

include national listings & Inland Water Islands (I.W.I.)

07/2025 © by 13PR184

Please report any errors or missing entries to:
13PR184 Michael
michael@13pr184.eu

SHORT TITLE IOTA REFERENCE NUMBER LIST

AFRICA

IOTA Ref	Prefix	IOTA Island Group
AF-001	3B6	Agalega Islands
AF-002	FT*Z	Amsterdam & St Paul Islands
AF-003	ZD8	Ascension Island
AF-004	EA8	Canary Islands
AF-005	D4	Cape Verde – Leeward Islands
AF-006	VQ9	Diego Garcia Island
AF-007	D6	Comoro Islands
AF-008	FT*W	Crozet Islands
AF-009	FT*E	Europa Island
AF-010	3C	Bioco (Fernando Poo) Island
AF-011	FT*G	Glorioso Islands
AF-012	FT*J	Juan De Nova Island
AF-013	5R	Madagascar (Main Island Only)
AF-014	CT3	Madeira Archipelago
AF-015	3B7	Saint Brandon Islands
AF-016	FR	Reunion Island
AF-017	3B9	Rodrigues Island
AF-018	IH9	Pantelleria Island
AF-019	IG9	Pelagie Islands
AF-020	J5	Bijagos Archipelago
AF-021	ZS8	Prince Edward & Marion Islands
AF-022	ZD7	St Helena Island
AF-023	S9	Sao Tome Island
AF-024	S7	Seychelles – Inner Islands
AF-025	S7	Aldabra Islands
AF-026	S7	Cosmoledo Islands
AF-027	FH	Mayotte Island
AF-028	7O	Socotra group
AF-029	ZD9	Tristan Da Cunha Islands
AF-030	ZD9	Gough Island
AF-031	FT*T	Tromelin Island
AF-032	5H	Zanzibar Island
AF-033	S7	Amirante Islands
AF-034		**Deleted Number**
AF-035	S7	Farquhar Islands
AF-036	EA9	Chafarinas Islands
AF-037	9L	Northern/Western Province group
AF-038	E3	Dahlak Archipelago
AF-039	3C0	Annobon (Pagalu) Island
AF-040	5Z	Coast Province North group
AF-041	VQ9	Egmont group
AF-042	EA9	Alboran Island
AF-043	TR	Estuaire Province group
AF-044	S9	Principe Island
AF-045	6W	Senegal North group
AF-046	CT3	Desertas Islands
AF-047	CT3	Selvagens Islands
AF-048	FT*X	Kerguelen Islands
AF-049	3B8	Mauritius Island
AF-050	5T	Dakhlet Nouadhibou/Inchiri Region group
AF-051	3X	Guinee-Maritime Province South group
AF-052	T5	Indian Ocean Coast South group
AF-053	J2	Gulf Of Tadjoura group
AF-054	5H	Mafia Island
AF-055		**Deleted Number**
AF-056	9L	Southern Province group
AF-057	5R	Madagascar's Coastal Islands West
AF-058	VQ9	Salomon group
AF-059	J2	Strait of Mandab group
AF-060	C5	The Gambia group
AF-061	C9	Cabo Delgado District group
AF-062	ST	Suakin Archipelago
AF-063	5H	Pemba Island
AF-064	ZS	Western Cape Province South West group
AF-065	CN	Safi/Essaouira/Agadir Region group
AF-066	C9	Gaza/Maputo District group
AF-067	5Z	Coast Province South group
AF-068	CN, S0	Western Sahara South group
AF-069	EA9	Alhucemas Island
AF-070	V5	Karas Region group
AF-071		**Deleted Number**
AF-072	C9	Inhambane District group
AF-073	3V	Sfax Region group
AF-074	5H	Lindi/Mtwara Region group
AF-075	5H	Dar Es Salaam/Pwani Region group
AF-076	5N	Bayelsa/Rivers/Akwa Ibom etc States group
AF-077	ZS	Western Cape Province South group
AF-078	6W	Senegal South group
AF-079	ZS	Eastern Cape Province group
AF-080	E3	Red Sea Coast North group
AF-081	E3	Red Sea Coast South group
AF-082	3C	Rio Muni Province group
AF-083	3V	Gabes/Medenine Region group
AF-084	9G	Ghana group
AF-085	ZS	Western Cape Province North West group
AF-086	D4	Cape Verde – Windward Islands
AF-087	5H	Tanga Region group
AF-088	C9	Nampula District group
AF-089	TR	Ogooue-Maritime Province group
AF-090	5R	Madagascar's Coastal Islands East
AF-091	3V	Jendouba/Bizerte/Tunis/Nabeul Reg group
AF-092	3V	Sousse/Monastir/Mahdia Region group
AF-093	J5	Guinea-Bissau Coastal Region group
AF-094	7X	Mediterranean Sea Coast West group
AF-095	TJ	Cameroon group
AF-096	3X	Guinee-Maritime Province North group
AF-097	7X	Mediterranean Sea Coast Centre group
AF-098	C9	Sofala District group
AF-099	SU	Matruh Region group
AF-100	9Q	Bas-Congo Province group
AF-101	SU	Red Sea Coast North group
AF-102P	V5	Erongo/Hardap Region group
AF-103	C9	Zambezia District group
AF-104	7X	Mediterranean Sea Coast East group
AF-105P	TR	Nyanga Province group
AF-106P	TU	Cote D'Ivoire group
AF-107P	D2	Cuanza Sul/Benguela Province group
AF-108P	D2	Namibe Province group
AF-109	SU	Nile Delta and Sinai Region group
AF-110P	SU	Red Sea Coast South group
AF-111	EL	Liberia group
AF-112P	5A	Mediterranean Sea Coast Centre group
AF-113P	5A	Mediterranean Sea Coast East group
AF-114P	ST	Halaib Triangle group
AF-115P	ST	Red Sea State group
AF-116P	T5	Gulf of Aden West group
AF-117P	T5	Gulf of Aden East group
AF-118P	CN	Mediterranean Sea Coast group
AF-119	S7	Coetivy Island
AF-*	D2	Zaire/Bengo/Luanda Province group
AF-*	5N	Lagos/Ogun/Ondo/Delta States group

PROVISIONAL NUMBERS

A reference number suffixed with a P is provisional. It will be confirmed only when a valid operation has taken place from a qualifying island in the named group and has been authenticated as such by IOTA Management following receipt of satisfactory validation material.

ANTARCTICA

IOTA Ref	Prefix	IOTA Island Group
AN-001	Various	Graham Land West (Adelaide Island) g.
AN-002	3Y	Bouvet Island
AN-003	VK0	Heard Island
AN-004	3Y	Peter 1 Island
AN-005	VK0	Macquarie Island
AN-006	Various	Graham Land West (Biscoe Islands) group
AN-007	VP8	South Georgia Island
AN-008	Various	South Orkney Islands
AN-009	VP8	South Sandwich Islands
AN-010	Various	South Shetland Islands
AN-011	Various	Ross Island group
AN-012	Various	Graham Land West (Palmer Archip) group
AN-013	Various	Trinity Peninsula group
AN-014		**Deleted Number**
AN-015	Various	Queen Maud Land (Prince Harald etc) g.
AN-016	Various	Antarctica (Main Island Only)
AN-017	Various	Adelie Land group
AN-018	Various	Palmer Land West (Alexander Island) g.
AN-019P	Various	Balleny Islands
AN-020P	Various	Scott Island
AN-021P	VP8	Shag Rocks, South Georgia Island
AN-*	Various	Graham Land East group
AN-*	Various	Palmer Land East (B & W Coasts) group
AN-*	Various	Palmer Land East (B & L Coasts) group
AN-*	Various	Coats Land (Luitpold & Caird Coasts) g.
AN-*	Various	Queen Maud Land (C P M Coast) West g.
AN-*	Various	Queen Maud Land (C P M Coast) East g.
AN-*	Various	Queen Maud Land (Princess Astrid Ct) g.
AN-*	Various	Queen Maud Land (Princess Ragnhild Ct)
AN-*	Various	Enderby Land group
AN-*	Various	Kemp Land (Mawson Coast) group
AN-*	Various	Mac Robertson Land (Ingrid Christensen)
AN-*	Various	Princess Elizabeth Land (K L & Q A Ct) g.
AN-*	Various	Queen Mary Land group
AN-*	Various	Wilkes Land (Knox Coast) group
AN-*	Various	Wilkes Land (Budd & Sabrina Coasts) g.
AN-*	Various	Wilkes Land (Banzare & Wilkes Coasts)
AN-*	Various	George V Land group
AN-*	Various	Oates Land group
AN-*	Various	Victoria Land (Pennell Coast) group
AN-*	Various	Victoria Land (Borchgrevink Coast) group
AN-*	Various	Victoria Land (Scott Coast) group
AN-*	Various	Marie Byrd Land (Saunders Coast) group
AN-*	Various	Marie Byrd Land (Rupert Coast) group
AN-*	Various	Marie Byrd Land (Hobbs Coast) group
AN-*	Various	Marie Byrd Land (Bakutis Coast) group
AN-*	Various	Marie Byrd Land (Walgreen Coast) group
AN-*	Various	Ellsworth Land (Eights Coast) group
AN-*	Various	Ellsworth Land (Bryan Coast) group
AN-*	Various	Ellsworth Land (English Coast) group

ASIA

IOTA Ref	Prefix	IOTA Island Group
AS-001	VU	Andaman Islands
AS-002	A9	Bahrain Island
AS-003	4S	Sri Lanka Island (Main Island Only)
AS-004	5B, ZC	Cyprus Island (Main Island Only)
AS-005	R0B	Kara Sea Coast West group
AS-006	VR2	Hong Kong group
AS-007	JA*	Honshu Island (Main Island Only)
AS-008	JA1	North Izu Islands
AS-009	7O	Red Sea Coast group
AS-010	A4	Zufar Region group
AS-011	VU	Laccadive Islands
AS-012	JA6	Kyushu's Coastal Islands

ASIA

IOTA Ref	Prefix	IOTA Island Group
AS-013	8Q	Maldive Islands
AS-014	A4	Ash Sharqiyah/Al Wusta Region group
AS-015	9M2	Pinang State group
AS-016	7O	Gulf Of Aden West group
AS-017	JA6	Okinawa Islands
AS-018	R0F	Sakhalin Island (Main Island Only)
AS-019	9V	Singapore Island
AS-020	BV	Taiwan Island (Main Island Only)
AS-021	A6	Trucial Coast group
AS-022	R0Q	Medvezh'i (Bear) Islands
AS-023	JA6	Amami Islands
AS-024	JA6	Yaeyama Islands
AS-025	R0F	Kuril'skiye (Kuril) Islands South
AS-026	HL4	Cheju-do Province (Cheju Island) group
AS-027	R0K	Vrangelya (Wrangel) Island
AS-028	R0Q	Anzhu Islands
AS-029	R0Q	Lyakhovskiye Islands
AS-030	JD	Kazan (Volcano) Islands
AS-031	JD	Chichi/Haha/Muko (Bonin) Islands
AS-032	JA6	Osumi Islands
AS-033	VU	Nicobar Islands
AS-034		**Deleted Number**
AS-035		**Deleted Number**
AS-036	JA6	Iki/Tsushima Islands
AS-037	JA6	Koshikijima Islands
AS-038	R0K	East Siberian Sea Coast group
AS-039	R0Z	Komandorskiye (Commander) Islands
AS-040	JA6	Goto Islands
AS-041	JA4	Oki Islands
AS-042	R0B	Severnaya Zemlya (North Land)
AS-043	JA1	South Izu Islands
AS-044	R0C	Sea of Okhotsk Coast Centre group
AS-045	HL5	Kyongsang-bukto Prov (Ullung Island) g.
AS-046	9M2	Pahang/Johor State East group
AS-047	JA6	Daito Islands
AS-048	R0Q	De Longa Islands
AS-049	JA6	Tokara Islands
AS-050	R0B	Sergeya Kirova Islands
AS-051	Various	Spratly Islands
AS-052		**Deleted Number**
AS-053	HS	Malay Peninsula West group
AS-054	R0B	Laptev Sea Coast West group
AS-055	R0B	Vize Island
AS-056	JA6	Danjo Islands
AS-057	R0B	Uyedineniya Island
AS-058	9M2	Perlis/Kedah State group
AS-059	R0I	Sea of Okhotsk Coast group
AS-060	HL4	Cholla-namdo Province group
AS-061	R0K	Ratmanova (Big Diomede) Island
AS-062	R0F	Habomai Islands
AS-063	R0B	Laptev Sea Coast East group
AS-064	R0X	Bering Sea Coast South group
AS-065	R0K	Chukchi Sea Coast East group
AS-066	R0L	Sea of Japan Coast group
AS-067	JA6	Uji & Kusagaki Islands
AS-068	R0B	Kara Sea Coast Centre group
AS-069	R0C	Iony Island
AS-070	R0Q	East Siberian Sea Coast East group
AS-071	R0K	Bering Sea Coast North group
AS-072	9M2	Perak State group
AS-073	9M2	Kelantan/Terengganu State group
AS-074	9M2	Selangor/Negeri Sembilan State group
AS-075	XX	Macau group
AS-076	JA5	Shikoku Island
AS-077	JA6	Kyushu Island (Main Island Only)
AS-078	JA8	Hokkaido Island (Main Island Only)
AS-079	JA6	Miyako Islands

ASIA

IOTA Ref	Prefix	IOTA Island Group
AS-080	HL3	Ch'ungch'ong-namdo Province group
AS-081	HL5	Kyongsang-bukto/Kyongsang-namdo g.
AS-082	R0Q	Laptev Sea Coast Centre group
AS-083	R9K	Kara Sea Coast East group
AS-084	HL4	Cheju-do Province (Ch'uja Islands) group
AS-085	HL4	Cholla-namdo Province (Soan Islands) g.
AS-086	R0B	Izvestiy TS.I.K. Islands
AS-087	R0B	Arkticheskogo Instituta Islands
AS-088	A7	Qatar group
AS-089	R9K	Kara Sea Coast West group
AS-090	HL2	Kyonggi-do Province (Tokchok Islands)
AS-091	R0X	Sea of Okhotsk Coast group
AS-092	R0K	Bering Sea Coast South group
AS-093	HL4	Cholla-namdo Province (Huksan Islands)
AS-094	BY7	Hainan Province (Hainan Island) group
AS-095	R0Z	Bering Sea Coast group
AS-096	VU	Karnataka State group
AS-097	9M2	Melaka/Johor State West group
AS-098	TA	Aydin/Mugla Province group
AS-099	TA	Canakkale/Balikesir/Izmir Province group
AS-100	4X	Israel group
AS-101	HS	Malay Peninsula East group
AS-102	BV	Kinmen (Quemoy) Island
AS-103	BV	P'enghu (Pescadores) Islands
AS-104	R0B	Kara Sea Coast East group
AS-105	HL2	Kyonggi-do Province group
AS-106	VU	Minicoy Island
AS-107	HS	Gulf of Thailand North group
AS-108	OD	Lebanon group
AS-109	R9K	Obskaya Gulf group
AS-110	BQ9	Tungsha (Pratas) Island
AS-111	HZ	The Gulf group
AS-112	A4	Al Batinah/Masqat Region group
AS-113	BV	Matsu Islands
AS-114	R0C	Sea of Okhotsk Coast South group
AS-115	TA	Antalya Province group
AS-116	BS7	Huang Yan Island (Scarborough Reef)
AS-117	JA3, 4, 9	Honshu's Coastal Islands West
AS-118	9K	Kuwait group
AS-119	A4	Musandam Region group
AS-120	5B	Cyprus's Coastal Islands
AS-121	R0B	Nordenshel'da Archipelago
AS-122	HL2	Kyonggi-do Province West group
AS-123	TA	Icel/Adana/Hatay Province group
AS-124	A6	Gulf of Oman group
AS-125	HS	Gulf of Thailand North East group
AS-126	HS	Malay Peninsula South West group
AS-127	S2	Chittagong Region group
AS-128	3W	Gulf of Thailand group
AS-129	BY7	Guangdong Province East group
AS-130	3W	South China Sea Coast South group
AS-131	BY7	Guangdong Province West group
AS-132	3W	Gulf of Tongking North group
AS-133	XU	Cambodia group
AS-134	BY3	Hebei/Tianjin Province group
AS-135	BY4	Jiangsu Province group
AS-136	BY4	Shanghai Province group
AS-137	BY5	Zhejiang Province North group
AS-138	BY5	Fujian Province group
AS-139	BY7	Guangxi Autonomous Region group
AS-140	S2	Khulna/Barisal Region group
AS-141	BY5	Zhejiang Province South group
AS-142	R0Z	Sea of Okhotsk Coast group
AS-143	BY7	Hainan Province (Xisha Islands) group
AS-144	XZ	Tenasserim Region South group
AS-145	HS	Malay Peninsula South East group
AS-146	BY4	Shandong Province North East group
AS-147	JA8	Hokkaido's Coastal Islands
AS-148	HL4	Cholla-bukto Province group
AS-149	R0F	Sakhalin's Coastal Islands
AS-150	BY4	Shandong Province South group
AS-151	BY2	Liaoning Province West group
AS-152	R0Q	Laptev Sea Coast West group
AS-153	VU	West Bengal State group
AS-154	TA	Black Sea Coast East group
AS-155	BV	Taiwan's Coastal Islands
AS-156	R0B	Ushakova Island
AS-157	3W	South China Sea Coast Centre group
AS-158	BY2	Liaoning Province East group
AS-159	TA	Black Sea Coast West group
AS-160	BY4	Shandong Province North West group
AS-161	VU	Kerala State group
AS-162	3W	South China Sea Coast North group
AS-163	R0Q	Laptev Sea Coast East group
AS-164	R0Q	East Siberian Sea Coast West group
AS-165	XZ	Arakan Region group
AS-166	EP	Hormozgan Province group
AS-167	XZ	Irrawaddy/Yangon/Pegu Region group
AS-168	HL2	Kangwon-do Province group
AS-169	VU	Maharashtra State group
AS-170	R0I	Shelikhova Bay group
AS-171	4S	Sri Lanka's Coastal Islands
AS-172	R0C	Sea of Okhotsk Coast North group
AS-173	VU	Tamil Nadu State group
AS-174	R0K	Chukchi Sea Coast West group
AS-175	VU	Gujarat State West group
AS-176	VU	Gujarat State East group
AS-177	VU	Goa State group
AS-178P	VU	Andhra Pradesh State North group
AS-179P	VU	Orissa State group
AS-180P	AP	Balochistan Province group
AS-181P	AP	Sindh Province group
AS-182P	XZ	Mon Region group
AS-183P	XZ	Tenasserim Region North group
AS-184P	XZ	Preparis Channel group
AS-185	3W	Gulf of Tongking South group
AS-186	YK	Syria group
AS-187P	7O	Gulf of Aden East group
AS-188P	EP	Khuzestan Province group
AS-189	EP	Bushehr Province group
AS-190	HZ	Red Sea Coast North (Tabuk Province) g.
AS-191	HZ	Red Sea Coast Centre (Al Madinah etc) g.
AS-192	HZ	Red Sea Coast South (Jizan Province) g.
AS-193	HZ	Farasan Islands
AS-194P	JA6	Senkaku Islands
AS-195P	P5	P'yongan-Bukto/P'yongan-Namdo Prov g.
AS-196P	P5	Nam'p'o-si/Hwanghae-Namdo Prov group
AS-197P	P5	Hamgyong-Bukto/Hamgyong-Namdo Prov
AS-198P	P5	Kangwon-Do Province group
AS-199	VU	Andhra Pradesh State South group
AS-200	JA5	Shikoku’s Coastal Islands
AS-201	TA	Sea of Marmara Islands
AS-202	A9	Hawar Islands
AS-203	R0X	Shelikhova Bay group
AS-204	R0F	Kuril'skiye (Kuril) Islands North
AS-205	R0X	Bering Sea Coast North group
AS-206	JA1,2,7,0	Honshu's Coastal Islands East
AS-207P	R0K	Chukchi Sea Coast Centre group
AS-*	EP	Baluchestan Va Sistan Province group

EUROPE

IOTA Ref	Prefix	IOTA Island Group
EU-001	SV5	Dodecanese (Dodekanisos)
EU-002	OH0	Aland Islands
EU-003	CU1, 2	Eastern group
EU-004	EA6	Balearic Islands
EU-005	G, GM, GW	Great Britain (Main Island Only)
EU-006	EI	Aran Islands
EU-007	EI	Blasket Islands
EU-008	GM, MM	Inner Hebrides
EU-009	GM, MM	Orkney
EU-010	GM, MM	Outer Hebrides
EU-011	G, M	Isles of Scilly
EU-012	GM, MM	Shetland
EU-013	GJ, MJ	Jersey
EU-014	TK	Corsica (Corse) Island (Main Island Only)
EU-015	SV9	Crete (Kriti) Island (Main Island Only)
EU-016	9A	Dalmatia South group
EU-017	I*9	Eolie (Lipari) Islands
EU-018	OY	Faroe Islands
EU-019	RI1FJ	Franz Josef Land
EU-020	SM1	Gotland County (Gotland Island) group
EU-021	TF	Iceland (Main Island Only)
EU-022	JX	Jan Mayen Island
EU-023	9H	Malta group
EU-024	I*0	Sardinia (Sardegna) (Main Island Only)
EU-025	I*9	Sicily (Sicilia) (Main Island Only)
EU-026	JW	Spitsbergen Island (Main Island Only)
EU-027	JW	Bear Island (Bjornoya)
EU-028	I*5	Toscana (Tuscany) Region group
EU-029	OZ	Sjaelland Archipelago
EU-030	OZ	Bornholm Island
EU-031	I*8	Campania Region group
EU-032	F	Poitou-Charentes Region group
EU-033	LA	Vesteralen Islands/Troms County S group
EU-034	ES0, 3	Hiiumaa/Saaremaa/Laanemaa County g.
EU-035	R1O	Novaya Zemlya
EU-036	LA	Sor-Trondelag/More Og Romsdal Cty N g.
EU-037	SM7	Kalmar County group
EU-038	PA	Noord Holland/Friesland/Groningen Pr g.
EU-039	F	Chausey Islands
EU-040	CT	Estremadura Province group
EU-041	I*0	Maddalena Archipelago
EU-042	DL	Schleswig-Holstein State North West g.
EU-043	SM6	Goteborg Och Bohus/Halland County g.
EU-044	LA	Finnmark County West group
EU-045	I*0	Lazio Region group
EU-046	LA	Troms County group
EU-047	DL	Niedersachsen State group
EU-048	F	Bretagne (Morbihan) Region group
EU-049	SV	North Aegean Islands
EU-050	I*7	Puglia (Foggia) Region group
EU-051	I*9	Ustica Island
EU-052	SV	Ipeiros/Dytiki Ellas Region group
EU-053	OJ0, SM	Market Reef
EU-054	I*9	Egadi Islands
EU-055	LA	Sogn og Fjordane etc County group
EU-056	LA	More Og Romsdal County Centre group
EU-057	DL	Mecklenburg-Vorpommern State group
EU-058	F	Provence-Cote D'Azur (Alpes-Marit) g.
EU-059	GM, MM	St Kilda
EU-060	SV	Sterea Ellas Region group
EU-061	LA	Vest Agder To Ostfold County group
EU-062	LA	Nordland/Nord-Trondelag County group
EU-063	JW	Spitsbergen's Coastal Islands
EU-064	F	Pays De La Loire Region group
EU-065	F	Bretagne (Finistere North West) Region g.
EU-066	R1O	Solovetskiye Islands
EU-067	SV	Kyklades (Cyclades)
EU-068	F	Bretagne (Finistere South West) Region g.
EU-069	EA5	Columbretes Islands
EU-070	F	Provence-Cote D'Azur (Var) Region group
EU-071	TF7	Vestmannaeyjar (Westman Islands)
EU-072	SV	Thessalia Region group
EU-073	I*7	Puglia (Taranto) Region group
EU-074	F	Bretagne (Cotes-D'Armor Centre) Region
EU-075	SV	Peloponnisos (Argolis)/Attiki Region group
EU-076	LA	Lofoten Islands
EU-077	EA1	La Coruna/Lugo Province group
EU-078	EA3	Gerona Province group
EU-079	LA	More Og Romsdal County South group
EU-080	EA1	Pontevedra Province group
EU-081	F	Basse-Normandie (Manche East) Region
EU-082	R1Z	Barents Sea Coast West group
EU-083	I*1	Liguria Region group
EU-084	SM5, 0	Uppsala/Stockholm County group
EU-085	R1P	Kolguev Island
EU-086	R1P	Pechorskoye Sea Coast East group
EU-087	SM3	Vasternorrland County group
EU-088	OZ	Kattegat group
EU-089	CU8, 9	Western group
EU-090	9A	Palagruza Island
EU-091	I*7	Puglia (Lecce/Brindisi/Bari) Region group
EU-092	GM, MM	Summer Isles
EU-093	EA5	Alicante/Murcia Province group
EU-094	F	Bretagne (Finistere South) Region group
EU-095	F	Provence-Cote D'Azur (B'ches-Du-Rhone)
EU-096	OH1	Lansi-Suomi (Turku) Province group
EU-097	OH2	Etela-Suomi (Uusimaa) Province group
EU-098		**Deleted Number**
EU-099	GJ, MJ	Les Minquiers Islands
EU-100	TK	Cerbicales Islands
EU-101	OH6	Lansi-Suomi (Vaasa) Province group
EU-102	R1P	Pechorskoye Sea Coast Centre group
EU-103	EI	Saltee Islands
EU-104	TK	Sanguinaires Islands
EU-105	F	Bretagne (Finistere North) Region group
EU-106	GW, MW	St Tudwal's Islands
EU-107	F	Bretagne (Cotes-D'Armor West) Region g.
EU-108	GM, MM	Treshnish Isles
EU-109	G, M	Farne Islands
EU-110	9A	Istra group
EU-111	GM, MM	Monach Islands
EU-112	GM, MM	Shiant Islands
EU-113	SV	Peloponnisos (Lakonia)/Kythira Region g.
EU-114	GU, MU	Guernsey group
EU-115	EI, GI, MI	Ireland
EU-116	GD, MD	Isle of Man
EU-117	R1A-C	Gulf of Finland North group
EU-118	GM, MM	Flannan Isles
EU-119	R1O	White Sea Coast East group
EU-120	G, M	English Coastal Islands
EU-121	EI	Irish Coastal Islands
EU-122	GI, MI	Northern Irish Coastal Islands
EU-123	GM, MM	Scottish Coastal Islands
EU-124	GW, MW	Welsh Coastal Islands
EU-125	OZ	Jylland West group
EU-126	OH9	Lappi Province group
EU-127	DL	Schleswig-Holstein State South West g.
EU-128	DL	Schleswig-Holstein State East group
EU-129	DL, SP1	Usedom (Uznam) Island
EU-130	I*3	Friuli-Venezia Giulia Region group
EU-131	I*3	Veneto Region group
EU-132	SP1	Szczecin/Koszalin Province group
EU-133	R1A-C	Gulf of Finland South group
EU-134	EA2	Bilbao/San Sebastian (Basque) Prov g.

EUROPE

IOTA Ref	Prefix	IOTA Island Group
EU-135	SM2	Vasterbotten County group
EU-136	9A	Kvarner group
EU-137	SM7	Skane County group
EU-138	SM7	Blekinge County group
EU-139	SM2	Norrbotten County group
EU-140	OH5	Etela-Suomi (Kymi) Province group
EU-141	LA	Finnmark County East group
EU-142	EA1	Oviedo/Santander Province group
EU-143	EA7	Cadiz/Huelva Province group
EU-144	I*8	Calabria/Basilicata Region group
EU-145	CT	Algarve Province group
EU-146	PA	Zuid Holland/Zeeland Province group
EU-147	R1N	White Sea Coast group
EU-148	F	Languedoc-Roussillon Region group
EU-149	ES1, 2, 4	Tallinn & Harjumaa/Virumaa County g.
EU-150	CT	Minho/Douro Lit/Beira Litoral Province g.
EU-151	EA5	Castellon/Valencia Province group
EU-152	EA7	Almeria/Granada/Malaga Province group
EU-153	R1O	White Sea Coast West group
EU-154		**Deleted Number**
EU-155		**Deleted Number**
EU-156	F	Basse-Normandie (Manche West) Reg g.
EU-157	F	Bretagne (Cotes-D'Armor East etc) Reg
EU-158	SV	Peloponnisos (Messinia) Region group
EU-159	F	Aquitaine Region group
EU-160	R1P	Barents Sea Coast group
EU-161	R1Z	Barents Sea Coast East group
EU-162	R1Z	White Sea Coast group
EU-163	4O	Montenegro group
EU-164	TK	Corsica's Coastal Islands
EU-165	I*0	Sardinia's Coastal Islands
EU-166	I*9	Sicily's Coastal Islands
EU-167	CT	Baixo Alentejo Province group
EU-168	TF	Iceland's Coastal Islands
EU-169	ZA	Albania group
EU-170	9A	Dalmatia North group
EU-171	OZ	Jylland North group
EU-172	OZ	Jylland East & Fyn group
EU-173	OH1	Lansi-Suomi (Pori) Province group
EU-174	SV	Makedonia/Thraki Region group
EU-175	CU3-7	Central group
EU-176	SM3	Gavleborg County group
EU-177	SM5	Sodermanland/Ostergotland County g.
EU-178	ES0, 8	Parnumaa County/Saaremaa Cty Sth g.
EU-179	UR	Mykolayiv/Kherson Obl: Black Sea Coast
EU-180	UR	Respublika Krym: Black Sea Coast group
EU-181	LZ	Bulgaria group
EU-182	UR	Odes'ka Obl: Black Sea Coast group
EU-183	YO	Sacalinu Mare Island
EU-184	OH8	Oulu Province group
EU-185	R6A-D	Krasnodarskiy Kray: Black Sea Coast g.
EU-186	TA	Turkey group
EU-187	SV9	Crete's Coastal Islands
EU-188	R1P	Pechorskoye Sea Coast West group
EU-189	GM, MM	Isle of Rockall
EU-190	RI1FJ	Viktoriya Island
EU-191	UR, YO	Fericirii/Nova Zemlya Island
EU-192	OJ9, SM	Kataja/Inakari Island

NORTH AMERICA

IOTA Ref	Prefix	IOTA Island Group
NA-001	C6	Great Bahama Bank group
NA-002	VP5	Caicos Islands
NA-003	VP5	Turks Islands
NA-004	KL	North Slope Borough Centre group
NA-005	VP9	Bermuda Islands
NA-006	VE8, VY0	NWT/Nunavut (Victoria Island) group
NA-007	VY0	Nunavut (Southampton Island) group
NA-008	VY0	Nunavut (Ellesmere Island) group
NA-009	VY0	Nunavut (Devon Island) group
NA-010	VE1	NS Province (Cape Breton Island) group
NA-011	FO	Clipperton Island
NA-012	TI9	Coco's Island
NA-013	YN	Caribbean Sea Coast Centre group
NA-014	VE9	NB Province South group
NA-015	CO, KG4	Cuba (Main Island Only)
NA-016	ZF	Cayman Islands
NA-017	XE2	Baja California State South West group
NA-018	OX	Greenland (Main Island Only)
NA-019	KL	Kodiak group
NA-020	YV0	Aves Island
NA-021	8P	Barbados
NA-022	VP2E	Anguilla
NA-023	VP2V	British Virgin Islands
NA-024	J3	Grenada
NA-025	J8	The Grenadines
NA-026	W2	NY State group
NA-027	VO1	Newfoundland Island (Main Island Only)
NA-028	KL	Pribilof Islands
NA-029	VY2	Prince Edward Island
NA-030	XF4	Revillagigedo Islands
NA-031	W1	RI State group
NA-032	FP	St Pierre & Miquelon Islands
NA-033	HK0	San Andres Island
NA-034	W4	FL State Centre West group
NA-035	HR	Santanilla (Swan) Islands
NA-036	VE7	BC Province (Vancouver Island) group
NA-037	KL	Near Islands (Semichi Islands) group
NA-038	VE2	QC Province (La Madeleine Islands) group
NA-039	KL	Andreanof Islands
NA-040	KL	St Lawrence Island
NA-041	KL	Alexander Archipelago
NA-042	KL	Valdez Cordova Census Area West group
NA-043	VY0	Nunavut (Sverdrup Islands) group
NA-044	VO2	NFLD Province (Labrador) South group
NA-045	XE3	Quintana Roo State North group
NA-046	W1	MA State South group
NA-047	VY0	Nunavut (Baffin Island) group (Main Island)
NA-048	C6	Bimini Islands
NA-049	HK0	Providencia Island
NA-050	KL	North Slope Borough East group
NA-051	VE7	BC Province (Haida Gwaii) group
NA-052	W4	FL State South West (Collier/Monroe) g.
NA-053	KL	Trinity Islands
NA-054	C6	Berry Islands
NA-055	W1	ME State East group
NA-056	CO4	La Juventud Island group
NA-057	HR	Bahia Islands
NA-058	W4	GA State group
NA-059	KL	Fox Islands
NA-060	HR	Valle/Choluteca Department group
NA-061	VE7	BC Province North group
NA-062	W4	FL State (Florida Keys) group
NA-063	CY0	Sable Island
NA-064	KL	Near Islands (Agattu & Attu) group
NA-065	W7	WA State North group
NA-066	W6	CA State South (Orange/San Diego) group
NA-067	W4	NC State East group

NORTH AMERICA

IOTA Ref	Prefix	IOTA Island Group
NA-068	VE9	NB Province North group
NA-069	W4	FL State South West (Charlotte/Lee) g.
NA-070	KL	Rat Islands
NA-071	HP	Chiriqui/Veraguas South Province group
NA-072	HP	Panama/Darien Province group
NA-073	V3	Corozal/Belize District group
NA-074	KL	Nunivak Island
NA-075	VE	BC Province (Gulf Islands) group
NA-076	W4	FL State North West (Jefferson etc) group
NA-077	VE2	QC Province (Anticosti Island) group
NA-078	XE2	Baja California Sur State South West g.
NA-079	W4	FL State (Dry Tortugas Islands) group
NA-080	C6	Little Bahama Bank group
NA-081	VE1	NS Province East group
NA-082	W5	MS State group
NA-083	W4	VA State group
NA-084	VE2	QC Province (St Lawrence Gulf) East g.
NA-085	W4	FL State North West (Bay to Wakulla) g.
NA-086	CO7	Ciego De Avila/Camaguey Province N g.
NA-087	KL	Shumagin Islands
NA-088	HP	Bocas Del Toro Province group
NA-089	W5	LA State East group
NA-090	XE3	Quintana Roo State Centre group
NA-091	VE7	BC Province South group
NA-092	W5	TX State West group
NA-093	CO1-3	Pinar Del Rio/La Habana Province group
NA-094	CY9	St Paul Island
NA-095	KP5	Desecheo Island
NA-096	HH, HI	Hispaniola (Main Island Only)
NA-097	6Y	Jamaica
NA-098	KP1	Navassa Island
NA-099	KP3, 4	Puerto Rico
NA-100	V2	Antigua & Barbuda
NA-101	J7	Dominica
NA-102	FG	Guadeloupe
NA-103	VP2M	Montserrat
NA-104	V4	St Kitts & Nevis
NA-105	FS, PJ7	St Martin (Sint Maarten)
NA-106	KP2	Virgin Islands
NA-107	FM	Martinique
NA-108	J6	St Lucia
NA-109	J8	St Vincent
NA-110	W4	SC State group
NA-111	W2	NJ State group
NA-112	W4	NC State West group
NA-113	C6	South Bahamas group
NA-114	FG	Les Saintes Islands
NA-115	XF4	Clarion Island
NA-116	TI8	Puntarenas Province West group
NA-117	TI8	Puntarenas Province East group
NA-118	VE7	BC Province (Dundas Islands) group
NA-119	W5	LA State Centre group
NA-120	W5	LA State West group
NA-121	KL	Dillingham Census Area group
NA-122	HI	Dominican Republic's Coastal Islands
NA-123	V3	Turneffe Islands
NA-124	XE2	Baja California Sur State South East group
NA-125	VE2	QC Province (St Lawrence Gulf) West g.
NA-126	VE1	NS Province South group
NA-127	VE1	NS Province West group
NA-128	VE2	QC Province (St Lawrence Waterway) g.
NA-129	VE8	NWT (Banks Island) group
NA-130	VY0	Nunavut (Baffin's Coastal Islands) East g.
NA-131	VY0	Nunavut (Kitikmeot Region) East Centre g.
NA-132	HK0	Bajo Nuevo & Serranilla Bank Cays
NA-133	HK0	Serrana Bank & Roncador Cays
NA-134	OX	Greenland's Coastal Islands North West
NA-135	XE3	Campeche State group
NA-136	W1	CT State group
NA-137	W1	ME State West group
NA-138	W4	FL State North East group
NA-139	W3	MD State East group
NA-140	W3	MD State West group
NA-141	W4	FL State South East group
NA-142	W4	FL State North West (Escambia etc) group
NA-143	W5	TX State East group
NA-144	W6	CA State South (Santa Barbara to LA) group
NA-145	PJ5, 6	Sint Eustatius & Saba Islands
NA-146	FJ	St-Barthelemy Island
NA-147	J3	The Grenadines
NA-148	W1	MA State North group
NA-149	HH	Haiti's Coastal Islands
NA-150	KL	Little Diomede Island
NA-151	OX	Greenland's Coastal Islands South East
NA-152	KL	Nome County Census Area group
NA-153	XE3	Yucatan State group
NA-154	VE1	NS Province North group
NA-155	TI6	Limon Province group
NA-156	VY0	Nunavut (Hudson Bay - QC Coast) NW g.
NA-157	KL	Valdez Cordova Census Area East group
NA-158	KL	Kenai - Cook Inlet group
NA-159	VY0	Nunavut (King George Islands) group
NA-160	HR	Cortes/Atlantida/Colon Department group
NA-161	KL	Hoonah-Angoon Census Area North group
NA-162	XE2	Baja California State North West group
NA-163	XE2	Baja California State East group
NA-164	XE2	Baja California Sur State North West group
NA-165	XE2	Baja California Sur State North East group
NA-166	XE2	Sonora State South group
NA-167	XE2	Sonora State North group
NA-168	W5	LA State South East group
NA-169	W7	WA State West group
NA-170	HP	San Blas Province group
NA-171	XE2	Sinaloa State group
NA-172	KL	North Slope Borough North group
NA-173	VY0	Nunavut (Hudson Bay - QC Coast) South g.
NA-174	VY0	Nunavut (Foxe Basin) group
NA-175	VY0	Nunavut (Kitikmeot Region) West Centre g.
NA-176	VE2	QC Province (St Lawrence Gulf) Centre g.
NA-177	VE2	QC Province (Gaspe Peninsula) group
NA-178	W6	CA State Centre (Sonoma to Santa Cruz) g.
NA-179	XE2	Guadalupe Island
NA-180	V3	Stann Creek/Toledo District group
NA-181	VE7	BC Province (Estevan group)
NA-182	VE8	NWT (Inuvik Region) East group
NA-183	XE3	Guerrero State group
NA-184	W6	CA State North group
NA-185	VY0	Nunavut (Keewatin Region) group
NA-186	VY0	Nunavut (Hudson Bay - Manitoba Coast) g.
NA-187	W6	CA State Centre (Monterey etc) group
NA-188	XE3	Oaxaca State group
NA-189	XE1	Nayarit/Jalisco State group
NA-190	YS	El Salvador group
NA-191	TI7	Guanacaste Province group
NA-192	VE8	NWT (Inuvik Region) West group
NA-193	VY1	Yukon Territory group
NA-194	VO2	NFLD Province (Labrador) North group
NA-195	VY0	Nunavut (Hudson Bay - QC Coast) Centre g
NA-196	VY0	Nunavut (Belcher Islands) group
NA-197	KL	Kenai Peninsula Borough group
NA-198	VO1	Newfoundland's Coastal Islands
NA-199	FS	St Martin's Coastal Islands
NA-200	XE3	Quintana Roo State South group
NA-201	CO7	Ciego De Avila/Camaguey Province Sth g.

NORTH AMERICA

IOTA Ref	Prefix	IOTA Island Group
NA-202	HP	Colon/Veraguas North Province group
NA-203	HP	Los Santos/Herrera/Cocle Province group
NA-204	CO5, 6	Matanzas to Sancti Spiritus Province g.
NA-205	VO2	NFLD Province (Labrador) Centre group
NA-206	KL	Barren Islands
NA-207	VY0	Nunavut (Hudson Bay - ONT Coast) Sth g.
NA-208	VY0	Nunavut (Kitikmeot Region) East group
NA-209	YN	Caribbean Sea Coast South group
NA-210	KL	Nome Census Area Centre group
NA-211	W7	Oregon State group
NA-212	YN	Pacific Ocean Coast group
NA-213	W4	Alabama State group
NA-214	KL	Nome Census Area South group
NA-215	KL	Northwest Arctic Borough group
NA-216	KL	Northern Alaska Peninsula West group
NA-217	W1	New Hampshire State group
NA-218	CO8	Las Tunas/Holguin/Granma Province g.
NA-219	C6	Cay Sal Bank Cays
NA-220	OX	Greenland's Coastal Islands South West
NA-221	XE1	Veracruz State North group
NA-222	KL	Southern Alaska Peninsula West group
NA-223	HR	Gracias a Dios Department group
NA-224	XE1	Veracruz State South group
NA-225	VY0	Nunavut (Prince of Wales & Somerset) g.
NA-226	XE1	Colima/Michoacan State group
NA-227	VY0	Nunavut (Kitikmeot Region) West group
NA-228	YN	Caribbean Sea Coast North group
NA-229	VY0	Nunavut (Hudson Bay – QC Coast) NE g.
NA-230	VY0	Nunavut (Ottawa Islands) group
NA-231	VY0	Nunavut (Hudson Bay - ONT Coast) Nth
NA-232	KL	St Matthew Island
NA-233	KL	Delarof Islands
NA-234	KL	Islands of Four Mountains
NA-235	KL	Semidi Islands
NA-236	KL	Sanak Islands
NA-237	KL	Southern Alaska Peninsula East group
NA-238	KL	Southern Alaska Peninsula Centre group
NA-239	KL	Northern Alaska Peninsula East group
NA-240	KL	Bethel Census Area group
NA-241	KL	Kusilvak Census Area group
NA-242	KL	North Slope Borough West group
NA-243	OX	Greenland's Coastal Islands North East
NA-244P	XE1	Marias Islands
NA-245P	XE2	Rocas Alijos Islands
NA-246	XE2	Tamaulipas State group
NA-247	PJ7	Sint Maarten’s Coastal Islands
NA-248	VE8, VY0	NWT/Nunavut (Melville Island) group
NA-249	KP3, 4	Puerto Rico’s Coastal Islands
NA-250	KL	Yakutat Borough group

OCEANIA

IOTA Ref	Prefix	IOTA Island Group
OC-001	VK	Australia (Main Island Only)
OC-002	VK9	Christmas Island
OC-003	VK9	Cocos (Keeling) Islands
OC-004	VK9	Lord Howe Island
OC-005	VK9	Norfolk Island
OC-006	VK7	Tasmania (Main Island Only)
OC-007	VK9	Willis Islands
OC-008	P2	Bismarck Archipelago
OC-009	T8	Palau Islands
OC-010	V6	Pohnpei Islands
OC-011	V6	Chuuk Islands
OC-012	V6	Yap Islands
OC-013	E5	Rarotonga Island
OC-014	E5	Manihiki Atoll
OC-015	T2	Tuvalu Islands
OC-016	3D2	Viti Levu & Vanua Levu group
OC-017	T30	Gilbert Islands
OC-018	T33	Banaba (Ocean) Island
OC-019	KH6, 7	Hawaiian Islands
OC-020	KH7K	Kure Atoll
OC-021	YB0-3	Java (Jawa) Island (Main Island Only)
OC-022	YB9	Bali Island
OC-023	KH3	Johnston Atoll
OC-024	T32	Kiritimati (Christmas) Island
OC-025	P2	Admiralty Islands
OC-026	KH2	Guam Island
OC-027	FO	Marquesas Islands
OC-028	V7	Ralik Chain
OC-029	V7	Ratak Chain
OC-030	KH4	Midway Islands
OC-031	C2	Nauru
OC-032	FK	New Caledonia Island
OC-033	FK	Loyalty Islands
OC-034	P2, YB9	New Guinea (Main Island Only)
OC-035	YJ	New Hebrides
OC-036	ZL	NZ North Island (Main Island Only)
OC-037	ZL9	Campbell Island
OC-038	ZL7	Chatham Islands
OC-039	ZL8	Kermadec Islands
OC-040	E6	Niue Island
OC-041	P2	Ninigo group
OC-042	DU1-4	Luzon Island (Main Island Only)
OC-043	T31	Phoenix Islands
OC-044	VP6	Pitcairn Island
OC-045	KH8	Tutuila Island
OC-046	FO	Windward Islands
OC-047	H44	Solomon Islands
OC-048	ZK3	Tokelau Islands
OC-049	A3	Tongatapu group
OC-050	FO	Rurutu & Rimatara Islands
OC-051	FO	Rapa & Marotiri Islands
OC-052	FO	Duke of Gloucester Islands
OC-053	KH9	Wake Island
OC-054	FW	Wallis Islands
OC-055	KH6, 7	French Frigate Shoals
OC-056	VP6	Henderson Island
OC-057	FO	Maupihaa group
OC-058	FK	D'Entrecasteaux Reefs
OC-059	V6	Kosrae (Kusaie) Island
OC-060	3D2	Rotuma Island
OC-061		**Deleted Number**
OC-062	FO	Pukapuka Atoll
OC-063	FO	Gambier Islands
OC-064	A3	Vava'u group
OC-065	H40	Reef (Swallow) Islands
OC-066	FO	Tuamotu Archipelago
OC-067	FO	Leeward Islands

OCEANIA

IOTA Ref	Prefix	IOTA Island Group
OC-068	ZL	Snares Islands
OC-069	P2	Lihir group
OC-070	YB8	Seram group
OC-071	VK6	WA State (N Coast) West group
OC-072	VK9	Mellish Reef
OC-073	JD	Minami Torishima (Marcus Island)
OC-074	ZL9	Auckland Islands
OC-075	YB5	Riau Islands
OC-076	YB8	Sula Islands
OC-077	KH8	Manua Islands
OC-078	V6	Ulithi Atoll
OC-079	FK	Belep Islands
OC-080	E5	Suwarrow Atoll (Suvorov)
OC-081	KH5	Jarvis Island
OC-082	E5	Penrhyn Atoll (Tongareva)
OC-083	E5	Aitutaki group
OC-084	T32	Tabuaeran & Teraina Islands
OC-085	KH5	Palmyra Atoll
OC-086	KH0	Northern Mariana Islands
OC-087	V7	Enewetak (Eniwetok) Atoll
OC-088	9M,V8,YB7	Borneo (Main Island Only)
OC-089	KH1	Baker & Howland Islands
OC-090	DU1	Calamian group
OC-091	DU1	Polillo Islands
OC-092	DU2	Babuyan Islands
OC-093	DU2	Batan Islands
OC-094	FO	Disappointment Islands
OC-095	3D2	Lau group
OC-096		**Deleted Number**
OC-097	5W	Samoa Islands
OC-098	E5	Pukapuka Atoll (Danger Islands)
OC-099	P2	Tabar Islands
OC-100	H40	Nendo Island
OC-101	P2	Feni Islands
OC-102	P2	Tanga Islands
OC-103	P2	St Matthias group
OC-104	YJ	Banks Islands
OC-105	DU8	Cagayan De Sulu group
OC-106	YB5	Natuna Besar Islands
OC-107	YB5	Lingga Islands
OC-108	YB5	Anambas Islands
OC-109	YB5	Natuna Selatan Islands
OC-110	YJ	Torres Islands
OC-111	YJ	Shepherd Islands
OC-112	3D2	Conway Reef (Ceva-I-Ra)
OC-113	FO	Actaeon group
OC-114	FO	Raivavae Island
OC-115	P2	Trobriand Islands
OC-116	P2	D'Entrecasteaux Islands
OC-117	P2	Louisiade Archipelago
OC-118	FW	Futuna Islands
OC-119	DU8	Jolo group
OC-120	DU1	Cuyo Islands
OC-121	3D2	Mamanuca (Mamanutha) group
OC-122	YB5	Tambelan Islands
OC-123	A3	Niuafo'ou Island
OC-124	E5	Palmerston Atoll
OC-125	DU6	Semirara Islands
OC-126	DU1	Lubang Islands
OC-127	H44	Rennell Island
OC-128	DU1	Palawan Island
OC-129	DU5-7	Visayan Islands
OC-130	DU8, 9	Mindanao Island (Main Island Only)
OC-131	FO	King George Islands
OC-132	V6	Yap Centre group
OC-133	9M6	Sabah's Coastal Islands
OC-134	ZL	NZ South Island (Main Island Only)
OC-135	P2	North Solomon Islands
OC-136	VK3	VIC State Centre group
OC-137	VK4	QLD State (S Coast) South group
OC-138	VK4	QLD State (Torres Strait) group
OC-139	VK5	SA State East Centre group
OC-140	VK6	WA State (NW Coast) West group
OC-141	VK8	NT (Gulf of Carpentaria) North group
OC-142	VK4	QLD State (S Coast) Centre group
OC-143	YB4-6	Sumatra Island (Main Island Only)
OC-144	YB4	Bangka & Belitung Islands
OC-145	YB8	Halmahera group
OC-146	YB8	Celebes Island (Main Island Only)
OC-147	YB9	West Papua's Coastal Islands North
OC-148	YB9, 4W	Timor Island (Main Island Only)
OC-149	H44	New Georgia Islands
OC-150	YB9	Tenggara Barat Islands
OC-151	YB9	Tenggara Timur Islands
OC-152	FO	Tubuai Island
OC-153	P2	PNG's Coastal Islands South
OC-154	VK6	WA State (N Coast) East group
OC-155	V6	West Chuuk group
OC-156	3D2	Yasawa group
OC-157	YB8	Banda Islands
OC-158	H44	Florida Islands
OC-159	E5	Mangaia Island
OC-160	VK4	QLD State (S Coast) North group
OC-161	YB6	Nias & Batu Islands
OC-162	H44	Shortland Islands
OC-163	H40	Vanikolo & Utupua Islands
OC-164	VK6	WA State (SW Coast) South group
OC-165	9M8	Sarawak's Coastal Islands
OC-166	YB7	Kalimantan's Coastal Islands East
OC-167	V6	Kapingamarangi Atoll
OC-168	H44	Russell Islands
OC-169	A3	Ha'apai group
OC-170	VK6	WA State (S Coast) East Centre group
OC-171	VK4	QLD State (N Coast) South group
OC-172	VK4	QLD State (N Coast) Centre group
OC-173	VK8	NT (Arafura Sea Coast) West group
OC-174	DU8	Tawi Tawi group
OC-175	DU9	Sarangani Islands
OC-176	FK	Chesterfield Islands
OC-177	YB0	Seribu Islands
OC-178	H40	Tikopia & Anuta Islands
OC-179	H40	Duff Islands
OC-180	V6	Ngulu Atoll
OC-181	P2	Witu Islands
OC-182	VP6	Ducie Island
OC-183	VK6	WA State (SW Coast) Centre group
OC-184	V8	Brunei's Coastal Islands
OC-185	VK8	NT (Arafura Sea Coast) East group
OC-186	YB2	Karimunjawa Islands
OC-187	VK4	QLD State (N Coast) North group
OC-188	DU8	Pangutaran group
OC-189	3D2	Ringgold Isles
OC-190	KH8	Rose Atoll
OC-191	A3	Niuatoputapu Island
OC-192	H44	Ontong Java Atoll
OC-193	VK6	WA State (S Coast) West Centre group
OC-194	VK2	NSW State North group
OC-195	VK7	Furneaux group
OC-196	VK3	VIC State East group
OC-197	YB3	Bawean Island
OC-198	VK8	NT (Gulf of Carpentaria) South group
OC-199	VK6	WA State (NW Coast) Centre group
OC-200	KH8	Swains Island
OC-201	ZL	North Island's Coastal Islands

OCEANIA

IOTA Ref	Prefix	IOTA Island Group
OC-202	DU4	Calagua Islands
OC-203	ZL	South Island's Coastal Islands
OC-204	YB4	Enggano Island
OC-205	P2	Woodlark group
OC-206	VK6	WA State (SW Coast) North group
OC-207	DU1	Cagayan Islands
OC-208	YB8	Banggai Islands
OC-209	YB8	Talaud Islands
OC-210	YB8	Sangihe Islands
OC-211	VK6	Houtman Abrolhos
OC-212	VK2	NSW State Centre group
OC-213	YB8	Togian Islands
OC-214	VK6	WA State (NW Coast) East group
OC-215	YB5	Mentawai Islands
OC-216	VK9	Ashmore & Cartier Islands
OC-217	YB3	Kangean Islands
OC-218	FK	Matthew & Hunter Islands
OC-219	YB8	Tukangbesi Islands
OC-220	VK5	SA State West group
OC-221	YB8	Kai Islands
OC-222	YB8	Obi Islands
OC-223	VK2	NSW State South group
OC-224	YB8	Tanimbar Islands
OC-225	DU8	Turtle Islands
OC-226	V6	Mwokil & Pingelap Atolls
OC-227	VK4	QLD State (Gulf of Carpentaria) South g.
OC-228	VK5	SA State East group
OC-229	VK8	NT (Arafura Sea Coast) Centre group
OC-230	VK	Rowley Shoals
OC-231	P2	Green Islands
OC-232	4W	Timor-Leste's Coastal Islands
OC-233	VK7	Tasmania's Coastal Islands
OC-234	VK	Browse Island, WA Outliers
OC-235	DU8, 9	Mindanao's Coastal Islands
OC-236	YB8	Celebes's Coastal Islands
OC-237	YB0-3	Java's Coastal Islands
OC-238	FO	Pukarua & Reao Atolls
OC-239	YB9	West Papua’s Coastal Islands West
OC-240	P2	PNG's Coastal Islands East
OC-241	YB9	Timor Barat's Coastal Islands
OC-242	YB8	Bonerate & Taka' Bonerate Islands
OC-243	VK6	WA State (S Coast) West group
OC-244	DU1-4	Luzon's Coastal Islands
OC-245	YB5, 6	Sumatra's Coastal Islands North
OC-246	YB8	Leti & Sermata Islands
OC-247	YB8	Sabalana & Tengah Islands
OC-248	T8	Sonsorol Islands
OC-249	YB8	Aru Islands
OC-250	YB3	Masalembu Islands
OC-251	VK3	Victoria State West group
OC-252	YB7	Kalimantan's Coastal Islands West
OC-253	V6	Hall Islands
OC-254	V6	Mortlock Islands
OC-255	VK4	QLD State (Gulf of Carpentaria) North g.
OC-256	P2	Kilinailau (Tulun) Islands
OC-257	P2	Nuguria Islands
OC-258	P2	PNG's Coastal Islands North
OC-259	V6	Nukuoro Atoll
OC-260	V6	Oroluk Atoll
OC-261	VK5	SA State West Centre group
OC-262	YB4, 5	Sumatra's Coastal Islands South
OC-263	V7	Taongi Atoll
OC-264	FO	Maria Island
OC-265	VK9	Coral Sea Islands Territory South
OC-266	VK6	WA State (N Coast) Centre group
OC-267	VK9	Coral Sea Islands Territory North
OC-268	YB7	Laut Kecil Islands
OC-269	YB7	Karimata Islands
OC-270	YB6	Simeulue and Banyak Islands
OC-271	YB8	Babar Islands
OC-272	YB8	Barat Daya Islands
OC-273	YB8	Gorong and Watubela Islands
OC-274	YB8	Lucipara and Penyu Islands
OC-275	YB9	West Papua’s Coastal Islands South
OC-276	YB9	Mapia Islands
OC-277	V6	Sorol Atoll
OC-278	V7	Ujelang Atoll
OC-279	T32	Malden Island
OC-280	T32	Starbuck Island
OC-281	T32	Caroline Island
OC-282	T32	Vostok and Flint Islands
OC-283	P2	Tauu Islands
OC-284	P2	Nukumanu Islands
OC-285	H44	Sikaiana Atoll
OC-286	ZL9	Antipodes Islands
OC-287P	ZL9	Bounty Islands
OC-288P	KH6, 7	Nihoa Island
OC-289P	KH6, 7	Necker Island
OC-290P	KH6, 7	Gardner Pinnacles
OC-291P	KH6, 7	Laysan Island
OC-292P	KH6, 7	Lisianski Island
OC-293P	KH6, 7	Pearl and Hermes Atoll
OC-294	VK	Sandy Island
OC-295	9M6, YB7	Sebatik Island
OC-296	T8	Tobi and Helen Islands
OC-297	FO	Morane Atoll
OC-298P	FO	Tatakoto Atoll
OC-299P	V6	Yap East group
OC-300P	T31	McKean and Nikumaroro Atolls
OC-*	VK6	WA State (S Coast) East group

SOUTH AMERICA

IOTA Ref	Prefix	IOTA Island Group
SA-001	CE0	Easter Island
SA-002	VP8	Falkland Islands
SA-003	PY0F	Fernando De Noronha Archipelago
SA-004	HC8	Galapagos Islands
SA-005	CE0	Juan Fernandez Archip (Robinson Crusoe)
SA-006	PJ4	Bonaire Island
SA-007	HK0	Malpelo Island
SA-008	LU, CE8	Tierra Del Fuego
SA-009	9Y	Tobago Island
SA-010	PY0T	Trindade & Martin Vaz Islands
SA-011	9Y	Trinidad Island
SA-012	YV7	Nueva Esparta State group
SA-013	CE0	San Felix & San Ambrosio Islands
SA-014	PY0S	St Peter & St Paul Rocks
SA-015	YV5	Los Monjes Archipelago
SA-016	PR8	Maranhao State Centre group
SA-017	HK5	Cauca/Valle Department group
SA-018	CE7	Los Lagos Region South group
SA-019	PY6	Abrolhos Archipelago
SA-020	FY	French Guiana group
SA-021	LU	Buenos Aires (Bahia Blanca) Province g.
SA-022	LU	Buenos Aires (Bahia Anegada) Prov g.
SA-023	PY6	Bahia State North group
SA-024	PY2	Sao Paulo State West group
SA-025	PS8	Piaui State group
SA-026	PP5	Santa Catarina State Centre group
SA-027	PP5	Santa Catarina State North group
SA-028	PY2	Sao Paulo State East group
SA-029	PY1	Rio De Janeiro State West group
SA-030	CX	San Jose/Montevideo/Canelones Dept g.
SA-031	CE9	Wollaston & Hermite Islands
SA-032	CE8	Ultima Esperanza Province North group
SA-033	HC4	Manabi Province group
SA-034	HC2, 3	Santa Elena/Guayas/El Oro Province g.
SA-035	YV5	Los Roques Islands
SA-036	P4	Aruba Island
SA-037	YV5	Blanquilla group
SA-038	PY0R	Atol Das Rocas
SA-039	CX	Maldonado/Rocha Department group
SA-040	HK1	Bolivar/Atlantico Department group
SA-041	PR8	Maranhao State West group
SA-042	PY8	Para State West group
SA-043	CE7	Aisen Region North group
SA-044	YV5	La Tortuga Island
SA-045	PQ8	Amapa State group
SA-046	PY7	Pernambuco State group
SA-047	PY5	Parana State group
SA-048	YV7	Sucre State East group
SA-049	LU	Tierra Del Fuego's Coastal Islands
SA-050	CE9	Antartica Chilena Province group
SA-051	YV5	Las Aves Islands
SA-052	OA4	Lima Department group
SA-053	CE7	Aisen Region South group
SA-054	YV5	Orchila Island
SA-055	LU	Buenos Aires (Delta Del Parana) Prov g.
SA-056	HC4	Esmeraldas Province group
SA-057	CX	Colonia Department group
SA-058	YV4, 5	Carabobo/Aragua/DF/Miranda State group
SA-059	YV5	Los Testigos group
SA-060	PY8	Para State East group
SA-061	CE5, 6	La Araucania Reg/Los Lagos Reg North g.
SA-062	PY6	Bahia State South group
SA-063	YV8	Monagas/Delta Amacuro State group
SA-064	CE7	Aisen Region Centre group
SA-065	LU	Chubut Province South group
SA-066	YV1	Zulia State group
SA-067	PP1	Espirito Santo State group
SA-068	8R	Guyana group
SA-069	CE1	Antofagasta Region group
SA-070	CE5	Bio-Bio Region group
SA-071	PY2	Sao Paulo State Centre group
SA-072	PR8	Maranhao State East group
SA-073	OA5	Ica Department group
SA-074	OA3	Ancash Department group
SA-075	OA2	La Libertad Department group
SA-076	OA1	Tumbes/Piura/Lambayeque Department g.
SA-077	PY1	Rio De Janeiro State East group
SA-078	HK1	Cordoba/Sucre Department group
SA-079	PY1	Rio De Janeiro State Centre group
SA-080	PY6	Bahia State Centre group
SA-081	HK8	Narino Department group
SA-082	HK2	Magdalena/Guajira Department group
SA-083	CE0	Salas y Gomez Island
SA-084	HK4	Choco Department South group
SA-085	CE1	Atacama Region group
SA-086	CE2	Coquimbo/Valparaiso Region group
SA-087	LU	Santa Cruz Province North group
SA-088	PP5	Santa Catarina State South group
SA-089	YV1	Falcon State group
SA-090	YV5-7	Anzoategui State/Sucre State West group
SA-091	CE8	Magallanes Province group
SA-092	PZ	Suriname group
SA-093	HK4	Choco Dept North/Antioquia Dept group
SA-094	CE8	Ultima Esperanza Province South group
SA-095	CE4	O'Higgins/Maule Region group
SA-096	LU	Chubut Province North group
SA-097	CE9	Diego Ramirez Islands
SA-098	OA6	Arequipa/Moquegua/Tacna Department g.
SA-099	PJ2	Curacao Island
SA-100P	CE1	Arica y Parinacota/Tarapaca Region group
SA-101P	CE0	Juan Fernandez Archip (Alejandro Selkirk)

AFRICA

		ALGERIA		
AF-094	7X	a. MEDITERRANEAN SEA COAST WEST group (=Arzew, Colombi, Habibas Isls, Plane, Rachgoun)	35º00–36º35N	002º13W–001º37E
AF-097	7X	b. MEDITERRANEAN SEA COAST CENTRE group (=Agueli, Pisan, Sandja Isls, Tokih Indich)	36º30–37º00N	001º37–005º24E
AF-104	7X	c. MEDITERRANEAN SEA COAST EAST group (=Grand & Petit Cavallo, Lion, Ronde, Sainte Piastre, Sidi Sa'doum, Sridjina)	36º30–37º15N	005º24–008º40E
		ANGOLA		
AF-	D2	a. ZAIRE / BENGO / LUANDA PROVINCE group *(no qualifying islands identified yet)*	06º02–10º15S	012º15–013º30E
AF-107P	D2	b. CUANZA SUL / BENGUELA PROVINCE group (=Pina Isls [outermost island only])	10º15–13º35S	012º30–013º50E
AF-108P	D2	c. NAMIBE PROVINCE group (=Lageas, Tigres)	13º35–17º15S	011º30–012º30E
		BRITAIN – AFRICA		
		BRITISH INDIAN OCEAN TERRITORY (aka CHAGOS ARCHIPELAGO)		
AF-006	VQ9	a. DIEGO GARCIA ISLAND (=Diego Garcia)	07º00–07º45S	072º15–072º45E
AF-041	VQ9	b. EGMONT group (=Egmont Isls [namely Lubine, Sudest], plus Danger, Eagle, Three Brothers)	06º00–06º45S	071º10–071º45E
AF-058	VQ9	c. SALOMON group (=Salomon Isls [namely Boddam, Passe, Takamaka], plus Blenheim Reef, Coin, Diamant, Moresby, Nelsons, Peros Banhos Isls, Pierre, Yeye)	05º00–06º00S	071º35–072º35E
		ST HELENA ISLAND		
AF-022	ZD7	a. ST HELENA ISLAND (=Egg, George, Speery, St Helena)	15º50–16º05S	005º35–005º50W
		ASCENSION ISLAND		
AF-003	ZD8	a. ASCENSION ISLAND (=Ascension, Boatswain-bird)	07º45–08º00S	014º15–014º30W
		TRISTAN DA CUNHA ISLANDS		
AF-029	ZD9	a. TRISTAN DA CUNHA ISLANDS (=Inaccessible, Middle, Nightingale, Stoltenhoff, Tristan da Cunha)	37º00–37º35S	012º00–013º00W
AF-030	ZD9	b. GOUGH ISLAND (=Gough)	40º00–41º00S	009º45–010º15W
		CAMEROON		
AF-095	TJ	a. CAMEROON group (=Ambas, Fiari, Mondoleh, Nicol, Pirate Isls, Soden)	02º21–04º45N	008º30–010º00E
		CAPE VERDE		
		CAPE VERDE ISLANDS		
AF-005	D4	a. LEEWARD ISLANDS (aka SOTAVENTO) (=Brava, Fogo, Maio, Sao Tiago)	14º30–15º45N	022º00–026º00W
AF-086	D4	b. WINDWARD ISLANDS (aka BARLAVENTO) (=Boa Vista, Sal, Santa Luzia, Santo Antao, Sao Nicolau, Sao Vicente)	15º45–17º30N	022º00–026º00W
		COMOROS		
AF-007	D6	a. COMORO ISLANDS (=Comoro Isls [namely Mwali [aka Moheli], Njazidja [aka Grande Comore], Nzwani [aka Anjouan]]) *(Note: contacts with Mayotte made before 6 July 1975 count also for this group; contacts made on or after that date count for AF-027)*	11º15–12º30S	043º00–044º45E
		CONGO, DEMOCRATIC REPUBLIC OF THE		
AF-100	9Q	a. BAS-CONGO PROVINCE group (=Bulabemba, Monpanga Isls, Ntompo [include Les Pecheurs], Zungu Kia Kambula)	05º45–06º03S	012º10–012º36E
		COTE D'IVOIRE		
AF-106P	TU	a. COTE D'IVOIRE group (=Bruni, Devil, Katoum [aka Rapalayo])	04º20–05º12N	003º05–007º35W
		DJIBOUTI		
AF-059	J2	a. STRAIT OF MANDAB group (=Saouabia Isls [aka Sept Freres])	12º00–12º43N	043º08–043º30E
AF-053	J2	b. GULF OF TADJOURA group (=Maskali, Moucha) *(Note: not Boutres, Diable, Waramous)*	11º27–12º00N	042º42–043º15E
		EGYPT		
AF-099	SU	a. MATRUH REGION group (=Hashafat el Qutt, Homfis, Ishaila, White Rock)	30º50–31º45N	025º10–029º40E
AF-109	SU	b. NILE DELTA AND SINAI REGION group (=Disuqi [aka Nelson]) *(Note: not Ras el Bar)*	31º00–31º45N	029º40–034º15E
AF-101	SU	c. RED SEA COAST NORTH group (=Abu Minqar Isls, Akhawein Isls, Ashrafi Isls, Gifatin Isls [namely Abu Minqar, Giftun el Saghir, Giftun Kebir], Gubal Isls, Qeisum Isls, Safaga, Shadwan, Siyul Isls, Tawila Isls, Umm Agawish Isls, Umm el Heimat Isls)	26º00–29º57N	032º20–035º00E
AF-110P	SU	d. RED SEA COAST SOUTH group (=Mikauwa, Mirear, Qul'an Isls, Wadi Gimal, Zebirget)	23º08–26º00N	034º20–036º20E
		EQUATORIAL GUINEA		
AF-010	3C	a. BIOCO ISLAND (aka FERNANDO POO) (=Bioco)	03º00–04º00N	008º15–009º00E
AF-082	3C	b. RIO MUNI PROVINCE group (=Corisco, Elobey Isls, Pajaros Isls)	00º52–02º20N	009º10–009º50E
		ANNOBON ISLAND		
AF-039	3C0	a. ANNOBON ISLAND (aka PAGALU) (=Annobon)	01º22–01º27S	005º34–005º39E
		ERITREA		
AF-080	E3	a. RED SEA COAST NORTH group (=Baka, Difnein, Dissei, Howakil, Sheikh Said, Umel-Ajuz, Um es Sarig) *(Note: not Mits'iwa, Taulud or islands qualifying for AF-038)*	14º53–18º00N	038º35–040º40E
AF-081	E3	b. RED SEA COAST SOUTH group (=Abeilat, Barn, Cod-Ali Isls, Fanaadir Isls, Fatuma Deset, Gerebsasa Deset, Handa Deset, Haycocks Isls, Kordumu'it Isls, Muhabbaka Isls, Sadla, Sanahor Deset, Sel Abayil Deset)	12º43–14º53N	040º40–043º08E
AF-038	E3	c. DAHLAK ARCHIPELAGO (=Dahlak Archipelago [namely Aukan, Baradi, Bulbaut, Daaret, Dahlak Kebir, Dehel, Harat, Harmil, Isratu, Kubari, Naheleg, Nocra, Nora, Secca Abu-el-Cosu, Seghala, Shumma and other qualifying islands north-east of the Mits'iwa [Massawa] Channel along a line drawn from 16º25N / 039º10E, through 15º45N / 039º30E, to 15º00N / 041º00E])	15º17–16º55N	039º15–041º00E

		FRANCE – AFRICA		
		REUNION		
AF-016	FR	a. REUNION ISLAND (=Reunion)	20º45–21º30S	055º00–056º00E
		MAYOTTE ISLAND		
AF-027	FH	a. MAYOTTE ISLAND (=Bambo, Bandrele, Boue, Bouini, Bouzi, Caroni, Handrema, Malandza, Mayotte, Pamandzi, Pingoi, Pouhou, Quatre Freres, Sable, Sada, Songoma, Tsanga, Verte, Zamboro) *(Note: only contacts made after 5 July 1975 count for this group; contacts made earlier count for AF-007)*	12º30–13º15S	044º45–045º30E
		GLORIOSO ISLANDS (GLORIEUSES)		
AF-011	FT*G	a. GLORIOSO ISLANDS (=Glorioso Isls [namely Glorieuse, Lys, Vertes])	11º15–11º45S	047º00–047º30E
		JUAN DE NOVA AND EUROPA ISLANDS		
AF-012	FT*J	a. JUAN DE NOVA ISLAND (=Juan de Nova)	16º50–17º10S	042º30–043º00E
AF-009	FT*E	b. EUROPA ISLAND (=Europa)	22º15–22º30S	040º15–040º30E
		TROMELIN ISLAND		
AF-031	FT*T	a. TROMELIN ISLAND (=Tromelin)	15º40–16º00S	054º15–054º35E
		SOUTHERN AND ANTARCTIC TERRITORIES – CROZET ISLANDS		
AF-008	FT*W	a. CROZET ISLANDS (=Crozet Isls [namely Apotres Isls, Cochons, Est, Pingouins, Possession])	45º45–46º45S	050º00–052º30E
		SOUTHERN AND ANTARCTIC TERRITORIES – KERGUELEN ISLANDS		
AF-048	FT*X	a. KERGUELEN ISLANDS (=Foch, Howe, Kerguelen)	48º15–50º15S	068º15–071º00E
		SOUTHERN AND ANTARCTIC TERRITORIES – AMSTERDAM AND ST PAUL ISLANDS		
AF-002	FT*Z	a. AMSTERDAM AND ST PAUL ISLANDS (=Amsterdam, Deux Freres, Milieu, Nord, Ouest, Phoques, Quille, St Paul)	37º45–39º00S	077º15–077º45E
		GABON		
AF-043	TR	a. ESTUAIRE PROVINCE group (=Banie, Cocotier, Conga, Conniquet, Perroquet)	01º00N–00º15S	009º10–009º46E
AF-089	TR	b. OGOOUE-MARITIME PROVINCE group (=Mandji [aka Lopez])	00º15–02º50S	008º35–010º02E
AF-105P	TR	c. NYANGA PROVINCE group (=Massanga)	02º50–03º57S	010º02–011º08E
		GHANA		
AF-084	9G	a. GHANA group (=Abokwa [aka Nunu Busua])	04º40–06º05N	003º05W–001º12E
		GUINEA		
AF-096	3X	a. GUINEE-MARITIME PROVINCE NORTH group (=Tristao Isls [include Alcatrack])	09º52–10º50N	013º45–015º05W
AF-051	3X	b. GUINEE-MARITIME PROVINCE SOUTH group (=Los Isls [namely Blanche, Cabris, Corail, Kassa, Rooma, Tamara]) *(Note: not Tombo on which Conakry is situated)*	09º03–09º52N	013º20–014º00W
		GUINEA-BISSAU		
AF-093	J5	a. GUINEA-BISSAU COASTAL REGION group (=Caio, Jeta, Pecixe, Rei) *(Note: not islands in Bijagos Archipelago)*	10º50–12º20N	015º00–016º45W
AF-020	J5	b. BIJAGOS ARCHIPELAGO (aka BOLAMA REGION) (=Bijagos Archipelago [namely Bolama, Bubaque, Carache, Caravela, Cobras, Enu, Formosa, Galinhas, Joao Vieira, Maio, Meio, Orango, Orangozinho, Roxa, Rubane, Soga, Unhocomo, Unhocomozinho, Uno, Uracane])	10º50–11º40N	015º30–016º45W
		ITALY – AFRICA		
AF-018	IH9	a. PANTELLERIA ISLAND (=Pantelleria)	36º43–36º51N	011º54–012º05E
AF-019	IG9	b. PELAGIE ISLANDS (=Pelagie Isls [namely Conigli, Lampedusa, Lampione, Linosa])	35º25–35º55N	012º15–012º55E
		KENYA		
AF-040	5Z	a. COAST PROVINCE NORTH group (=Lamu, Pate) *(Note: not Manda)*	01º43–03º04S	040º08–041º35E
AF-067	5Z	b. COAST PROVINCE SOUTH group (=Kisite, Mpunguti Ya Chini, Mpunguti Ya Juu, Wasini) *(Note: not Funzi)*	03º04–04º44S	039º12–040º11E
		LIBERIA		
AF-111	EL	a. LIBERIA group (=Baiyah, Boto [aka Monkey] [S. of Baddu Point], Dead [S. of Baddu Point], Flat [S.E. of Soboe], Telengbe [S. of Baddu Point])	04º20–06º55N	007º35–011º30W
		LIBYA		
AF-112P	5A	a. MEDITERRANEAN SEA COAST CENTRE group (=Gharah, Hericha, Isheifa, Jemmarisk)	30º17–32º50N	016º07–021º25E
AF-113P	5A	b. MEDITERRANEAN SEA COAST EAST group (=Barda'ah, Kirissah, Misratah, 'Ulbah, Umm al Qurami, Wati'ah)	31º38–33º00N	021º25–025º10E
		MADAGASCAR		
AF-013	5R	a. MADAGASCAR ISLAND (=Madagascar and coastal islands not qualifying for other groups)	11º45–26º00S	043º00–051º00E
AF-057	5R	b. MADAGASCAR'S COASTAL ISLANDS WEST (=Anambo, Andramahiba Bay Isls, Andravoho, Andriamitaroka, Andriangory, Andromache Isls [except Tsiankazo], Ankazoberavina, Barona, Barren Isls, Be, Chesterfield, Fali, Hao, Iranja, Komba, Lava, Makamby, Manitsa, Marify, Mitsio Isls, Radama Isls, Ratafanika, Saba, Tania, Vao, Ve) *(Note: not islands on the east coast)*	11º45–26º00S	043º00–049º15E
AF-090	5R	c. MADAGASCAR'S COASTAL ISLANDS EAST (=Alanana [aka Prunes], Antali Be, Atafa, Behentona, Boraha [aka Sainte-Marie], Boro, Diego, Dombala, Faho, Leven Isls [except Moury, Oiseaux], Mangabe, Nattes, Ragotsy, Suarez, Voara) *(Note: not islands on the west coast)* *(General Note: many of the above islands start with 'Nosy' meaning 'Island' e.g. Nosy Be)*	11º45–26º00S	045º10–051º00E
		MAURITANIA		
AF-050	5T	a. DAKHLET NOUADHIBOU / INCHIRI REGION group (=Ardent, Arguin, Kiji, Marguerite, Tidra)	19º04–21º08N	016º13–017º15W

		MAURITIUS		
AF-049	3B8	a. MAURITIUS (MAURICE) ISLAND (=Aigrettes, Ambre, Benitiers, Cerfs, Flamand, Flat, Fourneau, Gabriel, Gunners Quoin, Mauritius, Round, Serpent)	19º45–20º35S	057º15–058º00E
		AGALEGA AND SAINT BRANDON ISLANDS		
AF-001	3B6	a. AGALEGA ISLANDS (=Agalega Isls [namely North, South])	10º00–10º45S	056º15–057º00E
AF-015	3B7	b. SAINT BRANDON ISLANDS (aka CARGADOS CARAJOS ISLANDS) (=Saint Brandon Isls [namely Albatross, Avocare, Coco, Frigate, Mapare, North, Pearl, Raphael, Siren, South, Verronge])	16º00–17º00S	059º00–060º00E
		RODRIGUES ISLAND		
AF-017	3B9	a. RODRIGUES ISLAND (=Booby, Catherine, Coco, Crab, Destinee, Diamond, Flat, Fregate, Gombrani, Hermitage, Marianne, Paille en Queue, Pierrot, Rodrigues, Sandy)	19º30–20º00S	063º15–063º35E
		MOROCCO		
AF-065	CN	a. SAFI / ESSAOUIRA / AGADIR REGION group (=Mogador)	29º58–32º50N	009º00–010º00W
AF-118P	CN	b. MEDITERRANEAN SEA COAST group (=Jaegerschmidt, Los Farallones)	34º59–35º56N	002º13–006º15W
		MOZAMBIQUE		
AF-061	C9	a. CABO DELGADO DISTRICT group (=Ibo, Macaloe, Matemo, Mechanga, Medjumbi, Mefunvo, Metudo, Mionge, Mogundulo, Niuni, Queramimbi, Quifuqui, Quilaluia, Quirambo, Quirimba, Quisiva, Quissanga, Quisungura, Rolas, Rongui, Sencar, Suna, Tambuzi, Tecomaji, Vamizi, Vumba)	10º30–13º32S	040º20–040º55E
AF-088	C9	b. NAMPULA DISTRICT group (=Angoche, Buzio, Caldeira, Goa, Mafamede, Mequeli, Mocambique, Moma, Njovo, Puga Puga, Sena, Sete-Paus)	13º32–16º50S	039º07–040º55E
AF-103	C9	c. ZAMBEZIA DISTRICT group (=Casuarina, Coroa, Epidendron, Fogo, Inhacamba [aka Chinde], Pambane, Silva, Timbue)	16º50–18º50S	036º17–039º10E
AF-098	C9	d. SOFALA DISTRICT group (=Chigogoro, Chiloane, Inhanguaia) *(Note: not Buene)*	18º50–21º00S	034º43–036º17E
AF-072	C9	e. INHAMBANE DISTRICT group (=Bazaruto, Benguerua, Lunene, Mandenga, Porcos, Ratos, Santa Carolina, Santa Isabel)	21º00–24º50S	034º35–035º40E
AF-066	C9	f. GAZA / MAPUTO DISTRICT group (=Inhaca, Portugueses, Xefina Grande)	24º50–26º50S	032º35–034º35E
		NAMIBIA		
AF-102P	V5	a. ERONGO / HARDAP REGION group (=Hollams Bird)	21º08–24º56S	013º36–014º50E
AF-070	V5	b. KARAS REGION group (=Albatross, Ichaboe, Mercury, North & South Long, Penguin, Plum Pudding, Possession, Seal)	24º56–28º40S	014º43–016º25E
		NIGERIA		
AF-	5N	a. LAGOS / OGUN / ONDO / DELTA STATES group *(no qualifying islands identified yet)* *(Note: not Ikoyi, Kuramo, Victoria)*	05º08–06º26N	002º42–005º27E
AF-076	5N	b. BAYELSA / RIVERS / AKWA IBOM / CROSS RIVER STATES group (=Bonny, Parrot)	04º15–05º08N	005º27–008º30E
		PORTUGAL – AFRICA		
		MADEIRA		
AF-014	CT3	a. MADEIRA ARCHIPELAGO (=Madeira, Porto Santo)	32º35–33º15N	016º00–017º30W
AF-046	CT3	b. DESERTAS ISLANDS (=Desertas Isls [namely Bugio, Chao, Deserta Grande])	32º20–32º35N	016º20–016º35W
AF-047	CT3	c. SELVAGENS ISLANDS (=Selvagens Isls [namely Selvagem Grande, Selvagem Pequena])	30º00–30º15N	015º45–016º10W
		SAO TOME AND PRINCIPE		
AF-023	S9	a. SAO TOME ISLAND (=Cabras, Rolas, Sao Tome)	00º30N–00º05S	006º25–006º50E
AF-044	S9	b. PRINCIPE ISLAND (=Bom Bom, Bone de Jokei, Principe)	01º25–01º50N	007º15–007º35E
		SENEGAL		
AF-045	6W	a. SENEGAL NORTH group (=Diamanio, Goree, Lougne, Madeleines, Ngor, Oiseaux, Yoff) *(Note: not Betanti Isls, Boeufs, Poutake, Saloum Isls)*	13º35–16º03N	016º30–017º35W
AF-078	6W	b. SENEGAL SOUTH group (=Carabane) *(Note: not Bayancassar, Diogue, Goelette, Oiseaux)*	12º20–13º04N	016º40–016º52W
		SEYCHELLES		
AF-024	S7	a. INNER ISLANDS (=Anonyme, Aride, Au Cerf, Aux Vaches, Bird, Conception, Cousin Isls, Curieuse, Denis, Felicite, Frigate, La Digue, Longue, Mahe, Marianne, Moyenne, North, Praslin, Sainte Anne, Seche, Silhouette, Sister Isls, Therese, plus Platte)	03º30–06º00S	055º00–057º00E
AF-025	S7	b. ALDABRA ISLANDS (=Aldabra Isls [namely Middle [aka Malabar], Polymnie, South [aka Grand Terre], West [aka Picard], plus Assumption])	09º15–10º00S	046º00–047º00E
AF-033	S7	c. AMIRANTE ISLANDS (=Amirante Isls [namely African Isls, Bertaut Reef, Boudeuse, Desnoeufs, Desroches, Etoile, Marie Louise, Pelican, Poivre Isls, Remire, Ressource, St Joseph, plus Alphonse, Bijoutier, St Francois])	04º30–07º30S	052º00–055º00E
AF-119	S7	d. COETIVY ISLAND (=Coetivy)	06º58–07º18S	056º08–056º25E
AF-026	S7	e. COSMOLEDO ISLANDS (=Cosmoledo Isls [namely Menai, Wizard, plus Astove])	09º30–10º15S	047º00–048º00E
AF-035	S7	f. FARQUHAR ISLANDS (=Farquhar Isls [namely North, South, plus Cerf, Providence, St Pierre])	08º30–10º30S	050º30–052º00E
		SIERRA LEONE		
AF-037	9L	a. NORTHERN / WESTERN PROVINCE group (=Banana Isls [namely Dublin, Mes-Meheux, Ricketts])	08º05–09º03N	013º00–013º25W
AF-056	9L	b. SOUTHERN PROVINCE group (=Allridge, Barrettes, Gilmoris, Malcolm, Plantain, Sherbro, Turtle Isls, Yelibana, York)	06º55–08º15N	011º30–013º08W
		SOMALIA		
AF-116P	T5	a. GULF OF ADEN WEST group (=Ceebaad, Saacada Diin)	10º25–11º31N	043º15–046º00E
AF-117P	T5	b. GULF OF ADEN EAST group (=Maydh)	10º42–12º00N	046º00–051º20E
AF-052	T5	c. INDIAN OCEAN COAST SOUTH group (=Juba Isls [namely Dargaas, Guumme, Jofay, Juula, Koyaama, Tandraas])	00º45N–01º43S	041º35–043º35E

		SOUTH AFRICA			
	AF-085	ZS	a. WESTERN CAPE PROVINCE NORTH WEST group (=Elephant Rock)	31º10–33º00S	017º47–018º20E
	AF-064	ZS	b. WESTERN CAPE PROVINCE SOUTH WEST group (=Dassen, Dyer, Jutten, Robben, Seal in False Bay, Vondeling) *(Note: not Duiker, Penguin)*	33º00–34º55S	017º52–020º00E
	AF-077	ZS	c. WESTERN CAPE PROVINCE SOUTH group (=Seal in Mossel Bay)	34º00–34º55S	020º00–023º35E
	AF-079	ZS	d. EASTERN CAPE PROVINCE group (=Bird, St Croix)	31º07–34º20S	023º35–030º15E
			PRINCE EDWARD AND MARION ISLANDS		
	AF-021	ZS8	a. PRINCE EDWARD AND MARION ISLANDS (=Marion, Prince Edward)	46º30–47º00S	037º30–038º05E
			SPAIN – AFRICA		
			CANARY ISLANDS		
	AF-004	EA8	a. CANARY ISLANDS (=Canary Isls [namely Alegranza, El Hierro, Fuerteventura, Graciosa, Gran Canaria, La Gomera, Lanzarote, La Palma, Lobos, Montana Clara, Tenerife])	27º30–29º30N	013º15–018º15W
			CEUTA AND MELILLA		
	AF-042	EA9	a. ALBORAN ISLAND (=Alboran, Nube)	35º55–35º58N	003º01–003º07W
	AF-069	EA9	b. ALHUCEMAS ISLAND (=Alhucemas, Mar) *(Note: not Tierra, or Perejil [see footnote below])*	35º12–35º14N	003º53–003º55W
	AF-036	EA9	c. CHAFARINAS ISLANDS (=Chafarinas Isls [namely Congreso, Isabel II, Rey])	35º08–35º13N	002º20–002º30W
			SUDAN		
	AF-114P	ST	a. HALAIB TRIANGLE group (EGYPT / SUDAN Border Zone) (=Dibia, Ruwabil Isls, Siyal Isls) *(Note: not Halaib)*	22º00–23º08N	035º40–036º55E
	AF-115P	ST	b. RED SEA STATE group (=Abid at 18º09N, Amarat Isls, Guban, Hai Dugah Isls, Irj, Kalafiyya, Mayetib Isls, Mesharifa, Mukawwar, Sararat, Shambaya, Shatira, Taila Isls) *(Note: not islands qualifying for AF-062)*	18º00–22º00N	036º53–038º35E
	AF-062	ST	c. SUAKIN ARCHIPELAGO (=Suakin Archipelago [namely Abu Marina, Aqrab Isls, Baquir, Burkut Isls, Karb Isls, Kebir, Masamirit, and other qualifying islands east of a line drawn from 19º25N / 037º21E to 18º15N / 038º25E])	18º15–19º25N	037º21–039º00E
			TANZANIA		
	AF-087	5H	a. TANGA REGION group (=Karange, Maziwi, Yambe) *(Note: not Toten, Zanzibar)*	04º41–06º00S	038º47–039º15E
	AF-075	5H	b. DAR ES SALAAM / PWANI REGION group (=Bongoyo, Boydu, Hatambura, Koma, Kwale & Chokaa, Mbudya, North Fanjove, Okuza, Outer & Inner Makatumbe, Outer & Inner Sinda, Pangavini, Simaya, Sukuti) *(Note: not Zanzibar)*	06º00–08º20S	038º47–039º35E
	AF-074	5H	c. LINDI / MTWARA REGION group (=Fanjove, Kilwa Kisiwani, Mana Hwanja, Mongo, Nyuni, Songo Songo) *(Note: not Songa Manara)*	08º20–10º30S	039º15–040º35E
	AF-063	5H	d. PEMBA ISLAND (=Panza, Pemba)	04º45–05º35S	039º35–040º00E
	AF-032	5H	e ZANZIBAR ISLAND (aka UNGUJA) (=Tumbatu, Zanzibar, plus Latham)	05º35–07º05S	039º05–040º00E
	AF-054	5H	f. MAFIA ISLAND (=Barakuni, Mafia, Njororo, Shungu Mbili) *(Note: not Boydu)*	07º30–08º10S	039º35–040º00E
			THE GAMBIA		
	AF-060	C5	a. THE GAMBIA group (=Bijol Isls)	13º04–13º35N	016º32–017º00W
			TUNISIA		
	AF-091	3V	a. JENDOUBA / BIZERTE / TUNIS / NABEUL REGION group (=Cani Isls, Galite, Les Fratelli, Pitau, Plane, Zembra, Zembretta)	36º20–37º40N	008º40–011º30E
	AF-092	3V	b. SOUSSE / MONASTIR / MAHDIA REGION group (=Conigliera, Kuriat)	35º02–36º20N	010º30–011º30E
	AF-073	3V	c. SFAX REGION group (=Kerkenah Isls, Kheneiss)	34º05–35º02N	010º00–011º30E
	AF-083	3V	d. GABES / MEDENINE REGION group (=Djellidji, Djerba, Guettaiet el Baharia)	33º11–34º05N	010º00–011º30E
			WESTERN SAHARA		
	AF-068	CN, S0	a. WESTERN SAHARA SOUTH group (=Herne, Virginia) *(Note: see footnote below)*	20º53–25º00N	014º50–017º15W
			YEMEN – AFRICA		
	AF-028	7O	a. SOCOTRA (SUQUTRA) group (='Abd al Kuri, Al Ikhwan Isls [namely Darsa, Samhah], Socotra)	12º00–13º00N	052º00–054º35E

IOTA GROUPS DELETED

D	AF-034	FR	BASSAS DA INDIA ISLANDS **–** all credits withdrawn 1 April 2000 (islands under water [IOTA Programme Structure C.2.1]).	21º00–21º45S	039º20–040º00E
D	AF-055	ZS	PENGUIN ISLANDS **–** all credits withdrawn 1 April 2000 (DXCC status change [IOTA Programme Structure B.1.5]). Credit may however be claimed for AF-070 to which the Penguin Islands (Penguin, Seal) were transferred.	26º35–26º38S	015º05–015º09E
D	AF-071	Various	GEYSER REEF **–** all credits withdrawn 1 February 2005 (reef under water [IOTA Programme Structure C.2.1]).	12º15–12º35S	046º15–046º35E

FOOTNOTES ON ISLANDS

No credit will be given for operations after 31 January 2001 from the following islands unless evidence is produced that the operation was authorised by the government with *de facto* control – copies of the licence and permission to operate from the island are required. Credit will continue to be allowed for operations that took place before 1 February 2001. Nothing in the way that the island is listed below should be taken to indicate IOTA Management's view as to the legal position on sovereignty.

AF-069	EA9	PEREJIL ISLAND **–** sovereignty disputed between Spain and Morocco.
AF-068	CN, S0	HERNE & VIRGINIA ISLANDS **–** sovereignty disputed between Western Sahara and Morocco.

ANTARCTICA

		ANTARCTICA		
		ANTARCTICA		
AN-016	Various	a. ANTARCTICA (=Antarctica, including Barry [General San Martin Base LU*Z] and islands not counting for other groups below) *(Note: islands located in and totally surrounded by the various Antarctic Ice Shelves, e.g. Ross Ice Shelf, do not count for the separate IOTA groups listed below. Operations from such islands or from Research Bases on the Ice Shelf itself count for Antarctica.)*	63º00–90º00S	180º00W-180º00E
		ANTARCTIC PENINSULA		
AN-013	Various	a. TRINITY PENINSULA group (=Bransfield, Dundee [Petrel Base LU*Z], D'Urville, James Ross, Joinville, Seymour [Vicecomodoro Marambio Base LU*Z], Snow Hill, Vega)	62º30–64º30S	053º45–059º00W
AN-012	Various	b. GRAHAM LAND WEST (PALMER ARCHIPELAGO) group (=Palmer Archipelago [include Anvers [Palmer Base KC4], Brabant, Cuverville, Danco, Doumer, Goudier, Hoseason, Liege, Melchior Isls [include Observatorio [Melchior Base LU*Z]], Tower, Trinity, Wiencke])	63º30–65º00S	059º00–065º00W
AN-006	Various	c. GRAHAM LAND WEST (BISCOE ISLANDS) group (=Argentine Isls [include Galindez [Vernadsky Base EM1, previously Faraday Base VP8], Winter], Biscoe Isls [namely Lavoisier, Pitt Isls, Rabot, Renaud], Booth [aka Wandel], Peterman)	65º00–66º35S	063º30–067º30W
AN-001	Various	d. GRAHAM LAND WEST (ADELAIDE ISLAND) group (=Adelaide [Rothera Base VP8], Amiot Isls, Detaille, Horseshoe, Kirkwood Isls, Leonie Isls [include Anchorage, Lagoon, Leonie], Liard, Stonington)	66º35–68º30S	066º00–070º00W
AN-018	Various	e. PALMER LAND WEST (ALEXANDER ISLAND) group (=Alexander [Fossil Bluff Base VP8], Charcot, Latady, Rothschild)	68º30–73º00S	067º45–077º00W
AN-	Various	f. GRAHAM LAND EAST group (=Robertson)	64º15–67º30S	059º00–063º00W
AN-	Various	g. PALMER LAND EAST (BOWMAN AND WILKINS COASTS) group	67º30–71º00S	060º00–063º00W
AN-	Various	h. PALMER LAND EAST (BLACK AND LASSITER COASTS) group	71º00–75º00S	059º45–062º00W
		EAST ANTARCTICA		
AN-	Various	a. COATS LAND (LUITPOLD AND CAIRD COASTS) group	74º00–78º30S	020º00–036º00W
AN-	Various	b. QUEEN MAUD LAND (CROWN PRINCESS MARTHA COAST) WEST group	70º00–76º00S	010º00–020º00W
AN-	Various	c. QUEEN MAUD LAND (CROWN PRINCESS MARTHA COAST) EAST group	69º00–72º00S	010º00W-005º00E
AN-	Various	d. QUEEN MAUD LAND (PRINCESS ASTRID COAST) group	69º00–71º00S	005º00–020º00E
AN-	Various	e. QUEEN MAUD LAND (PRINCESS RAGNHILD COAST) group	68º00–70º30S	020º00–035º00E
AN-015	Various	f. QUEEN MAUD LAND (PRINCE HARALD AND CROWN PRINCE OLAV COASTS) group (=Ongul [Syowa [aka Showa] Base 8J1])	67º30–70º00S	035º00–045º00E
AN-	Various	g. ENDERBY LAND group	65º30–67º30S	045º00–060º00E
AN-	Various	h. KEMP LAND (MAWSON COAST) group	67º00–68º30S	060º00–070º00E
AN-	Various	i. MAC ROBERTSON LAND (INGRID CHRISTENSEN COAST) group (=Hop)	67º30–70º00S	070º00–080º00E
AN-	Various	j. PRINCESS ELIZABETH LAND (KING LEOPOLD AND QUEEN ASTRID COAST) group	66º00–68º00S	080º00–090º00E
AN-	Various	k. QUEEN MARY LAND group (=Drygalski)	65º00–67º00S	090º00–100º00E
AN-	Various	l. WILKES LAND (KNOX COAST) group	64º30–67º00S	100º00–110º00E
AN-	Various	m. WILKES LAND (BUDD AND SABRINA COASTS) group	65º00–67º30S	110º00–123º00E
AN-	Various	n. WILKES LAND (BANZARE AND WILKES COASTS) group	65º30–67º30S	123º00–136º00E
AN-017	Various	o. ADELIE LAND group (=Les Petrels [Dumont D'Urville Base FT*Y])	66º00–67º00S	136º00–142º00E
AN-	Various	p. GEORGE V LAND group	66º30–68º30S	142º00–154º00E
AN-	Various	q. OATES LAND group	68º30–70º30S	154º00–163º00E
AN-	Various	r. VICTORIA LAND (PENNELL COAST) group	70º00–71º30S	163º00–171º00E
AN-	Various	s. VICTORIA LAND (BORCHGREVINK COAST) group (=Coulman)	71º30–75º00S	163º00–171º00E
AN-	Various	t. VICTORIA LAND (SCOTT COAST) group	75º00–78º00S	162º30–165º00E
AN-011	Various	u. ROSS ISLAND group (=Beaufort, Franklin, Ross [McMurdo Base KC4, Scott Base ZL5]) *(Note: not Williams Field [aerodrome of McMurdo Base on Ross Ice Shelf KC4])*	76º00–78º00S	165º00–170º00E
AN-019P	Various	v. BALLENY ISLANDS (=Balleny Isls [namely Buckle, Sturge, Young])	66º15–68º00S	162º15–165º05E
AN-020P	Various	w. SCOTT ISLAND (=Scott)	67º15–67º40S	179º55W-179º55E
		WEST ANTARCTICA		
AN-	Various	a. MARIE BYRD LAND (SAUNDERS COAST) group	75º30–78º00S	149º00–160º00W
AN-	Various	b. MARIE BYRD LAND (RUPERT COAST) group (=Cruzen)	74º30–75º30S	138º00–149º00W
AN-	Various	c. MARIE BYRD LAND (HOBBS COAST) group	74º00–75º00S	128º00–138º00W
AN-	Various	d. MARIE BYRD LAND (BAKUTIS COAST) group	72º30–75º00S	115º00–128º00W
AN-	Various	e. MARIE BYRD LAND (WALGREEN COAST) group	73º30–75º15S	100º00–115º00W
AN-	Various	f. ELLSWORTH LAND (EIGHTS COAST) group (=Burke)	71º30–73º30S	090º00–106º00W
AN-	Various	g. ELLSWORTH LAND (BRYAN COAST) group	72º30–74º00S	080º00–090º00W
AN-	Various	h. ELLSWORTH LAND (ENGLISH COAST) group *(Note: not islands qualifying for AN-018)*	72º15–74º00S	070º00–080º00W
		SOUTH ORKNEY ISLANDS		
AN-008	Various	a. SOUTH ORKNEY ISLANDS (=South Orkney Isls [namely Coronation, Inaccessible Isls, Larsen Isls, Laurie [Orcadas Base LU*Z], Powell, Signy [Signy Base VP8]])	60º15–61º00S	044º00–047º30W
		SOUTH SHETLAND ISLANDS		
AN-010	Various	a. SOUTH SHETLAND ISLANDS (=South Shetland Isls [namely Aitcho Isls, Bridgeman, Clarence, Cornwallis, Deception, Elephant, Gibbs, Greenwich, Half Moon, King George, Livingston, Low, Nelson, Penguin, Ridley, Robert, Rugged, Smith, Snow [many Bases, mainly on King George]]) *(Note: not islands east or south of the Bransfield Strait)*	60º45–63º30S	053º45–063º00W
		AUSTRALIA – ANTARCTICA		
		HEARD ISLAND		
AN-003	VK0	a. HEARD ISLAND (=Heard, McDonald Isls)	52º45–53º30S	072º30–073º55E
		MACQUARIE ISLAND		
AN-005	VK0	a. MACQUARIE ISLAND (=Bishop & Clerk Isls, Judge & Clerk Isls, Macquarie)	54º00–55º15S	158º30–159º15E

		BRITAIN – ANTARCTICA			
		SOUTH GEORGIA ISLAND			
	AN-007	VP8	a. SOUTH GEORGIA ISLAND (=Albatross, Annenkov, Bird [Bird Island Base VP8], Pickersgill Isls, South Georgia, Willis Isls)	53º50–55º15S	034º15–039º00W
	AN-021P	VP8	b. SHAG ROCKS (=Shag Rocks)	53º00–54º00S	041º00–042º30W
			SOUTH SANDWICH ISLANDS		
	AN-009	VP8	a. SOUTH SANDWICH ISLANDS (=South Sandwich Isls [namely Bristol, Candlemas, Leskov, Montague, Saunders, Thule, Traversay Isls, Visokoi, Zavodovski])	56º00–60º00S	026º00–028º00W
			NORWAY – ANTARCTICA		
			BOUVET ISLAND		
	AN-002	3Y	a. BOUVET ISLAND (=Bouvet)	54º20–54º30S	003º17–003º28E
			PETER 1. ISLAND		
	AN-004	3Y	a. PETER 1. ISLAND (=Peter 1)	68º40–69º00S	090º20–091º00W

IOTA GROUP DELETED

D	AN-014	Various	BERKNER ISLAND – all credits withdrawn 1 January 2015 (island under water [IOTA Programme Structure C.2.1]). Authentic reports from the scientific community state that Berkner Island is an ice-rise and that no part of the land-mass under it would be above water if there were no ice.	77º30–81º30S	043º00–055º00W

FOOTNOTE ON ISLANDS

Given the physical and logistical problems of activating new islands in Antarctica, it has not been considered a worthwhile use of time to check and list all the possible qualifying islands in the same way as for the main continents. Any proposal for an operation from an unlisted island should be referred to IOTA Management together with a recent large scale marine map, showing in particular the location of the targeted island vis-a-vis any nearby Ice Shelf. See note on the Antarctica entry. Normal requirements for first time operations apply.

REGIONAL LIST: ARCTIC ISLANDS

ALASKA

NA-050	KL	a.	NORTH SLOPE BOROUGH EAST group
NA-004	KL	b.	NORTH SLOPE BOROUGH CENTRE group
NA-172	KL	c.	NORTH SLOPE BOROUGH NORTH group
NA-242	KL	d.	NORTH SLOPE BOROUGH WEST group
NA-215	KL	e.	NORTHWEST ARCTIC BOROUGH group
NA-152	KL	f.	NOME CENSUS AREA NORTH group
NA-210	KL	g.	NOME CENSUS AREA CENTRE group
NA-214	KL	h.	NOME CENSUS AREA SOUTH group
NA-241	KL	i.	KUSILVAK CENSUS AREA group
NA-240	KL	j.	BETHEL CENSUS AREA group
NA-121	KL	k.	DILLINGHAM CENSUS AREA group
NA-239	KL	l.	NORTHERN ALASKA PENINSULA EAST group
NA-216	KL	m.	NORTHERN ALASKA PENINSULA WEST group
NA-222	KL	n.	SOUTHERN ALASKA PENINSULA WEST group
NA-238	KL	o.	SOUTHERN ALASKA PENINSULA CENTRE group
NA-236	KL	p.	SANAK ISLANDS
NA-087	KL	q.	SHUMAGIN ISLANDS
NA-235	KL	r.	SEMIDI ISLANDS
NA-150	KL	s.	LITTLE DIOMEDE ISLAND
NA-040	KL	t.	ST LAWRENCE ISLAND
NA-232	KL	u.	ST MATTHEW ISLAND
NA-074	KL	v.	NUNIVAK ISLAND
NA-028	KL	w.	PRIBILOF ISLANDS
NA-064	KL	x.	NEAR ISLANDS (AGATTU & ATTU) group
NA-037	KL	y.	NEAR ISLANDS (SEMICHI ISLANDS) group
NA-070	KL	z.	RAT ISLANDS
NA-233	KL	aa.	DELAROF ISLANDS
NA-039	KL	ab.	ANDREANOF ISLANDS
NA-234	KL	ac.	ISLANDS OF FOUR MOUNTAINS
NA-059	KL	ad.	FOX ISLANDS

CANADA

NA-194	VO2	a.	NEWFOUNDLAND (LABRADOR) NORTH group
NA-193	VY1	b.	YUKON TERRITORY group
NA-192	VE8	c.	NWT (INUVIK REGION) WEST group
NA-182	VE8	d.	NWT (INUVIK REGION) EAST group
NA-129	VE8	e.	NWT (BANKS ISLAND) group
NA-248	VE8, VY0	f.	NWT/NUNAVUT (MELVILLE ISLAND) group
NA-006	VE8, VY0	g.	NWT/NUNAVUT (VICTORIA ISLAND) group
NA-008	VY0	h.	NUNAVUT (ELLESMERE ISLAND) group
NA-043	VY0	i.	NUNAVUT (SVERDRUP ISLANDS) group
NA-009	VY0	j.	NUNAVUT (DEVON ISLAND) group
NA-225	VY0	k.	NUNAVUT (PRINCE OF WALES & SOMERSET) group
NA-047	VY0	l.	NUNAVUT (BAFFIN ISLAND) group
NA-130	VY0	m.	NUNAVUT (BAFFIN'S COASTAL ISLANDS) EAST group
NA-227	VY0	n.	NUNAVUT (KITIKMEOT REGION) WEST group
NA-175	VY0	o.	NUNAVUT (KITIKMEOT REGION) WEST CENTRE group
NA-131	VY0	p.	NUNAVUT (KITIKMEOT REGION) EAST CENTRE group
NA-208	VY0	q.	NUNAVUT (KITIKMEOT REGION) EAST group
NA-185	VY0	r.	NUNAVUT (KEEWATIN REGION) group
NA-174	VY0	s.	NUNAVUT (FOXE BASIN) group
NA-007	VY0	t.	NUNAVUT (SOUTHAMPTON ISLAND) group
NA-196	VY0	u.	NUNAVUT (BELCHER ISLANDS) group
NA-159	VY0	v.	NUNAVUT (KING GEORGE ISLANDS) group
NA-230	VY0	w.	NUNAVUT (OTTAWA ISLANDS) group
NA-195	VY0	x.	NUNAVUT (HUDSON BAY - QC COAST) CENTRE group
NA-156	VY0	y.	NUNAVUT (HUDSON BAY - QC COAST) NW group
NA-229	VY0	z.	NUNAVUT (HUDSON BAY - QC COAST) NE group

GREENLAND

NA-018	OX	a.	GREENLAND (MAIN ISLAND)
NA-134	OX	b.	GREENLAND'S COASTAL ISLANDS NORTH WEST
NA-220	OX	c.	GREENLAND'S COASTAL ISLANDS SOUTH WEST
NA-243	OX	d.	GREENLAND'S COASTAL ISLANDS NORTH EAST
NA-151	OX	e.	GREENLAND'S COASTAL ISLANDS SOUTH EAST

ICELAND

EU-021	TF	a.	ICELAND (MAIN ISLAND)
EU-168	TF	b.	ICELAND'S COASTAL ISLANDS
EU-071	TF7	c.	VESTMANNAEYJAR (WESTMAN ISLANDS)

NORWAY

EU-141	LA	a.	FINNMARK COUNTY EAST group
EU-044	LA	b.	FINNMARK COUNTY WEST group
EU-046	LA	c.	TROMS COUNTY group
EU-033	LA	d.	VESTERALEN ISLANDS/TROMS COUNTY S group
EU-076	LA	e.	LOFOTEN ISLANDS
EU-062	LA	f.	NORDLAND / NORD-TRONDELAG COUNTY group
EU-022	JX	g.	JAN MAYEN ISLAND
EU-026	JW	h.	SPITSBERGEN ISLAND
EU-063	JW	i.	SPITSBERGEN'S COASTAL ISLANDS
EU-027	JW	j.	BEAR ISLAND

RUSSIAN FEDERATION – EUROPE

MURMANSKAYA OBLAST'

EU-082	R1Z	a.	BARENTS SEA COAST WEST group
EU-161	R1Z	b.	BARENTS SEA COAST EAST group

ARKHANGEL'SKAYA OBLAST'

EU-119	R1O	a.	WHITE SEA COAST EAST group
EU-035	R1O	b.	NOVAYA ZEMLYA

NENETSKIY AVTONOMNYY OKRUG

EU-160	R1P	a.	BARENTS SEA COAST group
EU-085	R1P	b.	KOLGUEV ISLAND
EU-188	R1P	c.	PECHORSKOYE SEA COAST WEST group
EU-102	R1P	d.	PECHORSKOYE SEA COAST CENTRE group
EU-086	R1P	e.	PECHORSKOYE SEA COAST EAST group
EU-019	RI1FJ	a.	FRANZ JOSEF LAND
EU-190	RI1FJ	b.	VIKTORIYA ISLAND

RUSSIAN FEDERATION – ASIA

YAMALO-NENETSKIY AVTONOMNYY OKRUG

AS-089	R9K	a.	KARA SEA COAST WEST group
AS-083	R9K	b.	KARA SEA COAST EAST group
AS-109	R9K	c.	OBSKAYA GULF group

KRASNOYARSKIY KRAY

AS-005	R0B	a.	KARA SEA COAST WEST group
AS-068	R0B	b.	KARA SEA COAST CENTRE group
AS-104	R0B	c.	KARA SEA COAST EAST group
AS-054	R0B	d.	LAPTEV SEA COAST WEST group
AS-063	R0B	e.	LAPTEV SEA COAST EAST group
AS-042	R0B	f.	SEVERNAYA ZEMLYA
AS-087	R0B	g.	ARKTICHESKOGO INSTITUTA ISLANDS
AS-086	R0B	h.	IZVESTIY TS.I.K. ISLANDS
AS-121	R0B	i.	NORDENSHEL'DA ARCHIPELAGO
AS-050	R0B	j.	SERGEYA KIROVA ISLANDS
AS-156	R0B	k.	USHAKOVA ISLAND
AS-057	R0B	l.	UYEDINENIYA ISLAND
AS-055	R0B	m.	VIZE ISLAND

RESPUBLIKA SAKHA (YAKUTIYA)

AS-152	R0Q	a.	LAPTEV SEA COAST WEST group
AS-082	R0Q	b.	LAPTEV SEA COAST CENTRE group
AS-163	R0Q	c.	LAPTEV SEA COAST EAST group
AS-164	R0Q	d.	EAST SIBERIAN SEA COAST WEST group
AS-070	R0Q	e.	EAST SIBERIAN SEA COAST EAST group
AS-029	R0Q	f.	LYAKHOVSKIYE ISLANDS
AS-028	R0Q	g.	ANZHU ISLANDS
AS-048	R0Q	h.	DE LONGA ISLANDS
AS-022	R0Q	i.	MEDVEZH'I (BEAR) ISLANDS

CHUKOTSKIY AVTONOMNYY OKRUG

AS-038	R0K	a.	EAST SIBERIAN SEA COAST group
AS-174	R0K	b.	CHUKCHI SEA COAST WEST group
AS-207P	R0K	c.	CHUKCHI SEA COAST CENTRE group
AS-065	R0K	d.	CHUKCHI SEA COAST EAST group
AS-071	R0K	e.	BERING SEA COAST NORTH group
AS-092	R0K	f.	BERING SEA COAST SOUTH group
AS-061	R0K	g.	RATMANOVA (BIG DIOMEDE) ISLAND
AS-027	R0K	h.	VRANGELYA (WRANGEL) ISLAND

KORYANSKIY AVTONOMNYY OKRUG

AS-203	R0X	a.	SHELIKHOVA BAY group
AS-205	R0X	b.	BERING SEA COAST NORTH group

ASIA

		BAHRAIN		
AS-002	A9	a. BAHRAIN ISLAND (=Al Muhurraq, Bahrain, Umm Na'san)	25º43–26º21N	050º20–050º51E
AS-202	A9	b. HAWAR ISLANDS (=Hawar, Rabad al Gharbiyar, Rabad ash Sharqiyah, Suwad al Janubiyah, Suwad ash Shamliyah)	25º32–25º47N	050º41–050º51E
		BANGLADESH		
AS-140	S2	a. KHULNA / BARISAL REGION group (=Char Dai, Char Kashem, Char Kukri Mukri, Char Nizam, Dakhin Shahbazpur [Bhola], Sonar Char)	21º35–22º50N	089º07–091º00E
AS-127	S2	b. CHITTAGONG REGION group (=Char Shabani, Char Srijani, Kutubdia, Matarbari, St Martin's, Sandwip, Sonadia, South Hatia) *(Note: not Maiskhal)*	20º31–22º40N	091º00–092º25E
		CAMBODIA		
AS-133	XU	a. CAMBODIA group (=Chraloh, Khteah, Koang Kang [aka Tas], Kon, Kong, Mano, Poah [aka Pos], Poulo Wai, Praeus, Prins, Rong, Rong Samloem, Russei, Ses, Sramaoch, Ta Kiev, Tang, Thmei) *(General Note: many Cambodian island names start with 'Koh' meaning 'Island', e.g. Koh Poah.)*	09º52–11º35N	102º50–104º27E
		CHINA		
		CALL AREA 2		
AS-158	BY2	a. LIAONING PROVINCE EAST group (=Changshan Isls [namely Dachangshan, Guanglu, Haiyang, Haxian, Talian, Wumang, Xiaochangshan, Zhangzi], Dalu, Dashan, Dawangjia, Shicheng, Xiaolu, Xiaowangjia) *(Note: not islands to the west of the Liaodong Peninsula)*	38º40–39º50N	121º10–124º10E
AS-151	BY2	b. LIAONING PROVINCE WEST group (=Juhua, Ximayi, Zhu) *(Note: contacts with Changxing made before 1 March 2014 count also for this group; contacts made on or after that date do not count for IOTA. Islands to the east of the Liaodong Peninsula also do not count — the dividing line at the toe of the peninsula is 121º10E)*	38º40–40º55N	119º50–122º16E
		CALL AREA 3		
AS-134	BY3	a. HEBEI / TIANJIN PROVINCE group (=Puti [aka Shijiutuo], Yuetuo) *(Note: not Shaleitian [aka Cao-feidian])*	38º16–39º59N	117º33–119º50E
		CALL AREA 4		
AS-160	BY4	a. SHANDONG PROVINCE NORTH WEST group (=Fu Rong — Refer other islands to IOTA HQ for decision)	37º09–38º18N	117º50–120º00E
AS-146	BY4	b. SHANDONG PROVINCE NORTH EAST group (=Chu, Hailv, Jiming, Kongtong [near Yantai], Liu-gong [near Weihai], Miaodao Isls [namely Beichangshan, Beihuangcheng, Changdao, Daheishan, Daqin, Miao, Nanhuangcheng, Tuoji, Xiaoqin], Sang)	37º00–38º27N	120º00–122º45E
AS-150	BY4	c. SHANDONG PROVINCE SOUTH group (=Changmen Yan, Chaolian, Dagong, Lingshan, Qianli Yan, Sushan, Tianheng, Zhucha) *(Note: not Ping)*	35º04–37º00N	119º18–122º36E
AS-135	BY4	d. JIANGSU PROVINCE group (=Cheniu Shan, Dongxilian [aka Lian], Kaishan, Qinshan, plus Ping at 35º08N, an island under Jiangsu administration)	31º40–35º04N	119º11–121º56E
AS-136	BY4	e. SHANGHAI PROVINCE group (=Changxing, Chongming, Dajin Shan, Heng Sha)	30º43–31º52N	121º19–121º56E
		CALL AREA 5		
AS-137	BY5	a. ZHEJIANG PROVINCE NORTH group (=Bai Shan, Jiushan Isls, Qiqu Isls [namely Dayang Shan, Tangnao Shan, Xiaoji Shan, Xiaoyang Shan], Shengsi Isls [namely Baijie Shan, Chenqian Shan [aka Shengshan], Dahuanglong Shan, Daji Shan, Gouqi Shan, Huaniao Shan, Luhua Shan, Sijiao Shan, Xugong], Tantou Shan, Tanxu Shan, Wangpan Shan, Zhoushan Isls [namely Baisha Shan, Cezi Shan, Changbai Shan, Dachangtu Shan, Dachen Shan, Dai Shan, Daqu Shan, Daxizhai, Dayu Shan, Dengbu, Donghuo Shan, Dongji Isls [namely Dongfu Shan, Huangxing, Miaozihu, Qingbang], Dongting Shan, Huangze Shan, Jintang Shan, Langgangshan Isls, Liangxiongdi, Liuheng, Putuo Shan, Taohua, Xiaqi, Xiu Shan, Zhoushan, Zhujia Jian]) *(Note: not islands qualifying for AS-136)*	29º00–30º55N	120º20–123º00E
AS-141	BY5	b. ZHEJIANG PROVINCE SOUTH group (=Banmian Shan, Beiguan, Beiji Shan, Beilong Shan, Chitou Shan, Damen [aka Huangda'ao], Dongji Shan, Dongtou Shan, Gao, Luxi [aka Pingtou Shan], Nanji Shan, Niyu Shan, Pi Shan, Que'er'ao, Sansuan Shan, Taizhou Isls [namely Shangdachen, Xiadachen], Toumen Shan, Yijiangshan, Yushan Isls, plus Qixing at 27º04N, an island under Zhejiang administration) *(Note: not Dawu)*	27º08–29º00N	120º27–122º20E
AS-138	BY5	c. FUJIAN PROVINCE group (=Cao Yu, Dalian, Dayu Shan, Dongluo, Dongxiang, Fuying, Gulangyu, Lusi Yu, Nanding, Nanri, Pingtan [aka Haitan], Sishuang Isls [namely Beishuang, Nanshuang], Taishan Isls, Xiamen, Xiongdi Yu, Xiyang))	23º30–27º08N	117º11–120º45E
		CALL AREA 7		
AS-129	BY7	a. GUANGDONG PROVINCE EAST group (=Beijian, Dalajia, Dangan Isls [namely Dangan, Zhiwan], Dazhizhu, Jinyu [east of Hong Kong], Miaowan, Nan'ao, Sanmen [east of Hong Kong], Sanmen Isls [south of Hong Kong], Shuazhou, Wailingding, plus Nanpeng Isls at 117º19E, islands under Guangdong administration)	21º42–23º42N	113º51–117º11E
AS-131	BY7	b. GUANGDONG PROVINCE WEST group (=Dahengqin, Dajin, Damang, Dawanshan, Dongao, Gaolan, Guishan, Hailing, Hebao, Huangmao, Jiu'ao, Luodou Sha, Nanpeng, Naozhou, Neilingding, Niutou, Qi Ao, Shangchuan, Wuzhu Zhou, Xiachuan)	20º12–22º45N	109º35–113º51E
AS-139	BY7	c. GUANGXI AUTONOMOUS REGION group (=Weizhou, Xieyang)	20º12–21º40N	108º00–109º46E
AS-094	BY7	d. HAINAN PROVINCE (HAINAN ISLAND) group (=Dazhou, Hainan, Qizhou Isls)	18º00–20º12N	108º30–111º30E
AS-143	BY7	e. HAINAN PROVINCE (XISHA ISLANDS) group (aka PARACEL ISLANDS) (=Xisha Isls [include Yongxing [aka Woody], Zhaoshu [aka Tree]])	15º00–17º30N	111º00–113º00E
		SCARBOROUGH REEF		
AS-116	BS7	a. HUANG YAN ISLAND (aka SCARBOROUGH REEF) (=Scarborough Reef)	15º04–15º10N	117º45–117º55E
		HONG KONG S.A.R.		
AS-006	VR2	a. HONG KONG group (=Hong Kong Island and Ap Lei, Chek, Cheung, Fo Shek, Hei Ling, Kat O, Kau Sai, Kau Yi, Kin Tsui, Kwo Chau Kwan To, Lamma [aka Pok Liu], Lantau [aka Tai Yue Shan], Lo, Lung Kwu, Ma Wan, Ngau Mei, Ngo Mei, Pak Sha, Peng, Po Toi, Sha Tong Hau Shan, Shekka Isls [namely Siu A, Tai A], Shek Kwu, Sleep, Sung Kong, Tap Mun, The Brothers [namely Siu Mo To, Tai Mo To, Tai Siu Mo To], Tiu Chung, Tung Lung, Wang) *(Note: islands only. Much of Hong Kong is on the mainland. Submit a QSL only if it shows one of the island names above. 'Hong Kong' alone is not sufficient.)*	22º07–22º34N	113º49–114º25E

(China, continued)

		MACAU S.A.R.		
AS-075	XX	a. MACAU group (=Coloane [aka Luhuan], Taipa [aka Dangzi]) *(Note: islands only. Much of Macau is on the mainland. Submit a QSL only if it shows one of the island names above. 'Macau' alone is not sufficient.)*	22º04–22º16N	113º32–113º40E
		(General Note: many Chinese island names end with 'Dao' or 'Tao' meaning 'Island' or 'Liedao' or 'Qundao' meaning 'Islands' or 'Archipelago'.)		
		CYPRUS / UK SOVEREIGN BASE AREAS (CYPRUS)		
AS-004	5B, ZC	a. CYPRUS ISLAND (=Cyprus and coastal islands not qualifying for AS-120)	34º30–35º45N	032º14–034º40E
		CYPRUS		
	5B, ZC	a. CYPRUS ISLAND — See CYPRUS / UK SOVEREIGN BASE AREAS (CYPRUS) above	34º30–35º45N	032º14–034º40E
AS-120	5B	b. CYPRUS'S COASTAL ISLANDS (=Agios Georgios [aka Kakoskaliou], Kionos, Koppo, Manijin, Mazaki, Moulia Rocks, Yeronisos)	34º30–35º45N	032º14–034º40E
		INDIA		
AS-175	VU	a. GUJARAT STATE WEST group (=Ajad Tapu, Bet Shankhodhar [aka Bet Dwarka], Bhaidar Tapu, Chank Tapu, Gandhiya Kado Tapu, Karumbhar [aka Kalubhar Tapu], Nora Tapu, Panero Tapu, Pirothan, Samiani)	20º46–23º40N	068º10–070º30E
AS-176	VU	b. GUJARAT STATE EAST group (=Piram, Savai Bet, Shial Bet) *(Note: not Diu)*	20º27–22º15N	070º30–072º57E
AS-169	VU	c. MAHARASHTRA STATE group (=Arnala, Butcher, Elephanta, Green, Karil Rock, Khanderi [aka Kanhoji Angre], Mandel Rock, Outer, Redi Rock, Square Rock, Ussapur Rock, Vengurla Rocks [aka Burnt Isls]) *(Note: not Janjira)*	15º43–20º07N	072º35–073º40E
AS-177	VU	d. GOA STATE group (=Kambariam [aka Buffalo Rock], Pikene, St Georges Isls [aka Grandi])	14º53–15º43N	073º39–074º04E
AS-096	VU	e. KARNATAKA STATE group (=Anjadip, Arge, Basavrajdurg, Black Rock, Black Rocks, Button Rock, Cocoanut, Kangiguda, Kap Rock, Kerekund, Kukra, Kurmagad, Mogeraguda, Mulki Rocks, Netrani [aka Pigeon], Oyster Rocks [namely Devgad, Karkal, Mandal], Round, St Mary Isles, Shirali [aka Hog], Snail Rock, Sunghiri [aka Shimisguda])	12º42–14º53N	074º01–074º53E
AS-161	VU	f. KERALA STATE group (=Sacrifice Rock)	08º18–12º42N	074º53–077º07E
AS-173	VU	g. TAMIL NADU STATE group (=Anaipar, Appa, Kariya Shulli, Koswari, Kovi, Manalli, Muli, Musal, Nalla & Uppu Tanni, Palliyarmunai, Pamban [aka Rameswaram], Puvarasanpatti, Shalli, Talairi, Valai, Van, Vilangu Shulli)	08º00–13º30N	077º07–080º25E
AS-199	VU	h. ANDHRA PRADESH STATE SOUTH group (=Nachugunta)	13º30–16º15N	080º04–081º17E
AS-178P	VU	i. ANDHRA PRADESH STATE NORTH group (=Pillar Rock)	16º15–19º09N	081º17–084º52E
AS-179P	VU	j. ORISSA STATE group (=Kanika, Wheeler) *(Note: not Dowdeswell)*	19º09–21º37N	084º52–087º30E
AS-153	VU	k. WEST BENGAL STATE group (=Agnimari Char, Bhangaduni, Bulcherry, Dalhousie, Ghoramara, Halliday, Jambudwip [aka New], Lothian, Mahisani, Sagar, Suparbhanga)	21º30–22º05N	087º30–089º07E
		LAKSHADWEEP (aka LACCADIVE ISLANDS)		
AS-011	VU	a. LACCADIVE ISLANDS (=Laccadive Isls [namely Agatti, Amindivi Isls [namely Amini, Kadmat, Kiltan, Pitti], Andrott, Bingaram, Cannanore Isls [namely Cheriyam, Kalpeni, North, South], Chetlat, Kavaratti, Timakara, Tree])	09º55–13º55N	071º35–074º00E
AS-106	VU	b. MINICOY ISLAND (=Minicoy)	08º11–08º22N	072º57–073º07E
		ANDAMAN AND NICOBAR ISLANDS		
AS-001	VU	a. ANDAMAN ISLANDS (=Andaman Isls [namely Anderson, Baratang, Barren, Brothers, Cinque, Interview, Landfall, Little, Middle, North & South Andaman, Narcondam, North Reef, North Sentinel, Paget, Ritchie's Archipelago [namely Havelock, Henry Lawrence, Neill], Rutland, Sisters, Smith, Table Isls, West])	10º20–13º50N	092º00–094º20E
AS-033	VU	b. NICOBAR ISLANDS (=Nicobar Isls [namely Bompoka, Camorta, Car Nicobar, Great & Little Nicobar, Katchall, Nancowry, Teressa, Tillanchong, Trinkat])	06º35–09º20N	092º30–094º00E
		IRAN		
AS-188P	EP	a. KHUZESTAN PROVINCE group (=Buneh, Dara, Nedel Gar, Qabre Nakhoda) *(Note: not Abadan)*	29º53–30º22N	048º35–050º02E
AS-189	EP	b. BUSHEHR PROVINCE group (=Farsi, Khark, Nakhilu, Omm ol Karam, Shif)	27º19–30º12N	050º02–052º44E
AS-166	EP	c. HORMOZGAN PROVINCE group (=Abu Musa, Bani Forur, Forur, Hendorabi, Hengam, Hormoz, Larak, Qeshm, Qeys [aka Kish], Sheikh Sho'eyb [aka Lavan], Sirri, Tunb al Kubra, Tunb as Sughra)	25º26–27º19N	052º44–059º12E
AS-	EP	d. BALUCHESTAN VA SISTAN PROVINCE group *(no qualifying islands identified yet)*	25º00–25º29N	059º12–061º35E
		ISRAEL		
AS-100	4X	a. ISRAEL group (=Akhziv Isls) *(Note: not Dor)*	31º35–33º05N	034º29–035º07E
		JAPAN		
		CALL AREAS 1 to 0 , less 6		
AS-007	JA1 etc	a. HONSHU ISLAND (=Honshu, plus Mukai [in Hiroshima], Hiko and Omi [both in Yamaguchi] and coastal islands not qualifying for the groups below)	33º24–41º35N	130º50–142º08E
AS-206	JA1, 2, 7, 0	b. HONSHU'S COASTAL ISLANDS EAST (=**JA1 Chiba Pref:** Uki; **Kanagawa Pref:** Saru; **JA2 Aichi Pref:** Himaka, Hime, Kaji, No, O, Oki, Saku, Shino, Tsukumi; **Mie Pref:** Kami, O, Sabaru, Suga, Suzu, Toshi, Ushi; **Shizuoka Pref:** Hatsu, Mikomoto; **JA7 Aomori Pref:** Kyuroku**; Iwate Pref:** O; **Miyagi Pref:** Aji, Ashi, Eno, Hira, Izu, Kasagai, Kinkasan, No, O, Tashiro, Tsubaki, Yakei; **Yamagata Pref:** Tobi; **JA0 Niigata Pref:** Awa, Sado)	33º43–41º35N	136º00–142º15E
AS-117	JA3, 4, 9	b. HONSHU'S COASTAL ISLANDS WEST (=**JA3 Hyogo Pref:** Awaji, Ie-shima Archipelago [namely Boze, Ie, Nishi, Tanga], Nu; **Kyoto Pref:** Kanmuri, Ke; **Wakayama Pref:** Jino, Karimo, Kuro, O, Okino, Taka, Tomoga; **JA4 Hiroshima Pref:** Atata, Benten, Eta, Fune, Hashiri, Ikuchi, Inno, Ka, Kamiguro, Kamikamagari, Kanawa, Kosagi, Miya, Momo, Naga, Nino, Nomi, Okuno, Okurokami, Osakikami, Osakishimo, Oshiba, Sagi, Shimoguro, Shimokamagari, Ta, Toge, Toyo, Uji, Yoko; **Okayama Pref:** Ao, I, Inu, Kakui, Kamimizu, Kashira, Kou, Kuro, Manabe, Mu, Obi, Otabu, Shimomizu, So, Taka, Tsuru; **Shimane Pref:** Taka, Uma; **Yamaguchi Pref:** Ai, Ganryu, Ha, Hane, Hashira, Heigun, Hodaka, Iseko, Iwai, Kasado, Kasasa, Kurakake, Kuro, Kurokami, Mae, Me, Mi, Mutsure, No, O [x3], Okikamuro, Ominase, Otsu, Saba, Sago, Sen, Take, Te, Tsuno, U, Uka, Uma, Ya, Yashiro; **JA9 Ishikawa Pref:** Hegura, Nanatsu, Noto**; Toyama Pref:** Abuga) *(Note: not Mukai [in Hiroshima], Hiko [in Yamaguchi], Omi [in Yamaguchi] or islands in the Seto Naikai that fall in the JA5 call area [AS-076])*	33º24–37º54N	130º00–137º38E
AS-008	JA1	c. NORTH IZU ISLANDS (=Haya, Inanba, Jinai, Kozu, Mikura, Miyake, Nii, O, Ombase, Onohara, Shikine, Tadanae, To, Udone, Zenisu) *(Note: not islands qualifying for AS-117)*	33º30–34º52N	139º00–139º45E
AS-043	JA1	d. SOUTH IZU ISLANDS (=Aoga, Beyonezu [aka Bayonaise Rock], Hachijo, Hachijoko, Sofu [aka Lot's Wife Rock], Sumisu [aka Smith Rock], Tori)	29º40–33º15N	139º35–140º30E

(Japan, continued)

AS-041	JA4	e. OKI ISLANDS (=Oki Isls [namely Asa, Chiburi, Dogo, Kami, Kanmuri, Kohaka, Komori, Matsu, Nakano, Nishino, Okaga, Okino, Omori, Shijiki, Shimazu, Shiro])	35º57–36º23N	132º50–133º30E
AS-076	JA5	f. SHIKOKU ISLAND (=Shikoku, plus Akaba, Futana, Ka, Kiri, Nakano, Oh [all in Kochi] and Kokatsu, Naga, Ooge, Shimada, Takega [all in Tokushima]) and islands not qualifying for other groups)	32º40–34º35N	132º00–134º52E
AS-200	JA5	g. SHIKOKU'S COASTAL ISLANDS (=**Ehime Pref:** Ai, Akahone, Ao, Ateki, Eno, Fuku, Futagami, Hakata, Heichi, Hena, Hi, Hiburi, Hiki, Hyakkan, Hyoutan, Ikina, Iwagi, Jioh, Ka [near Nobutsuna],Ka [near Oji], Ka [near To], Kai, Kaji, Kamagi, Kashiwa, Ko, Ko Ai, Kogo, Koheichi, Kohiki, Ko Ooge, Koudon, Ko Yoko [near Oji], Ko Yoko [near Oo Yoko], Ku, Kudako, Kuro [near Sa], Kuro [near Toudo], Kuru, Matsu, Mijika, Mino, Mushi, Mutsuki, Myoujin, Nagareko, Naka, Nakato, Nezumi, No, Nobutsuna, Nuwa, O, Oh [near Jioh], Oh [near Niihama City], Oichi, Oitsukami, Oji, Okamura, Okino, Ooge, Oomi, Ootachiba, Oo Yoko, Sa [near Kuro], Sa [near Yuge], Taka [near Jioh], Taka [near Ku], Taka [near Takega], Takaikami, Takega [near Hiburi], Takega [near Oitsukami], Tarubashi, To, Toudo, Toyo, Tsu, Tsuba, Tsukumo, Tsuri, Tsuru, Tsuwachi, U, Uma, Uo, Yoko [near Futagami], Yoko [near Hiburi], Yoko [near Oji], Yuge, Yumitue, Yuri; **Kagawa Pref:** Awa, Fukube, Futaomote, Hiro, Hitsuishi, Hon, Ibuki, Inage, Iwakuro, Kabuto, Kamegasa, Kamima, Kazenoko, Kazura, Kenashi, Kinu, Ko [near Sanagi], Ko [near Shodo], Koyo, Kozei, Kozuchi, Kozuta, Marugami, Marukame, Mata, Matsu, Me, Megi, Moroki, Mukai, Naga, Nao Isls [namely Anno, Byoubu, E, I, Kashiwa, Kihei, Kine, Koujin, Kuzu, Kyonojyourou, Mukae, Nao, Odaka, Tera, Tsubone], Ode, Ogi, Oh, Ootobi, Ooyo, Oozuchi, Ote, Sanagi, Shishi, Shodo, Taka [near Inage], Taka [near Kinu], Takami, Te [near Hiro], Te [near Shodo], Tsu, Tsunen, Ushi, Wasa, Yo, Yoroi; **Kochi Pref:** Biryou, Futanarabi, Hime, Kou, Kuzu, Mizu [near Okino], Mizu [near Tosashimizu City], Okino, Ootou, Sannose, Uguru; **Tokushima Pref:** Ao, I, Mae, Maiko, Maru, Nakatsu, Nono, Oh, Tanago, Teba, Tobi, Tsu) *(Note: not Akaba, Futana, Ka, Kiri, Nakano, Oh [all in Kochi] or Kokatsu, Naga, Ooge, Shimada, Takega [all in Tokushima])*	32º40–34º35N	132º00–134º52E
AS-078	JA8	h. HOKKAIDO ISLAND (=Hokkaido and coastal islands not qualifying for other groups)	41º20–45º35N	139º45–145º51E
AS-147	JA8	i. HOKKAIDO'S COASTAL ISLANDS (=Daikoku, Kenbokki, Ko [near Akkeshi], Ko [near Hamanaka], Ko [near Matsumae], Moyururi, O, Okushiri, Rebun, Rishiri, Teuri, Todo [near Rebun], Yagishiri, Yururi)	41º18–45º35N	139º20–145º51E
		CALL AREA 6		
AS-077	JA6	a. KYUSHU ISLAND (=Kyushu and coastal islands not qualifying for the groups below)	30º57–33º59N	129º33–132º07E
AS-012	JA6	b. KYUSHU'S COASTAL ISLANDS (=**Fukuoka Pref:** Ai, Aino, Genkai, Hime, Jino, Nokono, O, Uma; **Oita Pref:** Fuka, Hime, Hoto, Kuro, O, Onyu, Taka, Tsukumi; **Miyazaki Pref:** O, Shimaura; **Saga Pref:** Kakara, Madara, Matsu, Muku, Taka; **Nagasaki Pref:** Azuchi O, Eno, Hira, Hirado, Ike, Ikitsuki, Io, Kuro, Matsu, O, Taka [x3], Taku; **Kumamoto Pref:** Amakusa Isls [namely Aka, Amakusa Kami, Amakusa Shimo, Futago, Gezu, Goshoura, Hiai, Hino, Hoga, Hyotan, Kame, Kamoise, Kata, Kuro, Kusumori, Kuwa, Mae, Maki, Mitsu, Nagaura, Nogama, O, Ohira, Otsu, Otsuku, Se, Senzoku-zozo, Takamoku, Take, To, Tsuji, Tsukino, Ubu, Ushi, Yagyu, Yoko, Yokoura, Yu]; **Kagoshima Pref:** Ikara, Naga, O, Shishi, Shoura, Taka) *(Note: not islands qualifying for other groups)*	30º54–34º00N	129º13–132º10E
AS-036	JA6	c. IKI / TSUSHIMA ISLANDS (=Iki Isls [namely Ao, Haru, Iki, Naga, Nagarasu, O, Tatsuno, Tenaga, Tsumaga], Tsushima Isls [namely Aka, Enoki, Haehase, Ko, Kujirase, Kuro, Matsu, Mitsu, Nain, Nezumi, Oki, Shimanodan, Tsu, Uni, Ushi], plus Okino, Orono)	33º40–34º45N	129º05–130º10E
AS-040	JA6	d. GOTO ISLANDS (=Goto Isls [namely Aino, Aka, Arifuku, Biro, Fukue, Hata, Hebo, Hime, Hino, Hira, Hisaka, Hizen-Tori, Hocho, Hoge, Ikenoko, Kaba, Kaize, Kashiwa, Kazura, Ki, Ko, Kobiro, Koguro, Koitabe, Koro, Koshiki, Kujirase, Kura, Kuro, Kushi, Madara, Mae, Maeno, Mu, Nakadori, Naru, No, Noanju, Nozaki, O, Oitabe, Ojika, Ore, Otoko, Sagano, Sazaeno, Shimayama, Shinoki, Shugen, Takenoko, Taro, Tatara, Tera, Tsubura, Tsutara, Uku, Unoko, Uu, Wa, Wakamatsu, Warabiko, Yaburoki, Yamaanju, Yaneo, Zuga]) *(Note: not Hirado, Iki)*	32º08–33º23N	128º00–129º13E
AS-056	JA6	e. DANJO ISLANDS (=Danjo Isls [namely Hanaguri, Kuroki, Onna [aka Me], Otoko [aka O], Yori])	31º56–32º08N	128º16–128º32E
AS-037	JA6	f. KOSHIKIJIMA ISLANDS (=Koshikijima Isls [namely Chika, Futago, Kami Koshiki, Naka Koshiki, No, Okino, Shimo Koshiki])	31º32–31º58N	129º35–130º02E
AS-067	JA6	g. UJI AND KUSAGAKI ISLANDS (=Kamino, Kujaku, Kusagaki, Nakano, Nishi Tachigami, Same, Shimono, Uji, Uji Mukai)	30º45–31º20N	129º20–129º35E
AS-032	JA6	h. OSUMI ISLANDS (=Osumi Isls [namely Iwo, Kuchino Erabu, Kuro, Mage, Shin Iwo, Take, Tanega, Yaku, Yuse])	30º10–30º54N	129º50–131º10E
AS-049	JA6	i. TOKARA ISLANDS (=Tokara Isls [namely Akuseki, Gaja, Hirase, Kaminone, Ko, Kodakara, Kogaja, Kuchino, Nakano, Suwanose, Taira, Takara, Yokoate])	28º43–30º02N	128º50–130º00E
AS-023	JA6	j. AMAMI ISLANDS (=Amami Isls [namely Amami O, Eniya Hanare, Eteku, Hanmya, Kakeroma, Kikai, Kiyama, Okino Erabu, Sukomohanare, Tokuno, Uke, Yoro, Yoron, Yuhanare])	26º58–28º35N	128º22–130º06E
AS-017	JA6	k. OKINAWA ISLANDS (=Aguni Isls [namely Aguni, Irisuna, Tonaki], Kerama Isls [namely Agenashiku, Aka, Amuro, Fukaji, Gahi, Geruma, Gishipu, Hate, Ijyakajya, Kamiyama, Keise, Kuba, Kuefu, Kuro, Mae, Mokaraku, Nagannu, Naka, Ou, Shiro, Tokashiki, Yakabi, Zamami], Okinawa Isls [namely Gushikawa, Hamahiga, Henza, Ie, Iheya, Ikei, Iwo Tori, Izena, Komaka, Kouri, Kudaka, Kume Isls [namely Kume, Oha, Omu [aka Ou], Tori], Minami Uchibaru, Minna, Miyagi [aka Miyagushiku in Ogimi Town], Miyagi [aka Miyagushiku in Uruma City], Noho, Okinawa, Ou [in Nago City], Ou [in Nanjyo City], Sesoko, Tsuken, Uchibaru, Yagachi, Yanaha])	26º00–28º00N	126º35–128º22E
AS-079	JA6	l. MIYAKO ISLANDS (=Miyako Isls [namely Ikema, Irabu, Kurima, Minna, Miyako, Ogami, Shimoji, Tarama])	24º30–25º00N	124º30–125º35E
AS-024	JA6	m. YAEYAMA ISLANDS (=Yaeyama Isls [namely Hateruma, Hatobanari, Hatoma, Iriomote, Ishigaki, Kamichi Aragusuku, Kayama, Ko, Kohama, Kuro, Nakanokami, Shimochi Aragusuku, Soto Banari, Taketomi, Ubanari, Uchi Banari, Ufuchi Banari, Yonaguni])	24º00–24º40N	122º50–124º30E
AS-047	JA6	n. DAITO ISLANDS (=Daito Isls [namely Kita Daito, Minami Daito, Oki Daito])	24º25–26º00N	131º07–131º22E
AS-194P	JA6	o. SENKAKU ISLANDS (=Senkaku Isls [namely Kita Ko, Kuba, Minami Ko, Okino Kita, Okino Minami, Taisho, Uotsuri]) *(Note: see important footnote below)*	25º40–26º00N	123º25–124º40E
		OGASAWARA ISLANDS		
AS-031	JD	a. CHICHI / HAHA / MUKO ISLANDS (aka BONIN ISLANDS) (=Chichi Isls [namely Ani, Chichi, Higashi, Hitomaru, Hyoutan, Inui, Kannuki, Mago, Minami, Nakadori, Nishi, Otouto, Reigan, Tate, Tatsumi], Haha Isls [namely Ane, Futago, Haha, Imouto, Katsuotori, Kitatori, Kogatsuotori, Maru, Mei, Minamitori, Mukou, Nakagatsuotori, Taira, Tori, Yagi], Muko Isls [namely Ato, Kitano, Mae, Muko, Nakano, Nakoudo, Sasayo, Tori [x2], Yome] plus Nishino)	26º25–27º50N	140º50–142º40E
AS-030	JD	b. KAZAN ISLANDS (aka VOLCANO ISLANDS) (=Iwo Jima [aka Iwoto, Ioto], Kita Iwo Jima [aka Kita Iwoto, Kita Ioto], Minami Iwo Jima [aka Minami Iwoto, Minami Ioto])	24º08–25º35N	141º10–141º35E

(Japan, continued)

		MINAMI TORISHIMA		
	JD	a MINAMI TORISHIMA (aka MARCUS ISLAND) — See the OCEANIA list under JAPAN – OCEANIA	24°12–24°22N	153°53–154°03E
		(General Note: most Japanese island names end with '-jima' or '-shima' [sometimes '-to'] meaning 'Island' or '-retto', '-gunto' or '-shoto' meaning 'Islands' or 'Archipelago'.)		
		KOREA (NORTH)		
AS-195P	P5	a. P'YONGAN-BUKTO / P'YONGAN-NAMDO PROVINCE group (=Ka, Samch'a, Sinmi, Taehwa, T'an, Unmu, Uri)	38°43–39°53N	124°10–125°23E
AS-196P	P5	b. NAM'P'O-SI / HWANGHAE-NAMDO PROVINCE group (=Ch'angnin, Cho, Harin, Kirin, Kye, Mahap, Mu, Ohwa, Piyop, Sok, Sosuap, Sunwi, T'ae, Taesuap, To, Wollae, Yuk)	37°38–38°43N	124°36–126°10E
AS-197P	P5	c. HAMGYONG-BUKTO / HAMGYONG-NAMDO PROVINCE group (=Chonch'o, Chuk, Gwaeam, Hyongje, Hwa, Kanghui, Kiwa Pau, Kwae, Kwaeam, Mayang, Nan [at 40°18N, 40°39N & 42°14N], P'i, Soch'o, Song, Taech'o, Tae Som, Yang)	39°17–42°20N	127°29–130°40E
AS-198P	P5	d. KANGWON-DO PROVINCE group (=Anjang Som, Hwangt'o, Kuk, Kundari Yom, Morae Yom, Nan, Sam, Sam Som, Sin, So, Sokkun Som, Sol Som [x2], Song, Tae, Taeo, Tti Yom, Umi, Ung, Yo)	38°36–39°17N	127°22–128°22E
		KOREA (SOUTH)		
AS-105	HL2	a. KYONGGI-DO PROVINCE group (=Ach'a, Changbong, Chawol, Chebu, Ch'ochi Isls, Chumun, Hyong, Ipp'a, Kanghwa, Karigi, Kukhwa, Kyodong, Mal, Mibop, Mo, Muui, P'almi, Porum, Pul, P'ung, Sammok, Shin, Si, So, So'bol, Sogom, Soman, Son'gam, Song-jae, Songmo [aka Sokmo], Soyon-p'yong, Taebu, Taeyonp'yong, T'an, Tongman, Tori, Uum, Yonghung, Yongjong, Yongyu) *(Note: not Tokchok Isls, or Taenanji or other HL3 islands)*	37°00–37°50N	125°35–126°48E
AS-122	HL2	b. KYONGGI-DO PROVINCE WEST group (=Paengnyong, Soch'ong, Taech'ong)	37°43–38°00N	124°34–124°50E
AS-090	HL2	c. KYONGGI-DO PROVINCE (TOKCHOK ISLANDS) group (=Tokchok Isls [namely Chi, Hagonggyong, Ka, Kakul, Kum, Kurop, Muk, Mun'gap, Paega, P'i, Sanggonggyong, Sasunghwang, Son'gap, Sonmi, Soya, Sungbong, Taeijak, Tokchok, Ul], plus Kadok, Moktok) *(Note: not Chawol)*	36°54–37°18N	125°45–126°22E
AS-080	HL3	d. CH'UNGCH'ONG-NAMDO PROVINCE group (=An, Anmyon, Ho, Huk, Hwang, Hwonggyon, Kaui, Koa, Kyongnyolbiyolto Isls [namely Kungshi, Kyongnyolbi, Nan, Pukkyongnyolbi, Pyongp'ung, Sogyongnyolbi, Sok, Tonggyongnyolbi, Ubae], Nach'i, Nok, Oejanggo, Oeyon, Ong, Pyon, Sapshi, Sin, Sogilsan, Sonanji, Tae, Taech'ong, Taegilsan, Taehwasa, Taenanji, Tan, Wonsan, Yondol) *(Note: not Kaeya, Och'ong, Yon, or any islands outside HL3)*	35°59–37°05N	125°30–126°47E
AS-148	HL4	e. CHOLLA-BUKTO PROVINCE group (=Hawangdung, Kaeya, Kogunsan Isls [namely Munyo, P'angch'uk, Pian, Shinshi, Sonyu], Korun, Och'ong, Sangwangdung, Shibidongp'a, Sik, Wi, Yon)	35°26–36°10N	125°55–126°41E
AS-060	HL4	f. CHOLLA-NAMDO PROVINCE group (=Amt'ae, An, Anma Isls, Ap'ae, Chaewon [x2], Chang [x2], Chang Isls, Changma, Changsan, Chara, Chaun, Chilbal, Chin [include Chang, Cho, Chuk, Kakhul, Kap, Kok, Kol, Kumho, Kunham, Mo, Paengmo, Samma, Sin, Song, Taesam, Taesodang], Ch'o, Ch'oran, Choyak, Chung [include Hwa, Kai, Myon, Myongdok], Ch'ung, Ch'wi, Gansu Jedo, Hang, Hat'ae, Haui, Hosa, Hujung, Hwang, Hwangje, Imja [include Hwagari, Oui, Sot'aei, Su, Taet'aei], Kae, Kalmyong, Kasa [include Chobu, Chuji, Hyoi, Kadok, Kwangdae, Ma, Oegong, Panggu, Song, Taesodong, Yangdok], Kijom, Kijwa, Kocha Isls [include Changjuk, Che, Chinmok, Cho [x2], Chok, Chongdung, Chukhang, Hagai, Hajo, Han'gan, Hyongje, Kakhul, Kalmok, Kilma, Koch'a, Koktu, Kwa, Kwanmae, Kwansa, Maenggol, Mo, Nabae, Naebyong, Nurok, Oebyong, Ok, Omi, Paegya, Pulmu, Pyongp'ung, Saja, Sanggai, Sangjo, Sinui, Soma, Song, Songnam, Sosongnam, Suok, Taema, Tokko, Turyang, Yanggan So, Yugum], Kogum [x2], Koha, Koi, Komun [x2], Ku, Kuja, Kumdang, Kumo [x2], Kurye, Kwang, Kyongch'i, Maehwa, Maemul, Manjae, Milmae, Mohwang, Mosa, Muhak, Naenaro, Nang, Nu, Nul, Oean, Oedal, Oemo Isls, Oenaro, Ok, Paegil, Paegya, Paek, P'algum, Pigum, Pok, Puksong, Punam, P'yong-il [include Bu, Deogu, Gu, Maemul, Seob, Sodeogu], Pyongp'ung, Saeng-il, Sangnagwol, Sangt'ae, Saok, Shin, Shinji, Shisan, Soak, Soborok, Sogijom, Soguja, Sokhwang, Son, Song-i, Sonjuk, Sonu, Sorok, Soryong Dan, Such-i, Taebich'i, Taenorok, Taesambu, Taeya, Talli, Tangsa, Toch'o, Tungnyang, Ui [include Chuk, Hwa, Hyongje, Paek, Pi, Soui], Wan, Yeogman, Yok, Yon, Yoso, Yul) *(Note: not Chi or islands qualifying for other groups)*	33°55–35°26N	125°25–128°00E
AS-093	HL4	g. CHOLLA-NAMDO PROVINCE (HUKSAN ISLANDS) group (=Huksan Is [namely Chungt'ae, Hat'ae, Hong, Sangt'ae, Sohuksan, Taedun, Taehuksan], plus Manjae)	34°00–34°50N	125°00–125°35E
AS-085	HL4	h. CHOLLA-NAMDO PROVINCE (SOAN ISLANDS) group (=Soan Isls [namely Bulgeun, Ch'ongsan, Hoenggan, Jaji, Nohwa, Nop, Pogil, Soan, Somo, Taemo])	34°03–34°15N	126°22–126°57E
AS-084	HL4	i. CHEJU-DO PROVINCE (CH'UJA ISLANDS) group (=Chuja Isls [namely Hach'uja, Hoenggan, Jeolmyeong Seo, Jiggu, Nog, Sangch'uja])	33°53–34°03N	126°15–126°25E
AS-026	HL4	j. CHEJU-DO PROVINCE (CHEJU ISLAND) group (=Biyang, Cheju, Kap'a, Mara, U, plus Hwa)	33°00–33°45N	126°00–127°00E
AS-081	HL5	k. KYONGSANG-BUKTO / KYONGSANG-NAMDO PROVINCE group (=Bu, Changsa, Ch'angson, Ch'ilch'on, Chishim, Choa, Ch'u, Chwasari, Daegwangi, Eoeui, Gajo, Galsan, Ha, Hansan, Hong, Hwangdeog, Isu, Jo [near Yong/Pusan], Kadok, Kal, Kalgok, Kao, Ko Am, Koje, Kolli, Kuk, Maemul, Mok, Naebuji, Naejora, Namhae, Namhyongje, Namyo, Nodae Isls, Oebuji, Oejora, Ogok, Oryung, Pijin, Pongam, Puk'yongje, Pungnyo, Pyonsan Yolto, Sandal, Sang, Sangnodae, Saryang, Shinsu, Soguulbi, Sogwangi, Soji, Somaemul, Su, Suu, Taebyongdae, Taeguulbi, Tumi, Tungga, Yeon, Yokchi, Yondae, Yongcho, Yonhwa) *(Note: not Yong [near Pusan])*	34°30–37°09N	127°45–129°40E
AS-045	HL5	l. KYONGSANG-BUKTO PROVINCE (ULLUNG ISLAND) group (=Tok [aka Liancourt Rocks], Ullung)	37°05–37°35N	130°45–131°57E
AS-168	HL2	m. KANGWON-DO PROVINCE group (=Cho [at 38°12N], Chuk [at 38°15N])	37°09–38°36N	128°22–129°22E
		(General Note: most Korean island names end with '-do' or '-to' meaning 'Island' or '-gundo' meaning 'Islands' or 'Archipelago'.)		
		KUWAIT		
AS-118	9K	a. KUWAIT group (=Bubiyan, Faylakah, Kubbar, Maskan, Qaruh, Umm al Maradim)	28°34–30°01N	047°48–048°50E
		LEBANON		
AS-108	OD	a. LEBANON group (=Deblaika, El Bellan, En Nakhle, Laoukas, Medaoura, Ramkin, Ramleh, Sanani, Taouile, Taras, Ziri)	33°05–34°38N	035°07–035°59E
		MALAYSIA		
AS-058	9M2	a. PERLIS / KEDAH STATE group (=Bunting, Dayang Bunting, Langgon, Langkawi, Perak Island, Rebak, Singa Besar, Songsong, Timun, Tuba)	05°35–06°30N	099°10–100°21E
AS-015	9M2	b. PINANG STATE group (=Aman, Jerejak, Kendi, Pinang Island) *(Note: islands only. Part of Pinang State is on the mainland. Submit a QSL only if it shows one of these island names. 'Pinang' or 'Penang' alone is not sufficient.)*	05°07–05°35N	100°07–100°25E

(Malaysia, continued)

	AS-072	9M2	c. PERAK STATE group (=Pangkor, Sembilan Isls [namely Agas, Batutimbul, Batutimbul Rosa, Buluh, Lalang, Nipis, Payong, Rumbia, Saga], Tukun Perak)	03º50–05º07N	100º20–100º45E
	AS-074	9M2	d. SELANGOR / NEGERI SEMBILAN STATE group (=Indah, Kelang, Ketam, Selat Kering, Tengah)	02º23–03º50N	100º45–101º58E
	AS-097	9M2	e. MELAKA / JOHOR STATE WEST group (=Besar, Kukup, Pisang, Sauh, Undan)	01º15–02º23N	101º58–103º37E
	AS-046	9M2	f. PAHANG / JOHOR STATE EAST group (=Aceh, Aur, Babi Besar, Babi Hujung, Babi Tengah, Berhala, Dayang, Pemanggil, Rawa, Sembilang, Seri Buat, Sibu, Sibu Tengah, Tinggi, Tioman, Tulai)	01º20–04º10N	103º20–104º40E
	AS-073	9M2	g. KELANTAN / TERENGGANU STATE group (=Bidung Laut, Cipu, Ekor Tebu, Geluk, Gumia, Kapas, Karah, Lang Tengah, Lima, Nyirih, Perhentian Besar & Kechil, Pinang [not the same as AS-015], Rawa, Redang, Serenggeh, Susu Dara, Tenggul, Tokong Burung, Yu Besar & Kechil)	04º10–06º14N	102º05–103º45E
			MALDIVES		
	AS-013	8Q	a. MALDIVE ISLANDS (=Maldive Isls [namely Addu [include Gan], Ari, Faadhippolhu, Felidhu, Hadhdhunmathi, Huvadhu, Kelai, Kolhumadulu, Kuredu, Maalhosmadulu, Male, Miladhunmadulu, Mulakatholhu, Nilandhoo, Thiladhunmathee and all other atolls])	07º15N–00º42S	072º30–074º00E
			MYANMAR (BURMA)		
	AS-165	XZ	a. ARAKAN REGION group (=Apawye, Cheduba, Foul, Oyster, Ye)	17º28–20º38N	092º25–094º32E
	AS-167	XZ	b. IRRAWADDY / YANGON / PEGU REGION group (=Diamond, North, South, Thebyu [aka Sandy])	15º37–17º28N	094º05–096º54E
	AS-182P	XZ	c. MON REGION group (=Bilugyun, Double, Kalegauk)	14º52–17º18N	096º54–097º47E
	AS-183P	XZ	d. TENASSERIM REGION NORTH group (=Moscos Isls [namely Bok Yegan, Heinze Isls, Launglon Bok Isls, Maungmagan Isls])	13º15–14º52N	097º40–098º28E
	AS-144	XZ	e. TENASSERIM REGION SOUTH group (=Mergui Archipelago [namely Bada, Bentinck, Cavern, Christie, Clara, Daung, Great West Torres Isls, Hayes, High, Kabosa, Kadan, Kauye, Pila, Lanbi, Letsokaw, Lord Loughborough, Maingy, Mali, Maria, McLeods, Owen, Pawegyi, Prinsep, Tenasserim, Thaminla, Than, Thayawthadangyi, Thaytay, Zadetkale, Zadetkyi])	09º30–13º15N	097º20–098º45E
	AS-184P	XZ	f. PREPARIS CHANNEL group (=Cow & Calf Isls, Great & Little Coco, Preparis, Table)	13º50–15º00N	093º05–093º50E
			(General Note: some island names start or end with 'Kyun' meaning 'Island', e.g. Thaytay Kyun.)		
			OMAN		
	AS-119	A4	a. MUSANDAM REGION group (=Al Ghanam, Musandam, Quoin Isls, Salami)	25º37–26º32N	056º05–056º40E
	AS-112	A4	b. AL BATINAH / MASQAT REGION group (=Daymaniyat, Suwadi)	23º00–24º58N	056º22–059º05E
	AS-014	A4	c. ASH SHARQIYAH / AL WUSTA REGION group (=Hamar Nafur, Ma'awil, Mahawt, Masirah)	17º56–23º00N	056º20–059º55E
	AS-010	A4	d. ZUFAR REGION group (=Al Halaniyat Isls [aka Kuria Muria Isls, namely Al Hallaniyah, Al Hasikiyah, Al Qibliyah, As Sawda, Gharzaut])	16º39–17º56N	053º06–056º20E
			PAKISTAN		
	AS-180P	AP	a. BALOCHISTAN PROVINCE group (=Astola)	24º50–25º25N	061º35–066º46E
	AS-181P	AP	b. SINDH PROVINCE group (=Buddo, Bundal, Churna, Khuddi, Miran, Oyster Isls, all near Karachi, plus qualifying islands at the Mouths of the Indus)	23º40–24º50N	066º38–068º10E
			QATAR		
	AS-088	A7	a. QATAR group (=Al Alyah, Al Ishat, Al Safliyeh [at entrance to port of Doha], Halul, Shara'iwah)	24º38–26º12N	050º42–052º30E
			RUSSIAN FEDERATION – ASIA		
			YAMALO-NENETSKIY AVTONOMNYY OKRUG		
A	AS-089	R9K	a. KARA SEA COAST WEST group (=Marresal'skiye Koshki Isls [aka Litke], Sharapovy Koshki Isls) *(Note: not Levdiyev, Torasovey)*	68º12–73º00N	065º06–069º30E
A	AS-083	R9K	b. KARA SEA COAST EAST group (=Belyy, Neupokoyeva, Oleniy, Proklyatyye Isls, Shokal'skogo, Tabngo, Vil'kitskogo) *(Note: Vil'kitskogo is treated at times as being part of R0B for licensing)*	70º55–73º40N	069º30–078º30E
A	AS-109	R9K	c. OBSKAYA GULF group (=Narechi, Senokosnye Isls, Serkamo, Vunshing, Yampugor, Yermak, Zhuravlinyy)	66º14–70º55N	069º08–078º30E
			KRASNOYARSKIY KRAY		
A	AS-005	R0B	a. KARA SEA COAST WEST group (=Dikson, Krestovskiy, Medvezh'i Isls [near Dikson], Nosok, Sibiryakova, Sverdrup, Vern)	71º41–74º45N	078º30–082º00E
A	AS-068	R0B	b. KARA SEA COAST CENTRE group (=Begichevskaya Kosa, Kolosovykh, Mona Isls [include Kravkova], Morzhova, Oleniy, Plavnikovyye Isls [namely Bol'shoy Gol'tsman, Kruglyy, Pestsovyy, Podkova], Rastorguyeva, Ringnes, Skott-Gansena Isls, Tsirkul', Vostochnyy Kamennyy, Zapadnyy Kamennyy, Zveroboy) *(Note: not islands qualifying for AS-086 or AS-087)*	73º37–75º50N	082º00–091º00E
A	AS-104	R0B	c. KARA SEA COAST EAST group (=Bera, Bonevi, Kolchak [aka Rastorguyeva], Nansena, Pilota Makhotkina, Pravdy, Prodolgovatyy, Rykacheva, Taymyr)	75º38–76º30N	091º00–100º00E
A	AS-054	R0B	d. LAPTEV SEA COAST WEST group (=Faddeya Isls, Firnley Isls [namely Dlinnyy, Severnyy, Tsentralnyy, Yuzhnyy], Gejberga Isls [include Zapadny], Komsomol'skoy Pravdy Isls [namely Bol'shoy, Dezhnev, Samuila], Vil'kitskogo Isls)	76º27–77º50N	100º00–109º00E
A	AS-063	R0B	e. LAPTEV SEA COAST EAST group (=Andreya, Popigay-Ary, Posledniy, Ust'evoy, Yuzhnyy) *(Note: not islands qualifying for other groups)*	72º44–76º55N	105º20–114º00E
A	AS-042	R0B	f. SEVERNAYA ZEMLYA (aka NORTH LAND) (=Severnaya Zemlya [namely Bol'shevik, Dlinnyy, Komsomolets, Krasnoflotskiye Isls, Malyy Taymyr, Oktyabr'skoy Revolyutsii, Pioner, Sedova Archipelago [namely Figurnyy, Golomyannyy, Sredniy, Vostochnyy], Shmidta, Starokadomskogo, Voronina]) *(Note: Sredniy Island in this group has been activated several times, Sredniy Island in AS-050 never)*	77º50–81º30N	089º50–108º00E
A	AS-087	R0B	g. ARKTICHESKOGO INSTITUTA ISLANDS (=Arkticheskogo Instituta Isls [namely Bol'shoy, Sidorova])	75º00–75º40N	081º15–082º45E
A	AS-086	R0B	h. IZVESTIY TS.I.K ISLANDS (=Izvestiy TS.I.K Isls [namely Pologiy-Sergeyeva, Troynoy])	75º40–76º05N	081º15–083º45E
A	AS-121	R0B	i. NORDENSHEL'DA ARCHIPELAGO (=Nordenshel'da Archipelago [namely Pakhtusova Isls, Russkiy, Tsivol'ki Isls, Vil'kitskogo Isls, Vostochnyye Isls [namely Bianki, Nord, Tyrtova], Yermolova]) *(Note: not Nansena, Pravdy, Taymyr or other islands south of the Matisena Strait)*	76º20–77º20N	093º45–098º45E
A	AS-050	R0B	j. SERGEYA KIROVA ISLANDS (=Sergeya Kirova Isls [namely Isachenko, Kirova, Severnyy, Slozhnyy, Sredniy])	76º50–77º45N	088º15–092º15E
A	AS-156	R0B	k. USHAKOVA ISLAND (=Ushakova)	80º45–81º05N	078º30–081º00E
A	AS-057	R0B	l. UYEDINENIYA ISLAND (=Uyedineniya)	77º25–77º35N	082º00–083º00E
A	AS-055	R0B	m. VIZE ISLAND (=Vize)	79º20–79º45N	075º30–078º00E

			RESPUBLIKA SAKHA (YAKUTIYA)		
A	AS-152	R0Q	a. LAPTEV SEA COAST WEST group (=Bol'shoy & Malyy Begichev, Dzhangylakh, Isay-Aryta, Orto-Ary, Peschanyy, Preobrazheniya, Salkay)	72º56–75º00N	111º00–121º30E
A	AS-082	R0Q	b. LAPTEV SEA COAST CENTRE group (=Aeros'yemki, Brusneva, Dunay Isls, Muostakh, Poselok, Samoleta)	70º43–74º00N	121º30–132º30E
A	AS-163	R0Q	c. LAPTEV SEA COAST EAST group (=Makar, Yarok)	71º13–72º55N	132º30–142º30E
A	AS-164	R0Q	d. EAST SIBERIAN SEA COAST WEST group (=Kolesovskaya Otmel', Nemkov [aka Derevyannyy])	70º50–72º45N	142º30–152º30E
A	AS-070	R0Q	e. EAST SIBERIAN SEA COAST EAST group (=Gusmp, Kamenka, Sukharnyy)	69º20–71º10N	152º30–162º30E
A	AS-029	R0Q	f. LYAKHOVSKIYE ISLANDS (=Lyakhovskiye Isls [namely Bol'shoy & Malyy Lyakhovskiy, Stolbovoy])	73º05–74º25N	135º10–143º50E
A	AS-028	R0Q	g. ANZHU ISLANDS (=Anzhu Isls [namely Bel'kovskiy, Faddeyevskiy, Kotel'nyy, Novaya Sibir'])	74º25–76º25N	135º10–151º10E
A	AS-048	R0Q	h. DE LONGA ISLANDS (=De Longa Isls [namely Bennetta, Genriyetty, Vil'kitskogo, Zhannetty, Zhokhova])	75º40–77º05N	148º10–158º20E
A	AS-022	R0Q	i. MEDVEZH'I ISLANDS (aka BEAR ISLANDS) (=Medvezh'I Isls [namely Chetyrekhstolbovoy, Krestovskiy, Leont'yeva, Lysova, Pushkareva])	70º33–71º00N	160º15–162º45E
			CHUKOTSKIY AVTONOMNYY OKRUG		
A	AS-038	R0K	a. EAST SIBERIAN SEA COAST group (=Ayon, Bol'shoy & Malyy Routan, Chenkul')	68º46–70º10N	162º30–172º30E
A	AS-174	R0K	b. CHUKCHI SEA COAST WEST group (=Shalaurova)	69º27–70º00N	172º30–178º00E
A	AS-207P	R0K	c. CHUKCHI SEA COAST CENTRE group (=Kosa Dvukh Pilotov)	68º08–69º27N	178º00E–177º00W
A	AS-065	R0K	d. CHUKCHI SEA COAST EAST group (=Idlidlya, Kolyuchin)	66º05–68º08N	169º35–177º00W
A	AS-071	R0K	e. BERING SEA COAST NORTH group (=Arakamchechen, Nuneangan, Yttygran)	64º10–66º05N	169º35–177º00W
A	AS-092	R0K	f. BERING SEA COAST SOUTH group (=Alyumka, Kosa Meechkyn)	61º49–66º20N	174º30E-177º00W
A	AS-061	R0K	g. RATMANOVA ISLAND (aka BIG DIOMEDE ISLAND) (=Ratmanova)	65º43–65º51N	169º00–169º10W
A	AS-027	R0K	h. VRANGELYA ISLAND (WRANGEL) (=Geral'd, Vrangelya and coastal islands)	70º40–71º45N	178º15E-175º15W
			KORYANSKIY AVTONOMNYY OKRUG		
A	AS-203	R0X	a. SHELIKHOVA BAY group (=Dobrzhanskogo, Konus, Rovnyy, Skala, Tretiy, Zubchatyy)	59º00–62º41N	159º40–165º05E
	AS-091	R0X	b. SEA OF OKHOTSK COAST group (=Ptichiy)	55º49–59º00N	155º30–159º40E
A	AS-205	R0X	c. BERING SEA COAST NORTH group (=Yoanna Bogoslova, Vasiliya Isls)	59º54–61º49N	170º18–174º30E
	AS-064	R0X	d. BERING SEA COAST SOUTH group (=Karaginskiy, Verkhoturova)	57º20–60º35N	162º00–170º18E
			KAMCHATSKAYA OBLAST'		
	AS-142	R0Z	a. SEA OF OKHOTSK COAST group (=Kambal'nyy [west of Cape Lopatka , aka Toporkov])	50º51–55º49N	155º25–156º46E
	AS-095	R0Z	b. BERING SEA COAST group (=Krasheninnikova, Starichkov, Utashud) *(Note: not islands west of the peninsula)*	50º51–57º20N	156º40–163º40E
	AS-039	R0Z	c. KOMANDORSKIYE ISLANDS (COMMANDER ISLANDS) (=Komandorskiye Isls [namely Beringa, Mednyy])	54º15–55º35N	165º20–168º30E
			MAGADANSKAYA OBLAST'		
	AS-059	R0I	a. SEA OF OKHOTSK COAST group (=Nedorazumeniya, Spafar'yeva, Talan, Zav'yalova)	58º56–59º48N	146º56–154º00E
	AS-170	R0I	b. SHELIKHOVA BAY group (=Atykan, Matykil', Yamskiye Isls)	59º02–61º56N	154º00–162º30E
			KHABAROVSKIY KRAY		
	AS-172	R0C	a. SEA OF OKHOTSK COAST NORTH group (=Malminskiye Isls, Nansikan)	56º00–59º30N	137º30–146º56E
	AS-044	R0C	b. SEA OF OKHOTSK COAST CENTRE group (=Shantarskiye Isls [namely Belichiy, Bol'shoy & Malyy Shantar, Feklistova, Kusova, Medvezhiy, Prokofyeva])	53º33–56º00N	135º12–139º00E
	AS-114	R0C	c. SEA OF OKHOTSK COAST SOUTH group (=Baidukov, Chkalova, Men'shikova, Reyneke)	47º20–54º45N	139º00–141º30E
	AS-069	R0C	d. IONY ISLAND (=Iony)	56º22–56º29N	143º19–143º28E
			PRIMORSKIY KRAY		
	AS-066	R0L	a. SEA OF JAPAN COAST group (=Antipenko, Askol'd, Chikhacheva, Dva Brata, Furugel'ma, Klykova, Kozlova, Krolichiy, Lisiy, Naumova, Opasnyy, Popova, Putyatina, Rechnoy, Reyneke, Rikorda, Rimskogo-Korsakova Isls, Russkiy, Sibiryakova, Skrebtsova, Skrypleva, Zheltukhina)	42º15–47º20N	130º40–139º00E
			SAKHALINSKAYA OBLAST'		
	AS-018	R0F	a. SAKHALIN ISLAND (=Sakhalin and coastal islands not qualifying for other groups)	45º50–54º35N	141º30–144º50E
	AS-149	R0F	b. SAKHALIN'S COASTAL ISLANDS (=Moneron)	45º40–54º40N	141º00–145º00E
	AS-204	R0F	c. KURIL'SKIYE ISLANDS (KURIL ISLANDS) NORTH (=Antsiferova, Atlasov, Chirinkotan, Ekarma, Ketoy, Kharimkotan, Makanrushi, Matua, Onekotan, Paramushir, Raikoke, Rasshua, Shiashkotan, Shumshu, Simushir, Ushishir)	46º40–51º00N	151º30–156º38E
	AS-025	R0F	d. KURIL'SKIYE ISLANDS (KURIL ISLANDS) SOUTH (=Brat Chirpoyev, Broutona, Chirpoy, Iturup, Kunashir, Urup) *(Note: not Habomai Isls, Shikotan)*	43º35–46º47N	145º20–151º30E
	AS-062	R0F	e. HABOMAI ISLANDS (=Akiyuri [aka Anuchina], Habomai Isls [namely Shibotsu [aka Zelenyy], Shikotan, Suisho [aka Tanfil'yeva], Taraku, Yuri]) *(Note: not Kunashir)*	43º20–43º55N	145º51–147º00E
			SAUDI ARABIA		
	AS-190	HZ	a. RED SEA COAST NORTH (TABUK PROVINCE) group (=Abu Khalid, Abu Lahiq, Abu Shushah, Ad Diyar Al Gharbiyah, Al Aqir, Al Dhahrah, Al Farshah, Al 'Ishsh Al Gharbi, Al 'Ishsh Ash Sharqi, Al Waqqadi, An Nu'man, Ash Shaikh Marbat, As Samdaniyat Al Gharbiyah, As Samdaniyat Ash Shariyah, Ayqat Rizq, Birrim, Burqan, Ghawwar, Harr, Jabal Hassan, Libnah, Mi'rid, Mizab, Qumma'an, Safa'ih, Sanafir, Shaybarah, Shurayrah, Tiran, Ummahat Shaykh Al Gharbiyah, Ummahat Shaykh Al Wusta, Ummahat Shaykh Ash Sharqiyah, Umm Qurnus, Umm Qusur, Umm Rumah, Umm Sahar, Yuba)	24º30–29º22N	034º25–037º26E
	AS-191	HZ	b. RED SEA COAST CENTRE (AL MADINAH / MAKKAH PROVINCE) group (=Abu Ash Shu'ur Ash Shamaliyah, Abu Rikabah, Al Qad Al Kabir, Al Qirf, Al Umm, As Saqqa, At Tawilah [near Almuzaylif], At Tawilah [near Az Zahar], Az Zahar, Az Zahrah, Du Rish, Hasr, Jabal Al Lith, Jabal As Sabaya, Jabal Dawqah, Marma, Minzik, Mu'assibah, Muqit, Qad Al Qabur, Qitnah, Sha'ariyan Al Janubiyah, Sha'ariyan Ash Shamaliyah, Sibhan, Sirimbaqah, Thara, Umm Al'asham, Umm Al Hamd, Umm Ali, Umm Al Ma, Umm Al'ud, Umm An Nurah, Umm Ar Rak, Umm Ash Shurah, Umm Rubays, Zughayb)	18º05–24º30N	037º23–041º33E
	AS-192	HZ	c. RED SEA COAST SOUTH (JIZAN PROVINCE) group (=Al 'Awlatayn, Amina, Amina Al Janubiyah, Farafir, Fi'ran, Hibar, Masaqif Isls [namely Ghuzeh, Maserlein, Mazaghef], Qadiyah, Rumayn, Simir, Sumayr, Umm Al Kutuf, Zahrat Sumayr) *(Note: not Farasan Isls)*	16º25–18º05N	040º50–042º43E

(Saudi Arabia, continued)

AS-193	HZ	d. FARASAN ISLANDS (=Farasan Isls [namely Abu Shawk, Akbar 'Uqayli, Akbayn, Dawshak, Disan, Dumsuq, Farasan Al Kabir, Hindiyah, Kaira, Kayyirah, Kulam Isls, Manzar, Manzar Abu Shawk, Qummah, Safan, Sajid, Salubah, Saso, Shuma, Sulayn, Washka, Zufaf])	16°31–17°08N	041°15–042°17E
AS-111	HZ	e. THE GULF group (=Abu 'Ali, Ad Du'ayyinah, Al 'Arabiyah, Al Huwaysat, Al Jurayd, Az Zakhnuniyah, Harqus, Jana, Judhaym, Karan, Kurayn, Qannah) *(Note: not Tarut)*	24°14–28°34N	048°22–051°35E
		SINGAPORE		
AS-019	9V	a. SINGAPORE ISLAND (=Brani, Bukum, Jurong [previously Ayer Chawan, Ayer Merbau], Ketam, Kusu, Lazarus [aka Sakijang Pelepah], Pawai, St John's [aka Sakijang Bendera], Seletar, Semakau, Senang, Sentosa, Serangoon, Singapore, Tekong Besar & Kechil, Ubin)	01°08–01°29N	103°37–104°05E
		SPRATLY ISLANDS		
AS-051	Various	a. SPRATLY ISLANDS (=Spratly Isls including Layang-Layang [aka Swallow Reef], Pagasa [aka Thitu]) *(Note: these islands are subject to conflicting sovereignty claims and callsigns have varied in the past. QSLs for contacts after 1 January 2000 must bear a callsign issued by a national licensing authority for use on one of the Spratly Islands)*	06°00–12°00N	111°00–117°00E
		SRI LANKA		
AS-003	4S	a. SRI LANKA ISLAND (Sri Lanka and coastal islands not qualifying for the group below)	05°50–10°00N	079°30–082°00E
AS-171	4S	b. SRI LANKA'S COASTAL ISLANDS (=Analaitivu, Barberyn [aka Beruwala], Delft, Iranaitivu, Kachchativu, Nainativu, Palaitivu, Pigeon, Punkudutivu, Velanai)	05°50–10°00N	079°30–082°00E
		SYRIA		
AS-186	YK	a. SYRIA group (Arwad [aka Rouad], El Abbas, El Fana, El Faris, Ipsiri [aka Jazirat an Naml]) *(Note: not Ibrahim Farah, Martatross, Pigeon)*	34°38–35°55N	035°40–035°59E
		TAIWAN		
AS-020	BV	a. TAIWAN ISLAND (Taiwan and coastal islands not qualifying for other groups below)	21°50–25°21N	120°00–122°00E
AS-155	BV	b. TAIWAN'S COASTAL ISLANDS (=Hsiaolan Yu, Huap'ing Yu, Kueishan, Lan Yu [aka Orchid], Liuchiu Yu, Lu [aka Green], Mienhua Yu, P'engchia Yu)	21°35–25°55N	119°55–122°15E
AS-103	BV	c. P'ENGHU ISLANDS (aka PESCADORES) (=Ch'imei Yu, Chipei, Hsiyup'ing Yu, Pachao, Paisha, P'enghu, Yuweng)	23°08–23°48N	119°15–119°45E
AS-102	BV	d. KINMEN ISLAND (=Kinmen [aka Quemoy])	24°21–24°31N	118°12–118°36E
AS-113	BV	e. MATSU ISLANDS (=Matsu, Paich'uan Isls, Peikan, Tungyin)	25°56–26°25N	119°55–120°38E
		PRATAS ISLAND		
AS-110	BQ9	a. TUNGSHA ISLAND (aka PRATAS ISLAND) (=Pratas)	20°35–20°50N	116°35–116°55E
		THAILAND		
AS-107	HS	a. GULF OF THAILAND NORTH group (=Khram, Lan, Pai, Samet, Si Chang)	12°00–13°30N	099°57–102°00E
AS-125	HS	b. GULF OF THAILAND NORTH EAST group (=Chang, Kut, Mak)	11°30–12°30N	102°00–102°55E
AS-101	HS	c. MALAY PENINSULA EAST group (=Pha Luai, Phangan, Samui, Tao)	09°00–12°00N	099°08–100°15E
AS-145	HS	d. MALAY PENINSULA SOUTH EAST group (=Kra, Maeo, Nu)	06°14–09°00N	099°57–102°05E
AS-053	HS	e. MALAY PENINSULA WEST group (=Chan, Chang, Hai, Jum, Lanta Noi, Lanta Yai, Middle, Muk, Perforated, Phayam, Phi Phi, Phuket, Ra, Racha Noi, Racha Yai, Sayer, Similan Isls [namely Bangu, Huyong, Miang, Payan, Payang, Payu, Similan], Yao Noi, Yao Yai)	07°00–09°58N	097°30–099°40E
AS-126	HS	f. MALAY PENINSULA SOUTH WEST group (=Butang Group [namely Adang, Bitsi, Bulon, Butang, Glang, Gra, Hin Ngam, Jabang, Kai, Lipe, Rawi, Tarutao, Yang])	06°26–07°00N	099°05–100°06E
		(General Note: many Thai island names start with 'Ko', meaning 'Island', e.g. Ko Samui.)		
		TURKEY		
AS-201	TA	a. SEA OF MARMARA ISLANDS (=Avsa [aka Turkeli], Imrali, Marmara, Pasalimani, Prince Isls [namely Burgazada, Buyukada, Heybeliada, Kasik, Kinaliada, Sedef, Sivriada, Tavsan, Yassiada])	40°18–41°04N	026°10–029°31E
AS-099	TA	b. CANAKKALE / BALIKESIR / IZMIR PROVINCE group (=Akoglu, Alev, Balik, Bogaz, Bozcaada, Buyuk, Cicek, Cicek Isls [namely Akca, Arap, Incirli, Kortas, Pirnalli [aka Pinarli], Yassica], Cifte Isls, Ciplak, Cirakan, Doganbey, Fener, Garip, Gunes [include Yumurta], Hasir, Hayirsizada, Hekim, Ikiz Isls, Kara, Karaada, Karabag, Karayer Isls [include Tavsan], Kiz, Kizkulesi, Kucuk Isls, Kucukada, Mustafa Celebi, Orak, Pirasa, Sican, Sungukaya, Tas, Tavsan, Toprak, Ucadalar, Ufak, Uzunada, Yassi, Yumurta) (Note: not Alibey, Gokceada)	37°53–40°01N	025°55–027°15E
AS-098	TA	c. AYDIN / MUGLA PROVINCE group (=Akcali, Ata, Baba, Buk, Buyukkiremit, Camli, Catal [north of Kos], Catalada, Cayus, Degirmen, Deliklitas Isls, Fener, Fethiye, Gocek, Ikizadalar, Incirli, Kahya, Kameriye, Karaada, Karaca, Karacaoren, Kargatasi, Kargi [x3], Katrancik, Kizil [x3], Kizilagac, Koca, Kucukkiremit, Kucuktavsan, Nar, Orak, Orta, Palamutbuku, Panayir, Peksimet, Prasa, Salih, Sehir Isls, Suluca, Tas, Taslica, Tersane, Topan [x2], Toprakada, Tuysuzce, Uzun, Yassica Isls, Yedi Isls [three main islands only], Yilancik)	36°17–37°53N	027°00–029°18E
AS-115	TA	d. ANTALYA PROVINCE group (=Bayrak, Bes Isls [aka Devecitasi], Catal Isls [include Sican], Gurmenli, Heybeli [x2], Kekova, Kovan, Oksuz, Pirasali, Sariot, Sican [near Antalya], Suluada, Ucadalar)	36°03–36°51N	029°18–032°35E
AS-123	TA	e. ICEL / ADANA / HATAY PROVINCE group (=Aksaz, Besparmak, Bogsak, Buyukada, Dana, Kizkalesi, Kosrelik, Yilanli)	35°55–36°54N	032°35–036°13E
AS-159	TA	f. BLACK SEA COAST WEST group (=Kefken, Riva-Esek)	41°05–42°08N	029°07–035°00E
AS-154	TA	g. BLACK SEA COAST EAST group (=Giresun)	40°55–42°08N	035°00–041°32E
		UNITED ARAB EMIRATES		
AS-021	A6	a. TRUCIAL COAST group (=Abu Al Jirab, Al Qaffay, Al Yasat, Arzanah, Dalma, Das, Dayyina, Jananah, Merawwah, Qarnein, Sa'diyyat, Siniyah, Sir Abu Nu'ayr, Sir Bani Yas, Umm Al Hatab, Zirkuh) *(Note: not Abu Dhabi)*	23°58–26°05N	051°30–056°05E
AS-124	A6	b. GULF OF OMAN group (=Dibba) *(Note: contacts with Sirat Al Khawr made before 1 January 2011 count also for this group; contacts made on or after that date do not count for IOTA.)*	24°58–25°37N	056°16–056°25E

VIETNAM

AS-128	3W	a. GULF OF THAILAND group (=Buong, Chuoi, Khoai, Nam Du, Nghe, Phu Quoc, Rai, Tho Chu, Tre)	08º15–10º28N	103º20–105º32E
AS-130	3W	b. SOUTH CHINA SEA COAST SOUTH group (=Bai Canh, Con Son, Trung Lon, Trung Nho)	08º25–10º33N	105º32–107º38E
AS-157	3W	c. SOUTH CHINA SEA COAST CENTRE group (=Bip, Chut, Da Ty, Den, Duoc, Hai, Heo, Hoa, Lao, Lon, Mai, Mieu, Mot, Mung, Ngaoi, Noi, Nua, Tai, Tam, Thi, Thu, Tre)	09º55–12º49N	107º38–109º30E
AS-162	3W	d. SOUTH CHINA SEA COAST NORTH group (=Bo Bai, Cham, Re, Trau, Xanh)	12º49–16º11N	108º10–109º30E
AS-185	3W	e. GULF OF TONGKING SOUTH group (=Con Co, Mat, Me, Ngu) *(Note: not Nghi Son)*	16º11–19º58N	105º38–108º20E
AS-132	3W	f. GULF OF TONGKING NORTH group (=Fai Tsi Long Archipelago [namely Cai Chien, Cat Ba, Co To Isls, Tra Ban, Vinh Thuc], plus Bach Long Vi)	19º58–21º30N	106º00–108º00E

(General Note: many Vietnamese island names start with 'Dao', 'Hon' or Cu Lao', all meaning 'Island', e.g. Dao Phu Quoc.)

YEMEN

AS-187P	7O	a. GULF OF ADEN EAST group (=Barraqah, Ghadarayn, Hillaniyah, Sikha)	13º33–16º39N	047º00–053º06E
AS-016	7O	b. GULF OF ADEN WEST group (=Barim [aka Perim or Mayyun])	12º35–13º33N	043º20–047º00E
AS-009	7O	c. RED SEA COAST group (=Abu Ail [aka Abu Ali], Abu Shadd, Abu Shajar, Ajusak, Al Badi, Al Hanish al Kabir, Al Khawtamah, Al Mujamilah, Al Murk, Antufash, Az Zubayr Isls [namely Centre Peak, Haycock, Jabal Zubayr, Quoin, Rugged, Saddle], Az Zuqur, Barri, Barri Isls, Bawarid, Buhais, Buklan, Dhahayir Isls, Duqaylah Isls, Durab [aka Dawharab], Fasht, Ghurab, Hamar, Hanish as Sughra, Hanish Kabir, Hataban, Hoot, 'Irdhayn, Jabal at Tayr, Kadaman, Kamaran, Lubwan, Maflaqayn, Majur, Rafa, Rafa Barri, Rakl, Rashshah, Sana, Sumayr, Tongue, Tulowein, Uqban, Uwaf, Zaha, Zurbat)	12º43–16º25N	041º45–043º25E

IOTA GROUPS DELETED

D	AS-034	Various	JABAL AT TAYR ISLAND – all credits withdrawn 1 April 2000 (DXCC status change [Rule E.5.5]). Credit may however be claimed for AS-009 to which this island was transferred.	15º30–15º35N	041º48–041º52E
D	AS-035	Various	ABU AIL ISLAND **–** all credits withdrawn 1 April 2000 **(**DXCC status change [Rule E.5.5]). Credit may however be claimed for AS-009 to which this island was transferred.	14º00–14º10N	042º45–042º53E
D	AS-052	7J	OKINO TORISHIMA (PARECE VELA ISLAND) **–** all credits withdrawn 1 February 2005 (the rocks now encased in concrete plinths [Rule E.7.1]).	20º19–20º29N	135º57–136º07E

FOOTNOTE ON ISLANDS

Nothing in the way that an island is listed above should be taken to indicate IOTA Management's view as to the legal position on sovereignty. In cases of disputed sovereignty Management has normally allocated the island to the country that is perceived to exercise main administrative control. The reader's understanding of the sometimes difficult situations facing IOTA Management is requested.

AS-194P	JA6	SENKAKU ISLANDS **–** sovereignty disputed between Japan and China. In the absence of agreement by the two parties no credit will be given for an operation unless evidence is produced to IOTA Management in advance that specific authorisation has been granted by the government with *de facto* control for the mounting of such an operation. Copies of the special licence and permission to operate from the islands are required. An operation using a standard personal licence will not be accepted unless specifically sanctioned by the government with *de facto* control for use on the Senkaku Islands.		

EUROPE

(REGIONAL LIST: BRITISH ISLES – SEE GROUPS MARKED WITH 'B')

			UNITED KINGDOM OF GREAT BRITAIN AND NORTHERN IRELAND, CHANNEL ISLANDS AND ISLE OF MAN		
			ENGLAND / SCOTLAND / WALES		
B	EU-005	G, GM, GW, M, MM, MW	a. GREAT BRITAIN (=Great Britain and, in England, Brownsea, Canvey, Foulness, Hayling, Mersea, Mullion, Sheppey, Walney; in Scotland, Burnt Isls, Davaar, Easdale, Ewe, Luing, Martin, Neave, Oldany, Ristol, Seil, Torsa; and in Wales, Anglesey [aka Ynys Mon]; in each case include other islands not qualifying for groups listed below)	49º50–58º40N	006º15W–001º50E
			ENGLAND		
B	EU-120	G, M	a. ENGLISH COASTAL ISLANDS (=Coquet, Hilbre Isls, Holy [aka Lindisfarne], Isle of Wight, Looe, Lundy, Steep Holm, The Brisons) *(Note: not Brownsea, Canvey, Foulness, Hayling, Mersea, Mullion, Sheppey, Walney)*	49º50–55º48N	005º50W–001º50E
B	EU-109	G, M	b. FARNE ISLANDS (=Farne Isls [namely Big Harcar, Brownsman, Inner Farne, Longstone, Megstone, Staple])	55º36–55º40N	001º33–001º41W
B	EU-011	G, M	c. ISLES OF SCILLY (=Isles of Scilly [namely Bryher, Gugh, St Agnes, St Martin's, St Mary's, Tresco])	49º50–50º04N	006º05–006º30W
			SCOTLAND		
B	EU-123	GM, MM	a. SCOTTISH COASTAL ISLANDS (=Murray's Isles, part of Islands of Fleet, in the Solway Firth; Ailsa Craig, Arran, Bute, Great & Little Cumbrae, Holy, Horse, Inchmarnock, Lady Isle, Pladda, Sanda in the Firth of Clyde; A'Chleit, Gruinard, Handa, Longa, Soyea in the Minch; Eilean Hoan, Eilean Nan Ron, Sgeir an Oir, most northerly of Rabbit Isls, Stroma on the north coast; and Bass Rock, Craigleith, Fidra, Inchcolm, Inchkeith, Inchmickery, Isle of May, Lamb in the Firth of Forth) *(Note: not Burnt Isls, Davaar, Easdale, Ewe, Luing, Martin, Neave, Oldany, Pentland Skerries, Seil, Summer Isles, Torsa or islands qualifying for EU-008 or EU-010)*	54º37–58º42N	001º40–006º15W
B	EU-012	GM, MM	b. SHETLAND (=Shetland Isls [namely Balta, Bigga, Bressay, East & West Burra, Fair Isle, Fetlar, Foula, Hascosay, Hildasay, Linga [in Olna Firth], Linga [near Yell], Mainland, Mousa, Muckle Roe, Noss, Out Skerries, Oxna, Papa [near Mainland], Papa Little, Papa Stour, Trondra, Unst, Uyea, Vaila, Vementry, West Linga [near Whalsay], Whalsay, Yell])	59º28–61º00N	000º30–002º15W
B	EU-009	GM, MM	c. ORKNEY (=Orkney Isls [namely Auskerry, Burray, Calf of Eday, Cava, Copinsay, Eday, Egilsay, Eynhallow, Fara, Faray, Flotta, Gairsay, Glims & Lamb Holm, Graemsay, Hellier Holm, Holm of Scockness, Hoy, Hunda, Linga Holm, Mainland, Muckle Green Holm, North & South Ronaldsay, Papa Stronsay, Papa Westray, Pentland Skerries, Rousay, Sanday, Shapinsay, Stronsay, Switha, Swona, Westray, Wyre, plus Orkney outliers Sule Skerry, Sule Stack]) *(Note: not Stroma)*	58º40–59º28N	002º15–004º35W
B	EU-008	GM, MM	d. INNER HEBRIDES (=Inner Hebrides [namely Ascrib Isls, Calve, Canna, Cara, Coll, Colonsay, Crowlin Isls, Eigg, Eilean Flodigarry, Eilean Imersay, Eorsa, Fladda, Garvellachs, Gigalum, Gigha, Gometra, Gunna, Harlosh, Hyskeir [aka Oighsgeir], Inch Kenneth, Iona, Isay, Islay, Jura, Jura Small Isles, Kerrera, Lismore, Little Colonsay, Longay, Lunga [near Scarba], Mingay, Muck, Mull, Ornsay, Oronsay [near Colonsay], Orsay, Pabay [near Skye], Raasay, Rona, Rum, Scalpay, Scarba, Shuna [near Luing], Skye, Soay, Staffa, Staffin, Tarner, Texa, Tiree, Trodday, Ulva, Wiay [near Skye]]) *(Note: not Easdale, Luing, Seil, Torsa or islands qualifying for other groups)*	55º33–57º47N	005º25–007º00W
B	EU-010	GM, MM	e. OUTER HEBRIDES (aka WESTERN ISLES) (=Outer Hebrides [namely Baleshare, Barra, Benbecula, Berneray [near North Uist], Boreray, Calvay, Eilean Chaluim Chille, Eilean Iubhard, Ensay, Eriskay, Fiaray, Fuday, Fuiay, Great & Little Bernera, Grimsay, Haskeir [aka Great Haskeir], Killegray, Kirkibost, Lewis & Harris, Mealasta, Mingulay, North & South Uist, Pabbay, Ronay, Sandray, Scalpay [near Lewis & Harris], Scarp, Seaforth, South Berneray, South Pabbay, Taransay, Vacsay, Vallay, Vatersay, Wiay [near Benbecula], plus Hebridean outliers Rona [aka North Rona], Sula Sgeir]) *(Note: not islands qualifying for other groups)*	56º45–59º10N	005º44–007º44W
B	EU-092	GM, MM	f. SUMMER ISLES (=Summer Isls [namely Bottle, Carn Deas, Carn Iar, Carn nan Sgeir, Eilean a'Char, Eilean Dubh, Eilean Fada Mor, Eilean Mullagrach, Glas-leac Beag, Glas-leac Mor, Horse, Priest, Tanera Beg, Tanera Mor]) *(Note: not Martin, Ristol)*	57º56–58º03N	005º20–005º33W
B	EU-108	GM, MM	g. TRESHNISH ISLES (=Treshnish Isls [namely Bac Beag, Bac Mor, Cairn na Burgh Beg & More, Fladda, Lunga])	56º26–56º31N	006º22–006º31W
B	EU-112	GM, MM	h. SHIANT ISLANDS (=Shiant Isls [namely Eilean an Tighe, Eilean Mhuire, Garbh Eilean])	57º52–57º55N	006º18–006º27W
B	EU-111	GM, MM	i. MONACH ISLANDS (=Monach Isls [namely Ceann Ear, Ceann Iar, Shillay, Stockay])	57º30–57º33N	007º34–007º44W
B	EU-118	GM, MM	j. FLANNAN ISLES (=Flannan Isls [namely Eilean a'Ghobha, Eilean Mor, Eilean Tighe, Soray])	58º15–58º19N	007º33–007º42W
B	EU-059	GM, MM	k. ST KILDA (=St Kilda Isls [namely Boreray, Dun, Hirta, Soay])	57º46–57º54N	008º27–008º41W
B	EU-189	GM, MM	l. ISLE OF ROCKALL (=Rockall)	57º35–57º36N	013º41–013º42W
			WALES		
B	EU-124	GW, MW	a. WELSH COASTAL ISLANDS (=Bardsey, Bishops & Clerks, Caldey, Flat Holm, Grassholme, Holy, Puffin, Ramsey, Skokholm, Skomer, The Skerries, The Smalls) *(Note: not Anglesey [aka Ynys Mon])*	51º22–53º28N	002º40–005º48W
B	EU-106	GW, MW	b. ST TUDWAL'S ISLANDS (=St Tudwal's East & West)	52º47–52º50N	004º27–004º29W
			NORTHERN IRELAND		
		GI, MI	a. IRELAND – See UNITED KINGDOM / IRELAND below	51º20–55º30N	005º24–010º41W
B	EU-122	GI, MI	b. NORTHERN IRISH COASTAL ISLANDS (=Copeland, Light House, Mew, Rathlin, The Maidens)	54º01–55º20N	005º24–006º56W
			ISLE OF MAN		
B	EU-116	GD, MD	a. ISLE OF MAN (=Calf of Man, Isle of Man)	54º00–54º30N	004º10–004º55W
			GUERNSEY AND DEPENDENCIES		
B	EU-114	GU, MU	a. GUERNSEY group (=Alderney, Burhou, Casquets, Guernsey, Herm, Jethou, Sark)	49º20–49º50N	002º05–002º50W
			JERSEY		
B	EU-013	GJ, MJ	a. JERSEY (=Elizabeth, Jersey, Les Ecrehou) *(Note: not Les Minquiers Islands)*	49º08–49º20N	001º50–002º20W
B	EU-099	GJ, MJ	b. LES MINQUIERS ISLANDS (=Les Minquiers Isls [namely Maitresse])	48º56–49º02N	002º02–002º15W
			UNITED KINGDOM / IRELAND		
B	EU-115	EI, GI, MI	a. IRELAND (IRELAND / NORTHERN IRELAND) (=Ireland and Achill, Achillbeg, Ballycotton, Coney, Cruit, Dursey, Gorumna, Inch, Lettermore, Lettermullen, Mweenish, Omey, Puffin, Ringarogy, Scattery, Shenick's, Sherkin, Spanish, Turbot, Valentia, Whiddy and islands not qualifying for other groups)	51º20–55º30N	005º24–010º41W

			IRELAND		
		EI	a. IRELAND — See UNITED KINGDOM / IRELAND above	51º20–55º30N	005º24–010º41W
B	EU-121	EI, EJ	b. IRISH COASTAL ISLANDS (=Aran [aka Arranmore in Donegal], Bear [aka Bere], Caher, Clare, Clear, Croaghnakeela, Cruagh, Dalkey, Deenish [in Kerry], Duvillaun More, Fastnet, Gola, Inishark, Inishbofin [in Donegal], Inishbofin [in Galway], Inishdooey, Inishglora, Inishkea North & South, Inishmurray, Inishtrahull, Inishturk [in Galway], Inishturk [in Mayo], Ireland's Eye, Kid, Lambay, Long, Muglins, Mutton [in Clare], Owey, Scariff, Slyne Head, St Macdara's, The Seven Hogs [aka Magharee Isls], The Skelligs, The Stags of Broad Haven, Tory) *(Note: not Achill, Achillbeg, Ballycotton, Coney, Cruit, Dursey, Gorumna, Inch, Lettermore, Lettermullen, Mweenish, Omey, Puffin, Ringarogy, Scattery, Shenick's, Sherkin, Spanish, Turbot, Valentia, Whiddy or islands qualifying for other groups)*	51º20–55º30N	005º58–010º41W
B	EU-006	EI, EJ	c. ARAN ISLANDS (=Aran Isls [namely Brannock Isls [include Rock], Inisheer, Inishmaan, Inishmore, Straw])	53º02–53º11N	009º28–009º55W
B	EU-007	EI, EJ	d. BLASKET ISLANDS (=Blasket Isls [namely Great Blasket, Inishtooskert, Inishvickillane, Tearaght])	52º01–52º09N	010º28–010º41W
B	EU-103	EI, EJ	e. SALTEE ISLANDS (=Saltee Isls)	52º05–52º09N	006º34–006º39W
			ALBANIA		
	EU-169	ZA	a. ALBANIA group (=Sazan)	39º41–41º51N	019º13–020º01E
			BULGARIA		
	EU-181	LZ	a. BULGARIA group (=Sveta Anastasiya, Sveti Ivan)	41º59–43º44N	027º27–028º38E
			CROATIA		
	EU-110	9A	a. ISTRA group (=Altijez, Brijuni Isls [namely Galija, Gaz, Grunj, Krasnica, Obljak, Pusti, Supin, Supinic, Sv Jerolim, Sv Marko, Veli & Mali Brijun, Vrsar], Fenera, Fenoliga, Frzital, Gustinja, Gusti Skolj, Levan, Levanic, Lunga, Porer, Sestrica Vela & Mala, Sturag, Sv Andrija, Sv Ivan, Sv Ivan na Pucini, Sv Nikola, Veli Skolj – **see # below**) *(Note: not Bodulas, Ceja, Cres, Figarola, Frasker, Fraskeric, Galijola, Kotez, Pulari, Sekovac, Sv Juraj, Sv Katarina, Trumbuja, Veruda, Vestar, Zeca)*	44º45–45º31N	013º29–014º20E
	EU-136	9A	b. KVARNER group (=Cres, Cutin, Dolin, Galijola, Galun, Goli, Grujica, Ilovik, Koludarc, Kormati, Kozjak, Krk, Losinj, Mag, Mali Plavnik, Maman, Murtar, Oruda, Palacol, Plavnik, Prvic, Rab, Silo, Susak, Sv Grgur, Sv Marko, Sv Petar, Trasorka, Trstenik, Unije, Vele & Male Orjule, Vele & Male Srakane, Veli & Mali Osir, Visoki, Zabodaski, Zaglav, Zeca, Zecevo [near Krk]) *(Note: not islands south or east of the Kvarnericka Vrata between Ilovik and Silba)*	44º24–45º21N	014º10–015º26E
	EU-170	9A	c. DALMATIA NORTH group (=Aba Vela & Mala, Arta Vela & Mala, Babac, Balabra Vela & Mala, Bisage [near Ugljan], Blitvenica, Borovnik, Brusnjak, Dolfin, Dragunara, Drazemanski Veli & Mali, Drvenik, Dugi Otok, Galiola, Gangarol, Glamoc, Golac [near Ugljan], Gornji Skolj [near Dugi Otok], Greben, Gustac [near Kornat], Gustac [near Lavsa], Gustac [near Zut], Ist, Iz, Kakan, Kameni Zakan, Kaprije, Kasela, Katina, Kornat, Kosara, Kukuljari Isls [namely Babuljak, Kukuljar, Vodnjak], Kurba Vela & Mala, Lavdara, Lavsa, Levrnaka, Lunga, Lutrosnjak, Mana, Maun, Misnjak Veli & Mali, Molat, Morovnik, Mrtovnjak [near Dugi Otok], Mrtovnjak [near Iz], Mrtovnjak [near Kurba Vela], Murvenjak, Oblik [near Vrgada], Oblik [near Zlarin], Obonjan, Okljuc, Olib, Osljak, Pag, Pasman, Piskera, Planik, Pohlib, Premuda, Prvic, Radelj, Rasip Veli & Mali, Rava, Ravan, Ravna Sika, Ravni Zakan, Rivanj, Sestrica Vela & Mala [near Kornat], Sestrunj, Silba, Silo, Sit, Skarda, Skoljic [near Vir], Skrda, Skulj, Smokvica [near Primosten], Smokvica Vela [near Kornat], Sv Katarina [near Pasman], Tetovisnjak Veli & Mali, Tijat, Tmara, Tramercica, Tramerka, Tri Sestrice, Tun Veli & Mali, Ugljan, Veli & Mali Laganj, Veli & Mali Sikavac, Veli Skolj, Vir, Vodenjak, Vrgada, Zirje, Zizanj, Zlarin, Zmajan, Zminjak, Zut, Zverinac – **see # below**) *(Note: not Dolin, Krapanj, Logorun, Misjak, Murter, Rab, Razanac Veli & Mali, Vela & Mala Krbela, Zecevo [near Pag], or islands north or west of the Kvarnericka Vrata between Ilovik and Silba)*	43º35–44º44N	014º33–015º56E
	EU-016	9A	d. DALMATIA SOUTH group (=Arkandel, Badija, Balkun, Bisevo, Bobara, Brac, Bratin, Brusnik, Budikovac Veli, Crkvina, Daksa, Drvenik Veli & Mali, Grbavac, Greben, Grebeni [near Dubrovnik], Host, Hvar, Jabuka, Jakljan, Kluda, Kolocep, Kopiste, Korcula, Kosmac, Kosmec, Kraljevac, Lastovnjaci Isls [include Cesvinica, Krucica, Petrovac, Saplun, Stomorina, Tajan], Lastovo, Lokrum, Lopud, Lukovnjak, Majsan, Maslinovik, Mljet, Mrcara, Mrduja, Mrkan, Muljica, Orud, Pakleni Otoci [include Borovac, Dobri, Gojca, Jerolim, Marinkovac, Planikovac, Pokonji Dol, Stambedar, Sv Klement, Vodnjak Veli], Parzan Veli, Pijavica, Piscena, Plocica, Prezba, Proizd, Radula, Ravnik, Ruda, Scedro, Sipan, Smokvica Vela & Mala [near Rogoznica], Solta, Stipanska, Susac, Svetac, Sv Andrija [south of Lopud], Sv Fumija, Svilan, Tajan [near Jakljan], Vis, Vlasnik [near Lastovo], Vrhovnjaci Isls [namely Glavat, Sestrice Vela & Mala, Smokvica, Vlasnik Srednji & Gornji] – **see # below**) *(Note: not Ciovo, Jaz, Lukvenjak, Merara, Olipa, Supetar, Veli Skolj, or Tajan or other islands in Malo More at southern end of Neretvanski Kanal)*	42º23–43º35N	015º25–018º33E
	EU-090	9A	e. PALAGRUZA ISLANDS (=Galijula, Palagruza Vela & Mala}	42º20–42º25N	016º13–016º22E
			# A listing of Croatian IOTA counters with a cross-reference to islands in the Islands Of Croatia Award (IOCA) Programme is at http://www.inet.hr/9a6aa/IOTA/list.htm.		
			DENMARK		
	EU-125	OZ	a. JYLLAND WEST group (=Fano, Jordsand, Mando, Romo, all in North Frisian Islands) *(Note: not Langli)*	54º55–56º43N	008º00–008º40E
	EU-171	OZ	b. JYLLAND NORTH group (=Agero, Borreholm, Egholm, Fruens Holm, Fur, Hirsholmene, Jegindo, Lindholm, Livo, Mors, Tagholme, Troldholme, Vendsyssel-Thy / Nordjylland Island [aka North Jutland Island]) *(Note: not Veno. Part of Nordjylland County is on the mainland. Submit a QSL only if it shows one of the island names above. 'Nordjylland' alone is not sufficient.)*	56º43–57º50N	008º10–010º45E
	EU-172	OZ	c. JYLLAND EAST AND FYN group (=Aebelo, Aero, Aro, Avernako, Bago, Barso, Birkholm, Bjorno, Brandso, Drejo, Endelave, Faeno, Fyn, Hjarno, Hjelm, Hjorto, Illumo, Langeland, Lyo, Romso, Samso, Sio, Skaro, Stryno, Tasinge, Thuro, Toro, Tuno, Vejro/Arhus, Vigelso) *(Note: not Alro, Als or any EU-029 counters)*	54º40–56º43N	009º30–011º00E
	EU-088	OZ	d. KATTEGAT group (=Anholt, Borfeld, Hornfiskron, Laeso, Nordre & Sondre Ronner)	56º35–57º25N	010º45–011º45E
	EU-029	OZ	e. SJAELLAND ARCHIPELAGO (=Agerso, Alholm, Amager, Asko, Bogo/Faro, Dybso, Elleore, Ene-hoje, Eno, Eskilso, Falster, Fejo, Femo, Gavno, Glaeno, Hesselo, Jyllinge Holme, Lango [north of Oro], Lango [south of Oro], Lilleo, Lindholm, Lolland, Masnedo, Mon, Musholm, Nekselo, Nordholm, Nyord, Oksneholm, Omo, Ormo, Oro, Rago, Ronnen, Rono, Saltholm, Sejero, Sjaelland, Skalo, Sloto, Sprogo, Studeholm, Taero, Vejlo, Vejro/Storstrom, Vigso) *(Note: not Langeland)*	54º33–56º15N	010º52–012º50E
	EU-030	OZ	f. BORNHOLM ISLAND (=Bornholm, Ertholmene [aka Christianso])	54º55–55º22N	014º35–015º20E

(Denmark, continued)

FAROES (FOROYAR)

EU-018	OY	a. FAROE ISLANDS (=Faroe Isls [namely Bordoy, Eysturoy, Fugloy, Hestur, Kalsoy, Koltur, Kunoy, Mykines, Nolsoy, Sandoy, Skuvoy, Stora & Litla Dimun, Streymoy, Suduroy, Sumbiarsteinur, Svinoy, Vagar, Vidoy])	61º20–62º30N	006º00–008º00W

ESTONIA

EU-034	ES0, 3	a. HIIUMAA / SAAREMAA / LAANEMAA COUNTY group (=Abruka, Ahelaid, Aherahu, Allirahu, Eerikukivi, Hanemaa, Hanikati laid, Harilaid, Harjamaa, Heinlaid, Hellamaa rahu, Hiiumaa, Hobulaid, Horalaid, Kadakalaid, Kaevatsi laid, Kahtla laid, Kalarahu, Kassaar, Kasselaid, Kerju, Kessulaid, Koinastu laid, Korgelaid, Koverlaid, Kriimi, Kuivarahu, Kulalaid, Kumari, Kuuselaid, Laasirahu, Liia, Liisi laid, Linnusita, Loonalaid, Mondelaid, Muhu, Mustarahu, Naistekivi maa, Nootama, Osmussaar, Paelaid, Pakulaid, Papilaid, Pasilaid, Pihlalaid, Puhadekare, Rukkirahu, Saaremaa, Saare ots, Saarnaki laid, Salava, Seasaar, Sipelgarahu, Someri, Stor-Tjuka, Suurlaid, Tondirahu, Udrikulaid, Vahase, Vaika saared, Vaike-Tulpe, Valgerahu, Vareslaid, Vesiloo, Vesituki maa, Viirelaid, Vilsandi, Vissu, Vohilaid, Voilaid, Vormsi)	57º52–59º20N	021º40–023º37E
EU-178	ES0, 8	b. PARNUMAA COUNTY / SAAREMAA COUNTY SOUTH group (=Gulf of Riga islands [namely Edikrava laid, Imutilaid, Kihnu, Kullilaid, Manilaid, Ruhnu, Sangelaid, Selglaid, Sillalaid, Sorgu, Umalaid]) *(Note: not islands qualifying for EU-034)*	57º42–58º32N	023º05–024º35E
EU-149	ES1, 2, 4	c. TALLINN & HARJUMAA / VIRUMAA COUNTY group (=Gulf of Finland islands [namely Aegna, Aksi, Keri, Koipsi, Krassi, Krasuli, Louna- & Pohja-Malusi, Louna- & Pohja-Uhtju, Mohni, Naissaar, Pedassaar, Prangli, Rammu, Suur- & Vaike-Pakri, Vahekari, Vaindloo]) *(Note: not Osmussaar)*	59º14–59º50N	023º43–028º03E

FINLAND

EU-126	OH9	a. LAPPI PROVINCE group (=Ajoskrunni, Etukari, Kallio [near Koivuluoto], Koivuluoto, Korkeakari, Kuljunkari, Kuusiluoto, Lehtikari, Linnanklupu, Maasarvi, Montaja, Pauha, Pensaskari, Pihlajakari, Pitkaletto, Savukrunni, Selkakari, Selkasaari [near Kemi], Selkasarvi, Syvaletto, Tiuranen) *(Note: not Ajos)*	65º34–65º50N	024º08–025º05E
EU-184	OH8	b. OULU PROVINCE group (=Hailuoto, Hietakalla, Hietakari, Hiuvet, Hoikka-Hiue, Iso-Hiue, Kotakari, Kriisi, Kropsu, Maakalla, Maakrunni, Roytta, Satakari, Ulkokalla, Ulkoklama, Ulkokrunni)	64º10–65º34N	023º35–025º26E
EU-101	OH6	c. LANSI-SUOMI (VAASA) PROVINCE group (=Berggrund, Bergo, Bjorkogrunden, Bjorkon, Borsskar, Gashallan, Granholmen, Granskar Kuusissari, Korppisluot, Lapporarna, Marigrund, Mickelsorarna, Molpe, Molpegrunden, Norrskaren, Ostero/Vastero, Pirkluot, Raippaluoto Replot, Ronnskaren, Salgrund, Skalorsskatan, Skarporen, Sodra Bjorkon, Sodra Fjardsgrund, Storskar, Tankar, Tornskar, Torson, Valassaaret, Valsorarna, Vargogaddar) *(Note: not Eugmo, Grytskaret, Lango, Langoren, Larsmo)*	61º57–64º10N	020º35–023º43E
EU-173	OH1	d. LANSI-SUOMI (PORI) PROVINCE group (=Anttoora, Bastuskar, Enskeri, Ilgrund [aka Vihurikari], Isomaa, Kalla, Kuuskajaskari, Kylmapihlaja, Lampaluoto, Ouransaaristo, Pastuskeri [x2], Pirskeri, Reposaari Rafso, Sandstrominkari [aka Sandstrom Reef], Sappi, Sunaskeri, Tahkoluoto) *(Note: not Nurmes)*	61º04–61º57N	021º00–021º40E
EU-096	OH1	e. LANSI-SUOMI (TURKU) PROVINCE group (=Attu, Bengtskar, Berghamn, Bergholm [near Keistio], Hiittinen, Houtskar, Inio, Isokari Enskar, Jurmo, Kaurissalo, Keistio, Kirjala, Kolko, Korpo, Kustavi, Langholmen, Lovo, Mossala, Nauvo Nagu, Norrskata, Noto, Oro, Pakinainen, Parainen Pargas, Perkala, Putsaari, Storon, Uto, Vano, Vartsala, Vekara, Velkuanmaa) *(Note: not Kimito Kemio, Rymattyla [aka Otava])*	59º35–61º04N	021º00–022º48E
EU-097	OH2	f. ETELA-SUOMI (UUSIMAA) PROVINCE group (=Algo, Algsjo, Basto, Bodo, Buso, Emasalo Emsalo, Fladalandet/Trollskar, Grano, Hermanskar, Iso Mustasaari, Isosaari, Jussaro, Kalvon, Kaunissaari Fagero, Kejvsalo, Kotiluoto Hemholmen, Lillkrokan, Lovoarna [namely Iso Lehtisaari Stora Lovon, Pieni Lehtisaari Lilla Lovon], Makiluoto, Molandet, Musta-Hevonen, Norr- & Soderkullalandet, Onas, Orslandet, Pirttisaari, Rabbas, Ronnskar, Royso, Russaro, Salmen, Simsalo, Stengrundet, Stora & Lilla Grotholmen, Stora Risholmen, Stromso, Suur-Pellinki Storpellinge, Vahapellinki Lillpellinge, Vormo) *(Note: not Sundon)*	59º35–60º25N	022º48–026º35E
EU-140	OH5	g. ETELA-SUOMI (KYMI) PROVINCE group (=Angson, Haapasaari, Kaunissaari, Kirkonmaa, Koukkusaari, Kuolioluoto, Kuorsalo, Kuutsalo, Langon, Lanskeri, Lehmasaari, Majasaari, Mustamaa, Nuokot, Orrengrund, Pieni-Musta, Pieni-Pisi, Pitkasaari, Rankki Ranko, Ristisaari, Ruissaari, Saunasaari, Suuri-Musta, Suuri-Pisi, Tammio, Varissaari, Vassaari, Vehkaluoto, Viikarinsaari, Vuorisaari) *(Note: not Mussalo)*	60º15–60º32N	026º35–027º50E

ALAND ISLANDS

EU-002	OH0	a. ALAND ISLANDS (=Aland Isls [namely Asterholma, Ava, Bjorko, Bjornholma, Brando, Brunnso, Eckero, Enkinge, Enskar, Finbo, Fliso, Foglo, Jurmo, Kokar, Korso, Kumlinge, Lango/Bolmo, Lappo, Maarian-hamina Mariehamn, Norron, Seglinge, Sommaro, Storholm, Torsholma, Vardo])	59º45–60º32N	019º25–021º20E

IOTA Management has a set of 1:50,000 scale maps of the Finnish coastline and can give a decision on the qualification status of other islands not listed here. Just send the island name AND geographical co-ordinates.

FINLAND / SWEDEN

EU-053	OJ0, SM	a. MARKET REEF (=Market Reef)	60º17–60º19N	019º07–019º09E
EU-192	OJ9, SM	b. KATAJA/INAKARI (=Kataja/Inakari)	65º41–65º43N	024º07–024º11E

FRANCE

EU-159	F	a. AQUITAINE REGION group (=Banc d'Arguin, Cordouan) *(Note: not islands in Bassin d'Arcachon and Gironde estuary)*	43º22–45º37N	001º05–001º48W
EU-032	F	b. POITOU-CHARENTES REGION group (=Aix, Fort Boyard, Fort Enet, Oleron, Re) *(Note: not Madame)*	45º37–46º16N	001º05–001º40W
EU-064	F	c. PAYS DE LA LOIRE REGION group (=Dumet, Noirmoutier, Pilier, Yeu) *(Note: not Calebasse)*	46º16–47º27N	001º05–002º40W
EU-048	F	d. BRETAGNE (MORBIHAN) REGION group (=Bagueneres, Bangor, Belle-Ile, Cenis, Chevaux, Domois, En Toul Braz, Glazic, Groix, Guric, Hoedic, Houat, Les Grands Cardinaux, Les Poulains, Meaban, Theviec, Valhuec) *(Note: not Calebasse, Dumet or islands in Golfe du Morbihan)*	47º15–47º45N	002º29–003º32W
EU-094	F	e. BRETAGNE (FINISTERE SOUTH) REGION group (=Glenan Islands [namely Bananec, Brilimec, Brunec, Cigogne, Drenec, Gueotec, Guignenec, Guiriden, Loc'h, Penfret, Saint-Nicolas], plus Moutons, Verte)	47º41–47º52N	003º32–004º23W
EU-068	F	f. BRETAGNE (FINISTERE SOUTH WEST) REGION group (=Sein)	47º48–48º06N	004º22–004º55W
EU-065	F	g. BRETAGNE (FINISTERE NORTH WEST) REGION group (=Balanec, Bannec, Beniguet, Cheminee, Chretiens, Keller, Ledenes de Balanec, Ledenes de Quemenes, Ledenes Vihan, Ledenes Vraz, Litiri, Molene, Morgol, Ouessant, Petit Litiri, Quemenes, Roc'h Hir, Toulinguet, Trielen) *(Note: not Les Tas de Pois)*	48º06–48º30N	004º17–005º10W
EU-105	F	h. BRETAGNE (FINISTERE NORTH) REGION group (=Batz, Guenioc, Stagadon, Ti Saoson, Valan, Vierge)	48º30–48º45N	003º39–004º50W

(France, continued)					
EU-107	F	i.	BRETAGNE (COTES-D'ARMOR WEST) REGION group (=Les Sept Iles [namely Bono, Malban, Moines, Plate, Rouzic], plus Er, Petite, Tome) *(Note: not Canton, Grande, Les Triagoz)*	48º40–48º55N	003º10–003º39W
EU-074	F	j.	BRETAGNE (COTES-D'ARMOR CENTRE) REGION group (=Ar Morbic, Biniguet, Brehat, Chevre, Grouezen, Harbour, Lavrec, Logodec, Mauve, Modez, Raguenes, Raguenes Meur, Roches Douvres, Saint Rion, Verte)	48º32–49º10N	002º30–003º10W
EU-157	F	k.	BRETAGNE (COTES-D'ARMOR EAST / ILLE-ET-VILAINE) REGION group (=Agot, Cezembre, Harbour, Herpin) *(Note: not Les Hebihens)*	48º37–48º44N	001º34–002º30W
EU-156	F	l.	BASSE-NORMANDIE (MANCHE WEST) REGION group (=Tombelaine) *(Note: not Chausey Isls, Herpin, Mont St Michel)*	48º37–49º50N	001º28–001º58W
EU-081	F	m.	BASSE-NORMANDIE (MANCHE EAST) REGION group (=Saint Marcouf Isls) *(Note: not Tatihou)*	49º22–49º50N	001º06–001º58W
EU-039	F	n.	CHAUSEY ISLANDS (=Chausey Isls [namely Aneret & Ancre Isls, Chapeau, Genetaie, Grand & Petit Romont, Grande, Houlee, Huguenans, Lezard, Longue, Loup, Meule, Oiseaux, Plate, Trois Ilets])	48º51–48º55N	001º42–001º53W
EU-148	F	o.	LANGUEDOC-ROUSSILLON REGION group (=Fort Brescou)	42º26–43º33N	003º02–004º14E
EU-095	F	p.	PROVENCE-COTE D'AZUR (BOUCHES-DU-RHONE) REGION group (=Calseraigne, Grand & Petit Congloue, If, Jarre, Jarron, Moyade, Planier, Pomegues, Ratonneau, Riou, Tiboulen [both Ile & Ilot], Verte) *(Note: not Maire)*	43º09–43º28N	004º14–005º40E
EU-070	F	q.	PROVENCE-COTE D'AZUR (VAR) REGION group (=Hyeres Isls [namely Bagaud, Gabiniere, Grand & Petit Ribaud, Gros & Petit Sarranier, Levant, Petit Langoustier, Pointe Rousset, Porquerolles, Port-Cros, Rascas], plus Fauvette, Les Embiez Isls [part, Grand & Petit Rouveau only], Lion de Mer, Or) *(Note: not Bendor, Les Embiez Isls [part, Grand & Petit Gaou, Tour Fondue (Embiez Island)] or Hyeres town on the mainland)*	42º58–43º29N	005º40–006º56E
EU-058	F	r.	PROVENCE-COTE D'AZUR (ALPES-MARITIMES) REGION group (=Lerins Isls [namely L'Ilot, Saint Fereol, Saint Honorat, Sainte Marguerite, Tradeliere])	43º29–43º47N	006º56–007º32E
			CORSICA (CORSE)		
EU-014	TK	a.	CORSICA ISLAND (=Corsica and coastal islands not qualifying for other groups below)	41º19–43º03N	008º25–009º40E
EU-164	TK	b.	CORSICA'S COASTAL ISLANDS (=Bruzzi, Camaro Canto, Cavallo, Finocchiarola, Giraglia, Lavezzi Isls, Les Moines, Piana/Sperone, Poraggia, Ratino, San Bainso, San Cipriano, Sperduto, Toro)	41º19–43º03N	008º25–009º40E
EU-100	TK	c.	CERBICALES ISLANDS (=Cerbicales Isls [namely Forana, Maestro Maria, Piana, Pietricaggiosa, Vacca])	41º32–41º35N	009º21–009º24E
EU-104	TK	d.	SANGUINAIRES ISLANDS (=Sanguinaires Isls [namely Cala d'Alga, Cormorans or Oga, Grande Sanguinaire, Porri])	41º52–41º54N	008º34–008º37E
			GERMANY		
EU-047	DL	a.	NIEDERSACHSEN STATE group (=Baltrum, Borkum, Juist, Langeoog, Luetje Hoern, Mellum, Memmert, Minsener Oog, Norderney, Spiekeroog, Wangerooge in East Frisian Islands, aka Ostfriesische Inseln)	53º20–53º54N	006º38–009º00E
EU-127	DL	b.	SCHLESWIG-HOLSTEIN STATE SOUTH WEST group (=Helgoland, Helgoland-Duene, Trischen, plus Neuwerk, Scharhoern in Hamburg State)	53º54–54º20N	007º50–009º00E
EU-042	DL	c.	SCHLESWIG-HOLSTEIN STATE NORTH WEST group (=Amrum, Foehr, Groede-Appelland, Habel, Hooge, Japsand, Langeness, Norderoog, Norderoogsand, Nordstrandischmoor, Oland, Pellworm, Suederoog, Suederoogsand, Suedfall, Sylt in North Frisian Islands, aka Nordfriesische Inseln) *(Note: not Hamburger Hallig, Nordstrand)*	54º20–55º04N	008º15–009º00E
EU-128	DL	d.	SCHLESWIG-HOLSTEIN STATE EAST group (= Fehmarn, Warder)	53º59–54º53N	009º35–011º21E
EU-057	DL	e.	MECKLENBURG-VORPOMMERN STATE group (=Beuchel, Bock, Bock-Reede, Faehrinsel, Gaensewerder, Greifswalder Oie, Heuwiese, Hiddensee, Kleine Werder, Langenwerder, Liebitz, Liebes, Maehrens, Neubessin, Oehe, Ruden, Ruegen, Tedingsinsel, Tollow, Ummanz, Urkevitz, Vilm, Walfisch) *(Note: not Daenholm, Fehmarn, Koos, Poel, Warder)*	53º56–54º43N	010º55–013º57E
			GERMANY / POLAND		
EU-129	DL, SP1	a.	USEDOM ISLAND (aka UZNAM ISLAND) (=Goermitz, Neidbullen, Rohrplan, Usedom, Werder) *(Note: not Ruden or any EU-132 counters)*	53º50–54º12N	013º45–014º20E
			GREECE		
EU-052	SV	a.	IPEIROS / DYTIKI ELLAS REGION group (=Ionian Isls [namely Antipaxoi, Arkoudi, Atokos, Ereikoussa, Ithaki, Kefallonia, Kerkyra [aka Corfu], Mathraki, Othonoi, Paxoi, Strofades, Vido, Zakynthos [aka Zante]], plus coastal islands: Echinades Isls [namely Dragonera, Makri, Oxeia, Vromonas], Kalamos, Kastos, Meganisi) *(Note: not Lefkada [aka Levkas], Petalas)*	37º12–39º57N	019º20–021º45E
EU-158	SV	b.	PELOPONNISOS (MESSINIA) REGION group (=Agios Mariani, Avgo [near Venetiko], Proti, Sapientza, Schiza, Venetiko) *(Note: not Chelonaki [aka Marathonisi], Sfaktiria)*	36º38–37º23N	021º30–022º20E
EU-113	SV	c.	PELOPONNISOS (LAKONIA) / KYTHIRA REGION group (=Antikythira, Avgo [near Kythira], Elafonisos, Kythira, Makrokythira [aka Makronisi near Kythira], plus Falkonera, Karavi, Velopoula in Mirtoo Pelagos)	35º48–37º04N	022º20–023º55E
EU-075	SV	d.	PELOPONNISOS (ARGOLIS) / ATTIKI REGION group (=Agios Georgios, Agios Thomas, Agkistri, Aigina, Arsida, Diaporioi, Dokos, Fleves, Kyra, Laouses, Moni, Patroklou, Plateia, Poros, Psili, Romvi [aka Tolo], Salamina, Spetses, Spetsopoula, Stavronisi, Trikeri, Ydra [aka Hydra], Ypsili) *(Note: not EU-060 counters)*	37º04–38º20N	022º43–024º05E
EU-060	SV	e.	STEREA ELLAS REGION group (=Erinia, Kavalliani, Mandili, Petalioi Isls, Pontikonisi, Prasouda, Sarakino, Skyropoula, Skyros, Styra, Valaxa, Vrak Akio, Vrak Elafi) *(Note: not Evvoia [aka Euboea] or islands qualifying for other groups)*	37º55–39º04N	022º42–024º41E
EU-072	SV	f.	THESSALIA REGION group (=Voreioi Sporades [aka Northern Sporades, namely Adelfi, Alonnisos, Gioura, Kyra Panagia [aka Pelagos], Peristera, Piperi, Prason, Psathoura, Skantzoura, Skiathos, Skopelos], plus Palaio Trikeri) *(Note: not Skyros or other EU-060 counters)*	39º00–39º59N	022º39–024º21E
EU-174	SV	g.	MAKEDONIA / THRAKI REGION group (=Agios Isidoros, Amoliani, Diaporos, Drenia Isls, Eleftheronisi, Kapros, Kelyfos, Koinyra, Panagia, Samothraki, Thasopoula, Thasos) *(Note: not islands qualifying for EU-049 or EU-072)*	39º53–41º00N	022º33–026º02E
EU-049	SV	h.	NORTH AEGEAN ISLANDS (VOREIO AIGAIO) (=Agios Efstratios, Antipsara, Chios, Fournoi, Ikaria, Inousses, Lesvos, Limnos, Makronisi, Passas, Psara, Samos, Sergitsi, Skopelos, Thymaina) *(Note: not Andros or Tinos or other EU-067 counters)*	37º30–40º04N	024º55–027º08E
EU-067	SV	i.	KYKLADES (CYCLADES) (=Kyklades [namely Amorgos, Anafi, Ananes, Andros, Antikeros, Antimilos, Antiparos, Anydro, Despotiko, Dilos, Donoussa, Dragonisi, Folegandros, Gyaros, Ios, Irakleia, Kameni, Kardiotissa, Kea, Keros, Kimolos, Koufonisi, Kythnos, Makra, Makronisi, Milos, Mykonos, Naxos, Pachia, Paros, Polyaigos, Rineia, Schoinoussa, Serfopoula, Serifos, Sifnos, Sikinos, Strongyli, Syros, Thira [aka Santorini], Thirasia, Tinos]) *(Note: not islands qualifying for other groups)*	36º10–38º01N	024º05–026º06E

(Greece, continued)

			CRETE (KRITI)		
	EU-015	SV9	a. CRETE ISLAND (=Crete and coastal islands not qualifying for other groups below)	34º53–35º43N	023º28–026º22E
	EU-187	SV9	b. CRETE'S COASTAL ISLANDS (=Agios Theodoros, Agria Gramvousa, Avgo, Chrysi, Dia, Dragonada, Elasa, Gavdopoula, Gavdos, Gianysada, Imeri Gramvousa, Koufonisi, Lazaretta, Paximada, Paximadia, Pontikonisi, Pseira)	34º45–35º43N	023º25–026º25E
			DODECANESE (DODEKANISOS)		
	EU-001	SV5	a. DODECANESE (=Dodecanese [namely Agathonisi, Alimia, Arkoi, Armathia, Astakida, Astypalaia, Chalki, Chamili, Divounia, Farmakonisi, Gyali, Kalolimnos, Kalymnos, Karpathos, Kasos, Kinaros, Kos, Leipsoi, Leros, Levitha, Livadi, Mavra, Megisti [aka Kastellorizon], Nisyros, Ofidoussa, Patmos, Pserimos, Ro, Rodos [aka Rhodes], Saria, Symi, Syrna, Tilos, Zafora]) *(Note: not islands qualifying for other groups listed above)*	35º17–37º30N	026º06–029º36E
			ICELAND		
A	EU-021	TF	a. ICELAND (=Iceland and coastal islands not qualifying for other groups below)	63º15–66º40N	013º20–024º40W
A	EU-168	TF	b. ICELAND'S COASTAL ISLANDS (=Aedey, Akureyjar, Andey, Arney, Bildsey, Bjarnarey, Bjarneyjar, Brokey, Drangey, Eldey, Eldeyjardrangur, Ellidaey, Engey, Fagurey, Flatey [x2], Fremri Langey, Grimsey [x2], Hergilsey, Hlada, Holey, Hrappsey, Hrisey, Hrollaugseyjar, Hvallatur, Klofningur, Langey, Malmey, Manareyjar, Olafseyjar, Oxney, Papey, Raudseyjar, Seley, Skaleyjar, Skrudur, Sudurlond, Svefneyjar, Svidnur, Tvisker, Videy, Vigur [x2]) *(Note: not EU-071 counters)*	63º15–66º40N	013º20–024º40W
A	EU-071	TF7	c. VESTMANNAEYJAR (WESTMAN ISLANDS) (=Vestmannaeyjar [namely Alfsey, Bjarnarey, Brandur, Ellidaey, Geirfuglasker, Geldungur, Heimaey, Hellisey, Sudurey, Sulnasker, Surtsey])	63º15–63º32N	020º06–020º42W
			ITALY		
	EU-083	I*1	a. LIGURIA REGION group (=Bergeggi, Gallinara, Tinetto, Tino) *(Note: not Palmaria)*	43º45–44º25N	007º32–010º01E
	EU-028	I*5	b. TOSCANA (TUSCANY) REGION group (=Toscano Archipelago [namely Capraia, Cerboli, Elba, Formiche di Grosseto, Giannutri, Giglio, Gorgona, Montecristo, Palmaiola, Pianosa, Scoglio d'Africa], plus coastal islands including Formica di Burano and Sparviero in Grosseto Province – **see # below)** *(Note: not Meloria)*	42º12–44º01N	009º45–011º27E
	EU-045	I*0	c. LAZIO REGION group (=Ponziane Isls [namely Gavi, Le Galere, Palmarola, Ponza, Santo Stefano, Scoglio La Botte, Ventotene, Zannone – **see # below**])	40º45–42º22N	011º27–013º46E
	EU-031	I*8	d. CAMPANIA REGION group (=Partenopee or Napoletane Isls [namely Capri, Faraglioni di Capri, Ischia, Monacone, Procida, Vivara], plus coastal islands including Li Galli [namely Il Gallo Lungo, La Castelluccia, La Rotonda], and Licosa in Salerno Province – **see # below**) *(Note: not Nisida)*	39º59–41º13N	013º46–015º39E
	EU-144	I*8	e. CALABRIA / BASILICATA REGION group (=Cirella, Mantineo, Santo Ianni) *(Note: contacts with Dino made before 1 January 2015 count also for this group; contacts made on or after that date do not count.)*	37º54–40º23N	015º38–017º13E
	EU-073	I*7	f. PUGLIA (TARANTO) REGION group (=Cheradi Isls [namely San Paolo, San Pietro])	40º17–40º31N	016º51–017º47E
	EU-091	I*7	g. PUGLIA (LECCE / BRINDISI / BARI) REGION group (=Capezzone, Chianca d'Abramo, Grande di Porto Cesareo and Sant' Andrea in Lecce Province and Guaceto Maggiore and Pedagne Isls in Brindisi Province) *(Note: not Sant' Andrea in Brindisi Province)*	39º45–41º22N	016º13–018º35E
	EU-050	I*7	h. PUGLIA (FOGGIA) REGION group (=Tremiti Isls [namely Cacio Cavallo, Caprara, Il Cretaccio or Cretazzo, I Pagliai, La Vecchia, San Domino, San Nicola], plus Pianosa)	41º22–42º15N	015º08–016º13E
	EU-131	I*3	i. VENETO REGION group (=Laguna Veneta Isls [namely Burano, Campana, La Certosa, La Cura, La Giudecca, La Grazia, Lido, Mazzorbo, Murano, Ottagono degli Alberoni, Pellestrina, Poveglia, Sacca Sessola, San Ariano, San Clemente, San Francesco del Deserto, San Giacomo in Palude, San Giorgio Maggiore, San Lazzaro degli Armeni, San Michele, San Secondo, San Servolo, Sant' Angelo della Polvere, Sant' Erasmo, Santo Spirito, Tessera, Torcello, Venezia and other lagoon islands – **see # below**]) *(Note: not Albarella in Rovigo Province or Aleghero or Chioggia in Venezia Province)*	44º47–45º39N	012º07–013º06E
	EU-130	I*3	j. FRIULI-VENEZIA GIULIA REGION group (=Laguna di Marano and Laguna di Grado Isls [namely Anfora, Ara Storta, Banco d'Orio, Belli, Campo, Conchiglie, Gorgo, Grado, La Schiusa, Marina dei Manzi, Marina di Macia, Marinetta, Martignano, Mezzano, Morgo, Orbi, Pampaiola or Pampagnola, Ravaiarina, San Giuliano, San Pietro d'Orio, Santa Maria di Barbana, Sant' Andrea, Taglio Nuovo, Tanori, Valerian, Villa Nova])	45º36–45º47N	013º06–013º45E
			SARDINIA (SARDEGNA)		
	EU-024	I*0	a. SARDINIA ISLAND (=Sardinia, including Sant' Antioco and other islands not qualifying for EU-165 or EU-041)	38º50–41º16N	008º05–009º53E
	EU-165	I*0	b. SARDINIA'S COASTAL ISLANDS (=Asinara, Cavoli, Cormorani, Fico, Figarolo, Foradada, Il Catalano, Il Toro, La Vacca, Li Nibani, Maddalena di Alghero, Mal di Ventre, Molara, Molarotto, Mortorio, Ogliastra, Pedrami, Quirra, Ratti, Rossa di Badesi, Rossa di Teulada, San Macario, San Pietro, Serpentara, Soffi, Tavolara, and other qualifying islands – **see # below**) *(Note: not Sant' Antioco)*	38º50–41º16N	008º05–009º53E
	EU-041	I*0	c. MADDALENA ARCHIPELAGO (=Maddalena Archipelago [namely Aglio, Barrettini, Budelli, Caprera, Corcelli, I Monaci, La Presa, Maddalena, Pecora, Piana, Porco, Razzoli, Santa Maria, Santo Stefano, Spargi, Spargiotto, plus Bisce, Cappuccini – **see # below**])	41º09–41º19N	009º18–009º32E
			SICILY (SICILIA)		
	EU-025	I*9	a. SICILY ISLAND (=Sicily and coastal islands not qualifying for one of the groups listed below or for AF-018 or AF-019)	36º37–38º20N	012º25–015º39E
	EU-166	I*9	b. SICILY'S COASTAL ISLANDS (=Asinelli, Femmine, Lachea & Il Faraglione in Ciclopi Isls, Pietra di Patti, Porri, Stagnone Isls [namely La Scuola, Lunga or Grande, San Pantaleo or Mozia, Santa Maria], Vendicari) *(Note: not Formica, I Porcelli, Maraone)*	36º37–38º20N	012º25–015º39E
	EU-054	I*9	c. EGADI ISLANDS (=Egadi Isls [namely Cammello, Favignana, Formica, Galeotta, Galera, Levanzo, Maraone, Marettimo, Preveto, plus I Porcelli]) *(Note: not Grande in Stagnone Isls)*	37º54–38º04N	012º00–012º26E
	EU-017	I*9	d. EOLIE (aka LIPARI) ISLANDS (=Eolie Isls [namely Alicudi, Basiluzzo, Filicudi, Galera, Lipari, Lisca Bianca, Panarea, Salina, Stromboli, Strombolicchio, Vulcano])	38º20–38º52N	014º15–015º20E

(Italy, continued)

	EU-051	I*9	e. USTICA ISLAND (=Medico, Ustica)	38º40–38º45N	013º07–013º16E
			# A full listing of Italian IOTA counters is provided by means of a cross-reference to islands in the Italian Islands Award (IIA) Programme List which can be found at www.ari.it.		
			MALTA		
	EU-023	9H	a. MALTA group (=Comino, Filfla, Gozo, Malta)	35º45–36º10N	014º10–014º40E
			MONTENEGRO		
	EU-163	4O	a. MONTENEGRO (aka CRNA GORA) group (=Katic, Sv Nedjelja, Sv Nikola) *(Note: not Ada, Mamula, Stradioti)*	41º50–42º23N	018º33–019º23E
			NETHERLANDS		
	EU-038	PA	a. NOORD HOLLAND / FRIESLAND / GRONINGEN PROVINCE group (=Ameland, Engelsmanplaat, Griend, Noorderhaaks, Richel, Rottumeroog, Rottumerplaat, Schiermonnikoog, Simonszand, Terschelling, Texel, Vlieland in West Frisian Islands, aka Waddeneilanden)	52º20–53º34N	004º30–007º00E
	EU-146	PA	b. ZUID HOLLAND / ZEELAND PROVINCE group (=Goeree Overflakkee, Schouwen Duiveland, Tiengemeten and islands in the Grevelingen estuary) *(Note: not Noord-Beveland, Tholen)*	51º22–52º20N	003º22–004º30E
			NORWAY		
A	EU-141	LA	a. FINNMARK COUNTY EAST group (=Bonoya, Brattholmen, Bugoy, Helloya, Henrikholman, Hornoya, Kartoya, Kjelmoya, Kongsoya, Langholmen, Lille Ekkeroy, Maroya, Reinoya, Revholmen, Rypoya, Skarholmen, Skogeroya, Store Brattholmen, Vardo)	69º44–71º15N	026º32–031º15E
A	EU-044	LA	b. FINNMARK COUNTY WEST group (=Aroya [in Altafjorden], Fruholmen, Hjelmsoya, Ingoya, Jernoya, Kvaloya [Hammerfest], Lille Tamsoya, Loppa, Mageroya, Masoy, Reinoya [in Porsangerfjorden], Reinoya [south of Rolvsoya], Rolvsoya, Sandoya, Seiland, Silda, Soroya, Stjernoya, Store & Lille Latoy, Store Kamoy, Store Tamsoya)	69º59–71º15N	021º00–026º32E
A	EU-046	LA	c. TROMS COUNTY group (=Andorja, Arnoya, Aroya [in Lyngsfjorden], Dyroy, Fugloya, Grotoy, Hakoya, Hekkinga, Helgoy, Hersoya, Hillesoy, Kagen, Karlsoy, Koja, Kvaloya [Kvaloysletta, near Tromso], Laukoya, Noklan, Nord-Kvaloy, Rebbenesoy, Reinoy, Ringvassoy, Rolla, Sandoya, Senja, Skjervoy, Skorpa, Sommaroy, Spildra, Tromsoya, Tussoya, Uloya, Vanna, Vengsoya, Vorteroya)	68º40–70º23N	016º45–021º53E
A	EU-033	LA	d. VESTERALEN ISLANDS / TROMS COUNTY SOUTH group (=Akeroya, Bjarkoy, Gapoy, Grytoya, Kjotta, Krottoya, Kvaeoya, Meloyvaer, Sandsoya, Vesteralen Isls [namely Anda, Andoya, Bleiksoya, Boroya, Brottoya, Dyroya, Hadseloya, Hinnoya, Langoya, Litloya, Skogsoy, Tindsoya, Ulvoya])	68º14–69º25N	014º10–016º46E
A	EU-076	LA	e. LOFOTEN ISLANDS (=Lofoten Isls [namely Austvagoy, Flakstadoya, Gimsoya, Heimoya, Mosken, Moskenesoy, Rostlandet, Skomvaer, Skrova, Store Molla, Vaeroy, Vestvagoy])	67º22–68º29N	011º45–015º12E
A	EU-062	LA	f. NORDLAND / NORD-TRONDELAG COUNTY group (=Aldra, Alsten, Amnoya, Baroya, Bjoroya, Bliksvaer, Blomsoya [aka Altra, Hestoya], Bolga, Borgan, Bremstein, Donna, Engeloya, Fleinvaer, Fugloya, Givaer, Gjaeslingan, Gjerdoya, Hamnoya, Handnesoya, Helligvaer, Hoddoya, Hugla, Husoya [east of Lundoya], Husvaer, Inner-, Mellom- & Ytter-Vikna, Joa, Kvernoya, Landegode, Lauvoya, Leka, Lokta, Lovund, Lundoya, Luroya, Maroya [east of Inner-Vikna], Meloya, Mesoya, Mindlandet, Myken, Nesoya, Nord-Heroya, Offersoya, Oksningan, Otteroya, Rangsundoya, Rodoya [in Alstahaug, aka Tro], Rodoya [near Agskardet], Sandhornøya, Sauren, Seloya, Selsoya, Sklinna, Solvaer, Sor-Arnoy, Sor-Heroya, Stottvaer, Tjotta, Tomma, Torget, Traena, Vandve, Vega, Ylvingen) *(Note: not Straumoya, Ytteroy)*	64º26–68º22N	010º25–016º15E
	EU-036	LA	g. SOR-TRONDELAG / MORE OG ROMSDAL COUNTY NORTH group (=Averoya, Bergsoya, Edoy, Eldhusoya, Ertvagsoya, Fjellvaersoya, Frei, Froya, Gautoya, Gomalandet/Kirklandet, Grip, Grisvagoya, Halten, Helgbustadoya, Hepsoya, Hitra, Indre & Ytre Skjervoya, Innlandet, Inntian, Innveien, Kjonnoya, Kvitholmen, Kya [southwest of Sula], Leksan, Linesoya, Mausundvaer, Nordlandet, Ramsoya, Ringholmen [north of Tustna], Skardsoya, Smola, Solskjeloya, Sorburoya, Stabblandet [aka Stabben], Stokkoya, Storfosna, Sula [near Froya], Tarva, Tustna, Vaeroya, Veiholmen) *(Note: not Ytteroy)*	62º55–64º28N	006º50–010º30E
	EU-056	LA	h. MORE OG ROMSDAL COUNTY CENTRE group (=Nordoyane Isls [namely Bjornsund, Bolsoya, Brentoya, Dryna, Dyroya, Erkna, Finnoy, Fjortoft, Flatflesa, Flemsoya, Gasoya, Giske, Godoya, Gossen [aka Aukra, Gossa], Hamnoya, Haramsoya, Haroya, Hjertoya, Hogvaerholmen, Kalvoya, Kvaloya, Langoya, Lepsoya, Litlekalvoya, Lyngvaeret, Mageroy, Midoya, Ona, Orta, Otroy, Raedene, Rindaroy, Sandoy, Sekken, Seteroya [north of Finnoy], Seteroya [south of Molde], Storholmen, Svinoya [east of Alesund], Tautra, Ternoya, Torholmen, Uksnoya [near Haroya], Ullaholmen, Valderoy, Vemoya, Veoy, Vestre Risoya, Vigra]) *(Note: contacts with Sula made before 16 February 2013 count also for this group; contacts made on or after that date do not count for IOTA. Islands south of the Sulafjorden also do not count.)*	62º23–63º00N	005º50–007º30E
	EU-079	LA	i. MORE OG ROMSDAL COUNTY SOUTH group (=Soroyane Isls [namely Bergsoya, Dimna [aka Dimnoya], Eikoy, Flavaeret, Grasoyane, Gurskoy, Hareidlandet, Hatloya, Haugsholmen, Hestholmen, Jonsholmen, Kvamsoy, Leinoy, Moloy, Nautoya, Nerlandsoy, Rimoy, Riste, Runde, Sandsoy, Skorpa, Storholmen, Svinoy, Vattoya, Voksa, Yksnoy]) *(Note: not Raudoy)*	62º09–62º27N	005º15–006º10E
	EU-055	LA	j. SOGN OG FJORDANE / HORDALAND / ROGALAND COUNTY group (=Alden, Alforo, Algroy, Alvoy, Amoy, Anuglo, Askoy, Askrova, Atloy, Austre Bokn, Barmoy, Batalden, Bjoroy, Blomoy, Bokn, Bomlo, Bongno, Borgundoy, Boroy [near Randoy], Bremangerlandet, Brimse, Bru, Bulandet, Byrknesoy, Espevaer, Faeroy, Fanoy, Fedje, Feistein, Feoy, Ferkingstadoyane [aka Ferking Reef], Fesoyna, Finnoy, Fjelbergoy, Flatoy, Fogn, Foldoy, Foyno, Froya, Gisoy, Goddo, Halsnoy [east of Stord], Halsnoy [south of Ombo, aka Halsne], Hellesoy, Hellisoy, Heng, Herdla, Herdlevaeret [aka Oroy], Hernar, Hidle [east of Amoy], Hisaroy, Holmengra, Holsnoy, Hovden, Huftaroy, Huglo, Hundvag, Hundvako, Husevagoy, Kinn, Kvaloy [near Feoy], Kvitsoy, Leroy, Litle Sotra, Lokoy, Losna, Marstein, Mjomna, Mokster, Mosteroy, Ognoy, Ombo, Reksta, Reksteren, Rennesoy, Rongevaeret, Rongoy, Rott, Rovaer, Roytinga [north-east of Haukanes], Roytinga [south-west of Byrknes], Sandoy, Selbjorn, Selja, Seloy, Selsoy, Silda, Sjernaroyane, Skorpa, Slatteroy, Snilstveitoy, Sokn, Spyssoy, Steinsundoy, Stolmen, Stord, Store Kalsoy, Store Sotra, Sula, Svanoy, Syltoy, Talgje [south of Finnoy], Toftoy, Toska, Tyssoy, Urter, Uskjo, Utsira, Utvaer, Vaeroy, Vagsoy, Vevlingen, Viko, Ytroy, Ytteroyane) *(Note: not Eigeroya, Karmoy, Osteroy, Radoy, Randoy, Selo, Tysnesoy)*	58º16–62º14N	004º25–006º23E
	EU-061	LA	k. VEST AGDER TO OSTFOLD COUNTY group (=Andabeloy, Askeroya, Austre Seli, Bastoya, Bjoroya, Bolaerne, Eldoya, Faerder Isls, Flekkeroy, Gronningen, Haoya [south of Groos], Hellersoy, Hidra, Hille, Holmen [near Krokvag], Hui, Hvaler Isls [namely Akeroya, Asmaloy, Kirkoy, N & S Sandoy, N & S Sostrene, Seiloy, Spjaeroy, Tisler, Vesteroy], Hvasser, Jomfruland, Landoy, Lyngoya, Merdo, Odden, Oksoy, Rauer [east side of Oslofjord], Risoya, Ryvingen, Sando, Singloy, Skatoy, Songvar, Store Saesoy, Store Sastein, Store Vardoy, Svenner, Tjome, Torbjornskjaer, Torungen, Tromoy, Udoy, Vare, Veierland, Vestre Sandoya [near Tvedestrand]) *(Note: not Hisoy, Notteroy, Skjernoy)*	57º56–59º32N	006º23–011º12E

IOTA Management is indebted to Frode Igland, LA6VQ for help in preparing this list.

(Norway, continued)

			JAN MAYEN		
A	EU-022	JX	a. JAN MAYEN ISLAND (=Jan Mayen)	70º45–71º15N	007º45–009º15W
			SVALBARD		
A	EU-026	JW	a. SPITSBERGEN ISLAND (=Spitsbergen and coastal islands not qualifying for EU-063)	76º30–80º05N	010º30–021º45E
A	EU-063	JW	b. SPITSBERGEN'S COASTAL ISLANDS (=Akseloya, Amsterdamoya, Barentsoya, Bastianoyane, Danskoya, Edgeoya, Halvmaneoya, Hopen, Kong Karls Land [namely Abeloya, Helgolandoya, Kongsoya, Svenskoya], Kvitoya, Lagoya, Moffen, Nordaustlandet, Prins Karls Forland, Sjuoyane, Sorkappoya, Storoya, Von Otteroyane, Wahlbergoya, Wilhelmoya)	76º00–81º00N	010º00–034º00E
A	EU-027	JW	c. BEAR ISLAND (BJORNOYA) (=Bear)	74º15–74º35N	018º45–019º25E
			POLAND		
	EU-132	SP1	a. SZCZECIN / KOSZALIN PROVINCE group (=Bielawki, Gesia Kepa, Karsibor, Konski Smug, Koprzywskie Legi, Ladko, Warnie Kepy, Wielki & Maly Krzek, Wiszowa Kepa, Wolcza Kepa, Wolin, Wydrza Kepa) *(Note: not Chelminek, Chrzaszczewska, Gardzka Kepa, Mielin or any EU-129 counters)*	53º48–54º30N	014º16–016º29E
			POLAND / GERMANY		
		SP1, DL	a. UZNAM ISLAND (aka USEDOM ISLAND) — See GERMANY / POLAND above	53º50–54º12N	013º45–014º20E
			PORTUGAL		
	EU-150	CT	a. MINHO / DOURO LITORAL / BEIRA LITORAL PROVINCE group (=Insua)	39º52–41º52N	008º40–009º00W
	EU-040	CT	b. ESTREMADURA PROVINCE group (=Berlenga Grande, Bugio, Estelas Isls, Farilhoes Isls) *(Note: not Baleal, Fora)*	38º23–39º52N	008º55–009º35W
	EU-167	CT	c. BAIXO ALENTEJO PROVINCE group (=Pessegueiro)	37º27–38º30N	008º47–008º55W
	EU-145	CT	d. ALGARVE PROVINCE group (=Culatra) *(Note: contacts with Barreta [aka Deserta] made before 1 January 2010 count also for this group; contacts made on or after that date do not count for IOTA. Armona, Faro, Tavira also do not count.)*	36º56–37º27N	007º24–009º02W
			AZORES (ACORES)		
	EU-003	CU1, 2	a. EASTERN group (=Formigas Isls, Santa Maria, Sao Miguel)	36º50–38º00N	024º30–026º30W
	EU-175	CU3–7	b. CENTRAL group (=Faial, Graciosa, Pico, Sao Jorge, Terceira)	38º00–39º15N	026º30–029º00W
	EU-089	CU8, 9	c. WESTERN group (=Corvo, Flores)	39º15–39º50N	031º00–031º20W
			ROMANIA		
	EU-183	YO	a. SACALINU MARE ISLAND (=Sacalinu Mare)	43º44–45º13N	028º34–029º42E
			ROMANIA / UKRAINE		
	EU-191	YO, UR	a. FERICIRII ISLAND (aka NOVA ZEMLYA ISLAND) (=Fericirii)	45º09–45º13N	029º45–029º47E
			RUSSIAN FEDERATION – EUROPE		
			SANKT-PETERBURG / LENINGRADSKAYA OBLAST'		
	EU-117	R1A-C	a. GULF OF FINLAND NORTH group (=Bereznik, Bol'shoy & Severnyy & Zapadnyy Berezovyy, Chernovoy, Dymnyy, Gustoy/Kotelny, Khallikarti [aka Halli], Kiuskeri [aka Bol'shoy Fiskar Archipelago], Krepysh, Kuurinsaari [aka Naparnik], Lisiy, Malyy Vysotskiy, Novik, Peredovik, Peschanyy, Ravitsa, Rondo [aka Ruonti], Vasikkasaari, Vikhrevoy [aka Tuppurasaari], Zaovrazhenskiy) *(Note: not Klest, Mayskiy, Vysotskiy)*	60º15–60º39N	027º35–028º43E
	EU-133	R1A-C	b. GULF OF FINLAND SOUTH group (=Bol'shoy & Malyy Tyuters, Gogland [aka Sur Sari], Khangeloda, Khitamatala, Kokor, Kotlin, Malyy, Mayak, Mayak Tolbukhin, Moshchnyy, Narvi [aka Nerva], Remisar, Reymosar, Rodsher, Seskar [aka Lesnoy], Sommers, Verperluda, Virginyy) *(Note: not Sankt-Peterburg City islands or Lake Ladoga islands)*	59º28–60º15N	026º37–030º14E
			MURMANSKAYA OBLAST'		
A	EU-082	R1Z	a. BARENTS SEA COAST WEST group (=Bol'shoy & Malyy Ainov, Bol'shoy & Malyy Oleniy, Kil'din, Kiyskie Isls [namely Bol'shoy & Malyy Kiy], Kuvshin [south of Poluostrov Rybachiy], Shalim, Voron'i Ludki Isls, Yeretik) *(Note: not Toros, Vichani Isls)*	68º53–69º58N	030º49–037º00E
A	EU-161	R1Z	b. BARENTS SEA COAST EAST group (=Chaichiy, Lumbovskiy, Medvezhiy, Sem' Ostrovov Isls [namely Bol'shoy & Malyy Litskiy, Bol'shoy Zelenets, Kharlov, Kuvshin, Veshnyak], Sosnovets, Veshnyak [near Cape Orlov], Vitte) *(Note: not Danilov, Goryainov, Nokuyev)*	66º23–68º53N	037º00–041º30E
	EU-162	R1Z	c. WHITE SEA COAST group (=Bol'shoy Gal'muk, Glov, Golovin, Goreliye Isls, Kibirinskiye Ludy Isls, Kruglyy, Lodeyniy, Lomtishniye Isls, Malyy, Medvezhiy, Naumikha, Oleniy [near Kandalaksha], Rogoviye Ludy Isls, Ryashkov, Sredniye Ludy Isls, Tarasikha, Vachev, Vlasov, Voroniy) *(Note: not Oleniy [near Kovda], Velikiy, Voley or EU-147 counters)*	66º02–67º10N	032º15–040º18E
			ARKHANGEL'SKAYA OBLAST'		
	EU-066	R1O	a. SOLOVETSKIYE ISLANDS (=Solovetskiye Isls [namely Anzerskiy, Bol'shoy Muksalma, Bol'shoy & Malyy Zayatskiy, Senniye Ludy Isls, Solovetskiy, Topi Isls])	64º56–65º13N	035º26–036º20E
	EU-153	R1O	b. WHITE SEA COAST WEST group (=Anfal Isls, Baklan, Bol'shoy Kaynets, Golets, Gremikha, Khedostrov, Kiy, Kumbysh, Layda, Lesnaya & Tonkaya Osinka, Lyasomin, Mud'yugskiy, Nikol'skiy, Nyapa, Ontsevy Ludy Isls, Podostrov, Pulonets, Purluda, Razboynik, Shogli Isls, Zhizhginskiy) *(Note: not Golaya Koshka or EU-147 counters)*	63º47–65º57N	036º23–040º40E
A	EU-119	R1O	c. WHITE SEA COAST EAST group (=Morzhovets) *(Note: not islands qualifying for other groups)*	65º57–66º50N	040º40–044º15E
A	EU-035	R1O	d. NOVAYA ZEMLYA (=Novaya Zemlya and all coastal islands)	70º28–77º10N	051º15–069º15E
			RESPUBLIKA KARELIYA		
	EU-147	R1N	a. WHITE SEA COAST group (=Beloguzikha, Berezhnoy Sosnovets, Bol'shoy & Malyy Zhuzhmuy, Bol'shoy Kimalishche, Bol'shoy Kuz'min, Bol'shoy Nokhka Luda, Dlinnyy, Kalgantsy Isls, Kemludskiy, Kishkin, Kondostrov, Konyov, Kost'yan, Kotkano, Kutul'da, Luda-Nakhkonitsa, Medvezhiy, Myagostrov, Nemetskiy Kuzov, Osinka, Parusnitsy, Perkhludi Isls, Pezhostrov, Rakushki Isls, Ravluda, Razostrov, Rovnyazhiy, Russkiy Kuzov, Ryavoluda, Salma-Ludy Isls, Samba-Luda, Satam, Sedel'nyye Isls, Sedostrov, Sev Kil'yak, Sev Kolovar, Sidorov, Taparukha, Tiunets, Tupichikha, Uglovoy, Voron'i Isls, Yakostrov, Yuzhnyy Rombak, Zelenaya Luda) *(Note: contacts with Shuyostrov and Sonostrov made before 1 January 1995 count also for this group; contacts made on or after that date do not count for IOTA. Chernetskiy, Keret', Naumikha, Nikonov, Oleniy [near Gridino], Sumostrov, Tumishche, Velikiy and islands qualifying for other groups also do not count.)*	63º57–66º35N	033º05–036º50E

			NENETSKIY AVTONOMNYY OKRUG		
A	EU-160	R1P	a. BARENTS SEA COAST group (=Chaichiy [near Cape Mikulkin], Korga) *(Note: not most Kambal'-nitskiye Koshki islands which are now underwater)*	66°26–68°42N	043°10–048°00E
A	EU-085	R1P	b. KOLGUEV ISLAND (=Kolguev)	68°35–69°35N	048°00–050°30E
A	EU-188	R1P	c. PECHORSKOYE SEA COAST WEST group (=Otdel'ny Kamen', Sengeyskiy, Timanets)	67°36–68°33N	048°00–052°00E
A	EU-102	R1P	d. PECHORSKOYE SEA COAST CENTRE group (=Chaichiy [near Cape Bizekova], Dolgiy, Kashin, Lovetskiy, Zelenyy) *(Note: not most Gulyayevskiye Koshki islands which are now underwater or Pesyakov)*	68°12–69°00N	052°00–058°00E
A	EU-086	R1P	e. PECHORSKOYE SEA COAST EAST group (=Bol'shoy & Malyy Zelenets, Dolgiy [south of Vaygach], Golets, Matveev, Mestnyy, Storozhevoy, Vaygach)	68°20–70°28N	058°00–065°06E
			KRASNODARSKIY KRAY		
	EU-185	R6A-D	a. BLACK SEA COAST group (=Dzendzik, Golen'kyy, Krupinina, Sudzhuk)	43°23–45°22N	036°36–040°00E
			FRANZ JOSEF LAND (ZEMLYA FRANTSA IOSIFA)		
A	EU-019	RI1FJ	a. FRANZ JOSEF LAND (=Franz Josef Land [namely Aleksandry, Gallya, Georga, Greem-Bell, Gukera, Karla-Aleksandra, Kheysa, Mak-Klintoka, Nansena, Nortbruk, Rudol'fa, Sal'm, Solsberi, Tsiglera, Vil'cheka])	79°40–81°55N	036°30–065°30E
A	EU-190	RI1FJ	b. VIKTORIYA ISLAND (=Viktoriya)	80°05–80°12N	036°30–037°10E
			SPAIN		
	EU-080	EA1	a. PONTEVEDRA PROVINCE group (=Arosa, Camallon, Centolo, Cies Isls [namely Boeiro, Monte Agudo or Del Norte, San Martin or Del Sur, Vinos], Estela de Dentro, Estela de Fora, Galineiro, Jidoiro Arenoso, Jidoiro Pedregoso, Las Serralleiras, Ons, Onza*) (Note: not Cortegada, La Toja, Lobeira, San Simon, Tambo, Toralla)*	41°52–42°35N	008°48–008°58W
	EU-077	EA1	b. LA CORUNA / LUGO PROVINCE group (=Coelleira, Erbosa, Insuabella, Lobeira Grande & Chica, Los Aguillones, Los Asadoiros, Los Cabeceiros, Los Farallones, Malante, Marola, Noro, Rua, Salvora, Sentencian, Sisarga Grande & Chica, Vionta) *(Note: not La Toja or any EU-080 counters)*	42°25–43°50N	007°03–009°25W
	EU-142	EA1	c. OVIEDO / SANTANDER PROVINCE group (=Casilda, Castro de Ballota, Castro de Poo, Conejera [aka Los Conejos], Deva, Erbosa, Mouro, Palo de Poo, Solita) *(Note: not Pasiega)*	43°24–43°40N	003°09–007°03W
	EU-134	EA2	d. BILBAO / SAN SEBASTIAN (BASQUE COUNTRY) PROVINCE group (=Aqueche, Izaro, Villano)	43°18–43°30N	001°48–003°09W
	EU-078	EA3	e. GERONA PROVINCE group (=Hormigas [aka Formigues] Isls [namely El Llagosti, Hormiga Grande, La Corva, La Planasa], Los Branchs Canyellas, Massa d'Or, Massina, Meda Grande & Petita) *(Note: not Port-Lligat)*	41°40–42°26N	002°47–003°25E
	EU-151	EA5	f. CASTELLON / VALENCIA PROVINCE group (=Penyeta del Moro)	38°53–40°32N	000°20W–000°30E
	EU-093	EA5	g. ALICANTE / MURCIA PROVINCE group (=Benidorm, Cantera, Escombreras, Galera de Tabarca, Grosa, Hormigas Isls, Nao, Portitxol, Tabarca) *(Note: not islands in Mar Menor)*	37°23–38°53N	001°38W–000°20E
	EU-069	EA5	h. COLUMBRETES ISLANDS (=Columbretes Isls [namely Baleato, Bauza, Bergantin, Cerquero, Churruca, Columbrete Grande, Espinosa, La Ferrera, La Horadada, Lobo, Mancolibre, Mascarat, Mendez Nunez, Navarrete, Senyoreta, Valdes])	39°47–39°57N	000°30–000°45E
	EU-152	EA7	i. ALMERIA / GRANADA / MALAGA PROVINCE group (=San Juan de Los Terreros)	36°20–37°23N	001°38–005°15W
	EU-143	EA7	j. CADIZ / HUELVA PROVINCE group (=Las Palomas [near Algeciras], Sancti-Petri) *(Note: not Las Palomas [near Tarifa])*	36°00–37°12N	005°15–007°24W
			BALEARIC ISLANDS (BALEARES)		
	EU-004	EA6	a. BALEARIC ISLANDS (=Balearic Isls [namely Cabrera, Formentera, Ibiza, Mallorca, Menorca])	38°30–40°10N	001°00–004°30E
			SWEDEN		
	EU-020	SM1	a. GOTLAND COUNTY (GOTLAND ISLAND) group (=Faro, Gotland, Gotska Sandon, Karlsoarna)	56°50–58°30N	017°50–019°30E
	EU-139	SM2	b. NORRBOTTEN COUNTY group (=Antnas-Borstskaret, Baggen, Baton, Berghamn, Bergon, Bergskaret, Bjorn, Bockon, Bredskar, Byskar, Degero-Borstskaret, Degeron, Enskar, Esterson, Eva, Fjukson, Germandon, Granon, Granskaret, Halson, Hamnon, Hanhinkari, Haru, Hastaskaret, Hinderson, Huvon, Javreholmen, Javre Sandon, Junkon, Kluntarna, Kunoon, Lagenon [near Bergon], Langon, Lappon, Letto, Likskar, Mali, Maloren, Mannon, Mellerston, Mjoon, Nagelsk, Naveron, Norr- & Sor-Aspen, Norr- & Sor-Tistersoarna, Pitkakari, Ranon, Renskar, Rodkallen, Rovarn, Sandgronnorna, Sandskar, Sandskaret, Sarvenkataja, Sarven-Riskilo, Saxskaret, Seskar-Furo, Seskaro, Sigfridson, Skomakaren, Skvalpen, Smalson, Smaskaren, Stenskaret, Storbrandon, Stor- & Lill-Furuon, Stor- & Lill-Harrsten, Stor- & Lill-Hepokari, Stor- & Lill-Rabben, Svarton, Tantamanni, Torne-Furo, Uddskaret, V & O Knivskar, Vargon, Ylikari) *(Note: not Bondon, Faleson, Kataja, Kuusitiipuri, Langoren, Leiskeri, Lutskaret, Pitholm, Revassaari, Santasaari, Trundon)*	65°04–65°50N	021°32–024°10E
	EU-135	SM2	c. VASTERBOTTEN COUNTY group (=Angeson, Antrevet, Blackkallen, Byskegrundet, Dodmanskaret [near Gumbodahamn], Gasoren, Grasidan/Nygrundet, Graskar, Grosseskaren, Grossgrunden, Hallskar, Halson/Granon, Hamnskaret, Hattan, Hogskaret, Holmon, Karingbadan, Karingskar, Krokgronnan, Ledskar, Maklappen, Malgrundet, Medbadan, Medgrundet, Norr- & Sorgadden, Norrbyskar, Norrskar/Bredskar [near Skelleftehamn], Ombytningsgronnan, Oren, Pilhallan, Romelson, Ronnskar [near Abyn], Skotgronnan, Slipen, Snoan, Sparringsgronnan, Stor- & Lill-Blabarsh, Stor- & Lill-Fjaderagg, Stor- & Lill-Vandskaret, Stor-Graskaret, Storgrundet, Stor-Husskar, Svartnasgronnan, Tamgronnan, Tarnoren, Torrmullen, Utstenarna, Vannskar, Vapplan, Vattingen, Vattingsgronnan) *(Note: not Bredskar [near Umea], Jarholmarna)*	63°24–65°04N	019°15–021°40E
	EU-087	SM3	d. VASTERNORRLAND COUNTY group (=Abordson, Aggskar, Algon, Allon, Alnon, Barstaon, Bosslan, Bramon, Fagelskar, Granon [x2], Grisselskar, Hemson, Hogbonden, Hogholmen, Hoglosmen, Klosan, Langholmen, Langskaret, Lungon, Mjalton, Norra & Sodra Ulvon, Rodon, Ronon, Rotskaret, Skrubban, Storholmen Isls, Storon, Trysundaon, Vagon, Valon, Vikskar, V & O Strangon, V & O Varnsingarna) *(Note: not Aston, Buron, Dekarson, Germundson, Harnon, Malmon, Roholmen, Tarnattholmarna)*	62°08–63°28N	017°30–019°17E
	EU-176	SM3	e. GAVLEBORG COUNTY group (=Agon, Balson, Brannon, Drakon, Eggegrund, Enmaren, Enskar, Gillingson, Gran, Grasjalsbadan, Grimskar, Hogharen, Idenorsolmen, Innerston, Kalvhararna,	60°39–62°08N	017°10–017°35E

(Sweden, continued)

			Klacksorarna [include Storskaret], Krakon, Kusokalv, Kuson, Leskar, Lilljungfrun, Limo, Lovgrund, Norrskar, Norrskar Vitorarna, Nygrund, Prastgrundet, Ravskar, Sandskar, Sjalstenarna, Storjungfrun, Tarnsharet, Tihallan, Tunaolmen, Tupparna, Vasteron & Osteron Jattholmarna, Vitgrund, Vitskar) *(Note: not Bergon, Eskon, Felon, Granskar, Grinnon, Iggon, Langmaren, Orarna, Ragon)*		
	EU-084	SM5, 0	f. UPPSALA / STOCKHOLM COUNTY group (=Alo, Angson, Applaro, Arholma, Bedaron, Betso, Biskopson, Bjorkholmen [near Sladdaron], Blido, Bocko, Bulleron, Edo, Ekno, Faglaro, Falon, Fejan, Fjardlang, Fogdo, Furusund, Galgryte, Gisslingo, Grano, Granon, Grasko, Graso, Haro, Hemmaro, Hogmarso, Husaro, Ido, Ingmarso, Kallen, Kaston, Korso, Krokso, Kudoxa, Ladna, Ladnaon, Langviksskar, Laren, Lidingo, Lidon, Lokao, Lunnmun, Mallsten, Maro, Medholmen, Mjolko, Mjolkon, Moja, Morto, Musko, Namdo, Nattaro, Norra Ljustero, Norrora, Oja, O Lagno, Ormon, Orno, Orron, Orskar, Raggaron, Rano, Rindo, Rodloga, Rorskaret, Runmaro, Sandon, Sarso, Singo, Sjalbottna, Skarp-Runmaro, Sladdaron, Slaton, Soderora, Sodra Ljustero, Sollenkroka, St Algo, St Risten, St Timraron, Storo, Storon, Sundskar, Svartloga, Svartno, Svartso, Tjocko, Trasko, Trasko Storo, Understen, Uto, Uvon, Varlingso, Vassaro, Vasterskian, Vaxholm, Vaxholmen [aka Vaxholms Kastell], Vidinge, Vidingsora, Villinge, Vindalso, Yxlan) *(Note: not Alno, Ingaro, Langoren, Togen, Tvarno, Vaddo, Vindo, Yxlo or islands in Lake Malaren or islands qualifying for other groups)*	58º40–60º40N	017º22–019º30E
	EU-177	SM5	g. SODERMANLAND / OSTERGOTLAND COUNTY group (=Alo, Arko, Armno, Asko, Aspholm, Aspoja, Bergo, Beten, Bjorkskar, Boso & Lill Boso, Enskar, Fagelo, Fango, Granso, Grasmaro, Haradskar, Harstena, Hartson, Hasko, Hasselo, Havringe, Hoko, Kallso, Kattilo, Korso, Krakmaro, Kramo, Lacka, Lammskar, Langon, Langskar, Lilla Olson, Lindoja, Lunda, Lundskar, Missjo, Ornklubb, Ringson, St Rimmo, Stora Alo/Boko, Vaggo, Vanso, Vastero, Vasteron) *(Note: not Djurso, Kvado, Norra & Sodra Finno, Obolandet, Ormo, Savo, Toron, Yxno)*	58º00–58º55N	016º45–017º45E
	EU-043	SM6	h. GOTEBORG OCH BOHUS / HALLAND COUNTY group (=Almo, Aspero, Astol, Balgo, Basto, Bjorko, Bonden, Branno, Bratto, Buro, Buskaren, Donso, Flatholmen, Flatorna, Foto, Galtero, Gaso, Groto, Hallo, Halloren, Halso, Hamneskar, Harmano, Hogo, Hono, Hyppeln, Inston, Kallon, Karingon, Karrson, Kidholm, Klaveron, Knarrskar, Koon, Kopstadso, Krokholmen, Kungso, L & St Askeron, Langeskar, Lango, Lavo, Lokh, Lovon, Lyr, Malmon, Malo, Marstrandson, Maseskar, Mjorn, Mollon, N & S Horta, N & S Koster, Nidingen, Nordsten, Ockero, Orust, Otteron, Pinno, Rammen, Ramso, Riso, Rivo, Roro, Salo, Sarholmen, Soteskar, St Dyron, St. Kanso, St Korno, St Rossen, Storon, Styrso, Tjorn, Torno, Trollo, Tylo, Ulsholmen, Usto, Vaderoarna, Vallero, Valo, Vannholmarna, Vendelso, Vinga, Vrango, Yttre & I. Tistlarna) *(Note: not Brato, Salto, Skafto [aka Skaftolandet], Smogen, Tryggo, Valon)*	56º27–59º05N	010º55–012º56E
	EU-037	SM7	i. KALMAR COUNTY group (=Alo, Askeskar, Bjarko, Bjorko, Bla Jungfrun, Boko, Boskar, Brando, Brano, Eko, Foro, Furo, Garpen, Hasselo, Hush Snuggo, Ido, Kroko, Marso, Mjodo, Norsto, N & S Malmo, Oland, Oro, Rago, Runno, St Bergo, St & L Rato, Strupo, Torro, Vaderskar, Vallo, Vido, Viggskar) *(Note: not Bjorno, Granso, Langaskar, Lovo, Molleskar, Navelso, Okkno, Skaggenas, Stora Asko)*	56º10–58º00N	016º04–017º13E
	EU-138	SM7	j. BLEKINGE COUNTY group (=Arpo, Aspo, Flakskar, Hano, Hasslo, Inlangan, Langoren, Malkvarn, N & S Bollo, Senoren, Sturko, Tarno, Tjurko, Ungskar, Utklippan, Utlangan) *(Note: not Almo, I Vamo, Torko, Verkon)*	55º55–56º20N	014º33–016º05E
	EU-137	SM7	k. SKANE COUNTY group (=on west coast Hallands Vadero, Ven; on east coast Aggaskar, Bredaklappen, Brodjeholm, Enhyllorna, Kalvaholm, Klinten, Lagerholmen, Lindo, Rako, Saltholmen, Skadaskar, Skaftet, Trueskar)	55º17–56º30N	012º25–014º33E
			IOTA Management has a set of 1:50,000 scale maps of the Swedish coastline and can give a decision on the qualification status of other islands not listed here. Just send the island name AND geographical co-ordinates.		
			SWEDEN / FINLAND		
		SM, OJ0	a. MARKET REEF — See FINLAND / SWEDEN above	60º17–60º19N	019º07–019º09E
		SM, OJ9	b. KATAJA/INAKARI — See FINLAND / SWEDEN above	65º41–65º43N	024º07–024º11E
			TURKEY – EUROPE		
	EU-186	TA	a. TURKEY group (=Gokceada, Saros Isls)	40º02–40º43N	025º37–026º50E
			UKRAINE		
			ODES'KA OBLAST'		
	EU-182	UR	a. BLACK SEA COAST group (=Ankudinov, Ochakovskiy, Peschanyy, Poludennyy, Stambul'skiy, plus Zmeinyy)	45º13–46º38N	029º38–031º11E
			MYKOLAYIVS'KA / KHERSONS'KA OBLAST'		
	EU-179	UR	a. BLACK SEA COAST group (=Babin, Berezan', Dolgiy, Kalanchakskiye Isls, Orlov, Smolenyy)	46º00–46º38N	031º11–033º45E
			AUTONOMNA RESPUBLICA KRYM (aka CRIMEA)		
	EU-180	Various	a. BLACK SEA COAST group (=Kosa Tuzla, Lebyazh'i Isls)	44º23–46º04N	032º27–036º36E
			UKRAINE / ROMANIA		
		UR, YO	a. FERICIRII ISLAND (aka NOVA ZEMLYA ISLAND) – See ROMANIA / UKRAINE above	45º09–45º13N	029º45–029º47E
			IOTA GROUPS DELETED		
D	EU-098	DL	MECKLENBURG-VORPOMMERN STATE WEST group **–** all credits withdrawn 1 February 2005 (previously activated Poel Island now found not to qualify [IOTA Programme Structure C.1.7]).	53º56–54º30N	010º55–012º30E
D	EU-154	EA3	BARCELONA / TARRAGONA PROVINCE group **–** all credits withdrawn 1 February 2005 (previously activated islands of Buda and San Antonio now found not to qualify [IOTA Programme Structure C.1.7]).	40º32–41º40N	000º30–002º47E
D	EU-155	I*4	EMILIA ROMAGNA REGION group **–** all credits withdrawn 10 September 2013 (reefs under water [IOTA Programme Structure C.2.1]).	43º58–44º50N	012º15–012º45E

FOOTNOTE ON ISLANDS

Nothing in the way that an island is listed in this Directory should be taken to indicate IOTA Management's view as to the legal position on sovereignty. The reader's understanding of the sometimes difficult situations facing Management is requested.

NORTH AMERICA

		BELIZE			
	NA-073	V3	a. COROZAL / BELIZE DISTRICT group (=Ambergris, Bluefield Range, Caulker [aka Corker], Cay Chapel, Frenchman's, St George's) *(Note: not Turneffe Isls)*	17º07–18º29N	087º45–088º21W
	NA-123	V3	b. TURNEFFE ISLANDS (=Lighthouse Reef [namely Half Moon, Long, Northern Two Cays, Sandbore], Turneffe Isls [namely Big Cay Bokel, Blackbird, Douglas])	17º07–17º40N	087º25–088º00W
	NA-180	V3	c. STANN CREEK / TOLEDO DISTRICT group (=Hunting, Little Water, Tobacco, Water [aka South Water], plus Long, Middle, Northeast & Southwest Cays on Glovers Reef) *(Note: not Placencia)*	15º54–17º07N	087º30–088º56W
		BRITAIN – N AMERICA			
			BERMUDA		
	NA-005	VP9	a. BERMUDA ISLANDS (=Bermuda, Boaz, Coney, Nonsuch, North & South Ireland, Paget, Somerset, St David's, St George's)	32º10–32º30N	064º30–065º00W
		CANADA			
			NEWFOUNDLAND PROVINCE		
	NA-027	VO1	a. NEWFOUNDLAND ISLAND (=Newfoundland, including Brighton, Cobbler, Pilley's, Random, Triton and coastal islands not qualifying for other groups)	46º35–51º40N	052º35–059º30W
	NA-198	VO1	b. NEWFOUNDLAND'S COASTAL ISLANDS (=Anthony, Baccalieu, Batterton, Bear, Bell [near St John's], Black, Brown Fox, Brunette, Bull, Burgeo Isls, Burnt Isls [near Beaumont], Cabot, Carbonear, Change, Copper, Cottel, Deer [near Bear], Duck [near Random], Duck Isls, Exploits Isls [namely Green, Hare, High Gull, Tailor Nose, West Gull], Fichot Isls, Flat, Fogo, Funk, Gooseberry, Grassy [near Triton], Grassy & Little Grassy [near Greenspond], Great Tinker, Green [near Random], Green & Little Green Isls, Greenspond, Grey Isls [namely Bell, Groais], Guernsey, Harbour Grace Isls, Horse [near Greenspond], Horse Isls, Iona, Ireland's Eye, Jude, Kelly's, Little Bell, Little Denier, Long [near Lewisporte], Long [near Petit Forte], Long [near Pilley's], Long [near Southern Harbour], Maiden, Merasheen, Newell, New World, North & South Pound, Partridge, Pearl, Pigeon, Puffin, Ramea Isls, Red, St John, Seal [near Beaumont], Ship, Silver Fox, Stag, Swale, Tweed, Twillingate Isls, Verge, Wadham Isls, Woody [near Beaumont]) *(Note: not Brighton, Cobbler, Pilley's, Random, Triton)*	46º33–51º42N	052º30–059º30W
A	NA-194	VO2	c. NEWFOUNDLAND PROVINCE (LABRADOR) NORTH group (=Big, Finger Hill, Handy, Home, Shuldham) *(Note: refer all cases of other islands to IOTA Management for decision)*	57º37–61º18N	061º25–064º35W
	NA-205	VO2	d. NEWFOUNDLAND PROVINCE (LABRADOR) CENTRE group (=Adlavik Isls, Akpilikulluk, Anniowaktook, Burnt, Cross, Double, Double Isls, Ellen [aka Anniowaktorusek], Hares Isls, Holton, Humbys, Iglosiatik, Igluksoatulligarsuk, Illuviktalik, Inunganik Isls, Inunganit, Ironbound Isls, Kajaleriarusek [aka Kayak], Kasungatak, Kemaktulliviktalik, Kernertaluk, Kikkertavak, Maggo Isls, Mundy, Napakataktalik, Neksalikulluk, Nuvutsuakulluk, Oganiovik, Okak Isls, Okaliak, Okalik, Onartok, Paul, Perkuservik, Potongak, Ragged Isls, Salumagivik, Sandy, Satok, Sillutalik, Spracklins, Takkadliar, Tessiujalik, Turnavik Isls, Uigordlek, Umiatoriak, White Bear Isls, Zacharias)	54º24–57º37N	056º50–062º20W
	NA-044	VO2	e. NEWFOUNDLAND PROVINCE (LABRADOR) SOUTH group (=American, Ballast, Battle Isls [namely Assizes, Battle, Copper, Crow, Double, Great, Great Caribou, Green, Gull, Hare, Indian, Paddy Bond, Red, Southern], Belle Isle, Black [near North Head], Camp Isls, Cartwright, Castle, Chapel, Collingham, Cooper, Dead Isls [namely Bake Apple, Bull, Butler, Eastern, Gull, North, Ships, West], Denbigh, Devils Lookout, Duck Isls [near Seal Islands Harbour], Fish, Flat, Fling Isls, Gannet Isls, George, Grady [Grady Harbour], Granby, Halfway, Hare [near Denbigh], Hare [near Grady], Hare [near Seal Islands Harbour], Hawke, Herringnet, Hiscock Isls, Island of Ponds, Jack Fling, Jennifer, Lazyman, Ledge [in Table Bay], Leg, Lewis, Long, Meadow, North & South Stag, Offer Red, Old Man, Peterel Isls, Porcupine, River Isls [namely Anthony Isls, Captain Jack's, Duck, Goose], Roundhill, St Charles Gull, St Peter Isls, Sandy Isls, Seal Isls [Seal Islands Harbour], South Duck, South Green, South Wolf, Spotted, Square Isls [namely Birchy Narrows, Burnt, Curlew, East, Long, Narrows, Square, West, Whitefish, Yellow Fox], Stony, Sugarloaf, Tilcey, Trunmore Bay Isls [namely Dog Isls, Double Isls, Green, Handy Harbour, Hare Isls, Haypook, Horse Chops, Huntingdon, Independent, Long, Newfoundland, Norman, Packs Harbour, Pigeon, Shag], Tub, Tumbledown Dick, Twin Isls, Venison, White Fox) *(Note: not Big & Little Duck [in Simms Bay], Copper [near Frenchmans], Deer [near Camp Isls], Frenchmans, Henley [Henley Harbour] or islands east of Strait of Belle Isle)*	51º22–54º24N	055º10–058º13W
			NEW BRUNSWICK PROVINCE		
	NA-068	VE9	a. NEW BRUNSWICK PROVINCE NORTH group (=Bay du Vin, Caraquet, Egg, Heron, Lameque, Miscou, Portage, Shediac) *(Note: not Fox)*	46º00–48º05N	063º43–066º22W
	NA-014	VE9	b. NEW BRUNSWICK PROVINCE SOUTH group (=Adam, Bar, Barnes, Beans, Bliss, Campobello, Casco Bay, Cheney, Cherry, Deer, Dinner, Grand Manan, Great Duck, Green, Grindstone, Hardwood, Head Harbour, Hospital Isls, Indian, Jamison, Machias Seal, Macs, Manawagonish, Marble, Mowat, Nubble, Outer Wood, Parker, Partridge, Pendleton, Popes, Ross, St Helens, Salkeld Isls, Sandy, Simpsons, Spectacle Isls, Spruce, The Wolves, Three Isls, Thumb Cap, White, White Head, White Horse, Wood)	44º27–45º48N	064º30–067º04W
			NOVA SCOTIA PROVINCE		
	NA-010	VE1	a. NOVA SCOTIA PROVINCE (CAPE BRETON ISLAND) group (=Bird Isls, Cape Breton, Henry, Janvrin, Madame, Margaree, Petit-de-Grat, Port Hood, Scaterie)	45º25–47º08N	059º38–061º38W
	NA-154	VE1	b. NOVA SCOTIA PROVINCE NORTH group (=Amet, Black, Clarke, Country, Cranberry Isls, Derabies Isls, Gammon Isls, George, Goose, Harbour, Hog [near Canso], Hog [near Tor Bay], Millstone, Oliver, Pictou, Piscatiqui, Pomquet, Sugar Isls, Tickle, Tobacco, Welsh, White Head) *(Note: not Andrew, Caribou, Coddles, Durells or islands in the Minas Basin)*	45º00–46º00N	060º55–064º03W
	NA-081	VE1	c. NOVA SCOTIA PROVINCE EAST group (=Barren, Beaver, Betty, Bird Isls, Borgles [aka Charles], Brother, Clam Bay Isls [namely Barren, Duck, Egg, Long, Roger], Coffin, Crooks, Cross, Devils, Dover, East & West Ironbound, Goose, Gravel, Guilford, Halibut Isls, Harbour Isls, Hardings, Hardwood, Horse, LaHave Isls [namely Bear, Bells [Bell/Jenkins/LaHave were separate before], Bush, Cabbage, Cape LaHave, Coveys, Hirtle, Indian, Middle, Moshers, Outer], Liscomb, Little Goose, Mahone Bay Isls [namely Apple, Backmans, Bella, Big & Little Gooseberry, Big & Little Tancook, Birch, Clay, Coveys, Flat, Frog, Grassy, Green, Indian, Kaulback, Little Rafuse, Long,	44º00–45º00N	061º53–064º38W

(Canada, continued)

			Lynch, Mason, Meisners, Mountain, Pearl, Quaker, Rafuse, Round, Rous, Sacrifice, Saddle, Sheep, Snake, Spectacle, Squid, Woody, Young, Zwicker], McNab, Mitchell Bay Isls [namely Black Duck, Calf, Deepwater, Goose, Slate], Nichol [aka Wolfes], Pennant Bay Isls [namely Mackerel, Pennant, Powers, Seven Isls], Pumpkin, Round, St Margarets Bay Isls [namely Franks George, Shut-In], Salisbury, Sambro & Inner Sambro, Ship, Softwood, Sutherland, Tangier, Tuffin, Turners, White Isls) *(Note: not Big, Little, Seccombes [all in Mahone Bay])*		
NA-126	VE1	d.	NOVA SCOTIA PROVINCE SOUTH group (=Blue, Blue Gull, Bon Portage [aka Outer], Cape Negro, Cockerwit Passage Isls [namely Egg, Fish, Goodwins, Johns, Raspberry, Solomans, Vigneau], Flat [near Mud], Grey, Inner, Jackies, Little Hope, Lobster Bay Isls [namely Big Fish, Board Isls, Bonds, Canoe, Gull, Hog, Jones, Lears, Peggy, Pumpkin, Round, Tucker, Whitehead, Wilson], Massacre, McNutt, Mud, Port Mouton, Ram, Seal, Spectacle Isls, Stoddart, Tusket Isls [all except Mathieu & Turnip]) *(Note: Not Cape Sable, Morris, Sherose, Surettes)*	43º15–44º00N	064º38–066º30W
NA-127	VE1	e.	NOVA SCOTIA PROVINCE WEST group (=Brier, Haute, Long)	44º00–45º43N	064º30–066º30W
			PRINCE EDWARD ISLAND PROVINCE		
NA-029	VY2	a.	PRINCE EDWARD ISLAND (=Prince Edward)	45º55–47º10N	061º57–064º30W
			QUEBEC PROVINCE		
NA-128	VE2	a.	QUEBEC PROVINCE (ST LAWRENCE WATERWAY) group (=Basques, Bellechasse, Bic, Blanche, Brothers Isls, Brulee, Canards, Canot, Chatigny, Cheval, Corneilles, Coudres, Durand, Fraises, Gointon, Gros Pelerin, Grosse Ile, Grues, La Corneille, Lievres, Long Pelerin, Longue, Loups Marins, Madame, Oies, Orleans, Patience, Patins, Pelerin du Jardin, Pelerin du Milieu, Pillier de Bois, Pillier de Pierre, Pommes, Pot a l'Eau de Vie, Providence Isls, Ronde, Rouge, Ruau, Saint Barnabe, Sainte Marguerite, Sottise, Verte)	46º50–49º17N	068º00–071º10W
NA-125	VE2	b.	QUEBEC PROVINCE (ST LAWRENCE GULF) WEST group (=Cormorans [near Petit Caouis], Grand & Petit Caouis, Mai Isls, Oeufs, Sept Iles Archipelago [namely Cayes de l'Est, Corossol, Dequen Isls, Grande & Petite Basque, Grosse & Petite Boule, Manowin]) *(Note: not Sept Iles town on the mainland or Cormoran [near Riviere Pigou], Crique a Richmond Isls, Graines, La Grande Anse, La Trappe Nette)*	49º16–50º18N	065º00–068º00W
NA-176	VE2	c.	QUEBEC PROVINCE (ST LAWRENCE GULF) CENTRE group (=Bear, Goelands [near Natashquan], Mingan Isls [namely Bouleaux, Calculot, Fantome, Firmin, Goelands, Grande Ile, Grosse Ile au Marteau, Havre, La Chasse, Niapiskau, Nue de Mingan, Perroquets, Petite Ile au Marteau, Petite Ile aux Bouleaux, Proie, Quarry, Saint Charles, Sainte Genevieve, Samuel], Parsons, Pashashibu Isls, Pehkuhkat, Verte) *(Note: not Fausse, Havre de Mingan)*	50º03–50º19N	061º00–065º00W
NA-084	VE2	d.	QUEBEC PROVINCE (ST LAWRENCE GULF) EAST group (=Anse au Portage, Bassin, Bayfield, Bois, Ecrevisse, Flat, Godin Isls, Grand Mecatina, Grande Passe, Gros Mecatina Archipelago, Jalobert, Kakatshihip, Kanihukutiki, Kecarpoui Archipelago, Lac, Lecouve, Loups, Mack Isls, Murr Isls, Ouapitagone Isls, Pagouatchiou, Paul-Nadeau, Perroquets [near Blanc Sablon], Petit Mecatina Archipelago [namely Harrington Isls, Netagamiou Isls], Sable [near Tete a la Baleine], Sainte Marie Archipelago [namely Cliff Isls, Galibois Isls, Perroquets Isls], Ten Kauitshiht, Treble Hill, Triple Isls, Verte [aka Greenly], Vieux Fort Archipelago, Wakeham, Watagheistic) *(Note: not Conway, Demoiselle, Esquimaux, House, Petit Mecatina, Querry Isls, Tinder Box)*	50º08–51º30N	057º06–061º00W
NA-177	VE2	e.	QUEBEC PROVINCE (GASPE PENINSULA) group (=Bonaventure, Plate)	48º00–49º20N	064º00–068º00W
NA-077	VE2	f.	QUEBEC PROVINCE (ANTICOSTI ISLAND) group (=Anticosti)	49º00–50º00N	061º35–064º35W
NA-038	VE2	g.	QUEBEC PROVINCE (LA MADELEINE ISLANDS) group (=La Madeleine Isls [namely Brion, Cap aux Meules, Entree, Grande Entree, Grosse, Havre Aubert, Havre aux Maisons, Le Corps Mort, L'Est, Rochers aux Oiseaux])	47º00–48º00N	061º05–062º20W
			BRITISH COLUMBIA PROVINCE		
NA-061	VE7	a.	BRITISH COLUMBIA PROVINCE NORTH group (=Aristazabal, Arthur, Banks, Bonilla, Calvert, Campania, Campbell, Denny, Digby, Dolphin, Dowager, Farrant, Finlayson, Gill, Goose, Goschen, Gribbell, Hawkesbury, Hecate, Hunter, Kaien, Kennedy, Kinahan Isls, King, Lady Douglas, McCauley, Moore Isls, Pitt, Porcher, Prescott, Price, Princess Royal, Rennison, Roderick, Rushton, Smith, Somerville, Spicer, Stephens, Swindle, Tugwell, Wales)	51º00–55º03N	127º11–130º55W
NA-091	VE7	b.	BRITISH COLUMBIA PROVINCE SOUTH group (=Anvil, Bowen, Broughton, Captain, Cortes, Cracroft, Gambier, Gilford, Hardy, Harwood, Hernando, Keats, Lasqueti, Malcolm, Minstrel, Nelson, Pasley, Quadra, Redonda Isls, Savary, Texada, Thormanby Isls) *(Note: not Cormorant, Denman, Hornby, Pearse Isls)*	49º00–51º00N	122º45–127º30W
NA-051	VE7	c.	BRITISH COLUMBIA PROVINCE (HAIDA GWAII) group (=Haida Gwaii [aka Queen Charlotte Isls] [namely Burnaby, Chaatl, Faraday, Frederick, Graham, Hibben, Hippa, Huxley, Kerouard Isls, Kunga, Kunghit, Langara, Lina, Louise, Lyell, Marble, Maude, Moresby, Murchison, Ramsay, Reef, Richardson, Talunkwan, Tanu])	51º50–54º20N	130º55–133º15W
NA-036	VE7	d.	BRITISH COLUMBIA PROVINCE (VANCOUVER ISLAND) group (=Vancouver Island, including Broken Group Isls, Chatham, Cormorant, De Courcy, Denman, Discovery, Flores, Hope, Hornby, Link, Mary Todd, Mudge, Nigel, Nootka, Pearse Isls, Scott Isls, Trial, and coastal islands not qualifying for other groups) *(Note: not to be confused with the City of Vancouver on the mainland)*	48º15–51º00N	123º12–129º15W
NA-075	VE7	e.	BRITISH COLUMBIA PROVINCE (GULF ISLANDS) group (=Brackman, Brethour, Chads, Coal, D'Arcy, Domville, Entrance, Flat Top Isls, Forrest, Gabriola, Galiano, Gooch, Hood, James, Ker, Knapp, Kuper, Mayne, North & South Pender, Piers, Portland, Prevost, Pylades, Pym, Ragged Isls, Reid, Round, Russell, Ruxton, Saltspring, Saturna, Sidney, Thetis, Tree, Valdes) *(Note: not De Courcy, Link, Mudge)*	48º30–49º15N	123º00–124º00W
NA-118	VE7	f.	BRITISH COLUMBIA PROVINCE (DUNDAS ISLANDS) group (=Baron, Connel Isls, Dundas, Dunira, Green, Grey, Melville, Moffatt Isls, Nares Isls, Prince Leboo, Randall, Whitesand, Zayas)	54º20–54º40N	130º40–131º10W
NA-181	VE7	g.	BRITISH COLUMBIA PROVINCE (ESTEVAN GROUP) (=Estevan Group [namely Barnard, Dewdney, Dupont, Glide, Hickey, Jacinto, Laithwood, Lotbiniere, Macdonald, Man, Nichol, Prior, Sekani, Tennant, Trap, Trutch])	52º55–53º12N	129º28–129º50W
			YUKON TERRITORY		
A NA-193	VY1	a.	YUKON TERRITORY group (=Herschel, Tent)	68º52–69º45N	136º27–141º00W
			NORTHWEST TERRITORIES		
A NA-192	VE8	a.	NWT (INUVIK REGION) WEST group (=Garry, Hendrickson, Hooper, Kendall, Olivier Isls [namely Ellice, Pitt], Pelly, Pullen, Summer*) (Note: not Richards)*	68º50–70º20N	129º15–136º27W
A NA-182	VE8	b.	NWT (INUVIK REGION) EAST group (=Baillie Isls, Booth Isls, Clapperton, Greens, Moore Isls, Nicholson)	69º20–70º40N	121º41–129º15W
A NA-129	VE8	c.	NWT (BANKS ISLAND) group (=Banks, including Bernard, Norway)	70º50–74º40N	115º00–126º30W

(Canada, continued)

			NUNAVUT TERRITORY		
A	NA-248	VE8, VY0	a. NWT / NUNAVUT (MELVILLE ISLAND) group (=Borden, Brock, Eglinton, Emerald, Mackenzie King, Melville, Prince Patrick)	74º20–78º50N	105º00–123º30W
A	NA-006	VE8, VY0	b. NWT / NUNAVUT (VICTORIA ISLAND) group (=Victoria, including Kilian, Stefansson) *(Note: not islands qualifying for other groups)*	68º20–74º00N	100º45–119º30W
A	NA-008	VY0	c. NUNAVUT (ELLESMERE ISLAND) group (=Ellesmere, including Ward Hunt)	76º10–83º20N	060º30–092º30W
A	NA-043	VY0	d. NUNAVUT (SVERDRUP ISLANDS) group (=Amund Ringnes, Axel Heiberg, Ellef Ringnes, King Christian, Meighen) *(Note: not Cornwall, Ellesmere, Graham, Lougheed)*	77º30–81º35N	085º00–106º30W
A	NA-009	VY0	e. NUNAVUT (DEVON ISLAND) group (=Baillie-Hamilton, Bathurst, Byam Martin, Cameron, Coburg, Cornwall, Cornwallis, Devon, Graham, Grosvenor, Lougheed) *(Note: not islands qualifying for other groups)*	74º24–77º51N	079º00–106º10W
A	NA-225	VY0	f. NUNAVUT (PRINCE OF WALES AND SOMERSET ISLANDS) group (=Clarence, Prescott, Prince of Wales, Russell, Somerset, Young)	71º00–74º24N	089º30–102º45W
A	NA-047	VY0	g. NUNAVUT (BAFFIN ISLAND) group (=Baffin and coastal islands not qualifying for other groups)	61º45–73º55N	061º00–090º15W
A	NA-130	VY0	h. NUNAVUT (BAFFIN'S COASTAL ISLANDS) EAST group (=Brevoort, Bylot, Edgell, Qikiqtarjuaq [aka Broughton], Resolution) *(Note: only islands to the east of the main island qualify — this means that in the Hudson Strait only islands east of 66º00W count)*	61º15–73º55N	061º00–086º00W
A	NA-227	VY0	i. NUNAVUT (KITIKMEOT REGION) WEST group (=Camping, Chantry, Douglas, Harkness, Lambert, Liston, Sutton) *(Note: not islands qualifying for NA-006)*	68º20–69º55N	113º25–121º41W
A	NA-175	VY0	j. NUNAVUT (KITIKMEOT REGION) WEST CENTRE group (=Barry Isls, Berens Isls, Black Berry Isls, Blaze, Breakwater Isls, Chapman Isls, Cockburn Isls, Couper Isls, Deadman Isls, Duke of York Archipelago [namely Akvitlak, Anchor, Bate Isls, Hatoayok, Hokagon, Kabviukvik, Kingak, Mangak, Nanukton, Outpost Isls, Takhoalok], Fishers, Galena, Haodlon, Hepburn, Home Isls, Jameson Isls, Kigirktaryuk, Lawford Isls, Leo Isls, Lewes, Nichols Isls, Onitkok, Porden Isls, Seven Mile, Sir Graham Moore Isls, Wilmot Isls)	67º05–68º20N	106º30–115º32W
A	NA-131	VY0	k. NUNAVUT (KITIKMEOT REGION) EAST CENTRE group (=Admiralty, Clarence Isls, Finlayson Isls, Gateshead, Hat, Hovgaard Isls, Jenny Lind, Keith Isls, King William, Kirkwall, Matty, Melbourne, Minto Isls, Nordenskiold Isls, O'Reilly, Royal Geographical Society Isls, Simpson Strait Isls [namely Albert, Beaver, Boulder, Castor, Chens, Club, Comb, Denille, Dolphin, Eta, Hook, Kilwinning, Pollux, Ristvedt, Saatuq, Sarvaq, Taupe], Spalding Isls, Tennent Isls) *(Note: not islands qualifying for NA-006)*	67º15–71º00N	093º30–106º10W
A	NA-208	VY0	l. NUNAVUT (KITIKMEOT REGION) EAST group (=Akuliarut, Arbuthnot, Astronomical Society Isls, Avataqpivik, Crown Prince Frederik, Haalruq, Harrison Isls, Hecla & Fury Isls, Iglulik, Kiniktuq, Lady Parry, Qimivvik, Simik, Sons of the Clergy Isls, Tallinnguvik, Ulituqisalik) *(Note: not islands west of Boothia Peninsula)*	67º10–72º00N	085º00–094º30W
A	NA-185	VY0	m. NUNAVUT (KEEWATIN REGION) group (=Buttress Isls, Dunne Foxe, Imilijjuaq, Marble, Mirage Isls, Morso Isls, Promise, Rockhouse, Sentry, Thomson) *(Note: not Bibby)*	60º00–64º00N	088º30–094º45W
A	NA-174	VY0	n. NUNAVUT (FOXE BASIN) group (=Air Force, Amagok, Anderson, Bray, Calthorpe, Era, Foley, Fury & Hecla Strait Isls [namely Alfred, Amherst, Liddon], Igloolik, Imarujuk, Imiliq, Jens Munk, Koch, Neerlonakto, North & South Ooglit, North & South Spicer, North & South Tweedsmuir, Prince Charles, Rowley, Tangle, Tern) *(Note: not islands qualifying for other groups)*	65º00–70º20N	072º20–085º00W
A	NA-007	VY0	o. NUNAVUT (SOUTHAMPTON ISLAND) group (=Coats, Southampton, Vansittart) *(Note: not Mansel)*	62º00–66º33N	080º00–088º30W
	NA-186	VY0	p. NUNAVUT (HUDSON BAY - MANITOBA COAST) group (=Fox)	56º50–60º00N	089º00–094º45W
	NA-231	VY0	q. NUNAVUT (HUDSON BAY - ONTARIO COAST) NORTH group (=East Pen) *(Note: not Partridge, West Pen)*	55º00–57º00N	082º10–089º00W
	NA-207	VY0	r. NUNAVUT (HUDSON BAY - ONTARIO COAST) SOUTH group (=Akimiski, Bear, Fafard) *(Note: not Albany or islands qualifying for NA-173)*	51º10–55º00N	079º30–082º25W
	NA-173	VY0	s. NUNAVUT (HUDSON BAY - QUEBEC COAST) SOUTH group (=Cape Hope Isls, Charlton, Gasket, Governor, Grass, Jacob, Long, North & South Twin, Strutton Isls, Trodely, Weston) *(Note: not islands qualifying for NA-196)*	51º23–56º00N	076º44–080º30W
A	NA-196	VY0	t. NUNAVUT (BELCHER ISLANDS) group (=Belcher Isls [include Flaherty], North Belcher Isls)	55º30–56º56N	077º50–080º30W
A	NA-159	VY0	u. NUNAVUT (KING GEORGE ISLANDS) group (=King George Isls, Marcopeet Isls, Sleeper Isls, plus Farmer) *(Note: not islands qualifying for NA-195)*	56º56–58º35N	078º00–081º00W
A	NA-230	VY0	v. NUNAVUT (OTTAWA ISLANDS) group (=Ottawa Isls [include Gilmour])	58º55–60º05N	079º40–081º00W
A	NA-195	VY0	w. NUNAVUT (HUDSON BAY - QUEBEC COAST) CENTRE group (=Hopewell Isls [namely Bartlett, Bluff, Drayton, Fairway Isls, Frazier, Leonard, Patterson, Sheep, Young], Nastapoka Isls) *(Note: not Fraley, Harrison or islands qualifying for NA-159 or NA-196)*	56º00–61º15N	076º32–079º10W
A	NA-156	VY0	x. NUNAVUT (HUDSON BAY - QUEBEC COAST) NORTH WEST group (=Alareak, Charles, Chamberlain, Dorset, Fairway, Hobart, Mansel, Mill, Nottingham, Nunajuak, Okolli, Sakkiak, Salisbury, West Fox) *(Note: not Mallik, Southampton or islands on east coast of Baffin Island)*	61º15–65º00N	066º00–080º30W
A	NA-229	VY0	y. NUNAVUT (HUDSON BAY - QUEBEC COAST) NORTH EAST group (=Akpatok, Button Isls, Diana, Gyrfalcon Isls [include Nipper, Tiercel], Hannah, Hearn) *(Note: not Qikirtajuaq)* *(General Note: there are a few islands on the border of Nunavut Territory that qualify for IOTA but still belong administratively to Manitoba, Ontario and Quebec. Even though the appropriate provincial prefix has to be used in such cases, they will count for the Nunavut group covering that sector of coast in the absence of any other. Refer all cases to IOTA Management for decision.)*	58º20–61º15N	064º30–071º00W
			SABLE ISLAND		
	NA-063	CY0	a. SABLE ISLAND (=Sable)	43º53–44º03N	059º40–060º13W
			ST PAUL ISLAND		
	NA-094	CY9	a. ST PAUL ISLAND (=St Paul)	47º08–47º15N	060º07–060º14W

Refer Canadian islands not mentioned above to IOTA Management for decision. Please give co-ordinates and provide a large-scale marine map (e.g. 1:50,000).). Note that many islands fail the 200 metre minimum sea separation rule and that for additional islands to be listed clear qualification needs to be demonstrated.

			COLOMBIA – N AMERICA		
			SAN ANDRES AND PROVIDENCIA		
	NA-033	HK0	a. SAN ANDRES ISLAND (=San Andres, including Albuquerque Cays, Este Sudeste Cays)	12º00–12º40N	081º15–082º00W
	NA-049	HK0	b. PROVIDENCIA ISLAND (=Providencia, including Santa Catalina)	13º15–13º27N	081º15–081º30W
	NA-132	HK0	c. BAJO NUEVO AND SERRANILLA BANK CAYS (=Bajo Nuevo, Serranilla Bank Cays)	15º40–16º00N	078º30–080º05W
	NA-133	HK0	d. SERRANA BANK AND RONCADOR CAYS (=Roncador Cays, Serrana Bank)	13º27–14º30N	079º55–081º15W
			COSTA RICA		
	NA-155	TI6	a. LIMON PROVINCE group (=Uvita [aka Uva])	09º34–10º57N	082º34–083º39W
	NA-191	TI7	b. GUANACASTE PROVINCE group (=Brumel Isls, Capitan, Despensa, Juanilla, Murcielago Isls [namely Catalina, Cocinero, Las Golondrinas, San Jose, San Pedrito], North Viradores [include Monkey Head], Pelada, Pitahayas Isls, Santa Catalina Isls, South Viradores [namely Montosa, Pelonas Isls]) *(Note: contacts with Huevos Isls made before 1 May 2009 count also for this group; contacts made on or after that date do not count for IOTA. Berrugate, Chira also do not count.)*	09º45–11º05N	085º09–086º00W
	NA-116	TI8	c. PUNTARENAS PROVINCE WEST group (=Aves, Bejuco, Caballo, Cabo Blanco, Cedros, Chira, Cortezas Isls, Guayabo, Jesusita, Negritos Isls, Pajaros [near Pajaros Town], Pajaros Isls [near Cedros], Pan de Azucar, San Lucas, Tortugas Isls [namely Alcatraz, Tolinga, aka Jasper], Venado)	09º20–10º10N	084º00–085º14W
	NA-117	TI8	d. PUNTARENAS PROVINCE EAST group (=Ballena, Cano) *(Note: not Boca Brava, Boca Chica, Violin, Zacate)*	08º02–09º20N	082º55–084º00W
			COCO'S ISLAND (ISLA DEL COCO)		
	NA-012	TI9	a. COCO'S ISLAND (=Coco, Conico, Dos Amigos Isls, Manuelita)	05º28–05º38N	086º58–087º08W
			DENMARK – N AMERICA		
			GREENLAND		
A	NA-018	OX	a. GREENLAND (=Greenland and coastal islands not qualifying for other groups)	59º45–84º00N	011º30–074º00W
A	NA-134	OX	b. GREENLAND'S COASTAL ISLANDS NORTH WEST (=Aasiaat [aka Egedesminde], Qeqertarsuaq [aka Disko], Qeqertarsuaq [aka Herbert], Upernavik, Uummannaq [near Qeqertarsuaq/Disko])	66º30–84º00N	044º45–074º00W
A	NA-220	OX	c. GREENLAND'S COASTAL ISLANDS SOUTH WEST (=Kitsigsut Isls [aka Kookoerne Isls, namely Agtorssuit, Igdlutaligssuaq [aka Kook or Telegraf], Nagtoraligtalik], Nanortalik, Simiutaq, Sukkertoppen)	59º45–66º30N	044º45–054º00W
A	NA-243	OX	d. GREENLAND'S COASTAL ISLANDS NORTH EAST (=Danmarks, Nordre Aputiteq, Raffles, Rathbone, Shannon, Store Koldewey, Traill)	66º30–84º00N	011º30–044º45W
A	NA-151	OX	e. GREENLAND'S COASTAL ISLANDS SOUTH EAST (=Ammassalik [aka Tasiilaq], Christian IV, Kulusuk)	59º45–66º30N	034º30–044º45W
			Refer Greenland islands not mentioned above to IOTA Management for decision. Please give co-ordinates and provide a detailed map.		
			EL SALVADOR		
	NA-190	YS	a. EL SALVADOR group (=Chuchito, Conchaguita, Ilca, Martin Perez, Meanguera, Meanguerita, Zacatillo)	13º07–13º45N	087º40–090º07W
			FRANCE – N AMERICA		
			CLIPPERTON ISLAND		
	NA-011	FO	a. CLIPPERTON ISLAND (=Clipperton)	10º13–10º23N	109º08–109º18W
			ST PIERRE AND MIQUELON		
	NA-032	FP	a. ST PIERRE AND MIQUELON ISLANDS (=Aux Marins, Aux Vainqueurs, Grand Colombier, Miquelon [include Langlade], St-Pierre)	46º40–47º15N	056º06–056º30W
			HONDURAS		
	NA-160	HR	a. CORTES / ATLANTIDA / COLON DEPARTMENT group (=Cochinos Cays)	15º40–16º02N	085º00–088º14W
	NA-223	HR	b. GRACIAS A DIOS DEPARTMENT group (=Cajones Cays, Gorda, Vivorillo Cays)	15º00–16º10N	082º00–085º00W
	NA-057	HR	c. BAHIA ISLANDS (=Bahia Isls [namely Barbareta, Dunbar Rock, Guanaja, Roatan, Utila with Little, Morgans, Rock & Water Cays])	16º02–16º32N	085º45–087º05W
	NA-035	HR	d. SANTANILLA ISLANDS (aka SWAN or CISNE ISLANDS) (=Santanilla Isls)	17º20–17º30N	083º45–084º00W
	NA-060	HR	e. VALLE / CHOLUTECA DEPARTMENT group (=Carabobo, Caracolita, Comandante, Conejo, Coyote, Exposicion, Inglesa, Tigre, Violin, Zacate Grande)	13º00–13º25N	087º18–087º49W
			MEXICO		
			CALL AREA 1		
	NA-189	XE1	a. NAYARIT / JALISCO STATE group (=Cerotero, Cocinas, Colorado, El Mamut, Isabela [aka Isabelita or Maria Isabelita], La Pena, Las Tres Marietas, Los Frailes, Los Pajaros, Mosca, Negrita, Novilla, Passavera, San Agustin, San Andres, San Pedro)	19º11–22º32N	104º42–106º00W
	NA-244P	XE1	b. MARIAS ISLANDS (=Maria Cleofas, Maria Madre, Maria Magdalena, San Juanito)	21º10–21º55N	106º10–106º45W
	NA-226	XE1	c. COLIMA / MICHOACAN STATE group (=Pena Blanca, Penasco Morro Chico)	17º53–19º11N	102º08–104º42W
	NA-221	XE1	d. VERACRUZ STATE NORTH group (=Lobos) *(Note: not islands in Tamiahua Lagoon)*	20º00–22º15N	096º33–097º47W
	NA-224	XE1	e. VERACRUZ STATE SOUTH group (=Enmedio, Sacrificios, Salmedina, Santiaguillo, Topatillo, Verde)	18º09–20º00N	094º08–096º33W
			CALL AREA 2		
	NA-163	XE2	a. BAJA CALIFORNIA STATE EAST group (=Angel de la Guarda, Cabeza de Caballo, El Borrego, El Huerfanito, El Muerto, El Piojo, Estanque, Gore, La Calavera, La Ventana, Mejia, Montague, Partida, Raza, Salsipuedes, Salvatierra Isls, San Lorenzo, Smith [aka Coronado])	28º00–31º48N	112º44–114º53W
	NA-162	XE2	b. BAJA CALIFORNIA STATE NORTH WEST group (=Coronado Isls, San Martin, Todos Santos Isls)	30º00–32º32N	115º50–117º20W
	NA-017	XE2	c. BAJA CALIFORNIA STATE SOUTH WEST group (=Benito Isls, Cedros, San Jeronimo)	28º00–30º00N	114º06–116º00W
	NA-165	XE2	d. BAJA CALIFORNIA SUR STATE NORTH EAST group (=Carmen, Coronado, Danzante, El Racito, Las Tijeras, Montserrat, Pardo, San Cosme, San Damian, San Ildefonso, San Marcos, Santa Catalina, Santa Ines, Tortuga)	25º33–28º00N	110º40–112º47W
	NA-164	XE2	e. BAJA CALIFORNIA SUR STATE NORTH WEST group (=Ana, Asuncion, Chester Isls, Morro Hermoso, Natividad, San Roque)	25º33–28º00N	112º03–115º20W
	NA-124	XE2	f. BAJA CALIFORNIA SUR STATE SOUTH EAST group (=Ballena, Cerralvo [aka Jacques Cousteau], Espiritu Santo, Gallina, Gallo, Partida, Reina, San Diego, San Francisco, San Jose, Santa Cruz)	22º45–25º33N	109º15–111º06W
	NA-078	XE2	g. BAJA CALIFORNIA SUR STATE SOUTH WEST group (=Magdalena, Santa Margarita, Santo Domingo)	22º45–25º33N	110º00–112º25W
	NA-179	XE2	h. GUADALUPE ISLAND (=Guadalupe)	28º45–29º20N	118º05–118º25W

(Mexico, continued)					
	NA-245P	XE2	i. ROCAS ALIJOS ISLANDS (=Rocas Alijos Isls)	24º48–25º00N	115º37–115º50W
	NA-167	XE2	j. SONORA STATE NORTH group (=Alcatraz [aka Pelicano], El Pelicano, Patos, San Esteban, Tiburon)	28º30–31º46N	111º45–114º41W
	NA-166	XE2	k. SONORA STATE SOUTH group (=Huivulai, La Raza, Lobos, Pajaros, San Pedro Nolasco)	26º09–28º30N	109º18–111º45W
	NA-171	XE2	l. SINALOA STATE group (=Altamura, El Rancho Isls, Hermano del Norte & del Sur, Lobos, Pajaros, Saliaca, San Ignacio, Venados)	22º32–26º09N	105º45–109º30W
	NA-246	XE2	m. TAMAULIPAS STATE group (=Barra Los Americanos, El Carrizal, Larga, Los Bules)	22º15–25º57N	097º00–097º51W
			CALL AREA 3		
	NA-183	XE3	a. GUERRERO STATE group (=Grande [aka Ixtapa], La Roqueta)	16º20–17º59N	098º34–102º08W
	NA-188	XE3	b. OAXACA STATE group (=Cacaluta)	15º37–16º20N	094º00–098º34W
	NA-135	XE3	c. CAMPECHE STATE group (=Carmen)	18º27–22º30N	090º25–092º30W
	NA-153	XE3	d. YUCATAN STATE group (=El Cerrito, Los Alacranes [namely Desterrada, Perez])	20º48–22º45N	087º32–090º25W
	NA-045	XE3	e. QUINTANA ROO STATE NORTH group (=Contoy, Holbox, Mujeres) *(Note: not Cancun)*	20º50–21º50N	086º30–087º32W
	NA-090	XE3	f. QUINTANA ROO STATE CENTRE group (=Cozumel)	19º50–20º50N	086º30–087º28W
	NA-200	XE3	g. QUINTANA ROO STATE SOUTH group (=Banco Chinchorro [namely Lobos, Norte], Chal, Culebra, Gaytanes, Tamalcab)	18º10–19º50N	087º08–088º17W
			REVILLAGIGEDO ISLANDS		
	NA-030	XF4	a. REVILLAGIGEDO ISLANDS (=Revillagigedo Isls [namely Roca Partida, San Benedicto, Socorro [aka Benito Juarez]]) *(Note: not Clarion)*	18º35–19º30N	110º40–112º25W
	NA-115	XF4	b. CLARION ISLAND (=Clarion)	18º15–18º30N	114º35–114º55W
			NICARAGUA		
	NA-212	YN	a. PACIFIC OCEAN COAST group (=Cardon, Farallones de Coseguina Isls, Farallones La Flor Isls)	11º05–13º07N	085º42–087º45W
	NA-228	YN	b. CARIBBEAN SEA COAST NORTH group (=Edinburgh, Miskitos Cays, Morrison Dennis Cays, Nasa Cays,Toro, Waham)	13º30–15º00N	082º30–083º34W
	NA-013	YN	c. CARIBBEAN SEA COAST CENTRE group (=Askill, Bill Bird, French, Great & Little King, Great & Little Tyra, Guerrero Cays [aka Man of War Cays], Maiz Isls [aka Corn Isls], Seal, Tungwarra Cays, Water)	12º00–13º30N	082º45–083º40W
	NA-209	YN	d. CARIBBEAN SEA COAST SOUTH group (=Bayaro Bovo, El Venado [aka Deer], Frenchman's, Guano, Hermanos Cays, Hierba Seda, Palmeta, Pigeon, Rama)	10º57–12º00N	083º15–083º52W
			PANAMA		
	NA-088	HP	a. BOCAS DEL TORO PROVINCE group (=Bocas del Toro Archipelago [namely Bastimentos [aka Provision], Buttonwood Cays, Carnero, Cayo de Agua, Colon, Cristobal, Gallego Cays, Johnson, Manx, Nancy, Pastores [aka Shepherd], Plantain, Ramirez, Roldan, Tigre Cays, Tobobo, Valiente Cays, Viscaino Cays, Zapatilla], Escudo de Veraguas) *(Note: not Popa, Split Hill)*	08º48–09º34N	081º14–082º34W
	NA-202	HP	b. COLON / VERAGUAS NORTH PROVINCE group (=Grande, Las Dos Hermanas [aka Duartes Isls], Las Farallones, Los Mogotes [near Grande], Naranjo Abajo, Naranjo Arriba, Tambor, Torrito) *(Note: not Galeta, Largo Remo, Los Mogotes (in Buenaventura Bay) or islands in Lake Gatun or Panama Bay)*	08º48–09º45N	079º05–081º14W
	NA-170	HP	c. SAN BLAS PROVINCE group (=Los Grullos Cays, Maqui Isls [aka Holandeses Cays], Miria, Ordupuquip Cays, San Blas Archipelago [namely Cuitupu, El Porvenir, Nustupo, Ogobsibu, Tatserretupu, Tigre, Urbile, Wichubhuala [aka Wichubwala], Yalatuma, Yantupo], Ucubsuabit, Wichitupo Grande) *(Note: not islands in Panama Bay)*	08º40–09º40N	077º22–079º05W
	NA-071	HP	d. CHIRIQUI / VERAGUAS SOUTH PROVINCE group (=Afuerita [aka Canal de Afuera], Berraco, Boca Brava, Bolanos, Burica, Carey Hembra, Carey Macho, Cebaco, Coiba, Contreras Isls [namely Brincanco, Pajaros, Uvas], Corral de Piedra, Gobernadora, Gomez, Icacos, Jicaron, Ladrones Isls, Las Ventanas, Leones, Linarte, Los Octavios, Los Venaditos, Montuosa, Palenquito, Palito de Afuera, Parida, Paridita, Rancheria, Restingue, Roncador, Saino, San Jose [near Boca Chica], Santa Catalina [near Parida], Santa Catalina [near Punta Brava], Secas Isls, Silva de Afuera, Venado) *(Note: not Sevilla)*	07º10–08º20N	080º39–082º54W
	NA-203	HP	e. LOS SANTOS / HERRERA / COCLE PROVINCE group (=Farallon del Chiru Island [not El Farallon del Chiru on the mainland], Frailes del Norte & del Sur, Iguana [near Punta Mala], Villa)	07º10–08º24N	079º58–080º39W
	NA-072	HP	f. PANAMA / DARIEN PROVINCE group (=Bona, Causeway Isls [aka Calzada de Amador Isls] [namely Flamenco, Naos, Perico], Chepillo, El Pelado, Estiva, Iguana [in San Miguel Gulf], Las Perlas Archipelago [namely Bayoneta, Canas, Casaya, Casayeta, Contadora, Galera, Gibraleon, La Mina, Mogo Mogo, Pacheca, Pedro Gonzalez, Rey, Saboga, San Jose, Viveros], Maje, Morro Centinela, Morro de Pinas, Otoque, Pajaros, Taboga, Taboguilla, Uraba, Verde) *(Note: not islands qualifying for NA-203)*	07º13–09º01N	077º54–080º02W
			UNITED STATES (ALASKA)		
			COASTAL GROUPS		
A	NA-050	KL	a. NORTH SLOPE BOROUGH EAST group (=Barter, Flaxman, Maguire Isls, McClure Isls, Stockton Isls, Tigvariak)	69º39–70º30N	141º00–147º40W
A	NA-004	KL	b. NORTH SLOPE BOROUGH CENTRE group (=Cross, Endeavor [aka Endicott], Eskimo Isls, Jones Isls, Midway Isls, Return Isls)	70º13–71º00N	147º40–154º00W
A	NA-172	KL	c. NORTH SLOPE BOROUGH NORTH group (=Oarlock, Plover Isls [namely Cooper, Crescent/ Doctor, Deadmans, Igalik, Martin, Sanigaruak, Tapkaluk Isls], Seahorse Isls, Tiny) *(Note: not Kulgurak, Tulimanik)*	70º27–71º30N	154º00–160º30W
A	NA-242	KL	d. NORTH SLOPE BOROUGH WEST group (=Point Lay Barrier Island, Solivik)	67º55–70º27N	160º30–166º55W
A	NA-215	KL	e. NORTHWEST ARCTIC BOROUGH group (=Chamisso) *(Note: not islands in Hotham Inlet)*	66º02–67º55N	161º05–165º00W
A	NA-152	KL	f. NOME CENSUS AREA NORTH group (=King, Sarichef) *(Note: not Cape Sarichef [on Unimak])*	64º45–66º34N	164º30–168º15W
A	NA-210	KL	g. NOME CENSUS AREA CENTRE group (=Besboro, Sledge)	64º00–64º45N	160º47–166º30W
A	NA-214	KL	h. NOME CENSUS AREA SOUTH group (=Egg, Stuart)	63º13–64º00N	160º47–162º43W
A	NA-241	KL	i. KUSILVAK CENSUS AREA group (=Avogon, Blind, Flat, Monson, Nokogamiut, Nunaktuk, Sand Isls [namely Krekatok, Neragon])	60º55–63º17N	162º43–166º20W
A	NA-240	KL	j. BETHEL CENSUS AREA group (=Kwigluk, Pingurbek) *(Note: not Nelson)*	58º32–60º55N	161º20–165º30W
A	NA-121	KL	k. DILLINGHAM CENSUS AREA group (=Hagemeister, Round, Summit, Walrus Isls)	58º20–59º03N	157º00–161º20W
A	NA-239	KL	l. NORTHERN ALASKA PENINSULA EAST group (=Seal Isls) *(Note: not NA-121 counters or islands south of Alaska Peninsula)*	56º35–58º35N	157º20–159º45W

(United States (Alaska), continued)

A	NA-216	KL	m. NORTHERN ALASKA PENINSULA WEST group (=Amak, Kudiakof Isls [include Cove], Kudobin Isls) *(Note: not Unimak or islands south of Alaska Peninsula)*	54º52–56º35N	159º45–163º24W
A	NA-222	KL	n. SOUTHERN ALASKA PENINSULA WEST group (=Amagat, Cherni, Deer, Goose, High, Midun, Outer Iliasik, Pavlof Isls [namely Dolgoi, Poperechnoi, Ukolnoi, Wosnesenski], Sushilnoi, Umga) *(Note: not Unimak or islands north of Alaska Peninsula)*	54º35–55º40N	161º00–163º22W
A	NA-238	KL	o. SOUTHERN ALASKA PENINSULA CENTRE group (=Atkulik, Chankliut, Kak, Mitrofania, Nakchamik, Spitz, Unavikshak)	55º40–56º40N	157º30–160º00W
	NA-237	KL	p. SOUTHERN ALASKA PENINSULA EAST group (=Sutwik, Ugaiushak)	56º20–58º35N	153º52–157º30W
A	NA-236	KL	q. SANAK ISLANDS (=Sanak Isls [namely Caton, Elma, Long, Sanak])	54º15–54º32N	162º15–163º00W
A	NA-087	KL	r. SHUMAGIN ISLANDS (=Shumagin Isls [namely Andronica, Atkins, Big & Little Koniuji, Bird, Chernabura, Guillemot, Karpa, Korovin, Nagai, Near, Popof, Simeonof, Turner, Unga])	54º40–55º40N	159º00–161º00W
A	NA-235	KL	s. SEMIDI ISLANDS (=Semidi Isls [namely Aghiyuk, Aliksemit, Anowik, Chowiet, Kateekuk, Kiliktagik, South, plus Chirikof])	55º35–56º20N	155º30–157º00W
	NA-053	KL	t. TRINITY ISLANDS (=Trinity Isls [namely Sitkinak, Tugidak])	56º20–56º40N	153º45–155º00W
	NA-019	KL	u. KODIAK group (=Kodiak group [namely Afognak, Aiaktalik, Ban, Kodiak, Marmot, Raspberry, Shuyak, Sitkalidak, Spruce, Twoheaded, Ugak, Uganik, Woody])	56º40–58º45N	151º30–155º00W
	NA-206	KL	v. BARREN ISLANDS (=Barren Isls [namely East & West Amatuli, Ushagat])	58º45–59º00N	151º50–152º30W
	NA-158	KL	w. KENAI - COOK INLET group (=Augustine, Chisik, Fire, Kalgin) *(Note: not islands qualifying for NA-197)*	58º35–61º15N	149º40–154º14W
	NA-197	KL	x. KENAI PENINSULA BOROUGH group (=Chiswell Isls, Chugach Isls, Fox, Granite, Harbor, Hive, Matushka, Natoa, Rugged)	59º00–60º00N	148º33–152º05W
	NA-042	KL	y. VALDEZ CORDOVA CENSUS AREA WEST group (=Green, Hawkins, Hinchinbrook, Knight, Middleton, Montague, Naked, Perry, Wooded Isls)	59º20–61º00N	145º38–148º33W
	NA-157	KL	z. VALDEZ CORDOVA CENSUS AREA EAST group (=Kayak, Wingham)	59º40–60º27N	141º00–145º38W
	NA-250	KL	aa YAKUTAT BOROUGH group (=Fitzgerald, Gregson, Khantaak, Knight, Kriwoi, Krutoi, Otmeloi)	58º48–60º06N	137º56–143º53W
	NA-161	KL	ab HOONAH-ANGOON CENSUS AREA NORTH group (=Boulder, Drake, Eider, Flapjack, Francis, Inian Isls, Kidney, Leland Isls, Lemesurier, Link, Marble Isls, Pleasant, Spider, Strawberry, Sturgess, Taylor, Willoughby)	58º12–58º48N	135º00–138º00W
	NA-041	KL	ac ALEXANDER ARCHIPELAGO (=Aaron, Admiralty, Annette, Baker, Baranof [Sitka], Barlow Isls, Benjamin, Bird, Chichagof, Coney, Coronation, Dall, Douglas, Duke, Etolin, Forrester, Gravina, Gull, Heceta, Hump, Kosciusko, Kruzof, Kuiu, Kupreanof, Lincoln, Little, Long, Lulu, Mitkof, North, Noyes, Prince of Wales, Ralston, Revillagigedo, San Fernando, Sentinel, Shelter, Suemez, Warren, Wrangell, Yakobi, Zarembo) *(Note: not Pleasant)*	54º40–58º35N	131º00–136º30W
			BERING SEA OUTLIERS		
A	NA-150	KL	a. LITTLE DIOMEDE ISLAND (=Little Diomede plus Fairway)	65º36–65º48N	168º40–169º00W
A	NA-040	KL	b. ST LAWRENCE ISLAND (=Punuk Isls, St Lawrence)	62º50–63º50N	168º30–172º00W
A	NA-232	KL	c. ST MATTHEW ISLAND (=Hall, Pinnacle, St Matthew)	60º05–60º45N	172º05–173º15W
A	NA-074	KL	d. NUNIVAK ISLAND (=Nunivak)	59º40–60º30N	165º25–167º35W
A	NA-028	KL	e. PRIBILOF ISLANDS (=Pribilof Isls [namely Otter, Saint George, Saint Paul, Walrus])	56º25–57º25N	169º20–170º35W
			ALEUTIAN ISLANDS		
A	NA-064	KL	a. NEAR ISLANDS (AGATTU AND ATTU) group (=Agattu, Attu)	52º15–53º10N	172º20–173º49E
A	NA-037	KL	b. NEAR ISLANDS (SEMICHI ISLANDS) group (=Semichi Isls [namely Alaid, Nizki, Shemya])	52º35–52º50N	173º49–174º15E
A	NA-070	KL	c. RAT ISLANDS (=Rat Isls [namely Amchitka, Buldir, Davidof, Khvostof, Kiska, Little Kiska, Little Sitkin, Rat [aka Hawadax], Segula, Semisopochnoi])	51º15–52º30N	175º45–179º50E
A	NA-233	KL	d. DELAROF ISLANDS (=Delarof Isls [namely Amatignac, Gareloi, Ilak, Kavalga, Ogliuga, Skagul, Ulak, Unalga])	51º10–51º55N	178º15–179º15W
A	NA-039	KL	e. ANDREANOF ISLANDS (=Andreanof Isls [namely Adak, Amlia, Atka, Bobrof, Chugul, Great Sitkin, Igitkin, Kagalaska, Kanaga, Kasatochi, Koniuji, Little Tanaga, Sagigik,Seguam, Tagalak, Tanadak, Tanaga, Umak])	51º33–52º30N	172º10–178º15W
A	NA-234	KL	f. ISLANDS OF FOUR MOUNTAINS (=Islands of Four Mountains [namely Amukta, Carlisle, Chagulak, Chuginadak, Herbert, Kagamil, Uliaga, Yunaska])	52º20–53º10N	169º30–171º30W
A	NA-059	KL	g. FOX ISLANDS (=Fox Isls [namely Amaknak [aka Umaknak], Bogoslof, Krenitzin Isls [namely Akun, Akutan, Avatanak, Rootok, Tigalda, Ugamak], Samalga, Sedanka, Umnak, Unalaska, Unalga, Unimak, Vsevidof])	52º40–55º05N	163º00–169º30W
			UNITED STATES (48 STATES)		
			CALL AREA 1		
	NA-055	W1	a. MAINE STATE EAST (KNOX TO WASHINGTON COUNTY) group (=Andrews, Babbidge, Baker, Bar, Bartlett, Beach, Bear, Birch, Black [near Placentia], Black & White Horse, Bois Bubert, Bradbury, Brimstone, Burnt, Butter, Calderwood, Crotch, Deer Isle & Little Deer Isle, Dix, Dyer, Eagle, Eaton, Fog, Graffam, Great Wass, Great & Little Cranberry, Great & Little Duck, Great & Little Gott, Great & Little Spoon, Great & Little Spruce Head, Greening, Greens, Harbor, Hardwood, Head Harbor, Heron, Hewett, High, Hog, Hurricane & Little Hurricane, Ironbound, Isle au Haut, Islesboro, Job, Johns, Kimball, Large & Little Green, Lasell, Leadbetter, Long [near Swans], Long [west of Mount Desert], Mark, Marshall, Matinicus, McGlathery, Merchant, Metinic, Monroe, Mosquito, Mount Desert, No Mans Land, North Haven, Opechee, Otter, Penobscot, Petit Manan, Pickering, Placentia, Pleasant, Pond, Ragged, Resolution, Roque, Saddle, Saddleback, Schoodic, Scott Isls, Seal, Seven Hundred Acre, Sheep, Sheephead, Sister Isls, Smith, Spruce, Stimpsons, Stoddart, Sutton, Swans, The Porcupines, Tinker, Torrey Isls, Turtle, Vinalhaven, Warren, White Isls, Wooden Ball, York) *(Note: not Moose [Eastport], Sears)*	43º45–45º03N	066º56–069º15W
	NA-137	W1	b. MAINE STATE WEST (YORK TO KNOX COUNTY) group (=Bailey, Bangs, Basket, Bates, Black, Clapboard, Cliff, Cousins, Cow, Cranberry, Crane, Cushing, Damariscove, Eagle, Fisherman, Franklin, French, Friendship Long, Georges Isls [namely Allen, Bar, Barter, Benner, Burnt, Caldwell, Davis, McGee, Teel, Thompson], Great & Little Chebeague, Great & Little Diamond, Haddock, Hall, Harbor, Haskell, Hope, Hupper, Inner & Outer Green, Jewell, Littlejohn, Long, Louds, Manana, Marsh, Monhegan, Morse, Moshier & Little Moshier, Otter, Outer Heron, Overset, Peaks, Pond, Pumpkin, Ragged, Ram, Ross, Seguin, Squirrel, Stave, Stockman, Stone, Sturdivant, The Hypocrites, Thief, Upper & Lower Goose, Whaleboat & Little Whaleboat, White Isls, Wood, Wreck) *(Note: not Arrowsic, Barters, Georgetown, Orrs, Sebascodegan, Southport, Westport)*	43º03–43º59N	069º15–070º42W
	NA-217	W1	c. NEW HAMPSHIRE STATE group (=Isles of Shoals [include Appledore, Star, White and other islands although some are in Maine])	42º52–43º04N	070º35–070º49W
	NA-148	W1	d. MASSACHUSETTS STATE NORTH (BARNSTABLE TO ESSEX COUNTY) group (=Bakers, Calf, Gallop, Georges, Great & Little & Middle & Outer Brewster, Long, Lovell, Milk, Rainsford, Spectacle, Thacher) *(Note: not Cape Cod)*	41º44–42º52N	069º54–071º02W

(United States (48 States), continued)

NA-046	W1	e. MASSACHUSETTS STATE SOUTH (BRISTOL TO BARNSTABLE COUNTY) group (=Chappaquiddick, Elizabeth Isls [namely Cuttyhunk, Nashawena, Naushon, Nonamesset, Pasque, Penikese], Martha's Vineyard, Muskeget, Nantucket, No Mans Land, Tuckernuck) *(Note: not Cape Cod)*	41°13–41°44N	069°54–071°07W
NA-031	W1	f. RHODE ISLAND STATE group (=Block, Coasters Harbor, Conanicut, Dutch, Dyer, Goat, Gooseberry, Gould, Hog, Hope, Patience, Prudence, Rhode Island [aka Aquidneck], Rose) *(Note: most of Rhode Island state is mainland USA. Submit a QSL only if it shows an island QTH. QSOs with Newport, Middletown and Portsmouth, the principal towns on Rhode Island itself, count OK.)*	41°08–41°41N	071°07–071°54W
NA-136	W1	g. CONNECTICUT STATE group (=Duck, Falkner, Great & Little Captain, Norwalk Isls [namely Betts, Calf Pasture, Chimon, Cockenoe, Copps, Goose, Grassy, Little Tavern, Shea [aka Ram], Sheffield, Sprite, Tavern, Tree Hammock], Ram [in Fishers Island Sound], The Thimbles, Tuxis, Twotree) *(Note: not Mason)*	40°58–41°20N	071°54–073°39W
		CALL AREA 2		
NA-111	W2	a. NEW JERSEY STATE group (=Barrel, Bonnet, Boot, Brigantine Beach, Cedar Bonnet, Clam, Dog, Drag Sedge, East & West Sedge, Egg [x2], Elder, Fish, Flat, Goosebar Sedge, Ham, Hester Sedge, High, Hither, Johnny Sedge, Long Beach, Marshelder Isls, Middle, Middle Sedge, Mordecai, Pullen, Salt, Sandy, Seven Mile Beach [Avalon, Stone Harbor], Shelter, Story, Sunflower, Tow, Tucker, Vol Sedge) *(Note: not Absecon [Atlantic City], Peck's Beach [Ocean City])*	38°55–40°29N	073°57–075°30W
NA-026	W2	b. NEW YORK STATE group (=Davids, Fire, Fishers, Gardiners, Governors, Great & Little Gull, Hart, Hoffman, Long Island, Plum, Robins, Shelter, Swinburne) *(Note: not City, Manhattan [or the UN Building 4U1UN], Staten)*	40°29–41°18N	071°50–074°16W
		CALL AREA 3		
NA-139	W3	a. MARYLAND STATE EAST group (=Assateague outside Chesapeake Bay) *(Note: not Fenwick)*	38°02–38°27N	075°02–075°22W
NA-140	W3	b. MARYLAND STATE WEST group (=Bloodsworth, Lower & Middle Hooper, Smith, South Marsh inside Chesapeake Bay) *(Note: not Asquith's, Kent, Tilghman, Upper Hooper, Wroten)*	37°54–39°05N	075°45–076°35W
		CALL AREA 4		
NA-083	W4	a. VIRGINIA STATE group (=Great Fox, Tangier, Watts inside Chesapeake Bay; Chincoteague, Cobb, Fishermans, Hog, Wreck outside Chesapeake Bay) *(Note: not Smith inside Chesapeake Bay or Assateague outside Chesapeake Bay although in both cases part is in Virginia)*	36°32–38°02N	075°00–076°30W
NA-067	W4	b. NORTH CAROLINA STATE EAST (CARTERET TO CURRITUCK COUNTY) group (=Baregrass, Beacon, Big Swan, Browns, Cedar Hammock, Core Banks, Cricket, Duck Island [not Duck Town], Dump, Great, Great Marsh, Gull, Harkers, Hatteras/Pea, Indian, Jacks, Kathryne Jane, Middle Marshes, Morgan, Ocracoke, Pifontary Isls, Portsmouth, Raccoon, Roanoke, Sam Winter Lump, Sand, Shackleford Banks, Sheep, Shooting Hammock, Whalebone) *(Note: not Bells, Big & Little Penguin, Bodie, Durant, Grun, Headquarters, House, Nags Head, Pond)*	34°32–36°32N	075°20–076°40W
NA-112	W4	c. NORTH CAROLINA STATE WEST (BRUNSWICK TO CARTERET COUNTY) group (=Bald Head [Cape Fear], Battery, Bean, Bogue Banks/Emerald, Cat, Dog, Long, Long Marsh, Lovett, Masonboro, Piney, Smith, Sunset Beach Island, Wood) *(Note: not Figure Eight, Harbor, Oak, Ocean Isle Beach, Topsail, Wrightsville Beach)*	33°51–34°42N	076°40–078°33W
NA-110	W4	d. SOUTH CAROLINA STATE group (=Bird [in Bull Bay], Cape, Dewees, Folly, Fripp, Harbor, Hilton Head, Horsehead, Hunting, Isle of Palms, Ladys, Lighthouse, Long [near Folly], Mill, Morgan, Morris, Old, Pritchards, Raccoon Key [south of Key Creek only, near Cape Romain], St Helena, St Phillips, Sullivans, White, White Banks) *(Note: not Bull, Capers, Cat, Edisto, James, Johns, Kiawah, Myrtle Beach, North, Pawleys, Seabrook, South)*	32°05–33°51N	078°33–080°56W
NA-058	W4	e. GEORGIA STATE group (=Blackbeard, Commodore, Cumberland, Doboy, Drum Point, Jekyll, Lanier, Little Broughton, Little St Simons, Ossabaw, Rabbit, Raccoon Key, St Catherines, St Simons, Sapelo, Sea, Walburg, Wolf) *(Note: not Isle of Hope, Skidaway, Tybee, Wilmington)*	30°42–32°05N	080°50–081°30W
NA-138	W4	f. FLORIDA STATE NORTH EAST (BREVARD TO NASSAU COUNTY) group (=Amelia, Bird, Fort George, Talbot) *(Note: not Anastasia, Merritt)*	27°52–30°42N	080°30–081°30W
NA-141	W4	g. FLORIDA STATE SOUTH EAST (DADE TO INDIAN RIVER COUNTY) group (=Hutchinson, Key Biscayne, North Hutchinson/Orchid, Virginia)	25°37–27°52N	080°00–080°25W
NA-062	W4	h. FLORIDA STATE (FLORIDA KEYS) group (=Florida Keys [namely Annette, Archer, Bahia Honda, Barracuda, Bay Keys, Big & Little Pine, Big & Little Spanish, Big & Little Torch, Boca Chica, Boca Grande, Boot, Conch, Content Keys, Cottrell, Crawfish, Cudjoe, Cutoe, Dredgers, Duck, East Bahia Honda, Elliott, Fat Deer, Fiesta, Fish Hawk, Fleming, Grassy, Halfmoon, Horseshoe Keys, Howe, Howell, Indian, Johnston, Key Largo, Key Vaca [Marathon], Key West, Lignumvitae, Loggerhead, Long, Lower Matecumbe, Man, Marquesas Keys, Mud Keys, Newfound Harbor Keys, No Name, Ohio, Old Rhodes, Pacet, Pigeon, Plantation, Raccoon, Ragged Keys, Ramrod, Rodriguez, Sands, Sawyer, Shell, Shelter [Key Colony Beach], Snipe Keys, Soldier, Spanish Harbor, Sugarloaf, Summerland, Tavernier, Upper Matecumbe [Islamorada], Water Keys, West Harbor, Windley, Woman and keys in Florida Bay, west of Key Largo]) *(Note: not islands qualifying for NA-052)*	24°25–25°37N	080°00–082°15W
NA-079	W4	i. FLORIDA STATE (DRY TORTUGAS ISLANDS) group (=Dry Tortugas Isls [namely Bush, East, Garden, Hospital, Loggerhead, Long, Middle])	24°30–24°50N	082°45–083°15W
NA-052	W4	j. FLORIDA STATE SOUTH WEST (COLLIER / MONROE COUNTY) group (=Cape Romano, Chokoloskee, Helen, Kice, Marco, Ten Thousand Isls)	25°06–26°19N	080°51–081°51W
NA-069	W4	k. FLORIDA STATE SOUTH WEST (CHARLOTTE / LEE COUNTY) group (=Big Hickory, Black, Bokeelia, Captiva, Cole, Estero, Gasparilla, Lacosta [aka Cayo Costa], Long, Lovers, Pine, Sanibel)	26°19–26°57N	081°51–082°25W
NA-034	W4	l. FLORIDA STATE CENTRE WEST (PASCO TO SARASOTA COUNTY) group (=Anclote Keys, Anna Maria, Boca Ciega, Cabbage, Clearwater, Egmont, Honeymoon, Lido, Long, Longboat, Mullet, Pine, St Armands, Treasure, Vina del Mar) *(Note: not Casey, Sand)*	26°57–28°28N	082°30–082°55W
NA-076	W4	m. FLORIDA STATE NORTH WEST (JEFFERSON TO HERNANDO COUNTY) group (=Big & Little Grassy, Cedar Keys, Havens, Hog)	28°28–30°06N	082°39–084°05W
NA-085	W4	n. FLORIDA STATE NORTH WEST (BAY TO WAKULLA COUNTY) group (=Dog, St George, St Vincent, Shell)	29°33–30°17N	084°05–086°00W
NA-142	W4	o. FLORIDA STATE NORTH WEST (ESCAMBIA TO WALTON COUNTY) group (=Santa Rosa/Okaloosa)	30°12–30°25N	086°00–087°34W
NA-213	W4	p. ALABAMA STATE group (=Dauphin)	30°10–30°42N	087°34–088°23W
		CALL AREA 5		
NA-082	W5	a. MISSISSIPPI STATE group (=Cat, East & West Ship, Horn, Petit Bois, Round)	30°10–30°24N	088°23–089°30W

(United States (48 States), continued)

NA-089	W5	b. LOUISIANA STATE EAST (ST BERNARD PARISH) group (=Chandeleur Isls [namely Chandeleur, Freemason Isls, New Harbor Isls, North Isls, Palos, Stake, plus Breton Isls, Curlew, Grand Gosier Isls in Plaquemines Parish], Chicot, Comfort, Deadman, Grand [aka Half Moon], Holmes, Little Mud Grass Isls, Martin, Mitchell, Mud Grass Isls, Pitre, Raccoon, Wild Goose)	29º25–30º12N	088º47–089º51W
NA-168	W5	c. LOUISIANA STATE SOUTH EAST (LAFOURCHE TO PLAQUEMINES PARISH) group (=Beauregard, Big, Calumet, Casse-tete, Crane, Grand Isle, Grand Terre Isls, Mendicant, Northwest, Philo Brice Isls, Queen Bess, Saturday) *(Note: not Breton Isls, Curlew, East Timbalier, Grand Gosier Isls)*	28º50–29º37N	089º00–090º25W
NA-119	W5	d. LOUISIANA STATE CENTRE (TERREBONNE PARISH) group (=Brush, Caillou, Dernieres Isls, Terrebonne, Timbalier) *(Note: not Fornation Isls, Point au Fer, Shell)*	29º00–29º28N	090º25–091º21W
NA-120	W5	e. LOUISIANA STATE WEST (CAMERON TO ST MARY PARISH) group (=Marsh) *(Note: not Shell)*	29º22–29º48N	091º13–093º50W
NA-143	W5	f. TEXAS STATE EAST (MATAGORDA TO JEFFERSON COUNTY) group (=Galveston, North & South Deer, Pelican)	28º23–29º41N	093º50–096º22W
NA-092	W5	g. TEXAS STATE WEST (CAMERON TO CALHOUN COUNTY) group (=Harbor, Matagorda [island, not the town or the peninsula], Mustang, North & South Padre, San Jose)	25º57–28º23N	096º22–097º33W
		CALL AREA 6		
NA-184	W6	a. CALIFORNIA STATE NORTH (DEL NORTE TO MENDOCINO COUNTY) group (=Castle Rock, Reading Rock, St George Reef [aka Northwest Seal Rock])	38º45–42º00N	123º30–124º35W
NA-178	W6	b. CALIFORNIA STATE CENTRE (SONOMA TO SANTA CRUZ COUNTY) group (=Ano Nuevo, Farallon Isls) *(Note: not islands in San Francisco Bay)*	36º55–38º45N	121º48–123º30W
NA-187	W6	c. CALIFORNIA STATE CENTRE (MONTEREY / SAN LUIS OBISPO COUNTY) group (=Lobos Rocks, Ventura Rocks, White Rock)	34º57–36º55N	120º37–122º00W
NA-144	W6	d. CALIFORNIA STATE SOUTH (SANTA BARBARA TO LOS ANGELES COUNTY) group (=North Channel Islands [namely Anacapa Isls, Gull, San Miguel, Santa Cruz, Santa Rosa])	33º42–34º57N	118º07–120º42W
NA-066	W6	e. CALIFORNIA STATE SOUTH (ORANGE / SAN DIEGO COUNTY) group (=South Channel Islands [namely San Clemente, San Nicolas, Santa Barbara, Santa Catalina])	32º32–33º45N	117º07–119º40W
		CALL AREA 7		
NA-211	W7	a. OREGON STATE group (=Fox Rock, Island Rock, Tillamook Rock)	42º00–46º14N	123º55–124º45W
NA-065	W7	b. WASHINGTON STATE NORTH group (=Bainbridge, Blake, Gedney, Hope, Maury, Minor, Protection, San Juan Isls [namely Allan, Barnes, Barren, Battleship, Blakely, Brown, Burrows, Cactus Isls, Canoe, Castle, Center, Charles, Clark, Colville, Crane, Cypress, Decatur, Dinner, Eliza, Flattop, Guemes, Hall, Hat, Henry, Huckleberry, Iceberg, James, Johns, Jones, Long, Lopez, Lummi, Matia, Obstruction, Orcas, Patos, Pearl, Saddlebag, San Juan, Satellite, Sentinel, Shaw, Sinclair, Skipjack, Spieden, Stuart, Sucia, Turn, Waldron, Wasp Isls], Smith, Vashon, Whidbey) *(Note: not Anderson, Camano, Fidalgo, Fox, McNeil, Mercer)*	47º19–49º00N	122º13–123º30W
NA-169	W7	c. WASHINGTON STATE WEST group (=Destruction, Ozette, Tatoosh, Waadah)	46º14–48º27N	123º30–124º50W

Note that following the hurricanes of recent years some islands listed above in Call Areas 2 to 5 may have been reshaped in a way that affects their status as a qualifying island. IOTA Management reserves the right to ask for evidence of continuing validity.

Refer US islands not mentioned above to IOTA Management for decision. Please give co-ordinates and provide a large-scale marine map (e.g. 1:50,000). Note that most islands bordering the East Coast Intracoastal Waterway fail the 200 metre minimum sea separation rule and that for additional islands to be listed clear qualification needs to be demonstrated.

WEST INDIES (only N AMERICA islands)

ANTIGUA AND BARBUDA

W	NA-100	V2	a. ANTIGUA AND BARBUDA (=Antigua, Barbuda, Crump, Great Bird, Green, Guiana, Long, Prickly Pear, Redonda, Sandy, York)	16º52–17º45N	061º38–062º23W

BAHAMAS

W	NA-080	C6	a. LITTLE BAHAMA BANK group (=Allans, Barracuda Swash, Basin Harbour, Big & Little Harbour, Crishy Swash, Cross, Elbow, Gainum's, Gorda, Grand Bahama [Freeport], Great Guana, Great Sal, Great & Little Abaco, Green Turtle, Indian, Little Cave, Lower Crishy Swash, Mangrove, Man O'War, McLean's, Michael's, Moores, Nun Jack, Pensacola, Peterson, Powell, Randall's, Sandy Harbour, Spanish, Strangers, Sweeting's, The Marls, Tilloo, Treasure, Walker, Water, Whale and other islands north of the Northwest Providence and Northeast Providence Channels) *(Note: not islands qualifying for other groups)*	25º42–27º30N	076º50–079º10W
W	NA-001	C6	b. GREAT BAHAMA BANK group (=Andros, Big Wood, Brigantine Cays, Cat, Conception, Curley Cut Cays, Current, Darby, Dolly Cays, Egg, Eleuthera, Flamingo, Great Guana, Great & Little Exuma, Green, Guinchos, Harbour, Hog, Jamaica, Joulter Cays, Lee Stocking, Little Darby, Little Ragged, Little San Salvador [aka Half Moon], Long Island [not Long Cay], Man, Man-of-War, New Providence [Nassau], Nurse, Paradise, Raccoon, Ragged, Rose, Royal, Rum, Russell, Salt, San Salvador, Santo Domingo, Seal, Shroud, Spruce, Staniel, Stocking, The Brothers, Verde, Water Cays, Williams, Young) *(Note: not islands qualifying for other groups)*	21º35–25º42N	074º15–078º45W
W	NA-113	C6	c. SOUTH BAHAMAS group (=Acklins, Castle, Crooked, Fish, Great & Little Inagua, Jamaica, Long Cay [not Long Island], Mayaguana, Plana Cays, Samana and other islands south and east of the Crooked Island Passage)	20º50–23º15N	072º35–074º35W
W	NA-048	C6	d. BIMINI ISLANDS (=Bimini Isls [namely Cat Cays, Great Isaac, North Bimini, Oceans, Orange, Pigeon, South Bimini])	24º40–26º10N	078º45–079º25W
W	NA-054	C6	e. BERRY ISLANDS (=Berry Isls [namely Bonds, Chub, Great & Little Harbour, Great Stirrup, Hoffman's, Little Stirrup [aka CocoCay], Whale])	25º20–25º55N	077º35–078º00W
W	NA-219	C6	f. CAY SAL BANK CAYS (=Cay Sal Bank Cays [namely Anguilla Cays, Cay Sal, Double Headed Shot Cays [namely Elbow, Water Cays], Muertos Cays])	23º27–24º10N	079º25–080º35W

BARBADOS

W	NA-021	8P	a. BARBADOS (=Barbados)	12º50–13º25N	059º20–059º45W

		BRITAIN – N AMERICA (WEST INDIES)		
		ANGUILLA		
W NA-022	VP2E	a. ANGUILLA (=Anguilla, Anguillita, Dog, Prickly Pear Cays, Scrub, Seal Isls, Sombrero)	18º09–18º40N	062º53–063º30W
		BRITISH VIRGIN ISLANDS		
W NA-023	VP2V	a. BRITISH VIRGIN ISLANDS (=British Virgin Isls [namely Anegada, Beef, Buck, Cooper, Eustatia, Frenchman's, Ginger, Great & Little Camanoe, Great & Little Thatch, Great & Little Tobago, Guana, Jost Van Dyke, Little Jost Van Dyke, Marina, Mosquito, Necker, Norman, Peter, Prickly Pear, Salt, Scrub, The Dogs, Tortola, Virgin Gorda])	18º15–18º50N	064º10–064º55W
		CAYMAN ISLANDS		
W NA-016	ZF	a. CAYMAN ISLANDS (=Cayman Isls [namely Cayman Brac, Grand Cayman, Little Cayman])	19º00–20º00N	079º35–081º35W
		MONTSERRAT		
W NA-103	VP2M	a. MONTSERRAT (=Montserrat)	16º38–16º52N	062º05–062º20W
		TURKS AND CAICOS ISLANDS		
W NA-002	VP5	a. CAICOS ISLANDS (=Caicos Isls [namely Ambergris Cays, East, North, South, West & Middle Caicos, French, Parrot, Pine, Providenciales [aka Provo], Seal Cays, Water, White Cays])	21º05–22º05N	071º20–072º35W
W NA-003	VP5	b. TURKS ISLANDS (=Turks Isls [namely Big Sand, Cotton, East, Gibb's, Grand Turk, Long, Pear, Penniston, Salt])	21º05–21º40N	071º00–071º20W
		CUBA / US OVERSEAS TERRITORIES (GUANTANAMO BAY)		
W NA-015	CO, KG4	a. CUBA (=Cuba and coastal islands not qualifying for other groups)	19º48–23º15N	074º07–085º00W
		CUBA		
	CO	a. CUBA — See CUBA / US OVERSEAS TERRITORIES (GUANTANAMO BAY) above	19º48–23º15N	074º07–085º00W
		DISTRICTS 1, 2 & 3		
W NA-093	CO1, 2, 3	a. PINAR DEL RIO / LA HABANA PROVINCE group (=Los Colorados Archipelago [include Jutias], San Felipe Cays) *(Note: not islands qualifying for other groups)*	21º40–23º20N	081º40–085º05W
		DISTRICT 4		
W NA-056	CO4	a. LA JUVENTUD ISLAND group (=La Juventud [aka Isle of Pines], Los Canarreos Archipelago [namely Cantiles, Largo, Rosario]) *(Note: not islands qualifying for NA-204)*	21º15–22º15N	081º18–083º18W
		DISTRICTS 5 & 6		
W NA-204	CO5, 6	a. MATANZAS / VILLA CLARA / SANCTI SPIRITUS PROVINCE group (=Sabana Archipelago [include Cayo Bahia de Cadiz, Santa Maria]) *(Note: not islands qualifying for NA-056)*	21º30–23º20N	078º56–082º13W
		DISTRICT 7		
W NA-086	CO7	a. CIEGO DE AVILA / CAMAGUEY PROVINCE NORTH group (=Camaguey Archipelago [namely Coco, Paredon Grande, Romano]) *(Note: the city of Camaguey is located on the main island of Cuba and counts for NA-015. Submit a QSL only if it shows a valid island name.)*	21º30–22º40N	077º00–078º56W
W NA-201	CO7	b. CIEGO DE AVILA / CAMAGUEY PROVINCE SOUTH group (=Los Jardines De La Reina Archipelago [namely Anclitas, Bayameses Cays, Breton, Caballones, Caguamas, Cinco Balas, Culebra, Grande, Loma, Media Luna]) *(Note: not islands qualifying for NA-204)*	20º20–21º35N	077º47–079º30W
		DISTRICT 8		
W NA-218	CO8	a. LAS TUNAS / HOLGUIN / GRANMA PROVINCE group (=Azuaga, Balandras Cays [namely Antonia, Huevo], Blanco [near Pilon], Gua, Huevo [near Pilon], Junco, Maltes, Manzanillo Cays [namely Grande, Laguna, Largo, Perla], Moa Grande, Pajaros, Palomino, Rabihorcado, Sevilla Cays) *(Note: not Piragua)*	19º45–21º28N	074º03–077º50W
		DOMINICA		
W NA-101	J7	a. DOMINICA (=Dominica)	15º10–15º40N	061º12–061º30W
		DOMINICAN REPUBLIC		
	HI	a HISPANIOLA — See HAITI / DOMINICAN REPUBLIC below	17º36–20º00N	068º12–074º32W
W NA-122	HI	b. DOMINICAN REPUBLIC'S COASTAL ISLANDS (=Beata, Cabras, Catalina, Leventado, Saona, Siete Hermanos Cays) *(Note: not the main island)*	17º30–20º00N	068º00–071º52W
		FRANCE – N AMERICA (WEST INDIES)		
		GUADELOUPE		
W NA-102	FG	a. GUADELOUPE (=Guadeloupe [namely Basse-Terre, Grande-Terre, La Desirade, La Petite Terre Isls, Marie-Galante]) *(Note: not Les Saintes)*	15º48–16º33N	060º55–061º55W
W NA-114	FG	b. LES SAINTES ISLANDS (=Les Saintes Isls [namely A Cabrit, Grand, La Coche, Terre de Bas, Terre de Haut])	15º48–15º55N	061º30–061º43W
		MARTINIQUE		
W NA-107	FM	a. MARTINIQUE (=Martinique)	14º20–14º55N	060º40–061º20W
		ST-BARTHELEMY		
W NA-146	FJ	a. ST-BARTHELEMY ISLAND (=Chevreau, Coco, Fourchue, Fregate, La Tortue, Le Boulanger, Pain de Sucre, Pele, St-Barthelemy, Toc Vers)	17º50–18º00N	062º46–062º57W
		ST MARTIN		
	FS	a. ST MARTIN — See FRANCE / NETHERLANDS – N AMERICA below	18º00–18º09N	063º00–063º10W
W NA-199	FS	b. ST MARTIN'S COASTAL ISLANDS (=Tintamarre) *(Note: not the main island)*	18º03–18º09N	062º57–063º10W
		FRANCE / NETHERLANDS – N AMERICA (WEST INDIES)		
		ST MARTIN (SINT MAARTEN)		
W NA-105	FS, PJ7	a. ST MARTIN (SINT MAARTEN) (=St Martin/Sint Maarten)	18º00–18º09N	063º00–063º10W

		GRENADA		
W NA-024	J3	a. GRENADA (=Grenada)	11º57–12º16N	061º30–061º55W
W NA-147	J3	b. THE GRENADINES (=The Grenadines [namely Bird, Caille, Carriacou, Diamond, Frigate, Green, Large, Les Tantes, London Bridge, Petite Martinique, Ronde, Saline, Sandy, The Sisters])	12º16–12º32N	061º20–061º40W
		HAITI		
	HH	a HISPANIOLA — See HAITI / DOMINICAN REPUBLIC below	17º36–20º00N	068º12–074º32W
W NA-149	HH	b. HAITI'S COASTAL ISLANDS (=A Vache, Grande Cayemite, La Gonave, La Tortue, Petite Cayemite) *(Note: not the main island)*	17º57–20º10N	071º41–074º32W
		HAITI / DOMINICAN REPUBLIC		
W NA-096	HH, HI	a. HISPANIOLA (=Hispaniola and coastal islands not qualifying for other groups)	17º36–20º00N	068º12–074º32W
		JAMAICA		
W NA-097	6Y	a. JAMAICA (=Great Goat, Jamaica, Pedro Cays, Pigeon)	16º45–18º45N	075º30–078º30W
		NETHERLANDS – N AMERICA (WEST INDIES)		
		SINT EUSTATIUS AND SABA ISLANDS		
W NA-145	PJ5, 6	a. SINT EUSTATIUS AND SABA ISLANDS (=Saba, Sint Eustatius)	17º27–17º45N	062º55–063º30W
		SINT MAARTEN		
	PJ7	a. SINT MAARTEN — See FRANCE / NETHERLANDS **–** N AMERICA above	18º00–18º09N	063º00–063º10W
W NA-247	PJ7	b. SINT MAARTEN'S COASTAL ISLANDS (=Guana Key of Pelikan, Molly Beday [aka Mal Aborder]) *(Note: not the main island)*	18º00–18º04N	062º57–063º10W
		(General Note: not Aruba, Bonaire, Curacao which are included in the S AMERICA list)		
		ST KITTS AND NEVIS		
W NA-104	V4	a. ST KITTS AND NEVIS (=Nevis, St Kitts)	17º05–17º27N	062º30–062º55W
		ST LUCIA		
W NA-108	J6	a. ST LUCIA (=St Lucia)	13º40–14º10N	060º48–061º08W
		ST VINCENT AND THE GRENADINES		
W NA-109	J8	a. ST VINCENT (=St Vincent)	13º04–13º25N	061º04–061º19W
W NA-025	J8	b. THE GRENADINES (=The Grenadines [namely A Quatre, Baliceaux, Battowia, Bequia, Canouan, Mayreau, Mustique, Palm [aka Prune], Petit Canouan, Petit Mustique, Petit St Vincent, Savan, Tobago Cays, Union])	12º32–13º04N	061º04–061º30W
		US OVERSEAS TERRITORIES		
		DESECHEO ISLAND		
W NA-095	KP5	a. DESECHEO ISLAND (=Desecheo) *(Note: only contacts from 1 March 1979 count)*	18º20–18º26N	067º25–067º32W
		GUANTANAMO BAY		
	KG4	a. CUBA — See CUBA / US OVERSEAS TERRITORIES (GUANTANAMO BAY) above	19º52–19º55N	075º04–075º14W
		NAVASSA ISLAND		
W NA-098	KP1	a. NAVASSA ISLAND (=Navassa)	18º18–18º30N	074º55–075º10W
		PUERTO RICO		
W NA-099	KP3, 4	a. PUERTO RICO (=Puerto Rico)	17º54–18º34N	065º35–067º18W
W NA-249	KP3, 4	b. PUERTO RICO'S COASTAL ISLANDS (=Caja de Muertos, Culebra, Culebrita, Mona, Monito, Vieques) *(Note: not Desecheo)*	17º48–18º40N	065º09–068º00W
		VIRGIN ISLANDS		
W NA-106	KP2	a. VIRGIN ISLANDS (=Virgin Isls [namely Buck, Capella Isls, Cockroach, Congo, Dog, Dutchcap, Flanagan, Grass, Great & Little St James, Hans Lollik, Hassel, Inner & Outer Brass, Leduck, Little Hans Lollik, Lovango, Mingo, Saba, Salt, Savana, St Croix, St John, St Thomas, Thatch, Water, West])	17º40–18º26N	064º32–065º09W
		VENEZUELA – N AMERICA (WEST INDIES)		
W NA-020	YV0	a. AVES ISLAND (=Aves)	15º38–15º48N	063º34–063º43W

OCEANIA

		AUSTRALIA		
OC-001	VK	a. AUSTRALIA (=Australia and coastal islands not qualifying for other groups below)	10°40–39°10S	113°10–153°40E
		NEW SOUTH WALES		
OC-194	VK2	a. NEW SOUTH WALES STATE NORTH group (=Cook, Korffs, Solitary Isls [namely North West Solitary, South Solitary, South West Solitary [aka Groper], Split Solitary]) *(Note: not Muttonbird [aka Little Muttonbird])*	28°10–31°30S	152°50–153°40E
OC-212	VK2	b. NEW SOUTH WALES STATE CENTRE group (=Bird, Boondelbah, Broughton Isls [namely Broughton, Inner Rock, Little Broughton, Looking Glass, North Rock], Cabbage Tree, Little, Moon, Tom Thumb Isls)	31°30–34°30S	150°52–152°50E
OC-223	VK2	c. NEW SOUTH WALES STATE SOUTH group (=Brush, Montague, Tollgate)	34°30–37°30S	149°55–150°52E
		VICTORIA		
OC-196	VK3	a. VICTORIA STATE EAST group (=Gabo, Tullaburnga)	37°30–38°32S	147°00–149°55E
OC-136	VK3	b. VICTORIA STATE CENTRE group (=Churchill, Clonmel, French, Glennie Group [namely Citadel, Dannevig, Great Glennie, McHugh], Norman, Phillip, Rabbit, Seal Isls [namely Cliffy, Notch, Rag, Seal, White], Shellback, Snake, Sunday, Wattle) *(Note: not the islands in Port Phillip Bay)*	38°15–39°12S	144°00–147°00E
OC-251	VK3	c. VICTORIA STATE WEST group (=Lady Julia Percy, Lawrence Rocks)	38°05–38°55S	140°58–144°00E
		QUEENSLAND		
OC-227	VK4	a. QUEENSLAND STATE (GULF OF CARPENTARIA) SOUTH group (=South Wellesley Isls [namely Allen, Bentinck, Sweers], Wellesley Isls [namely Bountiful Isls, Denham, Forsyth Isls, Lingnoon-ganee, Mornington, Sydney])	16°15–17°43S	138°00–141°00E
OC-255	VK4	b. QUEENSLAND STATE (GULF OF CARPENTARIA) NORTH group (=Crab, Parau, Red, Red Wallis, Woody Wallis)	10°50–14°00S	141°00–142°23E
OC-138	VK4	c. QUEENSLAND STATE (TORRES STRAIT) group (=Badu, Boigu, Booby, Coconut, Darnley, Dauan, Deliverance, Friday, Hammond, Horn, Mabuiag, Moa, Mount Adolphus, Mount Ernest, Murray, Possession, Prince of Wales, Saibai, Stephen, Suarji, Thursday, Turnagain, Warraber, Wednesday, Yam, Yorke)	09°12–10°50S	141°30–144°30E
OC-187	VK4	d. QUEENSLAND STATE (NORTH COAST) NORTH group (=Binstead, Bird Isls, Boydong Isls, Cairn-cross Isls, Chapman, Cholmondeley, Clack, Claremont Isls [namely Burkitt, Fife, Hannah, Hay, Pelican, Stainer, Wilkie], Cliff Isls, Cockburn Isls, Cole Isls [namely Hampton, Leggatt, Morris, Sinclair], Douglas, Eagle, Flinders Group [namely Blackwood, Denham, Flinders, Maclear, Stanley], Forbes Isls, Haggerstone, Halfway, Hannibal Isls, Home Isls [namely Clerke, Gore, Harvey, Hicks, Nob, Orton, Perry], Howick Group [namely Beanley, Bewick, Coquet, Houghton, Howick, Ingram, Newton, Noble, Sand, Watson], Jardine, King, Lizard, Lloyd Isls, Lowrie, Milman & Aplin Isls, Morris, Murdoch, Night, North & South Direction, Nymph, Palfrey, Pethebridge Isls, Piper Isls, Pipon Isls, Pirie, Quoin, Raine, Saunders, Seabird, Sherrard Isls, Sir Charles Hardy Isls, South, Sunday, Turtle Group, Turtle Head, Wallace)	10°50–15°00S	142°37–146°00E
OC-172	VK4	e. QUEENSLAND STATE (NORTH COAST) CENTRE group (=Double, Fitzroy, Frankland Isls [namely High, Mabel, Normanby, Round, Russell], Green, Haycock, Hope, Low Isls, Low Wooded, Snapper)	15°00–17°30S	145°14–147°00E
OC-171	VK4	f. QUEENSLAND STATE (NORTH COAST) SOUTH group (=Acheron, Bare & Bray Isls, Brook Isls, Dunk, Family Isls [namely Budg-Joo, Coombe, Hudson, Richards, Smith, Wheeler], Garden, Goold, Havannah, Hinchinbrook, Holborne, Magnetic, North Barnard Isls [namely Bresnahan, Hutchison, Jessie, Kent, Lindquist], Palm Isls [namely Brisk, Eclipse, Esk, Falcon, Fantome, Great Palm, Orpheus, Pelorus], Rattlesnake & Herald, South Barnard Isls [namely Sisters, Stephens])	17°30–19°57S	146°00–148°30E
OC-160	VK4	g. QUEENSLAND STATE (SOUTH COAST) NORTH group (=Allandale, Alnwick, Anchor Isls [namely Blacksmith, Hammer, Ladysmith], Armit, Bedwell Group [namely George, Innes, Poynter], Berwick, Beverley Group [namely Beverlac, Digby, Henderson, Hull, Keelan, Minster, Noel, Penn, Still], Brampton, Cannibal Isls [namely Collins, Lingham], Carlisle, Cheviot, Connor, Cullen, Cumberland Isls [namely Aspatria, Bailey, Bushy, Calder, Derwent, Keswick, Penrith, Redbill, St Bees, Scawfell, Tern], Double, Double Cone, Duke Isls [namely Bamborough, Marble, Tynemouth], Elamang, Eshelby, Flat Isls [namely Aquila, Avoid, Red Clay], Flat Top, Flock Pigeon, Gloucester, Grassy, Green, Guardfish Cluster [namely Bluff, Curlew, Douglas, Tinonee Peak], Gumbrell, Hervey Isls [namely Clara Group, Delcomyn, Dome, Entrance], Hexham, High Peak, Hotspur, Irving, Knight, Leicester, Lindeman Group [namely Keyser, Lindeman, Maher, Mansell, Pentecost, Shaw, Thomas], Long [near Arthur Point], Middle, Midge, North Point Isls [namely Turn, Wild Duck], Northumberland Isls, Otterbourne, Penrith, Percy Isls [namely Hixson, Middle, North East, Pine, South, South East, Walter], Pine Peak, Prudhoe, Quoin, Rattray, Repulse Isls, Rothbury, Round Top, Saddleback, Shields, Sir James Smith Group [namely Allonby, Blackcombe, Goldsmith, Linne, Locksmith, Silversmith, Tinsmith], Skull Isls, Sphinx, Steep, Stone, Taffy, Temple, Townshend, Tweed, Victor, Whitsunday Group [namely Border, Cid, Daydream, Deloraine, Dent, Edward, Hamilton, Harold, Haslewood, Hayman, Henning, Hook, Long, North & South Molle, Pine, Whitsunday])	19°57–23°00S	148°10–152°40E
OC-142	VK4	h. QUEENSLAND STATE (SOUTH COAST) CENTRE group (=Bunker Group [namely Fairfax, Hoskyn, Lady Musgrave], Capricorn Group [namely Heron, Mast Head, North West, One Tree, Tryon, Wilson, Wreck], Curtis, Divided, Facing, Fraser, Girt, Hummocky, Keppel Isls [namely Barren, Corroboree, Great Keppel, Halfway, Humpy, Miall, Middle, North Keppel, Sloping], Lady Elliot, Peak, Pelican, Quoin, Rundle, Wedge, Woody)	23°00–26°00S	150°47–153°40E
OC-137	VK4	i. QUEENSLAND STATE (SOUTH COAST) SOUTH group (=Coochiemudlo, Garden, Green, Karra-garra, Lamb, Long, MacLeay, Moreton, Mud, North Stradbroke, Old Woman [aka Mudjimba], Pannikin, Peel, Russell, St Helena) *(Note: not Bribie)*	26°00–28°08S	153°02–153°40E
		SOUTH AUSTRALIA		
OC-228	VK5	a. SOUTH AUSTRALIA STATE EAST group (=Godfrey Isls [aka Baudin Rocks], Granite, Pullen, Seal, West, Wright)	35°31–38°05S	138°30–140°58E
OC-139	VK5	b. SOUTH AUSTRALIA STATE EAST CENTRE group (=Albatross, Althorpe Isls, Boston, Gambier Isls, Goose, Grindal, Haystack, Hopkins, Kangaroo, Liguanea, Louth, Neptune Isls, Rabbit, Seal, Sir Joseph Banks Group [namely Blyth, Dalby, Duffield, Hareby, Kirkby, Langton, Lusby, Marum, Partney, Reevesby, Roxby, Spilsby, Stickney, Winceby], Smith, Taylor, The Pages, Thistle, Wardang, Williams)	33°00–36°10S	135°30–138°30E

(Australia, continued)

OC-261	VK5	c. SOUTH AUSTRALIA STATE WEST CENTRE group (=Gap, Greenly, Investigator Group [namely Flinders, Pearson Isls, Topgallant Isls, Ward Isls], Little Waldegrave, Olives, Rocky, The Watchers, Waldegrave, Whidbey Isls [namely Four Hummocks, Perforated, Price])	32º27–35º00S	133º55–135º30E
OC-220	VK5	d. SOUTH AUSTRALIA STATE WEST group (=Eyre, Franklin Isls, Goat, Little Eyre, Lounds, Nuyts Archipelago [namely Evans, Harts, Isles of St Francis, Lacy Isls], Purdie Isls, Sinclair, St Peter)	31º28–32º40S	129º00–133º55E
		WESTERN AUSTRALIA		
OC-	VK6	a. WESTERN AUSTRALIA STATE (SOUTH COAST) EAST group *(no qualifying islands identified yet)*	31º40–32º54S	124º15–129º00E
OC-170	VK6	b. WESTERN AUSTRALIA STATE (SOUTH COAST) EAST CENTRE group (=Recherche Archipelago [namely Black, Button, Canard, Canning, Charley, Cliff, Cloud, Corbett, Davy, Eastern Group, Frederick, Gull, Gunton, Hastings, Hood, Hope, Howe, Lion, Long, Middle, Mondrain, Observatory, Pasco, Rabbit, Ram, Remark, Rob, Roy, Sandy Hook, South East Isls [namely Cooper, Salisbury], Termination, Thomas, Twin Peak Isls, Wedge, West Group [namely Boxer, Capps, Figure of Eight], Wilson, Woody], plus Red)	32º54–34º40S	121º15–124º15E
OC-193	VK6	c. WESTERN AUSTRALIA STATE (SOUTH COAST) WEST CENTRE group (=Bald, Cheyne, Doubtful Isls, Investigator, West)	33º48–34º58S	118º15–121º15E
OC-243	VK6	d. WESTERN AUSTRALIA STATE (SOUTH COAST) WEST group (=Breaksea, Casuarina Isls, Chatham, Eclipse, Flat, Goose, Green Isls [in Torbay], Michaelmas, Sandy, Seagull, South West, St Alouarn Isls, Stony)	34º15–35º15S	115º00–118º15E
OC-164	VK6	e. WESTERN AUSTRALIA STATE (S.W. COAST) SOUTH group (=Carnac, Garden, Hamelin, Penguin, Rottnest)	31º15–34º15S	114º50–115º42E
OC-183	VK6	f. WESTERN AUSTRALIA STATE (S.W. COAST) CENTRE group (=Beagle, Boullanger, Cervantes Isls, Escape, Favorite, Fisherman Isls, Green Isls [near Cervantes], Lancelin, Wedge, Whitlock) *(Note: not Edwards or islands qualifying for OC-211)*	27º15–31º15S	113º59–115º25E
OC-206	VK6	g. WESTERN AUSTRALIA STATE (S.W. COAST) NORTH group (=Baudin, Bernier, Dirk Hartog, Dorre, Faure, Freycinet, Koks, Mary Anne, Pelican, Salutation, White)	24º15–27º15S	112º55–114º15E
OC-211	VK6	h. HOUTMAN ABROLHOS (=Houtman Abrolhos [namely Easter Group, North, Pelsaert Group [include Robertson, Uncle Margie], Wallabi Group])	28º15–29º00S	113º33–114º09E
OC-140	VK6	i. WESTERN AUSTRALIA STATE (N.W. COAST) WEST group (=Airlie, Barrow, Direction, Fraser, Lowendal Isls, Mardie, Montebello Isls, North & South Muiron, Pasco, Rosily, Round, Serrurier, Sholl, Stewart, Thevenard)	20º15–24º15S	113º20–116º00E
OC-199	VK6	j. WESTERN AUSTRALIA STATE (N.W. COAST) CENTRE group (=Dampier Archipelago [namely Angel, Brigadier, Cohen, Conzinc, Delambre, Eaglehawk, East & West Lewis, East & West Mid Intercourse, East Intercourse, Egret, Enderby, Gidley, Goodwyn, Hauy, Haycock, Intercourse, Keast, Kendrew, Lady Nora, Legendre, Malus, Mawby, Mistaken, Rosemary, Tozer, Wilcox], plus Bedout, Bezout, Fortescue, Little Turtle, N.E. & S.W. Regnard, North Turtle, Steamboat, West Moore) *(Note: not West Intercourse)*	19º30–21º00S	116º00–120º00E
OC-214	VK6	k. WESTERN AUSTRALIA STATE (N.W. COAST) EAST group (=Lacepede Isls [namely East, Middle, Sandy, West])	16º20–19º57S	120º00–122º57E
OC-071	VK6	l. WESTERN AUSTRALIA STATE (NORTH COAST) WEST group (=Buccaneer Archipelago [namely Admiral, Advance, Allora, Asshylyn Isls, Barnicoat, Bathurst, Bayliss Isls, Bedford Isls, Byron, Caesar, Caffarelli, Cecelia Isls, Cleft, Cockatoo, Conway, Crabbe, Dampiers Monument Isls, Dorney, Dunvert, East & West Roe, East Sunday, Edoline Isls, Fairway Isls, Farr Isls, Flora, Gagg Isls, Gibbings, Gibson, Goat, Godsmark, Gregory, Helpman Isls, Hidden, High, Iron Isls, Irvine, Jackson, King, King Hall, Koolan, Long, Lord, MacLeay, MacMahon, Margaret, McIntyre, Mermaid, Muddle Isls, N.W. & S.E. Twin, Packer Isls, Pasco, Pooingin, Pope, Powerful, Razor Isls, Salier Isls, Salural, Shirley, Sir Frederick, Sunday, Talboy, Tallon, Tanner, The Sisters, Tide Ripe Isls, Tree, Tree [near Pt Usborne], Wood Isls, Wybron Isls], plus Adele, Mary North & South, Valentine)	15º25–17º25S	122º57–124º00E
OC-266	VK6	m. WESTERN AUSTRALIA STATE (NORTH COAST) CENTRE group (=Bonaparte Archipelago [namely Albert, Anderdon Isls, Augereau, Augustus, Baudin, Bernouilli, Berthier, Bigge, Bishop, Bonaparte, Branch, Brecknock, Browne, Buffon, Bumpus, Byam Martin, Cassini, Caswell, Champagny, Championet, Claret Isls, Cleghorn, Clerk, Colbert, Combe, Combe Hill, Commerson, Condillac, Coronation Isls, Corvisart, D'Aguesseau, D'Arcole Isls, Darcy, De Freycinet, Degerando, Desaix Isls, Desfontaines, Don, Duguesclin, East & West Montalivet, Ena, Entrance, Fontanes, Forbin, Gale, Hawick, Heywood, Jackson, Jussieu, Katers, Keraudren, Lamarck, Lucas, Malby, Maret Isls, New, Patricia, Prudhoe Isls, Queen, Randall, Red, Rocky Isls, Slate Isls, South Maret, Suffren, Tancred, Tournefort, Vulcan Isls, Walker, Warn, Water, White, Wollaston], Fletcher Isls, Helipad, High Cliffy Isls, Kingfisher, Lizard, Melomys, Montgomery Isls, Muir, Shale, Steep, The Pyramid, Traverse, Viney)	13º45–16º26S	124º00–125º53E
OC-154	VK6	n. WESTERN AUSTRALIA STATE (NORTH COAST) EAST group (=Lacrosse, Lesueur, Reveley, Sir Graham Moore Isls, Troughton)	13º30–15º20S	125º53–129º00E
		TASMANIA		
OC-006	VK7	a. TASMANIA (=Tasmania and coastal islands not qualifying for other groups below)	41º40–43º40S	144º15–148º30E
OC-233	VK7	b. TASMANIA'S COASTAL ISLANDS (=Actaeon, Betsey, Black Pyramid, Bruny, Councillor, Diamond, Foster Isls, Golfe, Governor, Hen, Hobbs, Hunter Isls [namely Albatross, Bird, Hunter, Kangaroo, Robbins, Steep, Three Hummock, Trefoil, Walker], Huon, King, Lachlan, Maatsuyker Group [namely De Witt, Flat Top, Flat Witch, Maatsuyker, Mewstone, Round Top], Maria, Ninth, Paddys, Partridge, Phoques, St Helens, Schouten, Sloping, Sterile, Swan, Tasman, Tenth, Visscher, Waterhouse) *(Note: not islands qualifying for OC-195)*	39º30–43º45S	143º40–148º30E
OC-195	VK7	c. FURNEAUX GROUP (=Furneaux Isls [namely Babel, Cape Barren, Chappell Isls, Clarke, East & West Sister, Flinders, Prime Seal, plus Curtis, Hogan & Kent Groups, Deal, South West])	39º12–40º40S	146º30–148º45E
		NORTHERN TERRITORY		
OC-173	VK8	a. NORTHERN TERRITORY (ARAFURA SEA COAST) WEST group (=Bare Sand, Bathurst, Beer Eetar, Dum in Mirrie, Grose, Melville, Peron Isls, Quail, Quoin, Vernon Isls)	11º00–15º10S	129º00–131º40E
OC-229	VK8	b. NORTHERN TERRITORY (ARAFURA SEA COAST) CENTRE group (=Allaru, Barron, Burford, Copeland, Cowlard, Croker, Darch, Field, Grant, Greenhill, Lawson Isls, McCluer, Mogogout, Morse, New Year, North & South Goulburn, Oxley Isls, Sandy [x2], Sims, Templer, Valentia, Wangoindjung, Warldagawaji, Wunmiyi)	11º00–12º18S	131º40–134º30E

(Australia, continued)				
OC-185	VK8	c. NORTHERN TERRITORY (ARAFURA SEA COAST) EAST group (=Alger, Bremer Islets, Crocodile Isls, Cunningham Isls, Drysdale, Elcho, Graham, Gwakura Isls, Mooroongga, Stevens, The English Company's Isls [namely Astell, Bosanquet, Bromby Isls, Cotton, Inglis, Miller, Pobessoo, Wigram], Truant, Wessel Isls [namely Guluwuru, Marchinbar, Raragala], Yargara)	11º00–13º00S	134º30–137º15E
OC-141	VK8	d. NORTHERN TERRITORY (GULF OF CARPENTARIA) NORTH group (=Bickerton, Burney, Bustard, Chasm, Connexion, Gooninnah, Groote Eylandt, Hawknest, Maria, Marinnan, Meringa, Morgan, Nicol, North East, North Point, Round Hill, Sandy, Winchelsea, Woodah)	13º00–15º00S	135º30–137º15E
OC-198	VK8	e. NORTHERN TERRITORY (GULF OF CARPENTARIA) SOUTH group (=Beatrice, Sir Edward Pellew Group [namely Brown, Centre, Craggy Isls, David, Jolly, Labu, Little Vanderlin, North, Pearce, Red, Skull, Turtle, Urquhart, Vanderlin, Watson, West]) *(Note: not South West)*	15º00–16º30S	135º38–138º00E
		WESTERN AUSTRALIA OUTLIERS		
OC-234	VK	a. BROWSE ISLAND (=Browse)	14º00–14º08S	123º27–123º35E
OC-230	VK	b. ROWLEY SHOALS (=Rowley Shoals [namely Cunningham in Imperieuse Reef, plus Clerke and Mermaid Reefs])	16º54–17º48S	118º45–119º40E
OC-294	VK	c. SANDY ISLAND (=Sandy)	13º50–14º15S	121º40–122º05E
		LORD HOWE ISLAND		
OC-004	VK9	a. LORD HOWE ISLAND (=Admiralty Isls, Ball's Pyramid, Lord Howe, Mutton Bird, Wheatsheaf)	31º28–31º48S	159º00–159º20E
		AUSTRALIAN EXTERNAL TERRITORIES		
OC-216	VK9	a. ASHMORE AND CARTIER ISLANDS (=Ashmore Reef, Cartier)	12º08–12º38S	123º00–123º40E
OC-267	VK9	b. CORAL SEA ISLANDS TERRITORY NORTH (=Coringa Islets [namely Chilcott, Magdelaine Cays, South West], Diamond Islets, Herald Cays, Lihou Reef, Marion Reef) *(Note: only islands, permanently above water, east of the Great Barrier Reef, qualify. Islands in the Great Barrier Reef Marine Parks count for the appropriate Queensland State coastal group)*	16º23–19º30S	148º08–152º30E
OC-265	VK9	c. CORAL SEA ISLANDS TERRITORY SOUTH (=Cato Reef, Kenn Reef, Saumarez Reefs, Wreck Reefs [namely Bird, Porpoise, West]) *(Note: only islands, permanently above water, qualify)*	20º30–23º30S	153º15–156º00E
		CHRISTMAS ISLAND		
OC-002	VK9	a. CHRISTMAS ISLAND (=Christmas)	10º20–10º36S	105º30–105º50E
		COCOS (KEELING) ISLANDS		
OC-003	VK9	a. COCOS (KEELING) ISLANDS (=Cocos (Keeling) Isls [namely Direction, Home, Horsburgh, Kambing, North Keeling, South, West])	11º45–12º15S	096º45–097º00E
		MELLISH REEF		
OC-072	VK9	a. MELLISH REEF (=Mellish Reef)	17º24–17º29S	155º48–155º55E
		WILLIS ISLANDS		
OC-007	VK9	a. WILLIS ISLANDS (=Mid, North, South [aka Willis Island])	16º03–16º23S	149º55–150º08E
		NORFOLK ISLAND		
OC-005	VK9	a. NORFOLK ISLAND (=Nepean, Norfolk, Philip)	28º58–29º10S	167º53–168º00E
		BRITAIN – OCEANIA		
		PITCAIRN ISLANDS		
OC-044	VP6	a. PITCAIRN ISLAND (=Pitcairn, plus Oeno)	23º50–25º08S	130º00–130º50W
OC-056	VP6	b. HENDERSON ISLAND (=Henderson)	24º18–24º25S	128º16–128º23W
		DUCIE ISLAND		
OC-182	VP6	a. DUCIE ISLAND (=Ducie)	24º36–24º44S	124º44–124º52W
		BRUNEI		
	V8	a. BORNEO — See EAST MALAYSIA / BRUNEI / INDONESIA	07º05N–04º12S	108º45–119º20E
OC-184	V8	b. BRUNEI'S COASTAL ISLANDS (=Baru-Baru, Berbunut, Muara Besar, Pepatan) *(Note: not main Borneo island)*	04º36–05º10N	114º06–115º15E
		EAST MALAYSIA		
	9M6, 8	a. BORNEO — See EAST MALAYSIA / BRUNEI / INDONESIA	07º05N–04º12S	108º45–119º20E
OC-133	9M6	b. SABAH'S COASTAL ISLANDS (=Balak, Balambangan, Banggi, Bankawan, Dinawan, Gaya [near Kota Kinabalu], Gaya [near Semporna], Labuan, Malawali, Mamutik, Mantani Besar, Manukan, Mataking, Mengalum, Molleangan, Musa, Panukaran, Sapi, Sipadan, Suluk, Tabawan, Tiga, Tigabu, Turtle Isls [namely Balukung, Gulisan, Kecil, Selingan]) *(Note: not main Borneo island or Sebatik)*	04º08–07º30N	115º06–119º20E
OC-165	9M8	c. SARAWAK'S COASTAL ISLANDS (=Satang Besar & Kecil, Sempadi, Talang Talang Besar & Kecil) *(Note: not main Borneo island)*	01º30–05º05N	109º39–115º30E
	9M6	d. SEBATIK ISLAND — See EAST MALAYSIA / INDONESIA	04º00–04º17N	117º37–117º57E
		EAST MALAYSIA / BRUNEI / INDONESIA		
OC-088	9M6, 8, V8, YB7	a. BORNEO (EAST MALAYSIA / BRUNEI / INDONESIA KALIMANTAN) (=Borneo and coastal islands not qualifying for other groups)	07º05N–04º12S	108º45–119º20E
		EAST MALAYSIA / INDONESIA		
OC-295	9M6, YB7	a. SEBATIK ISLAND (=Sebatik)	04º00–04º17N	117º37–117º57E
		FEDERATED STATES OF MICRONESIA		
		STATE OF KOSRAE (aka KUSAIE)		
OC-059	V6	a. KOSRAE ISLAND (=Kosrae)	05º14–05º24N	162º53–163º03E

(Federated States of Micronesia, continued)

		STATE OF POHNPEI (aka PONAPE)		
OC-010	V6	a. POHNPEI ISLANDS (=Ant, Dehpehk, Deke Sokehs, Pakin, Parempei, Pohnpei, Temwen, plus Ngetic [aka Ngatic])	05º45–07º15N	157º00–158º30E
OC-167	V6	b. KAPINGAMARANGI ATOLL (=Kapingamarangi, Turuaimu)	01º00–01º07N	154º44–154º50E
OC-226	V6	c. MWOKIL (MOKIL) AND PINGELAP ATOLLS (=Mwokil, Pingelap)	06º10–06º43N	159º45–160º45E
OC-259	V6	d. NUKUORO ATOLL (=Nukuoro)	03º47–03º55N	154º55–155º02E
OC-260	V6	e. OROLUK ATOLL (=Oroluk)	07º28–07º36N	155º14–155º22E
		STATE OF CHUUK (aka TRUK)		
OC-011	V6	a. CHUUK ISLANDS (=Chuuk Isls [namely Faichuk Isls, Nomoneas Isls, Weno [aka Moen] and all other islands in Chuuk Lagoon, Neoch, plus Losap, Nama])	06º40–07º50N	151º20–152º50E
OC-155	V6	b. WEST CHUUK group (=Namonuito, Pulap, Pulusuk, Puluwat)	06º35–09º05N	149º00–150º30E
OC-253	V6	c. HALL ISLANDS (=Hall Isls [namely Fayu, Murilo, Nomwin])	08º20–08º50N	151º15–152º25E
OC-254	V6	d. MORTLOCK ISLANDS (=Mortlock Isls [namely Etal, Lukunor, Satawan [aka Ta], plus Namoluk])	05º06–06º02N	153º00–154º00E
		STATE OF YAP		
OC-012	V6	a. YAP ISLANDS (=Gagil Tamil, Maap, Rumung, Yap)	09º20–09º45N	138º00–138º15E
OC-078	V6	b. ULITHI ATOLL (=Ulithi Isls [namely Falalop, Mogmog & all other islands in Ulithi Lagoon, plus Fais])	09º40–10º10N	139º25–140º40E
OC-299P	V6	c. YAP EAST group (=Elato, Lamotrek, Olimarao, Pikelot, Satawal, West Fayu)	07º15–08º15N	145º40–147º45E
OC-132	V6	d. YAP CENTRE group (=Eauripik, Faraulep, Gaferut, Ifalik, Woleai)	06º35–09º20N	142º55–145º40E
OC-180	V6	e. NGULU ATOLL (=Ngulu)	08º15–08º45N	137º15–137º45E
OC-277	V6	f. SOROL ATOLL (=Sorol)	08º00–08º15N	140º10–140º30E
		FIJI		
OC-016	3D2	a. VITI LEVU AND VANUA LEVU GROUP (=Batiki, Beqa, Bulia, Cikobia, Gau, Kadavu, Koro, Laucala, Makogai, Matagi, Matuku, Moala, Nairai, Ono, Ovalau, Qamea, Rabi, Taveuni, Totoya, Vanua Levu, Vatulele, Viti Levu, Wakaya, Yanuca [near Beqa] and islands not qualifying for other groups below) *(Note: Lautoka and Suva are on Viti Levu)*	15º40–19º15S	177º10E-179º39W
OC-121	3D2	b. MAMANUCA GROUP (aka MAMANUTHA) (=Mamanuca Group [namely Beachcomber, Eori, Kadavulailai [aka Bounty], Kadomo, Malolo, Malolo Lailai, Mana, Matamanoa, Monu, Monuriki, Namotu, Nautanivono, Navadra, Navini, Qalito, Tavarua, Tavua, Tokoriki, Treasure, Vomo, Yanuya])	17º25–17º53S	177º00–177º22E
OC-156	3D2	c. YASAWA GROUP (=Yasawa Group [namely Drawaqa, Kuata, Matacawa Levu, Nacula, Nanuya, Nanuya Balavu, Nanuya-i-Ra, Nanuya-i-Yata, Nanuya Lailai, Nanuya Levu, Narara, Naukacuvu, Naviti, Sawa-i-Lau, Tavewa, Tiliva, Vawa, Viwa, Waya, Wayasewa, Yanqeta, Yasawa, Yawini])	16º35–17º25S	176º50–177º40E
OC-189	3D2	d. RINGGOLD ISLES (=Ringgold Isls [namely Cakau Matacucu & Vucovuco, Cobia, Maqewa, Motua Levu & Lailai, Nanuku Levu & Lailai, Nukubalati, Nukubasaga, Nukusemanu, Qelelevu, Raranitiqa, Tauraria, Vetauua, Yanuca [aka Yanutha], Yavu]) *(Note: not Laucala, Matagi, Qamea)*	15º55–16º43S	179º05–179º50W
OC-095	3D2	e. LAU GROUP (=Lau Group [namely Bacon, Cakau Lasemarawa, Cicia, Cikobia-i-Lau, Fulaga, Kabara, Kanacea, Lakeba, Late-i-Toga, Late-i-Viti, Mago, Moce, Munia, Naitauba, Nayau, Ogea Driki, Ogea Levu, Oneata, Susui, Tavuca, Vanua Balavu, Vanua Masi, Vanua Vatu, Vatu Vara, Vuaqava, Wailagi Lala, Yacata, Yagasalevu, plus Doi, Ono-i-Lau, Tuvana-i-Colo, Tuvana-i-Ra, Vatoa, Yanuca Isls]) *(Note: not Nayau)*	16º43–21º04S	178º00–179º39W
		CONWAY REEF (aka CEVA-I-RA)		
OC-112	3D2	a. CONWAY REEF (=Conway Reef)	21º41–21º47S	174º35–174º41E
		ROTUMA ISLAND		
OC-060	3D2	a. ROTUMA ISLAND (=Hatana, Hofliua, Rotuma, Solkope, Solnohu, Uea)	12º25–12º35S	176º55–177º10E
		FRANCE – **OCEANIA**		
		FRENCH POLYNESIA **–** AUSTRAL ISLANDS		
OC-264	FO	a. MARIA ISLAND (=Maria)	21º43–21º53S	154º36–154º46W
OC-050	FO	b. RURUTU AND RIMATARA ISLANDS (=Rimatara, Rurutu)	22º20–22º45S	151º15–152º50W
OC-152	FO	c. TUBUAI ISLAND (=Tubuai)	23º15–23º28S	149º22–149º32W
OC-114	FO	d. RAIVAVAE ISLAND (=Raivavae)	23º47–23º57S	147º30–147º45W
OC-051	FO	e. RAPA AND MAROTIRI ISLANDS (=Marotiri, Rapa)	27º30–28º00S	143º20–144º30W
		FRENCH POLYNESIA **–** GAMBIER ISLANDS		
OC-063	FO	a. GAMBIER ISLANDS (=Gambier Isls [namely Agakauitai, Akamaru, Aukena, Kamaka, Mangareva, Taravai, Temoe])	22º55–23º25S	134º20–135º15W
		FRENCH POLYNESIA **–** MARQUESAS ISLANDS		
OC-027	FO	a. MARQUESAS ISLANDS (=Marquesas Isls [namely Eiao, Fatu Hiva, Fatu Huku, Hatutu, Hiva Oa, Mohotani, Motu Iti, Motu One, Nuku Hiva, Tahuata, Ua Huka, Ua Pou])	07º40–10º40S	138º20–141º00W
		FRENCH POLYNESIA **–** SOCIETY ISLANDS		
OC-067	FO	a. LEEWARD ISLANDS (=Bora Bora, Huahine, Maupiti, Raiatea, Tahaa, Tupai) *(Note: not islands counting for OC-057)*	16º10–16º55S	150º45–152º25W
OC-046	FO	b. WINDWARD ISLANDS (=Maiao, Mehetia, Moorea, Tahiti, Tetiaroa)	16º55–18º00S	147º50–150º45W
OC-057	FO	c. MAUPIHAA group (=Manuae, Maupihaa, Motu One)	15º40–16º55S	153º50–154º50W
		FRENCH POLYNESIA **–** TUAMOTU ISLANDS		
OC-066	FO	a. TUAMOTU ARCHIPELAGO (=Tuamotu Archipelago [namely Ahunui, Akiaki, Amanu, Anaa, Apataki, Aratika, Arutua, Faaite, Fakahina, Fakarava, Fangatau, Fangataufa, Hao, Haraiki, Hikueru, Hiti, Katiu, Kauehi, Kaukura, Makatea, Makemo, Manuhangi, Marokau, Marutea Nord, Mataiva, Moruroa, Motutunga, Nengonengo, Niau, Nihiru, Nukutavake, Paraoa, Pinaki, Rangiroa, Raraka, Raroia, Ravahere, Reitoru, Rekareka, Taenga, Tahanea, Taiaro, Takume, Tauere, Tekokota, Tematangi, Tepoto Sud, Tikehau, Toau, Tuanake, Tureia, Vahitahi, Vairaatea, Vanavana]) *(Note: not Pukapuka, Tikei or OC-052 counters)*	14º45–22º30S	138º15–148º45W

(France – Oceania, continued)

OC-113	FO	b. ACTAEON GROUP (=Actaeon Group [namely Matureivavao, Tenararo, Tenarunga, Vahanga, plus Maria Est, Marutea Sud])	21º10–22º05S	135º20–136º48W
OC-297	FO	c. MORANE ATOLL (=Morane)	23º05–23º15S	137º05–137º11W
OC-094	FO	d. DISAPPOINTMENT ISLANDS (=Disappointment Isls [namely Napuka, Tepoto Nord])	13º55–14º12S	141º05–141º30W
OC-052	FO	e. DUKE OF GLOUCESTER ISLANDS (=Duke of Gloucester Isls [namely Anuanuraro, Anuanurunga, Hereheretue, Nukutipipi])	19º45–20º45S	142º55–145º05W
OC-131	FO	f. KING GEORGE ISLANDS (=King George Isls [namely Ahe, Manihi, Takapoto, Takaroa, Tikei])	14º15–15º00S	144º27–146º30W
OC-062	FO	g. PUKAPUKA ATOLL (=Pukapuka)	14º45–14º55S	138º45–138º55W
OC-238	FO	h. PUKARUA AND REAO ATOLLS (=Pukarua, Reao)	18º10–18º45S	136º19–137º05W
OC-298P	FO	i. TATAKOTO ATOLL (=Tatakoto)	17º15–17º25S	138º11–138º35W
		NEW CALEDONIA		
OC-032	FK	a. NEW CALEDONIA ISLAND (=Baaba, Balabio, Koutoumo, Maitre, New Caledonia [aka Grande Terre], Ouen, Pins, Yande and islands not qualifying for other groups below)	19º57–23º00S	163º40–167º45E
OC-033	FK	b. LOYALTY ISLANDS (=Loyalty Isls [namely Dudune, Leliogat, Lifou, Mare, Oua, Ouvea, Tiga, Vauvilliers, Walpole]) *(Note: not islands qualifying for OC-032)*	19º35–22º45S	165º30–169º00E
OC-058	FK	c. D'ENTRECASTEAUX REEFS (=D'Entrecasteaux Reefs [namely Huon, Surprise])	17º45–18º45S	162º40–163º30E
OC-079	FK	d. BELEP ISLANDS (=Belep Isls [namely Art, Pott, plus Sable])	19º00–19º57S	163º15–163º50E
OC-218	FK	e. MATTHEW AND HUNTER ISLANDS (=Hunter, Matthew)	22º17–22º27S	171º15–172º10E
		CHESTERFIELD ISLANDS		
OC-176	FK	a. CHESTERFIELD ISLANDS (=Chesterfield Isls [namely Anchorage Isls, Avon Isls, Bampton, Long, Loop, Passage [aka Bennett], Renard, plus Observatory Cay])	18º50–21º30S	158º10–159º10E
		WALLIS AND FUTUNA ISLANDS		
OC-054	FW	a. WALLIS ISLANDS (=Wallis Isls [namely Faioa, Nukuatea, Nukuloa, Nukutapu, Nukuteatea, Uvea])	13º10–13º28S	176º03–176º17W
OC-118	FW	b. FUTUNA ISLANDS (aka HOORN ISLANDS) (=Futuna Isls [namely Alofi, Futuna])	14º12–14º24S	177º55–178º18W
		INDONESIA		
		JAVA (JAWA)		
OC-021	YB0–3	a. JAVA ISLAND (=Java and coastal islands not qualifying for other groups below)	05º50–08º50S	105º10–114º35E
OC-237	YB0–3	b. JAVA'S COASTAL ISLANDS (=Deli, Gedeh, Genteng, Iyang, Karangjamuang, Ketapang, Labak, Madura, Mandalika, Masaran, Nusabarung, Panaitan, Panjang [near Banten], Panjang [near Jepara], Peucang, Puteran, Raas, Raja, Rakit, Sangiang, Sapudi, Sempu, Tabuhan, Tinjil, Tunda, Wenwen) *(Note: not Ayer or islands qualifying for other groups)*	05º45–08º55S	105º05–114º50E
OC-177	YB0	c. SERIBU ISLANDS (=Seribu Isls [include Ayer, Damar Besar, Harapan, Kaliage Besar & Kecil, Kelapa, Malinjo, Pari, Payung Besar, Pramuka [aka Panggang], Semut Besar & Kecil, Tidung, Untung Jawa among The 1000 Islands])	05º15–06º03S	106º20–106º55E
OC-186	YB2	d. KARIMUNJAWA ISLANDS (=Karimunjawa, Kemujan, Menjangan Besar & Kecil, Nyamuk, Parang)	05º40–06º00S	110º00–110º40E
OC-197	YB3	e. BAWEAN ISLAND (=Bawean)	05º40–06º00S	112º30–112º50E
OC-250	YB3	f. MASALEMBU ISLANDS (=Masalembu Besar & Kecil, plus Karamian)	04º55–05º40S	114º20–114º45E
OC-217	YB3	g. KANGEAN ISLANDS (=Kangean, Paliat, Sabunten, Sakala, Saubi, Sepanjang)	06º20–07º20S	115º05–116º20E
		SUMATRA (SUMATERA)		
OC-143	YB4–6	a. SUMATRA ISLAND (=Sumatra and coastal islands not qualifying for other groups)	05º40N–06º00S	095º07–106º07E
OC-262	YB4–5	b. SUMATRA'S COASTAL ISLANDS SOUTH (=Anak Krakatau, Basu, Bindalang, Legundi, Pandan, Panjang, Pasumpahan, Pisang, Puhawang, Rakata, Sebesi, Sebuku, Sertung, Siuncal, Tabuan, Tikus, Toran) *(Note: not Sangiang or islands qualifying for other groups)*	00º00–06º10S	099º40–106º15E
OC-144	YB4	c. BANGKA AND BELITUNG ISLANDS (=Bangka, Belitung, Kebatu, Lepar, Liat, Masar Isls [namely Kennedy, Utan], Mendanau, Seliu, Tujuh Isls)	00º50–03º50S	105º00–108º50E
OC-204	YB4	d. ENGGANO ISLAND (=Enggano)	05º10–05º40S	102º00–102º30E
OC-245	YB5–6	e. SUMATRA'S COASTAL ISLANDS NORTH (=Alang Besar, Bengkalis, Breueh, Bunta, Lebu, Manggung, Medang, Mendol, Merbau, Mursala [aka Musala], Padang, Penasi [aka Dedap], Rangsang, Rondo, Rupat, Serapung, Tebingtinggi, Topang, We) *(Note: not islands qualifying for other groups)*	00º00–06º06N	094º55–103º55E
OC-075	YB5	f. RIAU ISLANDS (=Riau Isls [namely Abang Besar & Kecil, Batam, Benah, Benan, Bintan, Bulan, Combol, Durai, Durian Besar & Kecil, Galang, Galang Besar, Karimun Besar & Kecil, Kelong, Kundur, Mantang, Mapor, Numbing, Pangkil Besar, Penggelap, Petong, Pual, Rano, Rempang, Sugi, Sugibawah, Telan, Telan Kecil]) *(Note: Riau is also a province on Sumatra Island, and stations located there, e.g. in Pekanbaru, obviously do not count for this group. Not Mendol)*	00º27–01º14N	103º15–105º05E
OC-107	YB5	g. LINGGA ISLANDS (=Bakong, Bakung, Berhala, Buaya, Kentar, Kongka Besar, Lingga, Mamud, Mesanak, Sebangka, Selayar, Singkep, Temiyang, Ujungkayu)	00º27N–00º55S	104º00–105º05E
OC-108	YB5	h. ANAMBAS ISLANDS (=Anambas Isls [namely Airabu, Bajau, Jemaja, Matak, Mubur, Siantan])	02º15–03º30N	105º15–106º35E
OC-106	YB5	i. NATUNA BESAR ISLANDS (=Batang, Lagong, Natuna Besar, Salor, Sedanau, Seluan, plus Natuna Utara Isls [namely Laut, Semiun])	03º25–04º55N	107º20–108º35E
OC-109	YB5	j. NATUNA SELATAN ISLANDS (aka SUBI BESAR ISLANDS) (=Panjang, Serasan, Seraya, Subi Besar & Kecil, plus Midai, Timau)	02º10–03º25N	107º30–109º15E
OC-122	YB5	k. TAMBELAN ISLANDS (=Badas Isls, Benua, Dumdum, Mendarik, Pejantan, Tambelan Besar, Uwi)	00º02–01º25N	106º50–107º40E
OC-215	YB5	l. MENTAWAI ISLANDS (=Mentawai Isls [namely Mega, Pagai Selatan, Pagai Utara, Sanding, Siberut, Sipura, Taitaitanopo])	00º50–04º00S	098º30–101º05E
OC-161	YB6	m. NIAS AND BATU ISLANDS (=Batu Isls [namely Pini, Simuk, Tanahbala, Tanahmasa], Hinako, Nias)	01º45N–00º50S	097º00–098º55E
OC-270	YB6	n. SIMEULUE AND BANYAK ISLANDS (=Babi, Banyak Isls [namely Bangkaru, Tuangku], Reusam, Simeulue)	01º45–03º00N	095º35–097º30E
		KALIMANTAN		
	YB7	a. BORNEO (KALIMANTAN PROVINCE) — See EAST MALAYSIA / BRUNEI / INDONESIA	07º05N–04º12S	108º45–119º20E
OC-166	YB7	b. KALIMANTAN'S COASTAL ISLANDS EAST (=Balabalangan Isls, Bilangbilangan, Bunyu, Derawan, Kakaban, Lari Larian, Laut, Maratua, Nunukan, Panjang, Sambit, Sebuku, Tarakan) *(Note: not main Borneo island or islands qualifying for other groups — only coastal islands of Kalimantan Timur and Kalimantan Selatan count)*	04º08N–04º15S	114º24–119º05E
OC-252	YB7	c. KALIMANTAN'S COASTAL ISLANDS WEST (=Bawal, Datu, Gelam, Kelawar, Lemukutan, Merundung, Muri [aka St Petrus], Pelapis, Penebangan, Pengiki, Randayan, Temajo) *(Note: not main Borneo island or islands qualifying for other groups — only coastal islands of Kalimantan Barat and Kalimantan Tengah count)*	02º10N–03º35S	108º00–114º24E

(Indonesia, continued)

OC-269	YB7	d. KARIMATA ISLANDS (=Karimata, Serutu)	01º23–01º48S	108º35–109º10E
OC-268	YB7	e. LAUT KECIL ISLANDS (=Laut Kecil Isls [namely Kadapongan, Kalambau, Marabatua [aka Moresses] Isls, Matasiri, Payongpayongan)	04º15–05º15S	115º00–116º30E
	YB7	f. SEBATIK ISLAND — See EAST MALAYSIA / INDONESIA above	04º00–04º17N	117º37–117º57E
		CELEBES (SULAWESI)		
OC-146	YB8	a. CELEBES (SULAWESI) ISLAND (=Celebes and coastal islands not qualifying for other groups)	01º48N–05º45S	118º40–125º18E
OC-236	YB8	b. CELEBES'S COASTAL ISLANDS (=Balang Lompo, Bangka, Bankobankoang, Barrang Lompo, Batuata, Bunaken, Buton, Dewakang Besar, Doangdoangan Besar & Kecil, Gangga, Kabaena, Kadatuang, Kalukalukuang, Kodingareng Keke, Lambasina, Lembeh, Mantehage, Manterawu, Manui, Marasende, Masalima Isls, Menadotua, Muna, Padamarang, Padeabesar, Pulasi, Salabangka Isls, Salayar, Sangkarang Isls, Siladeng, Siumpu, Talisei, Tambalongang, Tanakeke, Tuguan Maputi, Wowoni) *(Note: not islands qualifying for other groups)*	02º00N–06º45S	116º30–125º25E
OC-208	YB8	c. BANGGAI ISLANDS (=Banggai, Bangkalan, Bangkulu, Bowokan Isls, Labobo, Masepe, Melilis, Peleng, Saluebesar, Saluekecil, Timpaus)	01º05–02º20S	122º45–124º06E
OC-242	YB8	d. BONERATE AND TAKA' BONERATE ISLANDS (=Bonerate, Kakabia, Kalao, Kalaotoa, Karompa-lompo, Kayuadi, Madu, Taka' Bonerate Isls [include Rajuni Kecil, Tinabo]) *(Note: not Salayar)*	06º20–07º35S	120º30–122º20E
OC-247	YB8	e. SABALANA AND TENGAH ISLANDS (=Banawaja, Kapoposangbali, Pelokang, Poleonro [aka Sailus Kecil], Sabalana, Sabaru, Sailus Besar, Satanger, Tengah Isls)	06º25–07º40S	117º05–119º20E
OC-210	YB8	f. SANGIHE ISLANDS (=Balontohe, Biaro, Buang, Bukide, Kaloma, Karakitang, Karkaralong Isls [namely Anda, Ariaga [aka Marore], Armadores, Dumarchen, Kalalusu, Kawio, Matutuang, Meares], Lipang, Makalehi, Para, Pasige, Ruang, Sanggeluhang, Sangihe, Siau, Tahulandang)	02º00–04º50N	125º05–125º55E
OC-209	YB8	g. TALAUD ISLANDS (=Talaud Isls [namely Kaburuang, Karakelong, Miangas, Nanusa Isls [namely Gerama, Karatung, Malo, Mangupung, Marampit], Salibabu, Saraa Besar & Kecil])	03º40–04º55N	126º30–127º15E
OC-213	YB8	h. TOGIAN ISLANDS (=Batudaka, Poat, Talatakoh, Togian, Unauna, Waleabahi, Waleakodi)	00º04–00º37S	121º30–122º40E
OC-219	YB8	i. TUKANGBESI ISLANDS (aka WAKATOBI ISLANDS) (=Tukangbesi Isls [namely Binongko, Kaledupa, Kambode [aka Kapota], Langkesi Isls [namely Anano, Runduma], Moromaho, Tomea, Wangiwangi])	05º10–06º15S	123º20–124º45E
		MOLUCCAS (MALUKU)		
OC-145	YB8	a. HALMAHERA group (=Bacan, Dagasuli, Damar, Dodola, Gebe, Halmahera, Inggelang, Kahatola, Kasiruta, Kayoa, Kolorai, Laluin, Latalata, Loloda Utara Isls, Luwo, Mandioli, Mare, Mayu, Miti, Morotai, Moti, Muari, Muiliyk, Muor, Pakal, Rau, Sayafi, Siko, Taneti, Ternate, Tidore, Tifore, Tolonuu, Uta, Widi Isls, Yoronga, Yu, Zum Zum McArthur)	02º50N-01º10S	126º00–129º45E
OC-070	YB8	b. SERAM group (=Ambelau, Ambon, Boano, Buru, Geser, Haruku, Kelang, Manipa, Nusa Laut, Parang, Saparua, Seram, Seram Laut)	02º35–03º55S	125º55–130º58E
OC-249	YB8	c. ARU ISLANDS (=Aru Isls [namely Baun, Enu, Jin Isls, Karawaira Isls, Kobroor, Kola, Maikoor, Penambulai, Trangan, Ujir, Wamar, Warilau, Wasir, Wokam, Workai])	05º15–07º10S	134º00–135º00E
OC-271	YB8	d. BABAR ISLANDS (=Babar, Dai, Daweloor, Dawera, Masela, Wetan)	07º27–08º20S	129º25–130º10E
OC-157	YB8	e. BANDA ISLANDS (=Ai, Banda Api, Banda Besar [aka Lontar], Banda Neira, Hatta [aka Rosengain], Pisang, Run)	04º20–04º40S	129º35–130º10E
OC-272	YB8	f. BARAT DAYA ISLANDS (=Barat Daya Isls [Damar Isls [namely Damar, Terbang Selatan, Terbang Utara], Gunungapi, Nila, Serua, Terselatan Isls [namely Kisar, Maopora, Mitan, Njata, Romang, Tellang], Teun, Wetar Isls [namely Liran, Wetar]) *(Note: not islands qualifying for other groups)*	05º28–08º08S	125º40–130º25E
OC-273	YB8	g. GORONG AND WATUBELA ISLANDS (=Gorong Isls [namely Gorong, Manawoka, Panjang], Watubela Isls [namely Kasiui, Tioor])	03º53–04º50S	130º58–131º55E
OC-221	YB8	h. KAI ISLANDS (=Kai Besar & Kecil, Kaitanimbar, Tayandu Isls [namely Kaimeer, Kur, Manggur, Taam, Tayandu, Walir])	05º00–06º10S	131º50–133º15E
OC-246	YB8	i. LETI AND SERMATA ISLANDS (=Leti Isls [namely Lakor, Leti, Moa], Sermata Isls [namely Kelapa, Luang, Sermata])	08º00–08º25S	127º25–129º10E
OC-274	YB8	j. LUCIPARA AND PENYU ISLANDS (=Lucipara Isls, Penyu Isls [namely Bingkudu])	05º15–05º45S	127º20–127º55E
OC-222	YB8	k. OBI ISLANDS (=Belangbelang, Bisa, Gomumu, Kekik, Lawin, Obi, Obilatu, Pisang, Tapat, Tubalai) *(Note: not Yoronga)*	01º02–01º55S	127º10–129º00E
OC-076	YB8	l. SULA ISLANDS (=Sula Isls [namely Kano, Lifamatola, Mangole, Masoni, Seho, Sulabesi, Taliabu])	01º25–02º35S	124º06–126º35E
OC-224	YB8	m. TANIMBAR ISLANDS (=Tanimbar Isls [namely Fordate, Larat, Maru, Molu, Seira, Selaru, Selu, Wotap, Wuliaru, Yamdena])	06º35–08º25S	130º35–132º02E
		LESSER SUNDA ISLANDS (NUSA TENGGARA)		
OC-022	YB9	a. BALI ISLAND (=Bali, Menjangan, Penida) *(Note: not Java)*	08º00–08º55S	114º23–115º45E
OC-150	YB9	b. TENGGARA BARAT ISLANDS (=Air, Banta, Bungin, Kenawa, Lawang, Lombok, Medang, Meno, Moyo, Nanggu, Rakit, Sangeang, Satonda, Sulat, Sumbawa, Trawangan)	08º00–09º10S	115º45–119º22E
OC-151	YB9	c. TENGGARA TIMUR ISLANDS (=Alor Isls [namely Alor, Pantar], Besar, Dana, Ende, Flores, Halura, Komba, Komodo, Mules, Palu, Pamana Besar, Raijua, Rinca, Savu, Seraya, Solor Isls [namely Adonara, Lomblen, Solor], Sukun, Sumba)	07º40–10º55S	118º50–125º15E
	YB9	d. TIMOR ISLAND — See INDONESIA / TIMOR-LESTE below	08º18–10º25S	123º25–127º20E
OC-241	YB9	e. TIMOR BARAT'S COASTAL ISLANDS (=Batek, Kambang, Kera, Ndao, Pamana, Rote, Semau, Tebui, Usu)	08º55–11º10S	122º35–125º10E
		WEST PAPUA (PAPUA BARAT)		
	YB9	a. NEW GUINEA (WEST PAPUA PROVINCE) — See PAPUA NEW GUINEA / INDONESIA below	00º15–10º45S	130º55–150º55E
OC-147	YB9	b. WEST PAPUA'S COASTAL ISLANDS NORTH (=Ambai Isls, Angramios, Auri Isls, Bepondi, Biak, Kumamba Isls, Lik, Maswaar, Moor Isls, Num, Numfoor, Pandaidori Isls, Podena Isls, Supiori, Yapen)	00º15–03º21S	134º00–141º00E
OC-239	YB9	c. WEST PAPUA'S COASTAL ISLANDS WEST (=Adi, Asia Isls, Ayu Isls, Batangpele, Batanta, Boo Isls, Daram, Doom, Fam Isls, Gag, Gam, Jefman, Kabra, Karas, Kawe, Misool, Nusela Isls, Pisang Isls, Polee, Rajaampat Isls, Ram, Rombombo, Sayang, Su Isls, Tsiof, Waigeo, Warakaraket, Warir, Wayag, Yawya)	01º10N–04º25S	129º15–134º00E
OC-275	YB9	d. WEST PAPUA'S COASTAL ISLANDS SOUTH (=Kimaam [aka Dolok, Frederik Hendrik, Yos Sudarso]) *(Note: not islands qualifying for other groups)*	03º47–09º10S	134º00–141º00E
OC-276	YB9	e. MAPIA ISLANDS (=Mapia Isls [namely Bras, Pegun])	00º45–01º00N	134º10–134º25E

		INDONESIA / TIMOR-LESTE		
OC-148	YB9, 4W	a TIMOR ISLAND (=Timor and coastal islands not qualifying for other groups above)	08°18–10°25S	123°25–127°20E
		JAPAN – OCEANIA		
		MINAMI TORISHIMA (aka MARCUS ISLAND)		
OC-073	JD	a. MINAMI TORISHIMA (=Minami Torishima)	24°12–24°22N	153°53–154°03E
		KIRIBATI		
		WEST KIRIBATI (aka GILBERT ISLANDS)		
OC-017	T30	a. GILBERT ISLANDS (=Abaiang, Abemama, Aranuka, Arorae, Beru, Butaritari, Kuria, Maiana, Makin, Marakei, Nikunau, Nonouti, Onotoa, Tabiteuea, Tamana, Tarawa)	03°25N–02°50S	172°40–177°00E
		CENTRAL KIRIBATI (aka PHOENIX ISLANDS)		
OC-043	T31	a. PHOENIX ISLANDS (=Birnie, Enderbury, Kanton, Manra, Orona, Rawaki)	02°30–05°00S	170°25–173°00W
OC-300P	T31	b. MCKEAN AND NIKUMARORO ATOLLS (=McKean, Nikumaroro)	02°30–05°00S	173°00–174°50W
		EAST KIRIBATI (aka LINE ISLANDS)		
OC-024	T32	a. KIRITIMATI ISLAND (aka CHRISTMAS ISLAND) (=Kiritimati)	01°35–02°07N	157°00–157°37W
OC-084	T32	b. TABUAERAN (aka FANNING) AND TERAINA (aka WASHINGTON) ISLANDS (=Tabuaeran, Teraina)	03°45–04°50N	159°15–160°30W
OC-279	T32	c. MALDEN ISLAND (=Malden)	03°56–04°04S	154°56–155°04W
OC-280	T32	d. STARBUCK ISLAND (=Starbuck)	05°34–05°40S	155°52–155°58W
OC-281	T32	e. CAROLINE ISLAND (aka MILLENNIUM ISLAND) (=Caroline)	09°56–10°04S	150°10–150°20W
OC-282	T32	f. VOSTOK AND FLINT ISLANDS (=Flint, Vostok)	10°02–11°28S	151°44–152°26W
		BANABA ISLAND (aka OCEAN ISLAND)		
OC-018	T33	a. BANABA ISLAND (=Banaba)	00°49–00°55S	169°32–169°38E
		MARSHALL ISLANDS		
OC-028	V7	a. RALIK CHAIN (=Ailinginae, Ailinglaplap, Bikini, Ebon, Jabwot, Jaluit, Kili, Kwajalein, Lae, Lib, Namorik, Namu, Rongelap, Rongrik, Ujae, Wotho) *(Note: not Jemo, Likiep, Taka)*	04°30–11°50N	165°00–169°45E
OC-029	V7	b. RATAK CHAIN (=Ailuk, Arno, Aur, Bikar, Erikub, Jemo, Likiep, Majuro, Maloelap, Mejit, Mili, Taka, Utrik, Wotje) *(Note: not Ailinglaplap, Jabwot, Jaluit)*	05°45–12°30N	168°58–172°20E
OC-087	V7	c. ENEWETAK ATOLL (aka ENIWETOK ATOLL) (=Enewetak) *(Note: Enniwetak, located in Kwajalein Lagoon, is not the same island and does not count)*	11°10–11°50N	161°55–162°35E
OC-263	V7	d. TAONGI ATOLL (aka BOKAAK ATOLL) (=Taongi)	14°25–14°45N	168°48–169°08E
OC-278	V7	e. UJELANG ATOLL (=Ujelang)	09°50–10°00N	160°35–161°05E
		NAURU		
OC-031	C2	a. NAURU (=Nauru)	00°20–00°35S	166°52–166°59E
		NEW ZEALAND		
OC-036	ZL	a. NORTH ISLAND (=North and coastal islands not qualifying for other groups below)	34°21–41°40S	172°36–178°36E
OC-201	ZL	b. NORTH ISLAND'S COASTAL ISLANDS (=Bare, Cavalli Isls, Channel, Cuvier, East, Fanal, Gannet, Great & Little Barrier, Hen & Chicken Isls, Kapiti, Karewa, Kawau, Mana, Marotiri Isls, Matata, Mayor, Mercury Isls [namely Great Mercury, Red Mercury], Mokohinau Isls, Motiti, Motuhora, Motuoroi, Motutapu, Ohinau, Ponui, Poor Knights Isls, Portland, Rakino, Rakitu, Rangitoto, Shoe, Slipper, Stephenson, Sugar Loaf Isls (Outer isls only, namely Motumahanga, Moturoa, Tokatapu, Waikaranga, Whareumu), Taranga, Tawhiti Rahi, The Aldermen Isls, Three Kings Isls, Tiritiri Matangi, Tuamotu, Waiheke, White)	34°05–41°40S	172°00–178°45E
OC-134	ZL	c. SOUTH ISLAND (=South and coastal islands not qualifying for OC-203)	40°28–46°43S	166°23–174°25E
OC-203	ZL	d. SOUTH ISLAND'S COASTAL ISLANDS (=Adele, Arapaoa, Bench, Big Moggy, Big South Cape, Bishop & Clerks Isls, Breaksea Isls, Centre, Chalky, Codfish, D'Urville, Dog, Ernest Isls, Green, Motunau, Muttonbird Isls, North Trap, Open Bay Isls, Pearl, Poutama, Rangitoto Isls, Ruapuke, Rugged Isls, Solander, Stephens, Stewart, Tonga, Victory, White)	40°28–47°30S	166°23–174°30E
OC-068	ZL	e. SNARES ISLANDS (=Snares)	48°00–48°05S	166°20–166°40E
		CHATHAM ISLANDS		
OC-038	ZL7	a. CHATHAM ISLANDS (=Chatham, Mangere, Pitt, Pyramid, Rangatira)	43°30–44°30S	175°45–177°00W
		KERMADEC ISLANDS		
OC-039	ZL8	a. KERMADEC ISLANDS (=Kermadec Isls [namely Curtis, Macauley, Raoul])	29°05–31°30S	177°45–179°00W
		SUB-ANTARCTIC ISLANDS		
OC-286	ZL9	a. ANTIPODES ISLANDS (=Antipodes Isls)	49°35–49°45S	178°40–178°55E
OC-074	ZL9	b. AUCKLAND ISLANDS (=Adams, Auckland, Disappointment, Enderby, Ewing, Rose)	50°25–50°58S	165°50–166°25E
OC-287P	ZL9	c. BOUNTY ISLANDS (=Bounty Isls)	47°43–47°48S	178°58–179°07E
OC-037	ZL9	d. CAMPBELL ISLAND (=Campbell)	52°25–52°40S	168°55–169°20E
		NEW ZEALAND OVERSEAS TERRITORIES		
		NORTHERN COOK ISLANDS AND PALMERSTON ATOLL		
OC-014	E5	a. MANIHIKI ATOLL (=Manihiki, Rakahanga)	09°55–10°35S	160°50–161°15W
OC-124	E5	b. PALMERSTON ATOLL (=Palmerston)	17°55–18°15S	162°55–163°20W
OC-082	E5	c. PENRHYN ATOLL (aka TONGAREVA) (=Penrhyn)	08°45–09°15S	157°45–158°15W
OC-098	E5	d. PUKAPUKA ATOLL (aka DANGER ISLANDS) (=Nassau, Pukapuka)	10°43–11°43S	165°15–166°00W
OC-080	E5	e. SUWARROW ATOLL (aka SUVOROV) (=Suwarrow)	13°05–13°32S	162°50–163°15W

(New Zealand Overseas Territories, continued)

		SOUTHERN COOK ISLANDS		
OC-013	E5	a. RAROTONGA ISLAND (=Rarotonga)	21º00–21º20S	159º35–160º00W
OC-083	E5	b. AITUTAKI group (=Aitutaki, Atiu, Manuae, Mauke, Mitiaro, Takutea)	18º45–20º20S	157º15–160º00W
OC-159	E5	c. MANGAIA ISLAND (=Mangaia)	21º45–22º05S	157º45–158º10W
		NIUE		
OC-040	E6	a. NIUE ISLAND (=Niue)	18º50–19º15S	169º40–170º00W
		TOKELAU		
OC-048	ZK3	a. TOKELAU ISLANDS (=Tokelau Isls [namely Atafu, Fakaofo, Nukunonu])	08º15–09º45S	171º00–172º45W
		PALAU		
OC-009	T8	a. PALAU ISLANDS (=Palau Isls [namely Angaur, Apurashokoru, Arakabesan, Aulong, Auluptagel, Babeldaob, Eil Malk, Garreru, Kayangel, Kongauru, Korak, Koror, Ngajangel, Ngaregur, Ngariungs, Ngemelis Isls, Ngeregong, Ngergoi, Ngeruangel, Ngesebus, Ngobasangel, Orukuizu, Peleliu, Urukthapel])	06º50–08º15N	134º05–134º55E
OC-248	T8	b. SONSOROL ISLANDS (=Sonsorol Isls, plus Merir, Pulo Anna)	04º00–05º25N	131º00–132º25E
OC-296	T8	c. TOBI AND HELEN ISLANDS (=Helen, Tobi [aka Hatohobei])	02º40–03º10N	131º00–132º00E
		PAPUA NEW GUINEA / INDONESIA		
OC-034	P2, YB9	a. NEW GUINEA (PAPUA NEW GUINEA / INDONESIA WEST PAPUA (=New Guinea and islands not qualifying for other groups)	00º15–10º45S	130º55–150º55E
		PAPUA NEW GUINEA		
	P2	a. NEW GUINEA — See PAPUA NEW GUINEA / INDONESIA above	00º15–10º45S	130º55–150º55E
OC-258	P2	b. PAPUA NEW GUINEA'S COASTAL ISLANDS NORTH (=Ali, Angel, Aris, Bagabag, Buni, Kairiru, Karkar, Keresau, Kranket, Laing, Lego, Legoarant, Manam, Muschu, Paeowa, Raboin, Schouten Isls [namely Bam, Blup Blup, Kadovar, Koil, Vokeo, Wei], Sek, Seleo, Tab, Tarawai, Tumleo, Walis, Wonad, Yuo) *(Note: not Biliau or islands qualifying for OC-025)*	02º35–05º45S	141º00–146º45E
OC-240	P2	c. PAPUA NEW GUINEA'S COASTAL ISLANDS EAST (=Aleford Isls, Arch Isls, Babagarai, Bagamoti, Baibara, Baibesika, Basilaki, Bau, Bavo, Bentley, Blakeney, Boirama, Bona Bona, Brumer Isls, Buiari, Connor, Daiwari, Daugo, Delami, Doini, Engineer Group [namely Bright, Butchart, Byron, Deedes, Good, Haszard, Hummock, Pender, Powell, Shortland, Skelton, Slade, Watts], Eunuoro, Grace, Grange, Grant, Haines, Hardman Isls, Hosken Isls, Hull, Idihi, Ipoteto, Ito, Juliade, Jusabegud, Kegawam, Killerton Isls, Kitaibonabona, Laluoro, Laseinie Isls, Logeia, Loloata, Longuerue Isls [namely Batteru, Fly Isls, Jawani, Lasanga, Musik, Surgurd, Zumbale], Loupomu, Luard Isls [namely Babagutu, Matebinagutu, Mindregutu], Mailu, Mosquito, Mudge, Netuli, Nuakata, Populai, Rogea, Samarai, Sariba, Sideia, Simolala, Sio, Straggling Isls, Tami Isls, Tauwara, Toua, Tuasi, Vari Vari, Wari) *(Note: not islands qualifying for other groups)*	05º45–11º00S	146º45–151º30E
OC-153	P2	d. PAPUA NEW GUINEA'S COASTAL ISLANDS SOUTH (=Abaurai, Abo, Aibinio, Badu, Baiabe, Bobo [aka Bristow], Daru, Dawari, Gebaro, Goaribari, Kiwai, Magabu, Magobu, Meamibu, Mibu, Morigio, Naviu, Neabo, Nikira, Orope, Purutu, Wabuda, Wamuda, Wapumba, Wariura, Yule)	07º30–09º20S	141º00–146º45E
OC-116	P2	e. D'ENTRECASTEAUX ISLANDS (=D'Entrecasteaux Isls [namely Dobu, Fergusson, Goodenough, Normanby, Sanaroa, Tuboa, Uama, Urasi, Ventenat Isls, Wamena, Wawiwa]) *(Note: not islands qualifying for other groups)*	09º00–10º14S	150º00–151º30E
OC-117	P2	f. LOUISIADE ARCHIPELAGO (=Louisiade Archipelago [namely Bonvouloir Isls [namely East, Hastings, Strathord], Calvados Chain [namely Bagaman, Hemenahei, Kuwanak, Motorina, Panatinane, Panawina], Daloloia Group [namely Auriora, Conflict Group, Lunn], Deboyne Group [namely Panaeati, Panapompom], Misima, Renard Isls, Rossel, Tagula, Yeina])	10º05–11º50S	151º30–154º25E
OC-115	P2	g. TROBRIAND ISLANDS (=Trobriand Isls [namely Kaileuna, Kiriwina, Kitava, Lusancay Isls [namely Gudaraba, Nauria, Simlindon, Simsim], Muwo, Vakuta])	08º10–09º00S	150º00–151º30E
OC-205	P2	h. WOODLARK (aka MUYUA) group (=Alcester, Budibudi Isls [aka Laughlan Isls, namely Budelun, Cannac, Wabomat], Egum, Ginetu, Ianaba, Madau, Marshall Bennett Isls [namely Dugumenu, Gawa, Iwa, Kwaiawata], Nagian, Nasai, Nubara, Nusam, Sharp, Woodlark)	08º40–09º40S	151º30–153º45E
OC-008	P2	i. BISMARCK ARCHIPELAGO (=Bismarck Archipelago [namely Arawe Isls, Aweleng Isls, Crown, Duke of York, Dyaul, Gasmata, Lissenung, Lolobau, Long, New Britain, New Hanover, New Ireland, Sakar, Selapiu, Siassi Isls, Tingwon Group, Tolokiwa, Umboi, Watom]) *(Note: not islands qualifying for other groups)*	02º15–06º30S	146º45–153º15E
OC-041	P2	j. NINIGO GROUP (=Ninigo Group [namely Ahu, Aua, Awin, Heina, Hermit Isls [namely Akib, Jalun, Luf, Maron], Kaniet Isls, Liot, Mal, Manu, Pihun, Sae Isls, Sama, Sumasuma, Wuvulu])	00º35–01º55S	142º40–145º40E
OC-025	P2	k. ADMIRALTY ISLANDS (=Admiralty Isls [namely Baluan, Bipi, Horno Isls, Los Negros, Los Reyes Isls, Lou, Manus, M'Buke Isls, Mwilitau Isls [aka Purdy Isls, namely Alim, Bat, Mole, Mouse, Rat], Nauna, Pak, Rambutyo, San Miguel Isls, Tong, Western])	01º50–03º00S	145º45–148º15E
OC-181	P2	l. WITU ISLANDS (=Witu Isls [namely Garove, Mundua Isls, Narage, Unea])	04º30–05º00S	149º00–149º40E
OC-103	P2	m. ST MATTHIAS GROUP (=St Matthias Group [namely Eloaua, Emananus, Emirau, Mussau])	01º15–01º45S	149º25–150º05E
OC-099	P2	n. TABAR ISLANDS (=Mabua, Simberi, Tabar, Tatau)	02º35–03º05S	151º50–152º10E
OC-069	P2	o. LIHIR GROUP (=Lihir, Mahur, Mali, Masahet)	02º45–03º20S	152º30–152º45E
OC-102	P2	p. TANGA ISLANDS (=Tanga Isls [namely Boang, Lif, Malendok, Tefa])	03º20–03º45S	153º05–153º30E
OC-101	P2	q. FENI ISLANDS (=Feni Isls [namely Ambitle, Babase, St John's])	03º56–04º10S	153º30–153º45E
OC-135	P2	r. NORTH SOLOMON ISLANDS (=Bakawari, Bougainville, Buka, Taiof)	04º57–06º57S	154º25–156º00E
OC-231	P2	s. GREEN ISLANDS (=Green Isls [namely Nissan, Pinipel])	04º15–04º40S	154º00–154º15E
OC-257	P2	t. NUGURIA ISLANDS (=Malum Isls, Nuguria Isls)	03º20–03º40S	154º45–154º55E
OC-256	P2	u. KILINAILAU ISLANDS (aka TULUN ISLANDS) (=Kilinailau Isls [namely Han, Iagain, Iesala, Iolasa, Piul])	04º35–04º55S	155º10–155º35E
OC-283	P2	v. TAUU ISLANDS (aka TAKUU ISLANDS) (=Tauu Isls)	04º40–04º55S	156º55–157º10E
OC-284	P2	w. NUKUMANU ISLANDS (=Nukumanu Isls)	04º20–04º45S	159º15–159º35E

		PHILIPPINES		
		LUZON AND PALAWAN		
OC-042	DU1–4	a. LUZON ISLAND (=Luzon and coastal islands not qualifying for other groups)	12º29–18º45N	119º40–124º15E
OC-244	DU1–4	b. LUZON'S COASTAL ISLANDS (=Balesin, Banton, Burias, Cabalete, Carabao, Catanduanes, Corregidor, Dos Hermanas, Lahuy, Maestre de Campo, Marinduque, Masbate, Mindoro, Rapurapu, Romblon, Sibuyan, Simara, Tablas, Ticao, Verde) *(Note: not islands qualifying for other groups)*	11º40–18º45N	119º40–124º30E
OC-207	DU1	c. CAGAYAN ISLANDS (=Arena, Cagayan, Calusa, Cavili, Dondonay, plus Tubbataha Reefs)	08º40–09º45N	119º45–121º20E
OC-090	DU1	d. CALAMIAN GROUP (=Calamian Group [namely Bulalacao, Busuanga, Colocolo, Coron, Culion, Dimakya, Popototan, Tara])	11º36–12º30N	119º45–120º30E
OC-120	DU1	e. CUYO ISLANDS (=Agutaya, Bisucay, Canipo, Capnoyan, Cocoro, Cuyo, Dit, Lubic, Manamoc, plus Quiniluban Isls)	10º35–11º35N	120º35–121º20E
OC-126	DU1	f. LUBANG ISLANDS (=Ambil, Cabra, Golo, Lubang)	13º33–14º00N	119º58–120º30E
OC-128	DU1	g. PALAWAN ISLAND (=Arena [off Palawan], Balabac, Bancalan, Boayan, Bugsuk, Cabulauan, Calabugdong, Canabun-gan, Dalanganem Isls [namely Calandagan, Maducang], Dumaran, Iloc, Linapacan, Malubutglubut, Nangalao, Palawan, Pandanan, Rasa) *(Note: not islands qualifying for other groups)*	07º40–11º36N	116º50–120º25E
OC-091	DU1	h. POLILLO ISLANDS (=Jomalig, Kalongkooan, Kalotkot, Patnanongan, Polillo)	14º30–15º10N	121º45–122º30E
OC-092	DU2	i. BABUYAN ISLANDS (=Babuyan, Calayan, Camiguin, Dalupiri, Didicas, Fuga)	18º45–19º40N	121º05–122º15E
OC-093	DU2	j. BATAN ISLANDS (=Balintang, Batan, Ibuhos, Itbayat, Mabudis, North, Sabtang, Siayan, Y'ami)	19º50–21º15N	121º40–122º15E
OC-202	DU4	k. CALAGUA ISLANDS (=Calagua Isls [namely Guintinua, Ingalan, Maculabo, Tinaga])	14º19–14º33N	122º45–123º05E
		VISAYAS		
OC-129	DU5–7	a. VISAYAN ISLANDS (=Almagro, Bantayan, Batag, Batbatan, Biliran, Biri, Bohol, Borocay, Cabilao, Calicoan, Capul, Cebu, Guimaras, Guintacan, Homonhon, Kalanggaman, Lakawon, Leyte, Limasawa, Mactan [aka Lapu-Lapu], Mahanay, Manicani, Maniquin, Maripipi, Negros, Olango, Pacijan, Panaon, Panay, Panglao, Ponson, Poro, Samar, Santo Nino, Siquijor, Suluan, Tagapula) *(Note: not islands qualifying for other groups)*	09º00–12º45N	121º40–126º00E
OC-125	DU6	b. SEMIRARA ISLANDS (=Caluya, Semirara, Sibay, Sibolon)	11º45–12º10N	121º15–121º40E
		MINDANAO AND SULU ARCHIPELAGO		
OC-130	DU8–9	a. MINDANAO ISLAND (=Mindanao and coastal islands not qualifying for other groups)	05º32–09º50N	121º50–126º40E
OC-235	DU8–9	b. MINDANAO'S COASTAL ISLANDS (=Balukbaluk, Basilan, Bayangan, Bolod Isls, Bongo, Bubuan [near Basilan], Bucas Grande, Bulan, Camiguin, Cujangan, Dassalan, Dinagat, East Bucas, Hibuson, Malamaui, Pilas, Pujada, Saluping, Samal, Sangboy Isls, Siargao, Talikud, Tamuk, Tapiantana, Tengolan) *(Note: not islands qualifying for other groups)*	05º32–10º30N	121º20–126º40E
OC-105	DU8	c. CAGAYAN DE SULU group (=Bancoran, Cagayan de Sulu [aka Cagayan de Tawi-Tawi or Mapun], Keenapusan, San Miguel Isls)	06º50–08º00N	118º15–118º50E
OC-119	DU8	d. JOLO GROUP (=Balanguingui, Bangalao, Bubuan [near Siasi], Cabingan, Capual, Jolo, Lapac, Lugus, Pata, Siasi, Talue, Tapaan, Tapul, Tongquil)	05º20–06º07N	120º33–122º00E
OC-188	DU8	e. PANGUTARAN GROUP (=Bambannan, Cabucan, Cap, Dammai, Doc Can, Kulassein, Laparan, North Ubian, Panducan, Pangutaran, Rubuan, Teomabal, Tubigan, Usada) *(Note: not islands qualifying for OC-119)*	05º29–06º35N	119º35–121º05E
OC-174	DU8	f. TAWI TAWI GROUP (=Baliungan, Basbas, Bilatan, Bintoulan, Bongao, Kang Tipayan Dakula & Diki, Kinapusan, Manuk Manka, Sanga Sanga, Sibutu, Simunul, South Ubian, Sugbai, Tabawan, Tandubatu, Tawi Tawi, Tumbagaan, Tumindao) *(Note: not islands qualifying for OC-119)*	04º23–05º29N	119º15–120º45E
OC-225	DU8	g. TURTLE ISLANDS (=Turtle Isls [namely Baguan, Boann, Langaan, Liniman, Taganak, plus Mambahenauhan])	06º00–06º35N	118º00–118º35E
OC-175	DU9	h. SARANGANI ISLANDS (=Balut, Sarangani)	05º20–05º32N	125º15–125º35E
		SAMOA		
OC-097	5W	a. SAMOA ISLANDS (=Samoa Isls [namely Savai'i, Upolu])	13º15–14º05S	171º15–172º50W
		SOLOMON ISLANDS		
OC-047	H44	a. SOLOMON ISLANDS (=Arnavon Isls, Choiseul, Dai, Ghaghe, Guadalcanal [Honiara], Malaita, Maramasike, Pio, Ramos, San Cristobal, San Jorge, Santa Ana, Santa Catalina, Santa Isabel, Savo, Three Sisters Isls, Uki, Ulawa, Vaghena, Vealaviru and islands not qualifying for other groups below)	06º30–11º10S	156º15–162º35E
OC-162	H44	b. SHORTLAND ISLANDS (=Asie, Balalai, Fauro, Magusaiai, Mania, Masamasa, Oema, Ovau, Piru, Pirumeri, Poporang, Shortland, Treasury Islands [namely Mono, Stirling])	06º38–07º28S	155º30–156º15E
OC-149	H44	c. NEW GEORGIA ISLANDS (=Ghizo, Kohinggo, Kolombangara, Liapari, Mbava, Mbulo, New Georgia, Nggatokae, Ranongga, Rendova, Simbo, Tetepare, Uepi, Vangunu, Vella Lavella, Vonavona)	07º28–08º55S	156º15–158º25E
OC-168	H44	d. RUSSELL ISLANDS (=Russell Isls [namely Alokan, Faila, Hae, Hoi, Laumuan, Leru, Lologhan, Loun, Mane, Marulaon, Mbanika, Mborokua, Moe, Pavuvu, Taina, Telin, Ufaon])	08º55–09º13S	158º40–159º20E
OC-158	H44	e. FLORIDA ISLANDS (=Florida Isls [namely Mana, Mangalonga, Nggela Pile, Nggela Sule, Olevugha, Tulagi, Vatilau])	08º50–09º15S	159º58–160º28E
OC-192	H44	f. ONTONG JAVA ATOLL (=Ontong Java)	05º00–05º40S	159º00–159º50E
OC-127	H44	g. RENNELL ISLAND (=Bellona, Rennell)	11º10–11º55S	159º40–160º40E
OC-285	H44	h. SIKAIANA ATOLL (aka STEWART ISLANDS) (=Sikaiana)	08º16–08º28S	162º35–162º58E
		TEMOTU ISLANDS (aka SANTA CRUZ ISLANDS)		
OC-100	H40	a. NENDO ISLAND (=Nendo [aka Ndeni or Santa Cruz], Tomotu Neo, Tomotu Noi)	10º30–11º00S	165º40–166º15E
OC-065	H40	b. REEF ISLANDS (aka SWALLOW ISLANDS) (=Reef Isls [namely Fenualoa, Gnimbanga Nende & Temoa, Lomlom, Makalom, Matema, Nifiloli, Nukapu, Pigeon [aka Ngarando], Pileni, plus Nupani, Tinakula])	10º00–10º30S	165º35–166º24E
OC-179	H40	c. DUFF ISLANDS (=Duff Isls [namely Bass Isls, Elingi, Lakao, Tahua, Taumako, Te Ako, Tohua, Tuleki, Ulaka])	09º45–10º05S	167º00–167º20E
OC-163	H40	d. VANIKOLO AND UTUPUA ISLANDS (=Te Anu, Utupua, Vanikolo)	11º00–11º50S	166º20–167º02E
OC-178	H40	e. TIKOPIA AND ANUTA ISLANDS (=Anuta, Fatutaka, Tikopia)	11º30–12º30S	168º45–170º15E
		TIMOR-LESTE		
	4W	a. TIMOR ISLAND — See INDONESIA / TIMOR-LESTE above	08º18–10º25S	123º25–127º20E
OC-232	4W	b. TIMOR-LESTE'S COASTAL ISLANDS (=Atauro, Jako)	08º05–09º30S	124º05–127º25E

		TONGA			
	OC-049	A3	a. TONGATAPU GROUP (=Ata, Atata, Eua, Euaiki, Fafa, Fukave, Kalau, Motutapu, Nuku, Onevai, Tau, Tongatapu) *(Note: Nuku'alofa is on Tongatapu)*	20º55–22º30S	174º45–176º20W
	OC-064	A3	b. VAVA'U GROUP (=Hunga, Kapa, Koloa, Vava'u, plus Fonualei, Late, Toku)	17º58–19º04S	173º50–174º45W
	OC-169	A3	c. HA'APAI GROUP (=Ha'apai Group [namely Foa, Kao, Kotu Group, Lifuka, Nomuka Group, Otu Tolu Group, Tofua, plus Fonuafo'ou, Hunga Ha'apai, Hunga Tonga])	19º30–20º40S	174º10–175º30W
	OC-123	A3	d. NIUAFO'OU ISLAND (=Niuafo'ou)	15º32–15º38S	175º35–175º41W
	OC-191	A3	e. NIUATOPUTAPU ISLAND (=Niuatoputapu, Tafahi)	15º48–16º00S	173º40–173º48W
			TUVALU		
	OC-015	T2	a. TUVALU ISLANDS (=Tuvalu Isls [namely Funafuti, Nanumanga, Nanumea, Niulakita, Niutao, Nui, Nukufetau, Nukulaelae, Vaitupu])	05º30–10º40S	176º00–180º00E
			US – OCEANIA		
			NORTHERN MARIANA ISLANDS		
	OC-086	KH0	a. NORTHERN MARIANA ISLANDS (=Northern Mariana Isls [namely Agrihan, Aguijan, Alamagan, Anatahan, Asuncion, Farallon de Medinilla, Farallon de Pajaros, Guguan, Maug Isls, Pagan, Rota, Saipan, Sarigan, Tinian])	14º00–20º40N	144º50–146º08E
			BAKER AND HOWLAND ISLANDS		
	OC-089	KH1	a. BAKER AND HOWLAND ISLANDS (=Baker, Howland)	00º08–00º52N	176º23–176º43W
			GUAM		
	OC-026	KH2	a. GUAM ISLAND (=Alutom, Cocos, Guam)	13º12–13º41N	144º35–145º00E
			JOHNSTON ATOLL		
	OC-023	KH3	a. JOHNSTON ATOLL (=Johnston)	16º41–16º48N	169º28–169º36W
			MIDWAY ISLANDS		
	OC-030	KH4	a. MIDWAY ISLANDS (=Midway Isls [namely Eastern, Sand])	28º09–28º17N	177º17–177º27W
			PALMYRA AND JARVIS ISLANDS		
	OC-085	KH5	a. PALMYRA ATOLL (=Palmyra plus Kingman Reef)	05º50–06º28N	162º00–162º26W
	OC-081	KH5	b. JARVIS ISLAND (=Jarvis)	00º20–00º26S	159º58–160º05W
			HAWAIIAN ISLANDS		
	OC-019	KH6, 7	a. HAWAIIAN ISLANDS (=Hawaiian Isls [namely Hawaii, Kahoolawe, Kauai, Kaula, Lanai, Lehua, Manana, Maui, Mokuauia, Mokuhooniki, Mokulua Isls, Molokai, Molokini, Niihau, Oahu])	18º50–22º25N	154º45–160º45W
	OC-055	KH6, 7	b. FRENCH FRIGATE SHOALS (=French Frigate Shoals [namely Disappearing, La Perouse Pinnacle, Tern])	23º35–24º00N	166º00–166º30W
	OC-288P	KH6, 7	c. NIHOA ISLAND (=Nihoa)	23º00–23º06N	161º52–162º00W
	OC-289P	KH6, 7	d. NECKER ISLAND (=Necker)	23º32–23º38N	164º38–164º46W
	OC-290P	KH6, 7	e. GARDNER PINNACLES (=Gardner Pinnacles)	24º55–25º05N	167º56–168º06W
	OC-291P	KH6, 7	f. LAYSAN ISLAND (=Laysan)	25º43–25º49N	171º41–171º49W
	OC-292P	KH6, 7	g. LISIANSKI ISLAND (=Lisianski)	26º00–26º08N	173º54–174º02W
	OC-293P	KH6, 7	h. PEARL AND HERMES ATOLL (=Pearl and Hermes Atoll [namely Kittery, North, Seal, Southeast])	27º40–28º00N	175º35–176º10W
			KURE ATOLL		
	OC-020	KH7K	a. KURE ATOLL (=Kure)	28º22–28º28N	178º17–178º23W
			AMERICAN SAMOA		
	OC-045	KH8	a. TUTUILA ISLAND (=Tutuila)	14º00–14º30S	170º20–171º00W
	OC-077	KH8	b. MANUA ISLANDS (=Manua Isls [namely Ofu, Olosega, Tau])	14º00–14º30S	169º15–169º55W
	OC-190	KH8	c. ROSE ATOLL (=Rose)	14º25–14º35S	168º08–168º15W
			SWAINS ISLAND		
	OC-200	KH8	a. SWAINS ISLAND (=Swains)	11º00–11º06S	171º00–171º12W
			WAKE ISLAND		
	OC-053	KH9	a. WAKE ISLAND (=Wake)	19º15–19º20N	166º34–166º42E
			VANUATU		
	OC-035	YJ	a. NEW HEBRIDES (=Anatom, Ambrym, Aniwa, Aoba, Aore, Efate, Emao, Epi, Erromango, Espiritu Santo, Etarik, Futuna, Lopevi, Maewo, Malakula, Malo, Mataso, Moso, Nguna, Paama, Pentecost, Tanna, Tutuba) *(Note: not islands qualifying for OC-111)*	14º35–20º20S	166º25–170º18E
	OC-111	YJ	b. SHEPHERD ISLANDS (=Shepherd Isls [namely Buninga, Emae, Ewose, Falea, Laika, Makura, Tefala, Tongariki, Tongoa]) *(Note: not Epi)*	16º47–17º12S	168º15–168º45E
	OC-104	YJ	c. BANKS ISLANDS (=Banks Isls [namely Mere Lava, Merig, Mota, Mota Lava, Rowa, Santa Maria, Ureparapara, Vanua Lava, Vot Tande])	13º10–14º35S	167º10–168º10E
	OC-110	YJ	d. TORRES ISLANDS (=Torres Isls [namely Hiu, Linua, Loh, Metoma, Tegua, Toga])	13º00–13º35S	166º25–166º45E
			IOTA GROUPS DELETED		
D	OC-061	Various	MINERVA REEFS – all credits withdrawn 1 February 2005 (reefs under water [IOTA Programme Structure C.2.1]).	23º30–24º00S	178º45–179º15W
D	OC-096	KH5K	KINGMAN REEF – all credits withdrawn 29 March 2016 (DXCC status change [IOTA Programme Structure B.1.5]). Credit may however be claimed for OC-085 to which this island was transferred.	06º22–06º28N	162º20–162º26W

SOUTH AMERICA

		ARGENTINA		
SA-055	LU	a. BUENOS AIRES (DELTA DEL PARANA) PROVINCE group (=Lucha, Martin Garcia, Oyarvide Isls, Solis Isls)	33º55–34º30S	058º14–058º32W
SA-021	LU	b. BUENOS AIRES (BAHIA BLANCA) PROVINCE group (=Ariadne, Bermejo, Embudo Isls, Trinidad, Wood)	38º47–39º30S	061º00–062º24W
SA-022	LU	c. BUENOS AIRES (BAHIA ANEGADA) PROVINCE group (=Bajo, Colina de Los Riachos, Flamenco, Gama, Gaviota, Los Cesares, Los Riachos Isls, Morro Indio, NW, Sur) *(Note: not Jabali)*	39º30–41º02S	062º00–062º48W
SA-096	LU	d. CHUBUT PROVINCE NORTH group (=Escondida) *(Note: not Pardela)*	42º00–44º00S	063º25–065º22W
SA-065	LU	e. CHUBUT PROVINCE SOUTH group (=Aguilon del Norte & del Sud, Arce, Blancas Isls, Cangrejos, Cevallos, Galiano, Leones, Pan de Azucar, Quintano, Rasa, Sola, Tova, Valdes, Viana) *(Note: not Blanca, Chata, Larga)*	44º00–46º00S	065º05–067º33W
SA-087	LU	f. SANTA CRUZ PROVINCE NORTH group (=Cabo, Chata, Chato, Guano, Lobos, Pinguino, Rasa Chica, Shag) *(Note: not Chaffers)*	46º00–49º00S	065º35–067º35W
	LU	g. TIERRA DEL FUEGO – See ARGENTINA / CHILE below	52º25–55º03S	065º00–072º10W
SA-049	LU	h. TIERRA DEL FUEGO'S COASTAL ISLANDS (=Alicia Isls, Ano Nuevo Isls, Becasses Isls, Bertha Isls, Bridges Isls, Conejo, Despard, Los Estados [aka Staten], Lucas Isls, Martillo, Observatorio, Petrel, Redonda, Willie Isls, Yunque) *(Note: not Tierra del Fuego Island itself nor Dos Lomos, Estorbo, Gable, Upu, Waru, which all count for SA-008)*	52º40–55º03S	063º35–068º35W
		ARGENTINA / CHILE		
SA-008	LU, CE8	a. ISLA GRANDE DE TIERRA DEL FUEGO (=Tierra del Fuego and islands not qualifying for SA-049 and SA-050)	52º25–55º03S	065º00–072º10W
		BRAZIL		
		CALL AREA 1		
SA-067	PP1	a. ESPIRITO SANTO STATE group (=Branca, Caieira, Escalvada, Frances, Rasas Isls, Tres Ilhas) *(Note: not Vitoria)*	18º20–21º18S	039º38–040º57W
SA-077	PY1	b. RIO DE JANEIRO STATE EAST group (=Ancora, Breu, Comprida [near Cabo Frio], Filhote Isls, Frances [near Santana], Franceses, Gravata, Papagaios [near Cabo Frio], Pargos, Santana [aka Sant' Anna]) *(Note: not Cabo Frio Island)*	21º18–23º02S	040º57–042º10W
SA-079	PY1	c. RIO DE JANEIRO STATE CENTRE group (=Alfavaca, Cagarras, Comprida, Cotunduba, Mae, Maricas Isls, Meio, Pai, Palmas [near Cagarras], Palmas [aka Urupira, near Rasa de Guaratiba], Pontuda, Rasa, Rasa de Guaratiba, Redonda) *(Note: not Guanabara Bay islands)*	22º55–23º10S	042º10–043º34W
SA-029	PY1	d. RIO DE JANEIRO STATE WEST group (=Algodao, Aracatiba, Araraquara, Araujo, Batuque, Bicho Grande & Pequena, Bonita, Brandao, Breu, Buzios, Cabras, Carapuca, Cedro, Cobras, Cocos, Comprida [east of Parati], Comprida [west of Tarituba], Furtada, Gamboa, Gato Isls, Gipoia, Grande, Guaiba, Imboacica, Itacuruca, Itu, Jaguanum, Jardim, Jorge Grego, Josefa, Jurubaiba, Macacos, Malvao, Martins, Meio, Meros [near Algodao], Meros [near Grande], Palmas [near Grande], Pau a Pino, Porcos Grandes, Queimada Grande & Pequena, Rapada, Ratos, Sandri, Sape, Sapioeira, Soco, Soco do Martins, Sororoca, Vigia Grande & Pequena) *(Note: not Comprida [near Cunhambebe], Madeira, Marambaia)*	22º55–23º25S	043º34–044º43W
		CALL AREA 2		
SA-028	PY2	a. SAO PAULO STATE EAST group (=Anchieta, Buzios, Cabras [near Anchieta], Cabras [near Vitoria], Calhetas, Comprida, Couves, Mar Virado, Palmas, Pescadores, Rapada, Sao Sebastiao Island, Serraria, Tamandua, Vitoria)	23º21–24º00S	044º43–045º30W
SA-071	PY2	b. SAO PAULO STATE CENTRE group (=Alcatrazes, Arvoredos, As Ilhas, Cabras, Couves, Gatos, Guarahu, Moela, Montao de Trigo, Paredao, Pau a Pino, Pereque, Peruhibe, Porto, Queimada Grande & Pequena, Sapata, Toque-Toque) *(Note: not Santo Amaro)*	23º47–24º30S	045º30–047º00W
SA-024	PY2	c. SAO PAULO STATE WEST group (=Bom Abrigo, Cambriu, Cananeia, Castilho, Comprida)	24º25–25º17S	047º00–048º02W
		CALL AREA 5		
SA-047	PY5	a. PARANA STATE group (=Currais Isls, Figueira, Galheta, Itacolomis Isls, Mel, Palmas Isls)	25º17–26º00S	048º02–048º40W
SA-027	PP5	b. SANTA CATARINA STATE NORTH group (=Amendoim, Arvoredo, Canas, Deserta, Feia, Gale, Ganchos, Itacolomis Isls, Lobos, Mandigituba, Paz [aka Gracas], Remedios Isls, Sao Francisco, Tamboretes Isls, Tipitinga)	26º00–27º20S	048º17–048º42W
SA-026	PP5	c. SANTA CATARINA STATE CENTRE group (=Anhatomirim, Aranhas Isls, Badejo, Campeche, Coral, Frances, Guarazes Isls, Laranjeiras, Largo, Maria Francisca, Mata-Fome, Moleques do Norte Isls, Moleques do Sul Isls, Ratones Grande & Pequena [aka Ratao Grande & Pequeno], Santa Catarina Island, Tres Irmas Isls, Vinhas, Xavier)	27º20–28º00S	048º17–048º39W
SA-088	PP5	d. SANTA CATARINA STATE SOUTH group (=Araras, Batuta, Lobos, Ouvidor, Santana de Fora, Ta-cami)	28º00–29º18S	048º35–049º42W
		CALL AREA 6		
SA-023	PY6	a. BAHIA STATE NORTH group (=Frades, Itaparica, Mare)	11º28–13º15S	037º17–038º52W
SA-080	PY6	b. BAHIA STATE CENTRE group (=Boipeba, Grande [near Ilheus], Itapatanga, Quiepe, Tinhare)	13º15–16º00S	038º46–039º01W
SA-062	PY6	c. BAHIA STATE SOUTH group (=Coroa da Barra, Coroa Vermelha [both east of Nova Vicosa])	16º00–18º20S	038º51–039º38W
SA-019	PY6	d. ABROLHOS ARCHIPELAGO (=Abrolhos Archipelago [namely Redonda, Santa Barbara, Siriba, Sueste])	17º53–18º04S	038º36–038º44W
		CALL AREA 7		
SA-046	PY7	a. PERNAMBUCO STATE group (=Itamaraca, Santo Aleixo)	07º30–08º52S	034º38–035º04W
		CALL AREA 8		
SA-045	PQ8	a. AMAPA STATE group (=Bailique, Brigue, Curua, Faustino, Jipioca, Maraca, Parazinho [aka Para]) *(Note: not Vitoria)*	04º27N–00º30S	049º50–051º37W
SA-042	PY8	b. PARA STATE WEST group (=Camaleao [south of Caviana], Cara, Caviana de Dentro, Caviana de Fora, Conceicao, Janaucu, Jurupari, Jurupari Archipelago, Maruim, Maruinzinho, Mexiana, Pacas, Panema, Pedreiros, Queimada ou Serraria, Sao Bernardo) *(Note: not Marajo)*	00º40N–00º35S	049º15–052º00W
SA-060	PY8	c. PARA STATE EAST group (=Arapiranga, Barata, Bode, Camaleao, Capim, Cotijuba, Criminosa, Cruzados, Curuca, Flechas, Fortinho, Guaras, Ipemonga, Itarana, Jararaca, Jararaquinha, Jutuba, Lombo Branco, Longa, Machadinho, Mirim, Mucuras, Nova, Olga, Onca, Paqueta Acu, Passaros, Sao Sebastiao) *(Note: not Marajo, Atalaia)*	00º03–01º35S	046º03–049º15W
SA-041	PR8	d. MARANHAO STATE WEST group (=Apeuzinho [aka Trauira], Bicuaua, Boa Vista do Sao Joao, Cacacueira, Caranguejos, Machado, Mangunca, Mansinha, Mutuoca, Sao Joao Isls [namely Aracaja, Guara, Lencois, Maiau, Mirinzal, Pitiu, Porto do Meio, Urumaru], Sao Joao Mirim, Sao Joaozinho, Sapituira, Tralhoto, Tucunzal)	01º00–03º03S	044º25–046º03W

(Brazil, continued)

SA-016	PR8	e. MARANHAO STATE CENTRE group (=Banco Feliz, Barreira, Cangaba, Cararaim, Carrapatal, Cotindiba, Grande, Medo, Mucunambiba, Nova, Rosario, Santana, Sao Luis)	02º12–02º50S	043º00–044º25W
SA-072	PR8	f. MARANHAO STATE EAST group (=Caju, Canarias, Grande do Paulino, Poldros [aka Potros])	02º27–02º50S	041º54–043º00W
SA-025	PS8	g. PIAUI STATE group (=Grande de Santa Isabel)	02º43–02º56S	041º18–041º54W
		FERNANDO DE NORONHA		
SA-003	PY0F	a. FERNANDO DE NORONHA ARCHIPELAGO (=Cabeluda, Espigoes Isls, Fernando de Noronha, Frade, Lucena, Meio, Morro da Viuva, Morro do Leao, Ovos, Rasa, Rata, Sao Jose, Sela Gineta)	03º47–03º53S	032º20–032º30W
SA-038	PY0R	b. ATOL DAS ROCAS (=Atol das Rocas [namely Cemiterio, Farol])	03º47–03º53S	033º45–033º55W
		ST PETER AND ST PAUL ROCKS (SAO PEDRO E SAO PAULO)		
SA-014	PY0S	a. ST PETER AND ST PAUL ROCKS (=St Peter and St Paul Rocks [namely Belmonte, Cabral, Sao Paulo, Sao Pedro])	00º55–00º57N	029º21–029º23W
		TRINDADE AND MARTIN VAZ ISLANDS		
SA-010	PY0T	a. TRINDADE ISLAND AND MARTIN VAZ ISLANDS (=Martin Vaz Isls, Trindade)	20º27–20º34S	028º45–029º25W
		BRITAIN – S AMERICA		
		FALKLAND ISLANDS		
SA-002	VP8	a. FALKLAND ISLANDS (=Falkland Isls [namely Barren, Beauchene, Beaver, Bleaker, Carcass, East Falkland, George, Jason Isls, Keppel, Lively, New, Pebble, Saunders, Sea Lion Isls, Speedwell, Weddell, West Falkland])	50º50–53º10S	057º00–062º00W
		CHILE		
		CALL AREAS 1 to 6		
SA-100P	CE1	a. ARICA Y PARINACOTA / TARAPACA REGION group (=Pajaros Isls)	18º21–21º29S	070º02–070º26W
SA-069	CE1	b. ANTOFAGASTA REGION group (=Santa Maria, Tope Blanco, Tortolas Isls)	21º29–26º04S	070º02–070º52W
SA-085	CE1	c. ATACAMA REGION group (=Chanaral, Grande, Pan de Azucar)	26º04–29º08S	070º40–071º41W
SA-086	CE2	d. COQUIMBO / VALPARAISO REGION group (=Blancas, Choros, Chungungo, Damas, Huevos, Pajaros Isls, Penitente, Verde) *(Note: not Gaviota)*	29º08–33º50S	071º20–071º52W
SA-095	CE4	e. O'HIGGINS / MAULE REGION group (=Pupuya)	33º50–36º03S	071º52–072º50W
SA-070	CE5	f. BIO-BIO REGION group (=Quiriquina, Santa Maria) *(Note: not Mocha)*	36º03–38º24S	072º50–073º50W
SA-061	CE5, 6	g. LA ARAUCANIA REGION / LOS LAGOS REGION NORTH group (=Mocha at 38º22S, an island under La Araucania administration)	38º24–40º55S	073º20–074º00W
		CALL AREA 7		
SA-018	CE7	a. LOS LAGOS REGION SOUTH group (=Acui, Alao, Apiao, Caguache, Cailin, Caucahue, Chaulinec, Chaullin, Chauques Isls [namely Anihue, Aulin, Buta Chauques, Cheniao, Mechuque, Tac, Taucolon], Chelin, Chiloe, Coldita, Colocia, Desertores Isls [namely Ahullini, Chuit, Chulin, Imerquina, Nayahue, Talcan], Dona Sebastiana, Guafo, Guapi Quilan Isls, Guar, Laitec, Lemuy, Liliguapi, Linacre, Linguar, Lin Lin, Lipipe, Llancahue, Llingua, Maillen, Meulin, Pelada, Puluqui, Quehui, Quenac, Quenu, Queullin, Quinchao, Redonda, San Pedro, Tabon, Teuquelin, Tranqui)	40º55–43º41S	072º30–075º00W
SA-043	CE7	b. AISEN REGION NORTH group (=Guaitecas Isls [namely Ascension, Bajas, Betecoi, Bobe, Clotilde, Gemelos Isls, Guaiteca, Jack, Julia, Larenas, Leucayec, Peligroso Isls [include Melinka], Queitao Isls, Sanchez, Serrano, Verdugo, Yates], Los Chonos Archipelago [namely Amita, Arthur, Benjamin, Bustos, Canave, Chaffers, Concoto, Goicolea, Guamblin, Ipun, James, Johnson, Level, Llanos, Llenihuenu, Mellersh, Midhurst, Morel, Rhone Isls, Riquelme, Sierra, Stokes, Tuamapu], Magdalena, Refugio)	43º41–45º00S	072º40–075º20W
SA-064	CE7	c. AISEN REGION CENTRE group (=Barba Group, Casma, Castillo, Chaculay, Churrecue, Clemente, Elena, Hilda, Isquiliac, Julian, Kent, Larenas, Las Huichas Group, Latolque, Luz, Melchor, Meninea, Mitahues, Orestes, Quemada, Renaico, Rivero, Simpson, Tangbac, Tenquehuen, Victoria) *(Note: not James or other islands north of a line drawn from Canal Ninualac to Canal Puyuguapi along latitude 45S)*	45º00–46º40S	073º20–075º45W
SA-053	CE7	d. AISEN REGION SOUTH group (=Alberto Vargas, Byron, Campana, Javier, Juan Stuven, Los Muertos, Merino Jarpa, Orlebar, Patricio Lynch, Porcia, Prat, San Pedro, Santander, Schroeder, Serrano, Teresa, Tito, Wager, Zealous) *(Note: not islands qualifying for SA-032)*	46º40–48º50S	073º34–075º45W
		CALL AREA 8		
SA-032	CE8	a. ULTIMA ESPERANZA PROVINCE NORTH group (=Angamos, Chatham, Covadonga, Dagnino, Diego de Almagro, Duque de York, Esmeralda, Esperanza, Evans, Guarello, Hanover, Jorge Montt, Madre de Dios, Mornington, Stosch, Taggart, Valenzuela, Vancouver, Wellington) *(Note: not Piazzi)*	48º36–51º38S	073º40–075º45W
SA-094	CE8	b. ULTIMA ESPERANZA PROVINCE SOUTH group (=Queen Adelaide Archipelago [namely Carrington, Contreras, Hunter, Manuel Rodriguez, Newton, Pacheco, Pedro Montt, Piazzi, Ramirez, Rennell Isls, Taraba, Vidal]) *(Note: not Desolacion)*	51º38–52º50S	073º35–075º20W
SA-091	CE8	c. MAGALLANES PROVINCE group (=Aracena, Carlos, Clarence, Desolacion, Grafton Isls, Isabel, Landfall, Nanos, Noir, Riesco, Santa Ines, Week Isls) *(Note: not Manuel Rodriguez or islands qualifying for other groups)*	52º37–54º30S	070º10–075º00W
	CE8	d. ISLA GRANDE DE TIERRA DEL FUEGO – See ARGENTINA / CHILE above	52º25–55º03S	065º00–072º10W
		CALL AREA 9		
SA-050	CE9	a. ANTARTICA CHILENA PROVINCE group (=Camden, Caroline, Gilbert Isls, Gordon, Henderson, Hoste, Ildefonso Isls, Lennox, Londonderry, Morton Isls, Navarino, Nueva, Picton, Stewart, Tomas, Waterman) *(Note: not Tierra del Fuego Island itself, Dawson or islands north of Canal Cockburn)*	54º05–55º55S	066º20–072º15W
SA-031	CE9	b. WOLLASTON AND HERMITE ISLANDS (=Hermite Isls [namely Deceit, Hermite, Herschel, Hornos], Wollaston Isls [namely Grevy, Wollaston])	55º21–56º00S	066º40–067º55W
SA-097	CE9	c. DIEGO RAMIREZ ISLANDS (=Diego Ramirez Isls [namely Bartolome, Gonzalo, Norte])	56º20–56º40S	068º35–068º55W
		CALL AREA 0		
		EASTER ISLAND (ISLA DE PASCUA, aka RAPA NUI)		
SA-001	CE0	a. EASTER ISLAND (=Easter, Motu Iti, Motu Nui, Motu Tautara)	27º00–27º15S	109º05–109º40W
SA-083	CE0	b. SALAS Y GOMEZ ISLAND (=Salas y Gomez)	26º27–26º28S	105º25–105º29W
		JUAN FERNANDEZ ISLANDS		
SA-005	CE0	a. JUAN FERNANDEZ ARCHIPELAGO (ROBINSON CRUSOE ISLAND) (=Robinson Crusoe, Santa Clara)	33º30–33º50S	078º40–079º05W
SA-101P	CE0	b. JUAN FERNANDEZ ARCHIPELAGO (ALEJANDRO SELKIRK ISLAND) (=Alejandro Selkirk)	33º35–33º55S	080º35–081º00W
		SAN FELIX AND SAN AMBROSIO ISLANDS (aka LOS DESVENTURADOS)		
SA-013	CE0	a. SAN FELIX AND SAN AMBROSIO ISLANDS (=San Ambrosio, San Felix)	26º10–26º25S	079º50–080º15W

		COLOMBIA			
	SA-081	HK8	a. NARINO DEPARTMENT group (=Morro) *(Note: not Boca Grande, Gallo, Tumaco)*	01º28–02º43N	077º56–079º07W
	SA-017	HK5	b. CAUCA / VALLE DEPARTMENT group (=Gorgona, Gorgonilla, La Palma, Morro del Medio)	02º38–04º03N	077º07–078º15W
	SA-084	HK4	c. CHOCO DEPARTMENT SOUTH group (=Cacagual, Playa Blanca)	04º03–07º13N	077º15–077º54W
	SA-093	HK4	d. CHOCO DEPARTMENT NORTH / ANTIOQUIA DEPARTMENT group (=Napu, Teron de Azucar, Titumate Isls, Trigana)	07º56–08º53N	076º26–077º22W
	SA-078	HK1	e. CORDOBA / SUCRE DEPARTMENT group (=Cabruna, Fuerte, San Bernardo Isls [namely Ceicen, Mangles, Mucura, Palma, Salamanquilla, Tintipan], Tortuguilla) *(Note: not San Bernardo Island itself – too close to mainland)*	08º53–10º07N	075º34–076º26W
	SA-040	HK1	f. BOLIVAR / ATLANTICO DEPARTMENT group (=Arena, Cascajal, Rosario Isls [namely Arenas, Grande, Periquillo, Pirata], Tesoro, Tierra Bomba) *(Note: not Baru, Verde)*	10º07–11º08N	074º50–075º50W
	SA-082	HK2	g. MAGDALENA / GUAJIRA DEPARTMENT group (=Aguja, Morro Grande [in Santa Marta Bay])	10º56–12º30N	071º00–074º50W
			MALPELO ISLAND		
	SA-007	HK0	a. MALPELO ISLAND (=Malpelo)	03º57–04º02N	081º30–081º40W
			ECUADOR		
	SA-056	HC4	a. ESMERALDAS PROVINCE group (=La Isla [aka Cojimies]) *(Note: not Muisne)*	00º21–01º28N	078º50–080º07W
	SA-033	HC4	b. MANABI PROVINCE group (=La Plata, Salango)	00º21N–01º40S	080º02–081º07W
	SA-034	HC2, 3	c. SANTA ELENA / GUAYAS / EL ORO PROVINCE group (=Callejones, Escalante Isls, Jambeli, Mondragon, Patria, Payana, Pelado, Pongal, Puna, Santa Clara, Tembleque, Verde)	01º40–03º24S	079º42–081º02W
			GALAPAGOS ISLANDS		
	SA-004	HC8	a. GALAPAGOS ISLANDS (=Galapagos Isls [namely Baltra, Culpepper, Espanola, Fernandina, Gardner, Genovesa, Isabela, Marchena, Pinta, San Cristobal, San Salvador [aka Santiago], Santa Cruz, Santa Fe, Santa Maria, Wenman])	01º50N–01º40S	089º00–092º15W
			FRANCE – S AMERICA		
			FRENCH GUIANA		
	SA-020	FY	a. FRENCH GUIANA group (=Grand Connetable, Remire Isls [namely Les Mamelles, Malingre, Mere, Pere], Salut Isls [namely Diable, Royale, Saint-Joseph])	04º08–05º48N	051º37–054º00W
			GUYANA		
	SA-068	8R	a. GUYANA group (=Hog, Laguan, Tiger, Wakenaam)	05º49–08º27N	057º10–059º50W
			NETHERLANDS – S AMERICA		
			ARUBA		
W	SA-036	P4	a. ARUBA ISLAND (=Aruba) *(Note: only contacts made from 1 January 1986 count for this group.)*	12º20–12º45N	069º50–070º06W
			CURACAO		
W	SA-099	PJ2	a. CURACAO ISLAND (=Curacao, Klein Curacao) *(Note: only contacts made after 0400z on 10 October 2010 count for this group.)*	11º57–12º28N	068º31–069º15W
			BONAIRE (PREVIOUSLY SOUTHERN NETHERLANDS ANTILLES)		
W	SA-006	PJ4	a. BONAIRE ISLAND (=Bonaire, Klein Bonaire) *(Note: contacts made with Aruba before 1 January 1986 and with Curacao before 0400z on 10 October 2010 count also for this group.)*	11º57–12º23N	068º05–068º31W
			(General Note: not Sint Eustatius, Saba, Sint Maarten which are included in the N AMERICA list.)		
			PERU		
	SA-076	OA1	a. TUMBES / PIURA / LAMBAYEQUE DEPARTMENT group (=Foca, Lobos de Afuera Isls, Lobos de Tierra)	03º24–07º10S	079º45–081º24W
	SA-075	OA2	b. LA LIBERTAD DEPARTMENT group (=Chao, Corcovado, Guanape Isls, Macabi, Viuda)	07º10–08º58S	078º40–079º45W
	SA-074	OA3	c. ANCASH DEPARTMENT group (=Blanca, Ferrol Isls, Los Chimus [aka Viuda, near Casma], Santa)	08º58–10º38S	077º55–078º46W
	SA-052	OA4	d. LIMA DEPARTMENT group (=Asia, Cavinzas, Don Martin, Fronton, Hormigas de Afuera, Huauru Isls, Lobillo, Pachacamac, Pescadores Isls, San Lorenzo)	10º38–13º18S	076º12–077º55W
	SA-073	OA5	e. ICA DEPARTMENT group (=Chincha Isls, Las Ballestas, Las Viajas [aka Independencia], San Andres, San Gallan, Santa Rosa, Tres Marias)	13º18–15º25S	075º04–076º12W
	SA-098	OA6	f. AREQUIPA / MOQUEGUA / TACNA DEPARTMENT group (=Blanca, Infiernillos, La Leona [all near Matarani])	15º25–18º21S	070º26–075º04W
			SURINAME		
	SA-092	PZ	a. SURINAME group (=Papegaaien)	05º38–06º01N	053º59–057º10W
			TRINIDAD AND TOBAGO		
W	SA-011	9Y	a. TRINIDAD ISLAND (=Chacachacare, Huevos, Monos, Trinidad)	10º00–10º55N	060º50–062º00W
W	SA-009	9Y	b. TOBAGO ISLAND (=Little Tobago, Richmond, St Giles Isls, Tobago)	11º05–11º25N	060º25–060º55W
			URUGUAY		
	SA-057	CX	a. COLONIA DEPARTMENT group (=Dos Hermanas, El Maton, Farallon, Hornos Isls, Juncal, Lopez del Oeste & del Este, San Gabriel, Sola, Timoteo Dominguez)	33º55–34º30S	057º08–058º25W
	SA-030	CX	b. SAN JOSE / MONTEVIDEO / CANELONES DEPARTMENT group (=Flores) *(Note: not Humphreys, Libertad, Tigre)*	34º28–35º00S	055º24–057º08W
	SA-039	CX	c. MALDONADO / ROCHA DEPARTMENT group (=Gorriti, Lobos, Torres, Verde)	33º45–35º06S	053º22–055º24W
			VENEZUELA		
	SA-066	YV1	a. ZULIA STATE group (=Barboza, Pescadores, Toas, Zapara) *(Note: not San Carlos or islands in Lake Maracaibo)*	10º48–11º50N	071º15–071º56W
	SA-089	YV1	b. FALCON STATE group (=Borracho, Los Muertos, Medio, Norte, Peraza, Sal, Sombrero, Sur)	10º34–12º15N	068º08–071º15W
	SA-058	YV4, 5	c. CARABOBO / ARAGUA / DF / MIRANDA STATE group (=Alcatraz, Farallon Centinela, Goaigoaza, Larga, Rey, Santo Domingo) *(Note: not islands in Falcon State)*	10º10–10º51N	065º25–068º15W

(Venezuela, continued)

	SA-090	YV5-7	d.	ANZOATEGUI STATE / SUCRE STATE WEST group (=Borachas Isls [namely El Borracho, La Borracha, Los Borrachitos], Cachicamo, Caracas Isls [namely Caracas del Este & Oeste, Tigrillo], Caribe, Chimanas Isls [namely Chimana Grande, Segunda & del Sur], Las Tunas, Lobos, Monos, Picuda Grande & Chica, Piritu Isls [namely Piritu Adentro & Afuera])	10º03–10º43N 063º45–065º25W
	SA-048	YV5, 7	e.	SUCRE STATE EAST group (=Esmeralda, Garrapatas Isls, Patos)	10º12–10º46N 061º50–063º45W
	SA-063	YV8	f.	MONAGAS / DELTA AMACURO STATE group (=Barocoida, Baroco Sanuco, Barril, Cidras, Cotorra, Iduburojo, Plata, Vagre [aka Remediadora])	08º23–10º12N 059º50–062º35W
W	SA-015	YV5	g.	LOS MONJES ARCHIPELAGO (=Los Monjes Archipelago [namely Monjes del Este, Monjes del Norte, Monjes del Sur])	12º15–12º40N 070º40–071º00W
W	SA-051	YV5	h.	LAS AVES ISLANDS (=Las Aves Isls [namely Aves de Barlavento, Aves de Sotavento]) *(Note: not the same group as Aves Island NA-020)*	11º50–12º10N 067º20–067º50W
W	SA-035	YV5	i.	LOS ROQUES ISLANDS (=Los Roques Isls [namely Grande, Roque, Sal])	11º40–12º00N 066º30–067º00W
W	SA-054	YV5	j.	ORCHILA ISLAND (=Orchila)	11º40–12º00N 066º00–066º15W
W	SA-044	YV5	k.	LA TORTUGA ISLAND (=Herradura, Las Tortuguillas, La Tortuga, Los Palanquinos)	10º51–11º05N 065º05–065º30W
W	SA-037	YV5	l.	BLANQUILLA group (=Blanquilla, Los Hermanos Isls)	11º40–12º00N 064º15–064º45W
W	SA-059	YV5	m.	LOS TESTIGOS group (=Los Testigos Isls [namely Conejo, Iguana, Morro Blanco, Noroeste, Rajada, Testigo Grande] plus La Sola, Los Frailes Isls)	11º11–11º30N 062º58–063º46W
W	SA-012	YV7	n.	NUEVA ESPARTA STATE group (=Coche, Cubagua, Margarita)	10º43–11º11N 063º46–064º25W

REGIONAL LIST: BRITISH ISLES

See Island Listings – Europe

REGIONAL LIST: WEST INDIES

NA-100	V2		**ANTIGUA AND BARBUDA**
			BAHAMAS
NA-080	C6	a.	LITTLE BAHAMA BANK group
NA-001	C6	b.	GREAT BAHAMA BANK group
NA-113	C6	c.	SOUTH BAHAMAS group
NA-048	C6	d.	BIMINI ISLANDS
NA-054	C6	e.	BERRY ISLANDS
NA-219	C6	f.	CAY SAL BANK CAYS
NA-021	8P		**BARBADOS**
			BRITAIN – N AMERICA (WEST INDIES)
NA-022	VP2E	a.	ANGUILLA
NA-023	VP2V	b.	BRITISH VIRGIN ISLANDS
NA-016	ZF	c.	CAYMAN ISLANDS
NA-103	VP2M	d.	MONTSERRAT
NA-002	VP5	e.	CAICOS ISLANDS
NA-003	VP5	f.	TURKS ISLANDS
			CUBA / US TERRITORIES (GUANTANAMO BAY)
NA-015	CO, KG4	a.	CUBA (MAIN ISLAND)
			CUBA
NA-093	CO1, 2, 3	a.	PINAR DEL RIO / LA HABANA PROVINCE group
NA-056	CO4	b.	LA JUVENTUD ISLAND group
NA-204	CO5, 6	c.	MATANZAS / VILLA CLARA / SANCTI SPIRITUS group
NA-086	CO7	d.	CIEGO DE AVILA / CAMAGUEY PROVINCE N group
NA-201	CO7	e.	CIEGO DE AVILA / CAMAGUEY PROVINCE S group
NA-218	CO8	f.	LAS TUNAS / HOLGUIN / GRANMA PROVINCE group
NA-101	J7		**DOMINICA**
			DOMINICAN REPUBLIC
NA-122	HI	a.	DOMINICAN REPUBLIC'S COASTAL ISLANDS
			FRANCE – N AMERICA (WEST INDIES)
NA-102	FG	a.	GUADELOUPE
NA-114	FG	b.	LES SAINTES ISLANDS
NA-107	FM	c.	MARTINIQUE
NA-199	FS	d.	ST MARTIN'S COASTAL ISLANDS
NA-146	FJ	e.	ST-BARTHELEMY ISLAND
			FRANCE / NETHERLANDS – N AMERICA (W INDIES)
NA-105	FS, PJ7	a.	ST MARTIN (SINT MAARTEN)
			GRENADA
NA-024	J3	a.	GRENADA
NA-147	J3	b.	THE GRENADINES
			HAITI / DOMINICAN REPUBLIC
NA-096	HH, HI	a.	HISPANIOLA
			HAITI
NA-149	HH	a.	HAITI'S COASTAL ISLANDS
NA-097	6Y		**JAMAICA**
			NETHERLANDS (WEST INDIES)
SA-036	P4	a.	ARUBA ISLAND
SA-099	PJ2	b.	CURACAO ISLAND
SA-006	PJ4	c.	BONAIRE ISLAND
NA-145	PJ5, 6	d.	SINT EUSTATIUS & SABA ISLANDS
NA-247	PJ7	e.	SINT MAARTEN'S COASTAL ISLANDS
NA-104	V4		**ST KITTS AND NEVIS**
NA-108	J6		**ST LUCIA**
			ST VINCENT AND THE GRENADINES
NA-109	J8	a.	ST VINCENT
NA-025	J8	b.	THE GRENADINES
			TRINIDAD AND TOBAGO
SA-011	9Y	a.	TRINIDAD ISLAND
SA-009	9Y	b.	TOBAGO ISLAND
			US OVERSEAS TERRITORIES
NA-095	KP5	a.	DESECHEO ISLAND
NA-098	KP1	b.	NAVASSA ISLAND
NA-099	KP3, 4	c.	PUERTO RICO
NA-249	KP3, 4	d.	PUERTO RICO'S COASTAL ISLANDS
NA-106	KP2	e.	VIRGIN ISLANDS
			VENEZUELA
NA-020	YV0	a.	AVES ISLAND
SA-015	YV5	b.	LOS MONJES ARCHIPELAGO
SA-051	YV5	c.	LAS AVES ISLANDS
SA-035	YV5	d.	LOS ROQUES ISLANDS
SA-054	YV5	e.	ORCHILA ISLAND
SA-044	YV5	f.	LA TORTUGA ISLAND
SA-037	YV5	g.	BLANQUILLA group
SA-059	YV5	h.	LOS TESTIGOS group
SA-012	YV7	i.	NUEVA ESPARTA STATE group

1 ITALY include 165 - Sardinia Island

Riferimento incrociato rapido con le vecchie referenze provinciali.

Quick cross reference with older reference numbers valid till 2012.

Vecchia REF.iia/ OLD IIA ref.	Nuova Ref. / New ref.	Nuovo Gruppo IIA/ New IIA Group	Nome/ Name	Prec. referenza Sarda / IS0 former reference
AG-001	G001	Pelagie	Isola di Lampedusa	-
AG-002	G002	Pelagie	Isola di Lampione	-
AG-003	G003	Pelagie	Isola di Linosa	-
AG-004	G004	Pelagie	Isola dei Conigli	-
AG-005	S001	Sicilia	Pietra Patella	-
AG-006	S002	Sicilia	Scogli Guicciarda	-
AG-007	S048	Sicilia	Scoglio San Nicola o Rocca San Nicola	-
AN-001	A001	Adriatico	Scoglio Vela	-
AN-002	A002	Adriatico	Scoglio Le due Sorelle	-
AN-003	A003	Adriatico	Scoglio del Trave (Scogliera I Travi)	-
AN-005	A004	Adriatico	Il Biancone Nord	-
AN-006	A005	Adriatico	Il Biancone Sud	-
BA-003	P001	Puglia	Isolotto dell'Eremita o San Paolo	-
BA-005	P002	Puglia	La Cassa	-
BR-001	P003	Puglia	Pedagna Grande	-
BR-002	P004	Puglia	Scogli Apani o dei Lapani	-
BR-003	P005	Puglia	Scoglio Guaceto Maggiore	-
BR-005	P007	Puglia	Isola Sant'Andrea	-
BR-006	P008	Puglia	Isolotto Giorgio Treviso	-
BR-007	P009	Puglia	Isolotto Monacello	-
BR-008	P010	Puglia	Isolotto La Chiesa	-
BR-009	P011	Puglia	Isolotto Traversa	-
BR-013	P012	Puglia	Scoglio Cavallo	-
BR-014	P013	Puglia	Scoglio Guaceto Minore	-
BR-015	P014	Puglia	Scoglio Guaceto di Fuori	-
BR-016	P015	Puglia	Scoglio Pantanagianni	-
CA-001	Y001	Iglesiente-Gerrei	Isola dei Cavoli	CA-001
CA-009	Y009	Iglesiente-Gerrei	Isola di Quirra o Murtas	CA-009
CA-011	Y011	Iglesiente-Gerrei	Isola Rossa di Capo Teulada	CA-011
CA-012	Y012	Iglesiente-Gerrei	Isolotto San Macario	CA-012
CA-015	Y015	Iglesiente-Gerrei	Isola Serpentara	CA-015
CA-016	Y016	Iglesiente-Gerrei	Isola Tuaredda	CA-016
CA-017	Y017	Iglesiente-Gerrei	Variglioni di Cavoli	CA-017
CA-018	Y018	Iglesiente-Gerrei	Isola di Campianna	CA-018
CA-020	Y020	Iglesiente-Gerrei	I Padiglioni	CA-020
CA-022	Y022	Iglesiente-Gerrei	Scogli de Piscadeddus o Pescatelli	CA-022

CA-023	Y023	Iglesiente-Gerrei	Scoglio Proci	CA-023
CA-024	Y024	Iglesiente-Gerrei	Scogli Sant'Elmo (Capo Carbonara)	CA-024
CA-025	Y025	Iglesiente-Gerrei	Su Cardolinu	CA-025
CA-026	Y026	Iglesiente-Gerrei	Su Giudeu	CA-026
CA-028	Y028	Iglesiente-Gerrei	Scoglio di Sant'Elmo	CA-028
CA-029	Y029	Iglesiente-Gerrei	Variglioni di Serpentara	CA-029
CA-030	Y030	Iglesiente-Gerrei	Scoglio Santo Stefano	CA-030
CA-031	Y031	Iglesiente-Gerrei	Scoglio Sant'Elia	CA-031
CA-032	Y032	Iglesiente-Gerrei	Isolotto Coltellazzo	CA-032
CA-033	Y033	Iglesiente-Gerrei	Isola Ferraglione	CA-033
CA-045	Y045	Iglesiente-Gerrei	Scoglio Peppino	CA-045
CH-001	A024	Adriatico	Scogli della Bagnante	-
CI-001	Y002	Iglesiente-Gerrei	Isola del Corno o del Gallo	CA-002
CI-002	Y003	Iglesiente-Gerrei	Il Toro	CA-003
CI-003	Y004	Iglesiente-Gerrei	La Vacca	CA-004
CI-004	Y005	Iglesiente-Gerrei	La Ghinghetta	CA-005
CI-005	Y006	Iglesiente-Gerrei	Isola dei Meli o dei Porri (di Capo Alfano) o Scoglio Mannu	CA-006
CI-006	Y007	Iglesiente-Gerrei	Scoglio Mangiabarche	CA-007
CI-007	Y008	Iglesiente-Gerrei	Isola Piana di San Pietro	CA-008
CI-008	Y010	Iglesiente-Gerrei	Isola dei Ratti o dei Topi (di San Pietro)	CA-010
CI-009	Y013	Iglesiente-Gerrei	Isola San Pietro	CA-013
CI-010	Y014	Iglesiente-Gerrei	Isola Sant'Antioco	CA-014
CI-011	Y019	Iglesiente-Gerrei	Isola di Calavinagra	CA-019
CI-012	Y021	Iglesiente-Gerrei	Scoglio Pan di Zucchero o La Spendula	CA-021
CI-013	Y027	Iglesiente-Gerrei	Il Vitello	CA-027
CI-014	Y034	Iglesiente-Gerrei	Isolotto Francese	CA-034
CI-015	Y035	Iglesiente-Gerrei	Scoglio della Catena	CA-035
CI-016	Y036	Iglesiente-Gerrei	Isola di Stea	CA-036
CI-017	Y037	Iglesiente-Gerrei	Scogli S'Augusteri	CA-037
CI-018	Y038	Iglesiente-Gerrei	Scoglio Il Morto	CA-038
CI-019	Y039	Iglesiente-Gerrei	Isola Genia o Genio'	CA-039
CI-020	Y041	Iglesiente-Gerrei	Scogli di Porto Nebida	CA-041
CI-021	Y042	Iglesiente-Gerrei	Su Scoglitteddu	CA-042
CI-022	Y043	Iglesiente-Gerrei	Scoglio Is Canneddas	CA-043
CI-023	Y044	Iglesiente-Gerrei	Scogli delle Spine	CA-044
CS-001	K001	Calabria	Isola Cirella	-
CS-002	K002	Calabria	Isola Dino	-
CS-003	K003	Calabria	Scoglio Formicola	-
CS-004	K004	Calabria	Scogli Coreca	-
CS-005	K005	Calabria	Scoglio Cervaro	-
CS-006	K006	Calabria	Scoglio Isca Maggiore	-
CS-007	K007	Calabria	Isola dei Serpenti	-
CS-008	K008	Calabria	Scoglio Regina	-
CS-009	K009	Calabria	Scoglio Tre Fratelli	-
CS-010	K010	Calabria	Scoglio di Guardia Piemontese	-

CS-011	K011	Calabria	Scoglio Isca Minore	-
CT-001	S003	Sicilia	Isola dei Ciclopi o Il Faraglione Grande	-
CT-002	S004	Sicilia	Lachea o Isola di Aci	-
CT-003	S005	Sicilia	I Faraglioni dei Ciclopi	-
CZ-001	K012	Calabria	Scoglio Pietra Grande	-
FE-005	A007	Adriatico	Scannone di Goro	-
FG-001	Q001	Tremiti	Isola San Domino	-
FG-002	Q002	Tremiti	Isola San Nicola	-
FG-003	Q003	Tremiti	Isola Caprara o Capraia	-
FG-004	Q004	Tremiti	Isola Pianosa	-
FG-005	Q005	Tremiti	Cacio Cavallo	-
FG-006	Q006	Tremiti	Il Cretaccio o Cretazzo	-
FG-007	Q007	Tremiti	I Pagliai	-
FG-008	Q008	Tremiti	Scoglio La Vecchia	-
FG-009	P016	Puglia	Scoglio di Portonuovo	-
FG-010	P017	Puglia	Isola di Campi	-
FG-011	P018	Puglia	Isola La Chianca	-
FG-012	P019	Puglia	Scoglio Sant'Eufemia	-
FG-013	P020	Puglia	Scoglio Paradiso	-
FG-014	P021	Puglia	La Gattarella	-
FG-015	P022	Puglia	Scoglio di Portonuovo di Fuori	-
FG-016	P023	Puglia	Scoglio di Campi	-
FG-017	P072	Puglia	Scoglio di Manaccora	-
FG-018	P073	Puglia	Scoglio della Testa del Gargano	-
FG-019	P074	Puglia	Scoglio Le Forbici o Faraglione della Baia dei Mergoli	
GE-002	L023	Liguria	Scoglio Nave	-
GE-003	L024	Liguria	Pria Pula	-
GE-004	L025	Liguria	Scoglio Pietra Stella (Pria Stella)	-
GO-001	F001	Friuli	Grado (incluse La Schiusa e Le Cove)	-
GO-003	F002	Friuli	Isola dei Belli	-
GO-004	F003	Friuli	Isole della Grande Chiusa	-
GO-005	F004	Friuli	San Giuliano	-
GO-006	F005	Friuli	Isola Marina dei Manzi	-
GO-007	F006	Friuli	Isola Orbi	-
GO-008	F007	Friuli	Isola Montaron	-
GO-009	F008	Friuli	San Pietro d'Orio	-
GO-010	F009	Friuli	Isola Ravaiarina	-
GO-011	F010	Friuli	Isola Morgo	-
GO-012	F011	Friuli	Isola Gorgo	-
GO-013	F012	Friuli	Santa Maria di Barbana	-
GO-014	F013	Friuli	Volpera	-
GO-015	F014	Friuli	Isola dei Busiari	-
GO-016	F015	Friuli	Pampaiola o Pampagnola	-
GO-017	F016	Friuli	Panera e La Scuela	-
GO-018	F017	Friuli	Sian	-

GO-019	F018	Friuli	Isole del Taglio Nuovo	-
GO-020	F019	Friuli	Villa Nova	-
GO-021	F020	Friuli	Volperassa (Volperossa)	-
GO-022	F021	Friuli	Isola del Lovo	-
GO-023	F022	Friuli	Mezzano	-
GO-024	F023	Friuli	Valerian	-
GO-025	F024	Friuli	Sentinella	-
GO-026	F025	Friuli	Anfora	-
GO-027	F026	Friuli	Ara Storta	-
GO-028	F027	Friuli	Marina di Macia	-
GO-029	F028	Friuli	Isola Campo	-
GO-030	F029	Friuli	Banco d'Orio	-
GO-031	F030	Friuli	Tanori	-
GO-032	F031	Friuli	Verzelai	-
GO-033	F032	Friuli	Isola Cona	-
GO-034	F033	Friuli	Golame de Fora	-
GO-035	F034	Friuli	Mota dei Biviacqua	-
GO-036	F035	Friuli	Tapo dell'Uomo Morto	-
GO-037	F036	Friuli	Ara de Piera	-
GR-001	T001	Toscana	Isola di Giannutri	-
GR-002	T002	Toscana	Isola del Giglio	-
GR-003	T003	Toscana	Isola Argentarola	-
GR-004	T004	Toscana	Formiche di Burano	-
GR-005	T005	Toscana	Formica Grande di Grosseto	-
GR-006	T006	Toscana	L'Isolotto	-
GR-007	T007	Toscana	Scoglio dello Sparviero	-
GR-008	T008	Toscana	Scoglio Corallo (Secca di Cala Piccola)	-
GR-009	T009	Toscana	Scogli Porchetti o Porcarelli	-
GR-010	T010	Toscana	Le Scole	-
GR-011	T011	Toscana	Scoglio del Corvo	-
GR-012	T012	Toscana	Pietralta (Scoglio di Mezzofranco)	-
GR-013	T013	Toscana	Isola della Cappa	-
GR-014	T014	Toscana	Formica Piccola di Grosseto	-
GR-015	T015	Toscana	Isola Rossa	-
IM-001	L026	Liguria	Scoglio della Galeazza	-
KR-001	K013	Calabria	Le Castella	-
KR-002	K014	Calabria	Scoglio del Gabbiano	-
LE-001	P024	Puglia	Isola Sant'Andrea	-
LE-002	P025	Puglia	Isola Grande di Porto Cesareo o dei Conigli	-
LE-003	P026	Puglia	Isola della Malva o della Chianca	-
LE-004	P027	Puglia	Isola del Capezzone	-
LE-005	P028	Puglia	Scoglio del Campo (Gallipoli)	-
LE-006	P029	Puglia	Scoglio Pazzi	-
LE-007	P030	Puglia	Scoglio Santo Emiliano	-
LE-008	P031	Puglia	Scogli Due Sorelle	-

LE-009	P032	Puglia	Scoglio Fanciulla	-
LE-010	P033	Puglia	Gallipoli	-
LE-011	P034	Puglia	Scoglio Giurlita	-
LE-013	P035	Puglia	Scoglio Tondo	-
LE-014	P036	Puglia	Isola dei Gabbiani	-
LE-015	P037	Puglia	Isola Mogghia o Moiusa	-
LE-016	P038	Puglia	Isola degli Scheletri	-
LE-017	P039	Puglia	Isolotto Chianca d'Abramo	-
LE-018	P040	Puglia	Isolotto Cuccio	-
LE-019	P041	Puglia	Isola della Scogliera o Piccola (inclusa Isola di Mezzo)	-
LE-020	P042	Puglia	Scoglio Occhio I	-
LE-021	P043	Puglia	Scoglio Occhio II	-
LE-022	P044	Puglia	Scoglio Penna	-
LE-023	P045	Puglia	Le Formiche (San Foca)	-
LE-024	P046	Puglia	Isolotto di Torre Sant'Isidoro	-
LE-025	P047	Puglia	Scoglio della Discesa	-
LE-026	P048	Puglia	Scoglio dei Capperi	-
LE-028	P049	Puglia	Scoglio dei Piccioni	-
LE-029	P050	Puglia	Scoglio La Terra	-
LE-030	P051	Puglia	Scoglio Qunta	-
LE-031	P052	Puglia	Scoglio Scattapignata	-
LE-032	P053	Puglia	Scoglio della Specchia	-
LE-033	P054	Puglia	Scoglio Pinuso	-
LE-034	P055	Puglia	Scoglio Fincari	-
LE-035	P056	Puglia	Scoglio Iannaredda	-
LE-036	P057	Puglia	Scoglio Pizzicazzi	-
LE-037	P058	Puglia	Scoglio Papuscia	-
LE-038	P059	Puglia	Scoglio Sulasce	-
LE-039	P060	Puglia	Scoglio Prusieddi	-
LE-040	P061	Puglia	Scoglio Grosso	-
LE-041	P062	Puglia	Scoglio della Gaggiana	-
LE-042	P063	Puglia	Scoglio di Santa Caterina	-
LE-047	P064	Puglia	Scoglio Fontanelle	-
LE-048	P065	Puglia	Scoglio Macolone	-
LE-049	P066	Puglia	Scoglio Piccolo	-
LE-050	P067	Puglia	Isola Bassa	-
LE-051	P068	Puglia	Scoglio San Nicola (Otranto)	-
LE-052	P069	Puglia	Scoglio I Paduli (Ugento)	-
LI-001	T016	Toscana	Isola d'Elba	-
LI-002	T017	Toscana	Isola Corbella	-
LI-003	T018	Toscana	I Gemini	-
LI-004	T019	Toscana	Scoglio della Meloria (Fanale Sud)	-
LI-005	T020	Toscana	Scoglio Ogliera	-
LI-006	T021	Toscana	Isolotto d'Ortano	-
LI-007	T022	Toscana	Isola Palmaiola	-

LI-008	T023	Toscana	Scoglio di Remaiolo	-
LI-009	T024	Toscana	Scoglietto	-
LI-010	T025	Toscana	Isola Paolina o La Sedia di Paolina	-
LI-011	T026	Toscana	Scoglio d'Africa o Affrico	-
LI-012	T027	Toscana	Isola dei Topi	-
LI-013	T028	Toscana	Scoglio della Triglia	-
LI-014	T029	Toscana	Isola Gorgona	-
LI-015	T030	Toscana	Isola di Montecristo	-
LI-016	T031	Toscana	Isola Pianosa	-
LI-017	T032	Toscana	Isola Cerboli	-
LI-018	T033	Toscana	Falconcino	-
LI-019	T034	Toscana	Scoglio Santa Lucia	-
LI-020	T035	Toscana	Isola Capraia	-
LI-021	T036	Toscana	Gli Scoglietti (Capraia)	-
LI-022	T037	Toscana	Formiche della Zanca	-
LI-023	T038	Toscana	La Scarpa	-
LI-024	T039	Toscana	La Scola	-
LI-025	T040	Toscana	I Corbelli	-
LI-026	T041	Toscana	Isolotto dei Liscoli	-
LI-027	T042	Toscana	Scogli di Vada	-
LI-028	T043	Toscana	La Nave dell'Elba	-
LI-029	T044	Toscana	Scoglio del Falcone	-
LI-030	T045	Toscana	Torre della Meloria	-
LI-031	T046	Toscana	Formiche di Montecristo	-
LI-032	T047	Toscana	Isola dei Gabbiani o La Peraiola	-
LI-033	T048	Toscana	Le Formiche di Capraia	-
LI-034	T049	Toscana	I Bricchetti	-
LI-035	T050	Toscana	Lo Scoglione	-
LI-036	T051	Toscana	Scoglio del Gatto	-
LI-037	T052	Toscana	Scoglio Forano	-
LI-038	T053	Toscana	Scoglio del Reciso	-
LI-039	T054	Toscana	Gli Scoglietti (Elba)	-
LI-040	T055	Toscana	Scoglio della Capra	-
LI-041	T056	Toscana	Il Dattero	-
LI-042	T057	Toscana	Scoglio La Chiana	-
LI-043	T058	Toscana	Scoglietto (Capo d'Enfola)	-
LI-044	T059	Toscana	Scoglio di Acquaviva	-
LI-045	T060	Toscana	Scoglio Moro	-
LI-046	T061	Toscana	Scoglio di Punta di Cavoli	-
LI-047	T062	Toscana	Scoglio di Punta Le Tombe	-
LI-048	T063	Toscana	Scoglio di Punta di Barabarca	-
LI-049	T064	Toscana	Scoglio Stella	-
LI-050	T065	Toscana	Scoglio dell’Accademia Navale	-
LI-051	T066	Toscana	Scoglio della Meloria (Fanale Nord)	-
LT-001	R001	Lazio	Isola di Ponza	-

LT-002	R002	Lazio	Isola di Gavi	-
LT-003	R003	Lazio	Scoglio La Botte	-
LT-004	R004	Lazio	Scoglio Cappello	-
LT-005	R005	Lazio	Le Formiche	-
LT-006	R006	Lazio	Le Galere	-
LT-007	R007	Lazio	Faraglione di Mezzogiorno	-
LT-008	R008	Lazio	Isola di Palmarola	-
LT-009	R009	Lazio	I Piatti	-
LT-010	R010	Lazio	Isola di Santo Stefano	-
LT-011	R011	Lazio	Isola di Ventotene	-
LT-012	R012	Lazio	Isola di Zannone	-
LT-013	R013	Lazio	La Nave di Fuori (Ventotene)	-
LT-014	R014	Lazio	Scoglio Ravia	-
LT-015	R015	Lazio	Scoglio Rosso (Punta Madonna)	-
LT-016	R016	Lazio	Scoglio Suvace	-
LT-017	R017	Lazio	Scogli di Calzone Muto	-
LT-018	R018	Lazio	Scoglio del Parroco	-
LT-019	R019	Lazio	Scoglio Evangelista	-
LT-020	R020	Lazio	I Faraglioni di Maria Rosa (Ponza)	-
LT-021	R021	Lazio	Faraglioni della Madonna	-
LT-022	R022	Lazio	Scoglio Forcina	-
LT-023	R023	Lazio	Scoglio Fucile	-
LT-024	R024	Lazio	Scoglio Monaco	-
LT-025	R025	Lazio	Scoglio Pallante	-
LT-026	R026	Lazio	Scoglio San Silverio	-
LT-027	R027	Lazio	Le Scoglietelle	-
LT-028	R028	Lazio	Sconciglio Grande (Ventotene)	-
LT-029	R029	Lazio	Scoglio Scuncillo	-
LT-030	R030	Lazio	Scoglio Spaccapolpi o Calzone del Parroco o Arco Naturale	-
LT-032	R031	Lazio	La Nave di Serapo	-
LT-033	R032	Lazio	Isola Piana di Mezzo	-
LT-034	R033	Lazio	Scoglio Rosso (Piana di Mezzo) o Grosso	-
LT-035	R034	Lazio	Scoglio Romanello di Battaglia	-
LT-036	R035	Lazio	Sconciglio Piccolo (Ventotene)	-
LT-037	R036	Lazio	Isola Piana di Mezzogiorno (Palmarola)	-
LT-038	R037	Lazio	Faraglione Aniello Antonio	-
LT-039	R038	Lazio	Scoglio Fungo	-
LT-040	R039	Lazio	Lo Scoglietello di Ventotene	-
MC-001	Y040	Iglesiente-Gerrei	Scogli Neri	CA-040
ME-001	E001	Eolie	Isola Lipari	-
ME-002	E002	Eolie	Isola Alicudi	-
ME-003	E003	Eolie	Isola Filicudi	-
ME-004	E004	Eolie	La Canna	-
ME-005	E005	Eolie	Scoglio di Montenassari	-
ME-006	E006	Eolie	Isola Panarea	-

ME-007	E007	Eolie	Isola Basiluzzo	-
ME-008	E008	Eolie	Bottaro	-
ME-009	E009	Eolie	Dattilo	-
ME-010	E010	Eolie	Le Formiche di Lipari	-
ME-011	E011	Eolie	Lisca Bianca	-
ME-012	E012	Eolie	Lisca Nera	-
ME-013	E013	Eolie	I Panarelli	-
ME-014	E014	Eolie	Scoglio Spinazzola	-
ME-015	E015	Eolie	Isola Salina	-
ME-016	E016	Eolie	Isola Stromboli	-
ME-017	E017	Eolie	Strombolicchio	-
ME-018	E018	Eolie	Isola Vulcano	-
ME-019	E019	Eolie	Scoglio Faraglione o Pollara	-
ME-020	E020	Eolie	Scoglio Galera	-
ME-021	E021	Eolie	Scoglio Imerata o del Carabiniere	-
ME-022	E022	Eolie	La Nave di Panarea	-
ME-023	E023	Eolie	Pietra del Bagno	-
ME-024	E024	Eolie	Pietra Lunga	-
ME-025	E025	Eolie	Pietra Menalda	-
ME-026	E026	Eolie	Scoglio Quaedri o Pietra Quaglietto	-
ME-027	E027	Eolie	Scoglio Palomba	-
ME-028	E028	Eolie	Scoglio Jalera	-
ME-029	S006	Sicilia	Isola Bella	-
ME-030	S007	Sicilia	Pietra (o Scoglio) di Patti	-
ME-031	S008	Sicilia	Le Pietre Nere	-
ME-032	S009	Sicilia	Scoglio San Biagio	-
ME-033	S010	Sicilia	Scoglio di Brolo	-
ME-034	E029	Eolie	Scoglio Bastimento	-
ME-035	E030	Eolie	Scoglio delle Sirene	-
ME-036	E031	Eolie	Le Formiche di Panarea	-
ME-037	E032	Eolie	Scoglio Giafante	-
ME-038	S011	Sicilia	Scoglio di Patti	-
ME-039	S012	Sicilia	Scoglio dello Zio Gennaro (U'Zu'Jannaru)	-
ME-040	S013	Sicilia	Scoglio delle Sirene (Scogghiu a longa)	-
ME-041	S014	Sicilia	Scoglio delle Formica (Capo d'Orlando)	-
NA-001	C001	Campania	Isola d'Ischia	-
NA-002	C002	Campania	Isola di Procida	-
NA-003	C003	Campania	Il Gallo Lungo	-
NA-004	C004	Campania	Nisida	-
NA-005	C005	Campania	Isola Vivara	-
NA-006	C006	Campania	Isola di Capri	-
NA-007	C007	Campania	Scogli Gaiola	-
NA-008	C008	Campania	Scoglio Isca	-
NA-009	C009	Campania	Scoglio Rovigliano	-
NA-010	C010	Campania	Scoglio Vervece	-

NA-011	C011	Campania	I Faraglioni di Capri	-
NA-012	C012	Campania	Scoglio Monacone	-
NA-013	C013	Campania	Scoglio Scruopolo	-
NA-014	C014	Campania	Scoglio San Martino	-
NA-015	C015	Campania	Scoglio A Penna	-
NA-016	C016	Campania	La Rotonda	-
NA-017	C017	Campania	Scoglio Vetara o Vivaro	-
NA-018	C018	Campania	La Castelluccia	-
NA-019	C019	Campania	Scoglio della Margherita	-
NA-020	C020	Campania	Scoglio dei Francesi	-
NA-021	C021	Campania	Scoglio Lungo	-
NA-022	C022	Campania	Isola Megaride	-
NA-023	C023	Campania	Scoglio Cannone	-
NA-024	C024	Campania	Ischia Minore	-
NA-025	C025	Campania	Scoglio della Tartaruga	-
NA-026	C026	Campania	Scoglio del Vichingo	-
NA-027	C027	Campania	Lo Schiavone (Procida) o Scoglio dello Schiavo	-
NA-029	C028	Campania	Scoglio di Villa Vazia	-
NA-030	C029	Campania	Lo Schiavone di Miliscola	-
NA-034	C030	Campania	Il Fungo o Pietra del Lacco (Ischia)	-
NA-035	C031	Campania	La Nave (Ischia)	-
NA-036	C032	Campania	Scogli Camerata (Ischia)	-
NA-037	C033	Campania	Scoglio Lorio (Ischia)	-
NA-038	C034	Campania	Scogli Sant'Anna (Ischia)	-
NA-045	C035	Campania	Spinesante	-
NA-046	C036	Campania	Pietra Impisa	-
NA-047	C037	Campania	Pietre Rosse	-
NA-048	C038	Campania	Pietra Bianca	-
NA-049	C039	Campania	Pietra Nera	-
NA-050	C040	Campania	Chianare di Spadera	-
NA-051	C041	Campania	Pietre del Cavallone	-
NA-052	C042	Campania	Scoglio Unghia Marina	-
NU-006	N006	Nuorese-Ogliastra	Isola Ruia di Capo Comino	NU-006
NU-014	N014	Nuorese-Ogliastra	Scogli Cannazellu o Cannuzzellu	NU-014
NU-015	N008	Nuorese-Ogliastra	Scoglio Marchesa	NU-015
OG-001	N001	Nuorese-Ogliastra	Isola dell'Ogliastra	NU-001
OG-002	N002	Nuorese-Ogliastra	Scoglio Brecconi	NU-002
OG-003	N009	Nuorese-Ogliastra	Is Scoglius Arrubius	NU-009
OG-004	N007	Nuorese-Ogliastra	Scoglio dei Cormorani	NU-017
OR-001	O001	Planargia- Campidano	Isola Mal di Ventre	
OR-002	O002	Planargia-Campidano	Il Catalano	
OR-003	O003	Planargia-Campidano	Scogli di Corona Niedda	

OR-004	O004	Planargia- Campidano	Isolotto Peloso o de Sa Tonnara	-
OR-005	O005	Planargia- Campidano	Sa Mesalonga	-
OR-006	O006	Planargia-Campidano	Scogli di S'Archittu	-
OR-007	O007	Planargia- Campidano	Scoglio del Faro Vecchio	-
OR-008	O008	Planargia- Campidano	Isolotto Caogheddas	-
OR-009	O009	Planargia- Campidano	Il Catalanetto	-
OR-010	O010	Planargia- Campidano	Isola Rossa di Bosa	NU-007
OR-011	O011	Planargia- Campidano	Isolotto Pagliosa	NU-008
OR-012	O012	Planargia- Campidano	Isolotto Managu	NU-016
OT-001	N003	Nuorese-Ogliastra	Isolotto d'Ottiolo	NU-003
OT-002	N004	Nuorese-Ogliastra	Isolotti dei Pedrami	NU-004
OT-003	N005	Nuorese-Ogliastra	Isola Ruia di Porto Brandinchi	NU-005
OT-004	N010	Nuorese-Ogliastra	Scoglio Testa di Moro	NU-010
OT-005	N011	Nuorese-Ogliastra	Isola Proratora	NU-011
OT-006	N012	Nuorese-Ogliastra	Isola Cana	NU-012
OT-007	N013	Nuorese-Ogliastra	L'Isoledda	NU-013
OT-008	M001	Maddalena	Isola Maddalena	SS-001
OT-009	M002	Maddalena	Isola Barrettini	SS-002
OT-010	M003	Maddalena	Isola delle Bisce	SS-003
OT-011	M004	Maddalena	Isola Budelli	SS-004
OT-012	M005	Maddalena	Isola Caprera	SS-005
OT-013	M006	Maddalena	Isola Corcelli	SS-006
OT-014	M007	Maddalena	La Presa	SS-007
OT-015	M008	Maddalena	Scogli I Monaci	SS-008
OT-016	M009	Maddalena	Isola Piana di Corcelli	SS-009
OT-017	M010	Maddalena	Isolotto Porco	SS-010
OT-018	M011	Maddalena	Isola Razzoli	SS-011
OT-019	M012	Maddalena	Isola Santa Maria	SS-012
OT-020	M013	Maddalena	Isola Santo Stefano	SS-013
OT-021	M014	Maddalena	Isola Spargi	SS-014
OT-022	M015	Maddalena	Scogli di Spargiotto	SS-015
OT-023	M016	Maddalena	Isola Chiesa	SS-016
OT-024	M017	Maddalena	Isolotto Roma	SS-017
OT-025	M018	Maddalena	Isolotti Paduleddi	SS-018
OT-026	M019	Maddalena	Isolotti Stramanari	SS-019
OT-027	M020	Maddalena	Scogli Spargiortelli	SS-020
OT-028	M021	Maddalena	Isolotti Barrettinelli	SS-021
OT-029	M022	Maddalena	Barrettinelli di Fuori	SS-022
OT-030	M023	Maddalena	Isola Capicciolu di Santa Maria	SS-023
OT-031	M024	Maddalena	Isola Cappuccini	SS-024
OT-032	M025	Maddalena	Isola Carpa	SS-025
OT-033	M026	Maddalena	Isola degl'Italiani	SS-026
OT-034	M027	Maddalena	Isola Giardinelli	SS-027
OT-035	M028	Maddalena	Isolotto Pecora	SS-028
OT-036	M029	Maddalena	Isola Abbatoggia	SS-029
OT-037	M030	Maddalena	Isole di Li Nibani	SS-030

OT-038	M031	Maddalena	Scogli di Cala Granara	SS-031
OT-039	M032	Maddalena	Scogli di Pietragliaccio	SS-032
OT-040	M033	Maddalena	Spargiotto	SS-033
OT-041	M034	Maddalena	Isolotto dei Fichi d'India	SS-034
OT-042	M035	Maddalena	Isolotti di Cala Lunga	SS-035
OT-043	M036	Maddalena	Isolotto Capicciolu di Razzoli	SS-036
OT-044	M037	Maddalena	Scogli delle Catene	SS-037
OT-045	M038	Maddalena	Scogli di (Punta) Marginetto	SS-038
OT-046	M039	Maddalena	Scogli di Punta Galera	SS-039
OT-047	M040	Maddalena	Scogli della Moneta	SS-040
OT-048	M041	Maddalena	Scogli di (Punta) Abbatoggia	SS-041
OT-049	M042	Maddalena	Scogli di Cala d'Inferno	SS-042
OT-050	M043	Maddalena	Scogli di Cala Maiore	SS-043
OT-051	M044	Maddalena	Scogli di (Punta) di Nido d'Aquila	SS-044
OT-052	M045	Maddalena	Scoglio Bianco	SS-045
OT-053	M046	Maddalena	Scoglio Nassu	SS-046
OT-054	M047	Maddalena	Isolotto dell'Aglio	SS-047
OT-055	M048	Maddalena	Scogli di Punta San Giorgio	SS-048
OT-056	M049	Maddalena	Isolotto di Punta Stagnali	SS-049
OT-057	M050	Maddalena	Isolotto Fico	SS-050
OT-058	M051	Maddalena	Isolotto Monaci	SS-051
OT-059	M052	Maddalena	Isolotto Lo Strangolato	SS-052
OT-060	M053	Maddalena	Scoglio Cannone	SS-053
OT-061	M054	Maddalena	Isola Mortorio	SS-054
OT-062	M055	Maddalena	Scogli Mortoriotto	SS-055
OT-063	M056	Maddalena	Le Camere	SS-056
OT-064	M057	Maddalena	Isola Soffi	SS-057
OT-065	M058	Maddalena	Isole dei Poveri	SS-058
OT-066	M059	Maddalena	Isola delle Rocche	SS-059
OT-067	M060	Maddalena	Isola Camize	SS-060
OT-068	W001	Gallura	Isola della Bocca	SS-065
OT-069	W002	Gallura	Isola di Figarolo	SS-066
OT-070	W003	Gallura	Garofani	SS-067
OT-071	W004	Gallura	Isola Tavolara	SS-068
OT-072	W005	Gallura	Barca Sconcia	SS-069
OT-073	W006	Gallura	Isola Piana (di Tavolara)	SS-070
OT-074	W007	Gallura	Isolotto Rosso o Reulino	SS-071
OT-075	W008	Gallura	Isola dei Topi (di Tavolara) o Verde	SS-072
OT-076	W009	Gallura	Isola Molara	SS-073
OT-077	W010	Gallura	Isola Molarotto	SS-074
OT-078	W011	Gallura	Scogli Tre Fratelli o I Cerri	SS-075
OT-079	W012	Gallura	Isola Cavalli (Tavolara)	SS-076
OT-080	W013	Gallura	Isola Gabbia	SS-077
OT-081	W014	Gallura	Isola Lepre	SS-078

OT-082	W015	Gallura	Isola Manna	SS-079
OT-083	W016	Gallura	Patron Fiaso	SS-080
OT-084	W017	Gallura	Isolotto Porri (Olbia)	SS-081
OT-085	W018	Gallura	Porritula	SS-082
OT-086	W019	Gallura	Portisco	SS-083
OT-087	W020	Gallura	Isole Marmorata	SS-088
OT-088	W021	Gallura	Municca	SS-089
OT-089	W022	Gallura	Isola Rossa di Badesi (o di Castelsardo)	SS-090
OT-090	W023	Gallura	Scoglio Paganetto	SS-092
OT-091	W024	Gallura	Isolotto dei Mucchi Bianchi	SS-093
OT-092	W025	Gallura	Isolotto di Ziu Paulu	SS-094
OT-093	W026	Gallura	Isola di Mezzo	SS-095
OT-094	W027	Gallura	Portolucas	SS-096
OT-095	W028	Gallura	Isola Peddona	SS-097
OT-096	W029	Gallura	Isola del Cavallo (Olbia)	SS-098
OT-097	W030	Gallura	Scogli di Mezzocammino	SS-099
OT-098	W031	Gallura	Scoglio del Muzzone	SS-100
OT-099	W032	Gallura	Isolotto Muzzone	SS-101
OT-100	W033	Gallura	Isola dei Porri (Tavolara) o Spalmatore	SS-102
OT-101	W034	Gallura	Isola del Fico	SS-103
OT-102	W035	Gallura	Scoglio I Porri (Molara)	SS-104
OT-103	W036	Gallura	Marinella	SS-105
OT-104	W037	Gallura	Scogli Capaccia	SS-106
OT-105	W038	Gallura	Scogli di Punta Capriccioli	SS-107
OT-106	W039	Gallura	Scoglio di Monte Russu	SS-108
OT-107	W040	Gallura	Scoglio dei Magroni	SS-110
OT-108	W041	Gallura	Scoglio di Porto Quadro	SS-111
OT-109	W042	Gallura	Scogli della Marmorata	SS-112
OT-110	W043	Gallura	Scoglio della Colombaia	SS-113
OT-111	W044	Gallura	Scogli di Macchia Mala	SS-114
OT-112	W045	Gallura	Isola dei Cavalli (Palau)	SS-115
OT-113	W046	Gallura	Scoglio L'Isuledda	SS-116
OT-114	W047	Gallura	Isolotto di Porto Pollo	SS-117
OT-115	W048	Gallura	Isolotto dell'Oro	SS-118
OT-116	W049	Gallura	Isolotto de Lo Stentino	SS-119
OT-117	W050	Gallura	Scogli delle Vacche	SS-120
OT-118	W051	Gallura	Scoglio Municchedda	SS-124
OT-119	W052	Gallura	Scoglio di Levante	SS-125
OT-120	W053	Gallura	Scoglio dell'Isola Marinella	SS-130
OT-121	W054	Gallura	Scoglio dell'Isola Gabbia	SS-131
OT-122	W055	Gallura	Scoglio dell'Isola di Mezzo	SS-132
OT-123	W056	Gallura	Scoglio della Peschiera	SS-133
OT-124	W057	Gallura	Scoglio dell'Isola Lepre	SS-134
OT-125	W058	Gallura	Isolotto della Paiaia	SS-135

OT-126	W059	Gallura	Scoglio dell'Isola del Cavallo (Olbia)	SS-136
OT-127	W060	Gallura	Isolotto di Sa Marinedda	SS-137
OT-128	W061	Gallura	Scogli Contra dei Marinai	SS-138
OT-129	W062	Gallura	Isolotto di Li Cuncheddi	SS-139
OT-130	W063	Gallura	Scoglio dell'Isolotto di Li Cuncheddi	SS-140
OT-131	W064	Gallura	Scoglio di Porto Vitello	SS-141
OT-132	W065	Gallura	Scoglio di Poltu Casu	SS-142
OT-133	W066	Gallura	Scoglio di Capo Ceraso	SS-143
OT-134	W067	Gallura	Scoglio Mandrioli	SS-144
OT-135	W068	Gallura	Isolotto di Punta La Greca	SS-145
OT-136	W069	Gallura	Scoglio dell'Isolotto di Punta La Greca	SS-146
OT-137	W070	Gallura	Scogli di Punta Don Diego	SS-147
OT-138	M061	Maddalena	Isolotto di Cala Francese	SS-148
OT-139	M062	Maddalena	Isola delle Spugne	SS-149
OT-140	M063	Maddalena	Isolotto Scaviccio o Scabeccio	SS-150
OT-141	M064	Maddalena	Scogli di Missoggiu	SS-151
OT-142	M065	Maddalena	Isolotto di Punta Corsara	SS-152
OT-143	W071	Gallura	Isolotto di Cala Battistone	SS-153
OT-144	W072	Gallura	Scoglio di Punta Spada	SS-154
OT-145	W073	Gallura	Scoglio Cormorano	SS-155
OT-146	W074	Gallura	Scoglio di Cala Rossa	SS-156
PA-001	U001	Ustica	Isola di Ustica	-
PA-002	U002	Ustica	Colombara	-
PA-003	U003	Ustica	Scoglio del Medico	-
PA-004	S015	Sicilia	Isola delle Femmine	-
PA-005	S016	Sicilia	Scoglio Formica	-
PA-006	S047	Sicilia	Isolotto Cala Rossa	-
PD-001	V001	Veneto	Cason Prime Poste	-
PD-002	V002	Veneto	Cason Mille Campi	-
PD-003	V003	Veneto	Cason delle Pescine o Cason Tagiae	-
PZ-001	B001	Basilicata	Santo Ianni	-
RC-001	K015	Calabria	Scoglio Galera	-
RC-002	K016	Calabria	Scoglio dell'Ulivo	-
RC-003	K023	Calabria	Scoglio Cala Lancuia	-
RG-001	S017	Sicilia	Isola dei Porri	-
RG-002	S018	Sicilia	Scoglio Iannuzzo	-
RM-001	R040	Lazio	Il Pirgo	-
RM-002	R041	Lazio	Scoglio dei Saraceni	-
RM-003	R042	Lazio	Torre Astura	-
RO-002	A008	Adriatico	Isola Albarella	-
RO-004	A009	Adriatico	Isola Bacucco [Isola dei Gabbiani]	-
RO-005	A010	Adriatico	Isola della Barricata (Ex Casone San)	
RO-006	A011	Adriatico	Bonello Scirocco	-

RO-007	A012	Adriatico	Isola Batteria	-
RO-008	A013	Adriatico	Scanno del Palo (di Po di Tolle)	-
RO-009	A014	Adriatico	Scanno di Boa	-
RO-010	A015	Adriatico	Isola Bastimento	-
RO-012	A016	Adriatico	Scanno del Gallo	-
RO-013	A017	Adriatico	Scanno delle Ceppe o Cannone	-
RO-014	A018	Adriatico	Isola di Boccasette (Scanno del Palo).	-
RO-015	A019	Adriatico	Scanno Cavallari	-
RO-017	A020	Adriatico	Isola Girotto (Bonellino)	-
RO-018	A021	Adriatico	Isola Canarin	-
RO-021	A022	Adriatico	Isola del Basson	-
RO-022	A023	Adriatico	Isola degli Scanelli	-
SA-001	C043	Campania	Isola Licosa	-
SA-002	C044	Campania	Isola delle Sirene o di Camerota o della Torre delle Viole	-
SA-003	C045	Campania	Scoglio Scialandro	-
SA-004	C046	Campania	Il Coniglio o Scoglio della Marina	-
SA-005	C047	Campania	Scoglio Mingardo	-
SA-006	C048	Campania	Scogli I Due Fratelli	-
SC-001	S019	Sicilia	Sicilia	-
SD-001	D001	Sardegna	Sardegna	-
SP-001	L027	Liguria	Isola Palmaria	-
SP-002	L001	Liguria	Isola del Tino	-
SP-003	L002	Liguria	Isola del Tinetto	-
SP-004	L003	Liguria	Torre Scuola	-
SP-005	L004	Liguria	Scoglio Ferale	-
SP-006	L005	Liguria	Scoglio di Cala Fornace	-
SP-007	L006	Liguria	Scoglio Corvaccino	-
SP-008	L007	Liguria	Scoglio Viciatiello	-
SP-009	L008	Liguria	Scogli Punta delle Stelle	-
SP-010	L009	Liguria	Scoglio Galera	-
SP-012	L010	Liguria	Scoglio Grimaldo	-
SP-013	L011	Liguria	Scoglio Rognosa	-
SP-015	L012	Liguria	Scoglio del Frate	-
SP-016	L013	Liguria	Scoglio Gagiato	-
SP-017	L014	Liguria	Scoglio Nero o Padre Vecchio	-
SP-018	L015	Liguria	Scoglio Giamio	-
SP-019	L016	Liguria	Scoglio Stella	-
SP-020	L017	Liguria	La Guardiola	-
SR-001	S020	Sicilia	Isola delle Correnti	-
SR-002	S021	Sicilia	Isola di Capo Passero	-
SR-003	S022	Sicilia	Isola Vendicari	-
SR-004	S023	Sicilia	I Due Fratelli	-
SR-005	S024	Sicilia	Isola Grande di Marzamemi	-

SR-006	S025	Sicilia	Ortigia	-
SR-007	S026	Sicilia	Isola Piccola di Marzamemi	-
SR-008	S027	Sicilia	Ognina	-
SR-009	S028	Sicilia	Scoglio a Pizzo	-
SR-010	S029	Sicilia	Isola delle Palme	-
SR-011	S030	Sicilia	Scoglio dei Maltesi	-
SR-012	S031	Sicilia	Scoglio di Milocca	-
SR-013	S032	Sicilia	Scoglio Galera	-
SR-014	S033	Sicilia	Isola dei Cani	-
SR-015	S034	Sicilia	Scoglio dei Cappuccini	-
SR-016	S035	Sicilia	Scogli Castelluccio	-
SR-017	S036	Sicilia	Forte Vittoria e Forte Garzia	-
SR-019	S037	Sicilia	Torre Avalos	-
SS-061	X001	Nurra-Sassarese	Isola Asinara	SS-061
SS-062	X002	Nurra-Sassarese	Scoglio Businco	SS-062
SS-063	X003	Nurra-Sassarese	Isola Piana (dell'Asinara)	SS-063
SS-064	X004	Nurra-Sassarese	Isolotto della Pelosa	SS-064
SS-084	X005	Nurra-Sassarese	Isola Foradada	SS-084
SS-085	X006	Nurra-Sassarese	Isolotto della Maddalena (di Alghero)	SS-085
SS-086	X007	Nurra-Sassarese	Isola Piana di Alghero (o di Capo Caccia)	SS-086
SS-087	X008	Nurra-Sassarese	Isola dei Porri (Stintino)	SS-087
SS-091	X009	Nurra-Sassarese	Scogli Forani	SS-091
SS-109	X010	Nurra-Sassarese	Scombro	SS-109
SS-121	X011	Nurra-Sassarese	Frigianu	SS-121
SS-122	X012	Nurra-Sassarese	Scogli Neri	SS-122
SS-123	X013	Nurra-Sassarese	Isolotto Bocca (dell'Asinara)	SS-123
SS-126	X014	Nurra-Sassarese	Isolotto Molino	SS-126
SS-127	X015	Nurra-Sassarese	Stella Maris	SS-127
SS-128	X016	Nurra-Sassarese	Isolotto Rospo	SS-128
SS-129	X017	Nurra-Sassarese	Isolotti Candelliere	SS-129
SV-001	L018	Liguria	Isola Gallinara	-
SV-002	L019	Liguria	Isola di Bergeggi	-
SV-003	L020	Liguria	Scogli I Pagliai	-
SV-004	L021	Liguria	Scoglio delle Donne	-
SV-005	L022	Liguria	Scoglio Margonara	-
TA-001	J001	Cheradi	Isola San Paolo	-
TA-002	J002	Cheradi	Isola San Pietro	-
TA-003	P070	Puglia	Scoglio di Torre dell'Ovo	-
TA-004	P071	Puglia	Taranto Vecchia	-
TP-001	H001	Pantelleria	Isola Pantelleria	-
TP-002	H002	Pantelleria	Faraglione Dietro l'Isola	-
TP-003	H003	Pantelleria	Faraglione Tracino	-
TP-004	I001	Egadi	Isola Formica	-
TP-005	I002	Egadi	Isola Galeotta	-

TP-006	I003	Egadi	Isola Maraone	-
TP-007	I004	Egadi	Isolotto Preveto	-
TP-008	I005	Egadi	Scogli Porcelli	-
TP-009	I006	Egadi	Isola di Levanzo	-
TP-010	I007	Egadi	Isola Marettimo	-
TP-011	I008	Egadi	Isola Favignana	-
TP-012	I009	Egadi	Scoglio Cammello	-
TP-013	I010	Egadi	Il Faraglione	-
TP-014	I011	Egadi	Isola Galera	-
TP-015	I012	Egadi	Scoglio Correnti	-
TP-016	S038	Sicilia	Isola Asinelli	-
TP-017	S039	Sicilia	Isolotto Colombaia	-
TP-018	S040	Sicilia	Scoglio Scialandro	-
TP-019	S041	Sicilia	Scoglio Mal Consiglio	-
TP-020	S042	Sicilia	Santa Maria	-
TP-021	S043	Sicilia	Isola Lunga o Grande	-
TP-022	S044	Sicilia	La Scuola	-
TP-023	S045	Sicilia	San Pantaleo o Mozia	-
TP-024	H004	Pantelleria	Scogli del Formaggio	-
TP-025	H005	Pantelleria	Galera della Salina	-
TP-026	H006	Pantelleria	Scoglio di Punta del Duce	-
TP-027	H007	Pantelleria	Gli Scoglietti	-
TP-028	S046	Sicilia	Scoglio Scibiliana	-
TP-029	I013	Egadi	Scoglio Palumbo (Favignana)	-
UD-001	F037	Friuli	Isola dei Bioni	-
UD-002	F038	Friuli	Isola di San Pietro	-
UD-003	F039	Friuli	Isola Sant'Andrea	-
UD-004	F040	Friuli	Isola Marinetta	-
UD-005	F041	Friuli	Isola Martignano	-
UD-006	F042	Friuli	Mandragole	-
UD-007	F043	Friuli	Isola delle Conchiglie	-
UD-008	F044	Friuli	Isola dei Gorghi	-
UD-009	F045	Friuli	Isola Palma	-
VE-001	V004	Veneto	(ex Forte) San Secondo	-
VE-002	V005	Veneto	Campalto	-
VE-003	V006	Veneto	(ex Batteria) Tessera	-
VE-004	V007	Veneto	Murano	-
VE-005	V008	Veneto	(ex Batteria) Carbonera	-
VE-006	V009	Veneto	San Giacomo in Palude	-
VE-007	V010	Veneto	Madonna del Monte	-
VE-008	V011	Veneto	Buel del Lovo	-
VE-009	V012	Veneto	Mazzorbo	-
VE-010	V013	Veneto	Burano	-
VE-011	V014	Veneto	Torcello	-
VE-012	V015	Veneto	Santa Cristina	-

VE-013	V016	Veneto	La Salina	-
VE-014	V017	Veneto	La Cura	-
VE-015	V018	Veneto	Sant'Erasmo	-
VE-016	V019	Veneto	San Francesco nel Deserto	-
VE-017	V020	Veneto	Le Vignole	-
VE-018	V021	Veneto	La Certosa	-
VE-019	V022	Veneto	San Servolo	-
VE-020	V023	Veneto	San Lazzaro degli Armeni	-
VE-021	V024	Veneto	Lazzaretto Vecchio	-
VE-022	V025	Veneto	San Giorgio Maggiore	-
VE-023	V026	Veneto	La Grazia	-
VE-024	V027	Veneto	La Giudecca	-
VE-025	V028	Veneto	San Clemente	-
VE-026	V029	Veneto	Sacca Sessola	-
VE-027	V030	Veneto	Santo Spirito	-
VE-028	V031	Veneto	Poveglia	-
VE-029	V032	Veneto	Campana (ex Batteria Podo o Forte di Sopra)	-
VE-030	V033	Veneto	(ex Batteria) Poveglia (o Forte di Mezzo)	-
VE-031	V034	Veneto	(ex Batteria) Fisolo (o Forte di Sotto)	-
VE-032	V035	Veneto	Lido	-
VE-033	V036	Veneto	Pellestrina	-
VE-034	V037	Veneto	(ex Forte) Sant'Angelo della Polvere	-
VE-035	V038	Veneto	San Giorgio in Alga	-
VE-036	V039	Veneto	Isola delle Tresse (o Trezze)	-
VE-037	V040	Veneto	(ex Ridotto di) Crevan	-
VE-038	V041	Veneto	Lazzaretto Nuovo	-
VE-039	V042	Veneto	San Ariano	-
VE-040	V043	Veneto	San Michele	-
VE-041	V044	Veneto	Ottagono degli Alberoni	-
VE-042	V045	Veneto	Ottagono abbandonato	-
VE-043	V046	Veneto	Ottogono di San Pietro (o Il Bastione)	-
VE-044	V047	Veneto	Ottagono di Ca'Roman	-
VE-045	V048	Veneto	Venezia	-
VE-046	V049	Veneto	(ex Faro) Spignon	-
VE-047	V050	Veneto	San Giuliano	-
VE-050	V051	Veneto	Isola dell'Aleghero	-
VE-054	V052	Veneto	Chioggia	-
VE-055	V053	Veneto	Motta San Lorenzo	-
VE-056	V054	Veneto	Motta dei Cunicci	-
VE-057	V055	Veneto	Motta di Bombae	-
VE-058	V056	Veneto	Motta Val in Pozzo	-
VE-059	V057	Veneto	Motta Val Grande	-
VE-060	V058	Veneto	Motta del Cornio Vecchio	-
VE-061	V059	Veneto	Motta del Cornio Nuovo	-
VE-063	V060	Veneto	Torson di Sotto	-

VE-064	V061	Veneto	Casone Barenon	-
VE-065	V062	Veneto	Motta dell'Aseo	-
VE-066	V063	Veneto	Casone Lanzoni	-
VE-067	V064	Veneto	Monte dell'Oro	-
VE-068	V065	Veneto	Falconera (Laguna di Venezia)	-
VE-069	V066	Veneto	Motta Peta di Bo	-
VE-070	V067	Veneto	Cà Zane	-
VV-002	K017	Calabria	Scoglio della Galea	-
VV-003	K018	Calabria	Scoglio del Godano o Vadaro o Vadera	-
VV-004	K019	Calabria	Scoglio Mantineo	-
VV-005	K020	Calabria	Scoglio Arena o Praca o Galera	-
VV-006	K021	Calabria	Scoglio Utonu	-
VV-007	K022	Calabria	Scogli delle Formiche (I Furmiculi)	-

New IIA reference numbers



Map of Italy with position of Island Groups (map by Pier Luigi IK2UVR).

More informations at: http://www.ari.it/

IIA new reference	Island Name Belonging Group Latitude/Longitude/Comments	IOTA Group Former IIA reference	Province (WAIP) Current Activation	Tier Historical Activation

GPS= It strongly reccomended to send a screenshot of a GPS or equivalent (smartphone GPS app) to state the position of the radio station on the island.*

Current/Historical Activation: "Y" stands for an activated insalnd after/before Dec.31, 2012.

Current Valid Islands

A - ADRIATICO

A001	**Scoglio Vela**	X	AN	3
	Adriatico	AN---001	Y	Y
	Lat : 43°33'33.65"N Lon : 13°36'33.01"E *GPS*			
A002	**Scoglio Le due Sorelle**	X	AN	3
	Adriatico	AN---002	N	Y
	Lat : 43°32'54.12"N Lon : 13°37'40.77"E *GPS*			
A003	**Scoglio del Trave (Scogliera I Travi)**	X	AN	3
	Adriatico	AN---003	Y	Y
	Lat : 43°34'53.33"N Lon : 13°34'20.13"E Solo lo scoglio più esterno è valido ai fini IIA. Only most external rock counts for IIA activation.			
A004	**Il Biancone Nord**	X	AN	3
	Adriatico	AN---005	N	Y
	Lat : 43°37'22.48"N Lon : 13°31'23.56"E *GPS*			
A005	**Il Biancone Sud**	X	AN	3
	Adriatico	AN---006	N	Y
	Lat : 43°37'20.62"N Lon : 13°31'27.49"E *GPS*			

A006	**(unassigned)**	---		
	Adriatico		N	N
	Lat :N/A Lon :N/A			
A007	**Scannone di Goro**	X	FE	3
	Adriatico	FE---005	Y	Y
	Lat : 44°47'26.89"N Lon : 12°23'45.19"E			
A008	**Isola Albarella**	X	RO	2
	Adriatico	RO---002	N	Y
	Lat : 45° 4'37.18"N Lon : 12°20'39.15"E Isola Privata, la sola zona di ingresso è pubblicamente accessibile. Private island; only entrance area is public. *GPS*			
A009	**Isola Bacucco [Isola dei Gabbiani]**	X	RO	3
	Adriatico	RO---004	Y	Y
	Lat : 44°48'18.09"N Lon : 12°24'56.19"E *GPS*			
A010	**Isola della Barricata (Ex Casone San Guglielmo)**	X	RO	3
	Adriatico	RO---005	N	Y
	Lat : 44°51'23.82"N Lon : 12°28'21.74"E *GPS*			
A011	**Bonello Scirocco**	X	RO	3
	Adriatico	RO---006	N	Y
	Lat : 44°57'34.46"N Lon : 12°30'24.41"E *GPS*			

A012	**Isola Batteria**	X	RO	5
	Adriatico	RO---007	N	Y
	Lat : 44°57'58.77"N Lon : 12°30'19.21"E Riserva Naturale, permesso di accesso necessario. Wildlife area, access permit necessary. *GPS*			
A013	**Scanno del Palo (di Po di Tolle)**	X	RO	3
	Adriatico	RO---008	Y	Y
	Lat : 44°49'43.54"N Lon : 12°25'25.53"E *GPS*			
A014	**Scanno di Boa**	X	RO	3
	Adriatico	RO---009	N	Y
	Lat : 44°57'23.84"N Lon : 12°32'33.54"E *GPS*			
A015	**Isola Bastimento**	X	RO	3
	Adriatico	RO---010	N	Y
	Lat : 44°53'5.54"N Lon : 12°29'18.85"E *GPS*			
A016	**Scanno del Gallo**	X	RO	3
	Adriatico	RO---012	N	Y
	Lat : 44°59'59.45"N Lon : 12°28'11.26"E *GPS*			
A017	**Scanno delle Ceppe o Cannone**	X	RO	3
	Adriatico	RO---013	N	Y
	Lat : 44°59'28.60"N Lon : 12°29'39.09"E *GPS*			

A018	**Isola di Boccasette (Scanno del Palo).**	X	RO	1
	Adriatico	RO---014	N	Y
	Lat : 45° 1'10.82"N Lon : 12°26'1.53"E Collegato alla terraferma da una passerella pedonale . *Pedastrian access from mainland existing.* *GPS*			
A019	**Scanno Cavallari**	X	RO	2
	Adriatico	RO---015	N	Y
	Lat : 45° 3'9.45"N Lon : 12°23'5.00"E Traghetto funzionante in stagione. Season ferry available. *GPS*			
A020	**Isola Girotto (Bonellino)**	X	RO	3
	Adriatico	RO---017	Y	Y
	Lat : 44°55'49.79"N Lon : 12°30'40.15"E *GPS*			
A021	**Isola Canarin**	X	RO	3
	Adriatico	RO---018	N	Y
	Lat : 44°54'33.94"N Lon : 12°30'1.00"E *GPS*			
A022	**Isola del Basson**	X	RO	3
	Adriatico	RO---021	Y	Y
	Lat : 44°56'2.96"N Lon : 12°30'43.88"E *GPS*			

A023	**Isola degli Scanelli**	X	RO	3
	Adriatico	RO---022	N	Y
	Lat : 44°58'32.13"N Lon : 12°32'29.37"E *GPS*			
A024	**Scogli della Bagnante**	X	CH	3
	Adriatico	CH---001	Y	X
	Lat : 42° 6'32.98"N Lon : 14°43'8.80"E Lo scoglio con la statua non e'utilizzabile per l'attivazione. Rock with the statue cannot be used for activation.			

B---BASILICATA

B001	**Santo Ianni**	EU---144	PZ	3
	Basilicata	PZ---001	N	Y
	Lat : 39°58'2.31"N Lon : 15°42'57.88"E *GPS*			

C---CAMPANIA

C001	**Isola d'Ischia**	EU---031	NA	1
	Campania	NA---001	Y	Y
	Lat : 40°43'28.52"N Lon : 13°54'41.35"E			

C002	**Isola di Procida**	EU---031	NA	1
	Campania	NA---002	Y	Y
	Lat : 40°45'8.37"N Lon : 14° 0'44.91"E			
C003	**Il Gallo Lungo**	EU---031	NA	5
	Campania	NA---003	N	Y
	Lat : 40°34'57.58"N Lon : 14°26'5.75"E Area Marina Protetta ("Punta Campanella"), autorizzazione necessaria. Isola Privata. *Sea Wildlife Area, landing access necessary. Private Island.* *GPS*			
C004	**Nisida**	X	NA	5
	Campania	NA---004	Y	Y
	Lat : 40°47'45.94"N Lon : 14° 9'45.82"E Area Militare e Bagno Penale, accesso vietato. *Military and Jail area, forbidden entry.*			
C005	**Isola Vivara**	EU---031	NA	5
	Campania	NA---005	N	Y
	Lat : 40°44'45.80"N Lon : 13°59'33.60"E Area Statale Protetta ("Riserva Naturale Isola di Vivara"), autorizzazione necessaria. Sea Wildlife Area, landing access necessary. *GPS*			
C006	**Isola di Capri**	EU---031	NA	1
	Campania	NA---006	N	Y
	Lat : 40°32'55.61"N Lon : 14°13'46.33"E Comprende il Faraglione di Dentro. Includes the Inner Faraglione.			

C007	**Scogli Gaiola**	X	NA	4
	Campania	NA---007	N	Y
	Lat : 40°47'29.89"N Lon : 14°11'13.47"E Proprieta' Regione Campania. Private island. *GPS*			
C008	**Scoglio Isca**	X	NA	3
	Campania	NA---008	N	Y
	Lat : 40°35'16.92"N Lon : 14°22'36.01"E *GPS*			
C009	**Scoglio Rovigliano**	EU---031	NA	3
	Campania	NA---009	N	Y
	Lat : 40°43'46.34"N Lon : 14°27'48.95"E *GPS*			
C010	**Scoglio Vervece**	EU---031	NA	5
	Campania	NA---010	N	Y
	Lat : 40°36'38.00"N Lon : 14°19'33.00"E Area Marina Protetta ("Punta Campanella"), autorizzazione necessaria. Sea Wildlife Area, landing access necessary. *GPS*			
C011	**I Faraglioni di Capri**	EU---031	NA	3
	Campania	NA---011	N	Y
	Lat : 40°32'24.24"N Lon : 14°15'10.35"E Sono validi solo il Faraglione di Mezzo e quello di Fuori. Only Faraglione di Mezzo and Faraglione di Fuori are valid.			

C012	**Scoglio Monacone**	EU---031	NA	3
	Campania	NA---012	N	Y
	Lat : 40°32'36.12"N Lon : 14°15'24.04"E *GPS*			
C013	**Scoglio Scruopolo**	X	NA	5
	Campania	NA---013	N	Y
	Lat : 40°35'10.23"N Lon : 14°22'6.92"E Area Marina Protetta ("Punta Campanella"), autorizzazione necessaria. Sea Wildlife Area, landing access necessary. *GPS*			
C014	**Scoglio San Martino**	X	NA	4
	Campania	NA---014	N	Y
	Lat : 40°47'54.92"N Lon : 14° 2'10.99"E Isola privata, ingresso a pagamento. Private island, toll entry. *GPS*			
C015	**Scoglio A Penna**	X	NA	5
	Campania	NA---015	N	Y
	Lat : 40°34'10.87"N Lon : 14°20'24.14"E Area Marina Protetta ("Punta Campanella"), autorizzazione necessaria. Sea Wildlife Area, landing access necessary. *GPS*			
C016	**La Rotonda**	EU---031	NA	5
	Campania	NA---016	N	Y
	Lat : 40°34'48.05"N Lon : 14°25'47.10"E Area Marina Protetta ("Punta Campanella"), autorizzazione necessaria. Isola Privata. Sea Wildlife Area, landing access necessary.Private Island. *GPS*			
C017	**Scoglio Vetara o Vivaro**	X	NA	5
	Campania	NA---017	N	Y
	Lat : 40°34'59.11"N Lon : 14°23'51.11"E Area Marina Protetta ("Punta Campanella"), autorizzazione necessaria. Sea Wildlife Area, landing access necessary. *GPS*			

C023	**Scoglio Cannone**	EU---031	NA	3
	Campania	NA---023	N	Y
	Lat : 40°46'0.32"N Lon : 14° 1'22.86"E *GPS*			
C018	**La Castelluccia**	EU---031	NA	5
	Campania	NA---018	N	Y
	Lat : 40°34'54.62"N Lon : 14°25'47.74"E Area Marina Protetta ("Punta Campanella"), autorizzazione necessaria. Isola Privata. Sea Wildlife Area, landing access necessary.Private Island. *GPS*			
C019	**Scoglio della Margherita**	X	NA	3
	Campania	NA---019	N	Y
	Lat : 40°39'59.95"N Lon : 14°25'32.48"E			
C020	**Scoglio dei Francesi**	X	NA	3
	Campania	NA---020	N	Y
	Lat : 40°47'28.19"N Lon : 14°21'9.19"E *GPS*			
C021	**Scoglio Lungo**	X	NA	3
	Campania	NA---021	N	Y
	Lat : 40°47'27.82"N Lon : 14°21'17.85"E *GPS*			
C022	**Isola Megaride**	X	NA	1
	Campania	NA---022	N	Y
	Lat : 40°49'38.03"N Lon : 14°14'55.83"E			

C024	**Ischia Minore**	EU---031	NA	3
	Campania	NA---024	N	Y
	Lat : 40°43'54.08"N Lon : 13°57'54.17"E *GPS*			
C025	**Scoglio della Tartaruga**	X	NA	3
	Campania	NA---025	N	Y
	Lat : 40°40'7.31"N Lon : 14°25'54.28"E *GPS*			
C026	**Scoglio del Vichingo**	X	NA	3
	Campania	NA---026	N	Y
	Lat : 40°48'31.59"N Lon : 14° 2'35.23"E *GPS*			
C027	**Lo Schiavone (Procida) o Scoglio dello Schiavo**	EU---031	NA	3
	Campania	NA---027	N	Y
	Lat : 40°45'48.80"N Lon : 14° 2'17.83"E *GPS*			
C028	**Scoglio di Villa Vazia**	X	NA	3
	Campania	NA---029	N	Y
	Lat : 40°48'48.78"N Lon : 14° 2'34.93"E *GPS*			
C029	**Lo Schiavone di Miliscola**	X	NA	3
	Campania	NA---030	N	Y
	Lat : 40°47'11.91"N Lon : 14° 3'42.18"E *GPS*			

C030	**Il Fungo o Pietra del Lacco (Ischia)**	EU---031	NA	3
	Campania	NA---034	N	Y
	Lat : 40°45'13.17"N Lon : 13°53'24.73"E *GPS*			
C031	**La Nave (Ischia)**	EU---031	NA	3
	Campania	NA---035	N	Y
	Lat : 40°42'26.25"N Lon : 13°51'12.72"E *GPS*			
C032	**Scogli Camerata (Ischia)**	EU---031	NA	3
	Campania	NA---036	N	Y
	Lat : 40°44'25.37"N Lon : 13°51'13.18"E *GPS*			
C033	**Scoglio Lorio (Ischia)**	EU---031	NA	3
	Campania	NA---037	N	Y
	Lat : 40°44'7.57"N Lon : 13°51'9.22"E *GPS*			
C034	**Scogli Sant'Anna (Ischia)**	EU---031	NA	3
	Campania	NA---038	N	Y
	Lat : 40°43'37.03"N Lon : 13°57'39.91"E Solo i quattro scogli oltre i 50 metri sono validi. Only most external four rocks are valid. *GPS*			
C035	**Spinesante**	EU---031	NA	3
	Campania	NA---045	N	Y
	Lat : 40°44'46.03"N Lon : 13°51'49.93"E *GPS*			

C036	**Pietra Impisa**	EU---031	NA	3
	Campania	NA---046	N	Y
	Lat : 40°44'26.52"N Lon : 13°51'43.35"E *GPS*			
C037	**Pietre Rosse**	EU---031	NA	3
	Campania	NA---047	N	Y
	Lat : 40°43'24.63"N Lon : 13°51'27.86"E *GPS*			
C038	**Pietra Bianca**	EU---031	NA	3
	Campania	NA---048	N	Y
	Lat : 40°42'58.51"N Lon : 13°51'28.73"E *GPS*			
C039	**Pietra Nera**	EU---031	NA	3
	Campania	NA---049	N	Y
	Lat : 40°42'55.32"N Lon : 13°51'10.23"E *GPS*			
C040	**Chianare di Spadera**	EU---031	NA	3
	Campania	NA---050	N	Y
	Lat : 40°42'7.01"N Lon : 13°51'45.04"E *GPS*			
C041	**Pietre del Cavallone**	EU---031	NA	3
	Campania	NA---051	N	Y
	Lat : 40°43'17.16"N Lon : 13°51'29.42"E *GPS*			

C042	**Scoglio Unghia Marina**	EU---031	NA	3
	Campania	NA---052	N	N
	Lat : 40°32'44.44"N Lon : 14°14'43.09"E *GPS*			
C043	**Isola Licosa**	EU---031	SA	5
	Campania	SA---001	N	Y
	Lat : 40°15'5.46"N Lon : 14°53'57.75"E Area Marina Protetta ("Santa Maria di Castellabate"), autorizzazione necessaria. Sea Wildlife Area, landing access necessary. *GPS*			
C044	**Isola delle Sirene o di Camerota o della Torre delle Viole**	X	SA	3
	Campania	SA---002	N	Y
	Lat : 39°59'47.75"N Lon : 15°21'37.94"E *GPS*			
C045	**Scoglio Scialandro**	X	SA	3
	Campania	SA---003	N	Y
	Lat : 40° 3'14.55"N Lon : 15°37'39.36"E *GPS*			
C046	**Il Coniglio o Scoglio della Marina**	X	SA	3
	Campania	SA---004	N	Y
	Lat : 40° 1'25.64"N Lon : 15°17'40.58"E *GPS*			
C047	**Scoglio Mingardo**	X	SA	3
	Campania	SA---005	N	Y
	Lat : 40° 1'50.86"N Lon : 15°18'47.91"E *GPS*			

C048	**Scogli I Due Fratelli**	X	SA	3
	Campania	SA---006	N	N
	Lat : 40°40'0.94"N Lon : 14°43'44.70"E *GPS*			

D - SARDEGNA

D001	**Sardegna**	EU---024	Various	1
	Sardegna	SD---001	Y	Y
	Lat : 40° 9'25.73"N Lon : 9° 4'6.57"E			

E - EOLIE

E001	**Isola Lipari**	EU---017	ME	2
	Eolie	ME---001	Y	Y
	Lat : 38°29'12.98"N Lon : 14°55'18.98"E			
E002	**Isola Alicudi**	EU---017	ME	2
	Eolie	ME---002	Y	Y
	Lat : 38°32'29.84"N Lon : 14°21'17.27"E			
E003	**Isola Filicudi**	EU---017	ME	2
	Eolie	ME---003	Y	Y
	Lat : 38°34'20.91"N Lon : 14°33'27.50"E			

E004	**La Canna**	EU---017	ME	5
	Eolie	ME---004	N	N
	Lat : 38°34'55.84"N Lon : 14°31'16.33"E Riserva Naturale Integrale; accesso pericoloso. Wildlife restricted area; unsafe access. *GPS*			
E005	**Scoglio di Montenassari**	EU---017	ME	5
	Eolie	ME---005	N	Y
	Lat : 38°34'55.55"N Lon : 14°31'37.25"E Riserva Naturale Integrale. Wildlife restricted area. *GPS*			
E006	**Isola di Panarea**	EU---017	ME	2
	Eolie	ME---006	Y	Y
	Lat : 38°38'12.26"N Lon : 15° 4'6.41"E			
E007	**Isola Basiluzzo**	EU---017	ME	5
	Eolie	ME---007	N	N
	Lat : 38°39'48.00"N Lon : 15° 6'50.00"E Riserva Naturale Integrale. Wildlife restricted area. *GPS*			
E008	**Bottaro**	EU---017	ME	5
	Eolie	ME---008	N	Y
	Lat : 38°38'16.00"N Lon : 15° 6'37.00"E Riserva Naturale Integrale. Wildlife restricted area. *GPS*			
E009	**Dattilo**	EU---017	ME	5
	Eolie	ME---009	N	Y
	Lat : 38°38'20.00"N Lon : 15° 5'52.00"E Riserva Naturale Integrale. Wildlife restricted area. *GPS*			

E010	**Le Formiche di Lipari**	EU---017	ME	3
	Eolie	ME---010	N	Y
	Lat : 38°26'35.90"N Lon : 14°56'23.74"E Attesa istituzione Area Marina Protetta. Pending institution of Sea Protected Area.			
E011	**Lisca Bianca**	EU---017	ME	5
	Eolie	ME---011	N	Y
	Lat : 38°38'22.00"N Lon : 15° 6'51.00"E Riserva Naturale Integrale. Wildlife restricted area. *GPS*			
E012	**Lisca Nera**	EU---017	ME	5
	Eolie	ME---012	N	N
	Lat : 38°38'5.00"N Lon : 15° 6'23.00"E Riserva Naturale Integrale. Wildlife restricted area. *GPS*			
E013	**I Panarelli**	EU---017	ME	5
	Eolie	ME---013	N	Y
	Lat : 38°38'32.00"N Lon : 15° 5'57.00"E Riserva Naturale Integrale. Wildlife restricted area. *GPS*			
E014	**Scoglio Spinazzola**	EU---017	ME	5
	Eolie	ME---014	N	Y
	Lat : 38°39'54.00"N Lon : 15° 6'29.00"E Riserva Naturale Integrale. Wildlife restricted area. *GPS*			

E015	**Isola di Salina**	EU---017	ME	2
	Eolie	ME---015	Y	Y
	Lat : 38°33'48.51"N Lon : 14°50'37.96"E			
E016	**Isola di Stromboli**	EU---017	ME	2
	Eolie	ME---016	Y	Y
	Lat : 38°47'39.01"N Lon : 15°13'3.72"E			
E017	**Strombolicchio**	EU---017	ME	5
	Eolie	ME---017	N	Y
	Lat : 38°49'2.08"N Lon : 15°15'7.22"E Riserva Naturale Integrale. Wildlife restricted area. *GPS*			
E018	**Isola di Vulcano**	EU---017	ME	2
	Eolie	ME---018	Y	Y
	Lat : 38°23'26.01"N Lon : 14°58'32.83"E			
E019	**Scoglio Faraglione o Pollara**	EU---017	ME	3
	Eolie	ME---019	N	Y
	Lat : 38°34'45.74"N Lon : 14°48'3.56"E Attesa istituzione Area Marina Protetta. Pending institution of Sea Protected Area. *GPS*			

E020	**Scoglio Galera**	EU---017	ME	5
	Eolie	ME---020	N	Y
	Lat : 38°32'46.85"N Lon : 14°20'18.98"E Riserva Naturale Integrale. Wildlife restricted area. *GPS*			
E021	**Scoglio Imerata o del Carabiniere**	EU---017	ME	3
	Eolie	ME---021	N	Y
	Lat : 38°31'8.35"N Lon : 14°54'44.26"E Attesa istituzione Area Marina Protetta. Pending institution of Sea Protected Area. *GPS*			
E022	**La Nave di Panarea**	EU---017	ME	5
	Eolie	ME---022	N	Y
	Lat : 38°38'49.56"N Lon : 15° 3'50.09"E Riserva Naturale Integrale. Wildlife restricted area. *GPS*			
E023	**Pietra del Bagno**	EU---017	ME	3
	Eolie	ME---023	N	Y
	Lat : 38°28'29.72"N Lon : 14°53'44.84"E Attesa istituzione Area Marina Protetta. Pending institution of Sea Protected Area. *GPS*			
E024	**Pietra Lunga**	EU---017	ME	3
	Eolie	ME---024	N	Y
	Lat : 38°26'23.04"N Lon : 14°56'35.08"E Attesa istituzione Area Marina Protetta. Pending institution of Sea Protected Area. *GPS*			

E025	**Pietra Menalda**	EU---017	ME	3
	Eolie	ME---025	N	Y
	Lat : 38°26'19.77"N Lon : 14°56'30.51"E Attesa istituzione Area Marina Protetta. Pending institution of Sea Protected Area. *GPS*			
E026	**Scoglio Quaedri o Pietra Quaglietto**	EU---017	ME	3
	Eolie	ME---026	N	Y
	Lat : 38°23'59.23"N Lon : 14°56'19.25"E Attesa istituzione Area Marina Protetta. Pending institution of Sea Protected Area. *GPS*			
E027	**Scoglio Palomba**	EU---017	ME	3
	Eolie	ME---027	N	N
	Lat : 38°31'57.07"N Lon : 14°21'37.07"E			
E028	**Scoglio Jalera**	EU---017	ME	5
	Eolie	ME---028	N	Y
	Lat : 38°47'9.84"N Lon : 15°11'19.83"E Riserva Naturale Integrale. Wildlife restricted area. *GPS*			
E029	**Scoglio Bastimento**	EU---017	ME	5
	Eolie	ME---034	N	Y
	Lat : 38°37'30.45"N Lon : 15° 3'41.72"E Riserva Naturale Integrale. Wildlife restricted area. *GPS*			

E030	**Scoglio delle Sirene**	EU---017	ME	3
	Eolie	ME---035	N	Y
	Lat : 38°25'12.71"N Lon : 14°57'4.03"E Attesa istituzione Area Marina Protetta. Pending institution of Sea Protected Area. *GPS*			
E031	**Le Formiche di Panarea**	EU---017	ME	5
	Eolie	ME---036	N	Y
	Lat : 38°37'38.00"N Lon : 15° 5'2.13"E Riserva Naturale Integrale. Wildlife restricted area. *GPS*			
E032	**Scoglio Giafante**	EU---017	ME	5
	Eolie	ME---037	N	Y
	Lat : 38°35'12.34"N Lon : 14°32'45.74"E Riserva Naturale Integrale. Wildlife restricted area. *GPS*			
E033	**Scoglio delle Meduse**	EU---017	ME	3
	Eolie	---	N	N
	Lat : 38°25'15.14"N Lon : 14°56'58.84"E Attesa istituzione Area Marina Protetta. Pending institution of Sea Protected Area. *GPS*			
E034	**Scoglio di Mastro Minico**	EU---017	ME	3
	Eolie	---	N	N
	Lat : 38°24'56.50"N Lon : 14°56'35.34"E Attesa istituzione Area Marina Protetta. Pending institution of Sea Protected Area. *GPS*			

F - FRIULI

F001	**Grado (incluse La Schiusa e Le Cove)**	EU---130	GO	1
	Friuli	GO---001	Y	Y
	Lat : 45°40'40.62"N Lon : 13°23'9.39"E			
F002	**Isola dei Belli**	EU---130	GO	3
	Friuli	GO---003	N	Y
	Lat : 45°43'1.24"N Lon : 13°17'52.00"E *GPS*			
F003	**Isole della Grande Chiusa**	EU---130	GO	3
	Friuli	GO---004	N	Y
	Lat : 45°43'55.04"N Lon : 13°18'39.25"E *GPS*			
F004	**San Giuliano**	EU---130	GO	3
	Friuli	GO---005	N	Y
	Lat : 45°43'39.72"N Lon : 13°17'41.75"E *GPS*			
F005	**Isola Marina dei Manzi**	EU---130	GO	3
	Friuli	GO---006	N	Y
	Lat : 45°41'22.17"N Lon : 13°20'34.90"E *GPS*			

F006	**Isola Orbi**	EU---130	GO	3
	Friuli	GO---007	N	Y
	Lat : 45°42'5.36"N Lon : 13°21'52.59"E *GPS*			
F007	**Isola Montaron**	X	GO	3
	Friuli	GO---008	N	Y
	Lat : 45°43'53.06"N Lon : 13°20'18.58"E *GPS*			
F008	**San Pietro d'Orio**	EU---130	GO	3
	Friuli	GO---009	N	Y
	Lat : 45°41'40.56"N Lon : 13°21'5.34"E *GPS*			
F009	**Isola Ravaiarina**	EU---130	GO	3
	Friuli	GO---010	N	Y
	Lat : 45°41'39.70"N Lon : 13°21'47.04"E *GPS*			
F010	**Isola Morgo**	EU---130	GO	3
	Friuli	GO---011	N	Y
	Lat : 45°42'20.67"N Lon : 13°18'50.88"E *GPS*			
F011	**Isola Gorgo**	EU---130	GO	3
	Friuli	GO---012	N	Y
	Lat : 45°42'29.40"N Lon : 13°22'26.68"E *GPS*			

F012	**Santa Maria di Barbana**	EU---130	GO	2
	Friuli	GO---013	Y	Y
	Lat : 45°42'10.00"N Lon : 13°25'23.00"E *GPS*			
F013	**Volpera**	X	GO	3
	Friuli	GO---014	N	Y
	Lat : 45°43'21.58"N Lon : 13°22'39.54"E *GPS*			
F014	**Isola dei Busiari**	X	GO	3
	Friuli	GO---015	N	Y
	Lat : 45°43'55.03"N Lon : 13°21'17.02"E *GPS*			
F015	**Pampaiola o Pampagnola**	EU---130	GO	3
	Friuli	GO---016	N	Y
	Lat : 45°41'13.09"N Lon : 13°22'36.76"E *GPS*			
F016	**Panera e La Scuela**	X	GO	3
	Friuli	GO---017	N	Y
	Lat : 45°42'36.94"N Lon : 13°26'34.60"E *GPS*			
F017	**Sian**	EU---130	GO	3
	Friuli	GO---018	N	Y
	Lat : 45°44'3.90"N Lon : 13°18'55.27"E *GPS*			

F018	**Isole del Taglio Nuovo**	EU---130	GO	3
	Friuli	GO---019	N	Y
	Lat : 45°43'13.14"N Lon : 13°19'38.94"E *GPS*			
F019	**Villa Nova**	EU---130	GO	3
	Friuli	GO---020	Y	Y
	Lat : 45°43'4.26"N Lon : 13°22'15.32"E *GPS*			
F020	**Volperassa (Volperossa)**	X	GO	3
	Friuli	GO---021	N	Y
	Lat : 45°43'32.83"N Lon : 13°22'43.47"E *GPS*			
F021	**Isola del Lovo**	X	GO	3
	Friuli	GO---022	N	Y
	Lat : 45°43'20.65"N Lon : 13°24'48.23"E *GPS*			
F022	**Mezzano**	EU---130	GO	3
	Friuli	GO---023	N	Y
	Lat : 45°44'12.52"N Lon : 13°17'6.77"E *GPS*			
F023	**Valerian**	EU---130	GO	3
	Friuli	GO---024	N	Y
	Lat : 45°42'38.31"N Lon : 13°17'20.27"E *GPS*			

F024	**Sentinella**	EU---130	GO	3
	Friuli	GO---025	Y	Y
	Lat : 45°42'22.34"N Lon : 13°21'19.09"E *GPS*			
F025	**Anfora**	EU---130	GO	3
	Friuli	GO---026	Y	Y
	Lat : 45°43'0.63"N Lon : 13°15'20.90"E Servizi turistici stagionali disponibili in loco. *Summer tourist facilities available on the island.* *GPS*			
F026	**Ara Storta**	EU---130	GO	3
	Friuli	GO---027	N	Y
	Lat : 45°43'23.64"N Lon : 13°21'47.98"E *GPS*			
F027	**Marina di Macia**	EU---130	GO	3
	Friuli	GO---028	N	Y
	Lat : 45°41'39.94"N Lon : 13°19'55.16"E *GPS*			
F028	**Isola Campo**	EU---130	GO	3
	Friuli	GO---029	N	Y
	Lat : 45°43'21.60"N Lon : 13°17'44.09"E *GPS*			
F029	**Banco d'Orio**	EU---130	GO	3
	Friuli	GO---030	N	Y
	Lat : 45°41'28.64"N Lon : 13°18'56.61"E *GPS*			

F030	**Tanori**	EU---130	GO	3
	Friuli	GO---031	N	Y
	Lat : 45°41'30.86"N Lon : 13°23'32.91"E *GPS*			
F031	**Verzelai**	X	GO	3
	Friuli	GO---032	N	Y
	Lat : 45°42'28.38"N Lon : 13°25'33.30"E *GPS*			
F032	**Isola Cona**	X	GO	3
	Friuli	GO---033	N	Y
	Lat : 45°44'50.40"N Lon : 13°30'59.38"E *GPS*			
F033	**Golame de Fora**	EU---130	GO	3
	Friuli	GO---034	N	Y
	Lat : 45°41'24.38"N Lon : 13°22'7.86"E *GPS*			
F034	**Mota dei Biviacqua**	EU---130	GO	4
	Friuli	GO---035	Y	Y
	Lat : 45°42'46.43"N Lon : 13°20'42.73"E Isola Privata. Private Island. *GPS*			
F035	**Tapo dell'Uomo Morto**	EU---130	GO	3
	Friuli	GO---036	N	N
	Lat : 45°41'37.58"N Lon : 13°24'31.26"E *GPS*			

F036	**Ara de Piera**	EU---130	GO	3
	Friuli	GO---037	N	N
	Lat : 45°41'24.03"N Lon : 13°23'58.94"E *GPS*			
F037	**Isola dei Bioni**	X	UD	3
	Friuli	UD---001	N	Y
	Lat : 45°44'24.80"N Lon : 13° 8'36.11"E *GPS*			
F038	**Isola di San Pietro**	X	UD	3
	Friuli	UD---002	N	Y
	Lat : 45°45'38.61"N Lon : 13°11'13.01"E *GPS*			
F039	**Isola Sant'Andrea**	EU---130	UD	3
	Friuli	UD---003	Y	Y
	Lat : 45°42'52.95"N Lon : 13°13'20.17"E *GPS*			
F040	**Isola Marinetta**	EU---130	UD	3
	Friuli	UD---004	N	Y
	Lat : 45°42'23.54"N Lon : 13°10'22.42"E *GPS*			
F041	**Isola Martignano**	EU---130	UD	3
	Friuli	UD---005	N	Y
	Lat : 45°42'11.92"N Lon : 13° 9'42.64"E *GPS*			
F042	**Mandragole**		UD	3
	Friuli	UD---006	N	Y
	Lat : 45°44'41.23"N Lon : 13°18'17.21"E *GPS*			

F043	**Isola delle Conchiglie**	EU---130	UD	3
	Friuli	UD---007	N	Y
	Lat : 45°43'0.20"N Lon : 13°10'45.50"E *GPS*			
F044	**Isola dei Gorghi**	EU---130	UD	3
	Friuli	UD---008	N	Y
	Lat : 45°43'43.13"N Lon : 13°10'23.45"E *GPS*			
F045	**Isola Palma**	X	UD	3
	Friuli	UD---009	N	Y
	Lat : 45°44'59.62"N Lon : 13°10'43.81"E *GPS*			

G - PELAGIE

G001	**Isola di Lampedusa**	AF---019	AG	1
	Pelagie	AG---001	Y	Y
	Lat : 35°30'40.32"N Lon : 12°35'32.60"E			
G002	**Isola di Lampione**	AF---019	AG	5
	Pelagie	AG---002	N	Y
	Lat : 35°33'3.00"N Lon : 12°19'6.20"E Area Marina Protetta "Isole Pelagie", accesso regolamentato. Sea Wildlife area "Isole Pelagie", access regulated. *GPS*			

G003	**Isola di Linosa**	AF---019	AG	2
	Pelagie	AG---003	N	Y
	Lat : 35°52'2.57"N Lon : 12°52'10.27"E			
G004	**Isola dei Conigli**	AF---019	AG	5
	Pelagie	AG---004	N	Y
	Lat : 35°30'37.56"N Lon : 12°33'30.48"E Riserva Naturale "Isola di Lampedusa", permesso di accesso necessario (Legambiente). Natural Wildlife area "Isola di Lampedusa", access permit necessary.			
G005	**Scoglio Pignolta**	AF---019	AG	3
	Pelagie	---	N	N
	Lat : 35°31'37.82"N Lon : 12°31'25.65"E *GPS*			

H---PANTELLERIA

H001	**Isola Pantelleria**	AF---018	TP	1
	Pantelleria	TP---001	Y	Y
	Lat : 36°47'13.69"N Lon : 12° 0'10.73"E			
H002	**Faraglione Dietro l'Isola**	AF---018	TP	3
	Pantelleria	TP---002	N	Y
	Lat : 36°45'24.79"N Lon : 12° 3'10.44"E Istituzione di A.M.P. in corso. Sea Wildlife Area set up is pending. *GPS*			

H003	**Faraglione Tracino**	AF---018	TP	3
	Pantelleria	TP---003	N	Y
	Lat : 36°47'55.90"N Lon : 12° 3'7.48"E Istituzione di A.M.P. in corso. Sea Wildlife Area set up is pending. *GPS*			
H004	**Scogli del Formaggio**	AF---018	TP	3
	Pantelleria	TP---024	N	Y
	Lat : 36°46'18.01"N Lon : 12° 3'20.26"E Istituzione di A.M.P. in corso. Sea Wildlife Area set up is pending. *GPS*			
H005	**Galera della Salina**	AF---018	TP	3
	Pantelleria	TP---025	N	N
	Lat : 36°45'19.97"N Lon : 12° 3'7.29"E Istituzione di A.M.P. in corso. Sea Wildlife Area set up is pending. *GPS*			
H006	**Scoglio di Punta del Duce**	AF---018	TP	3
	Pantelleria	TP---026	N	Y
	Lat : 36°46'38.86"N Lon : 12° 3'23.96"E Istituzione di A.M.P. in corso. Sea Wildlife Area set up is pending. *GPS*			
H007	**Gli Scoglietti**	AF---018	TP	3
	Pantelleria	TP---027	N	Y
	Lat : 36°44'6.92"N Lon : 12° 1'33.69"E Istituzione di A.M.P. in corso. Sea Wildlife Area set up is pending. *GPS*			

I - EGADI

I001	**Isola Formica**	EU---054	TP	5
	Egadi	TP---004	N	Y
	Lat : 37°59'20.64"N Lon : 12°25'30.36"E Area Marina Protetta, zona B di tutela generale; permesso di sbarco necessario. Sea Wildlife Area; landing permit necessary. *GPS*			
I002	**Isola Galeotta**	EU---054	TP	3
	Egadi	TP---005	N	Y
	Lat : 37°54'42.52"N Lon : 12°17'55.68"E Area Marina Protetta, zona C di tutela parziale. Sea Wildlife Area, access permitted. *GPS*			
I003	**Isola Maraone**	EU---054	TP	5
	Egadi	TP---006	N	N
	Lat : 37°59'23.99"N Lon : 12°24'50.20"E Area Marina Protetta, zona A di tutela integrale; permesso di sbarco necessario. Sea Wildlife Area; landing permit necessary. *GPS*			
I004	**Isolotto Preveto**	EU---054	TP	3
	Egadi	TP---007	N	Y
	Lat : 37°54'51.68"N Lon : 12°18'7.57"E Area Marina Protetta, zona C di tutela parziale. Sea Wildlife Area, access permitted. *GPS*			

I005	**Scogli Porcelli**	EU---054	TP	3
	Egadi	TP---008	N	Y
	Lat : 38° 2'38.00"N Lon : 12°26'22.00"E *GPS*			
I006	**Isola di Levanzo**	EU---054	TP	2
	Egadi	TP---009	Y	Y
	Lat : 37°59'58.20"N Lon : 12°19'56.06"E			
I007	**Isola Marettimo**	EU---054	TP	2
	Egadi	TP---010	N	Y
	Lat : 37°58'0.31"N Lon : 12° 3'24.72"E			
I008	**Isola Favignana**	EU---054	TP	2
	Egadi	TP---011	Y	Y
	Lat : 37°55'38.26"N Lon : 12°18'35.08"E			
I009	**Scoglio Cammello**	EU---054	TP	3
	Egadi	TP---012	N	Y
	Lat : 37°59'0.03"N Lon : 12° 3'55.09"E Area Marina Protetta, zona C di tutela parziale. Sea Wildlife Area, access permitted. *GPS*			
I010	**Il Faraglione**	EU---054	TP	5
	Egadi	TP---013	N	Y
	Lat : 37°59'11.39"N Lon : 12°19'43.03"E Area Marina Protetta, zona B di tutela generale; permesso di sbarco necessario. Sea Wildlife Area; landing permit necessary. *GPS*			

I011	**Isola Galera**	EU---054	TP	3
	Egadi	TP---014	N	N
	Lat : 37°54'51.49"N Lon : 12°17'25.38"E Area Marina Protetta, zona C di tutela parziale. Sea Wildlife Area, access permitted. *GPS*			
I012	**Scoglio Correnti**	EU---054	TP	3
	Egadi	TP---015	N	Y
	Lat : 37°54'51.71"N Lon : 12°17'7.41"E Area Marina Protetta, zona C di tutela parziale. Sea Wildlife Area, access permitted. *GPS*			
I013	**Scoglio Palumbo (Favignana)**	EU---054	TP	3
	Egadi	TP---029	N	N
	Lat : 37°54'52.30"N Lon : 12°18'39.46"E Area Marina Protetta, zona C di tutela parziale. Sea Wildlife Area, access permitted. *GPS*			

J - CHERADI

J001	**Isola San Paolo**	EU---073	TA	5
	Cheradi	TA---001	N	Y
	Lat : 40°26'18.46"N Lon : 17°10'31.31"E Area Militare, accesso vietato. Restricted Military Area.			
J002	**Isola San Pietro**	EU---073	TA	5
	Cheradi	TA---002	Y	Y
	Lat : 40°26'54.26"N Lon : 17° 9'14.32"E Area Militare, accesso vietato. Restricted Military Area.			

K - CALABRIA

K001	**Isola Cirella**	EU---144	CS	3
	Calabria	CS---001	N	Y
	Lat : 39°41'55.54"N Lon : 15°48'5.15"E *GPS*			
K002	**Isola di Dino**	X	CS	3
	Calabria	CS---002	Y	Y
	Lat : 39°52'25.07"N Lon : 15°46'28.14"E Valida per il gruppo IOTA EU---144 fino al 31---12---2014. Valid for IOTA group EU---144 till Dec.31st, 2014.			
K003	**Scoglio Formicola**	X	CS	3
	Calabria	CS---003	N	Y
	Lat : 39° 5'39.69"N Lon : 16° 4'51.11"E *GPS*			
K004	**Scogli Coreca**	X	CS	3
	Calabria	CS---004	Y	Y
	Lat : 39° 5'41.19"N Lon : 16° 4'48.51"E Solo lo scoglio avente tali coordinate; altri scogli sono uniti alla costa. Only the rock with above coordinates; other rocks are on the shore. *GPS*			
K005	**Scoglio Cervaro**	X	CS	3
	Calabria	CS---005	N	Y
	Lat : 40° 4'37.59"N Lon : 16°36'18.65"E *GPS*			

K006	**Scoglio Isca Maggiore**	EU---144	CS	5
	Calabria	CS---006	N	Y
	Lat : 39° 8'51.34"N Lon : 16° 3'27.02"E Parco Marino Regionale "Scogli di Isca", accesso regolamentato. Sea Wildlife Area "Scogli di Isca", access regulated. *GPS*			
K007	**Isola dei Serpenti**	X	CS	3
	Calabria	CS---007	N	Y
	Lat : 39°51'23.69"N Lon : 15°47'20.03"E *GPS*			
K008	**Scoglio Regina**	X	CS	3
	Calabria	CS---008	N	Y
	Lat : 39°28'7.31"N Lon : 15°58'13.44"E Status in modifica. *GPS*			
K009	**Scoglio Tre Fratelli**	X	CS	3
	Calabria	CS---009	N	Y
	Lat : 39°28'7.92"N Lon : 15°58'10.54"E *GPS*			
K010	**Scoglio di Guardia Piemontese**	X	CS	3
	Calabria	CS---010	N	Y
	Lat : 39°28'12.65"N Lon : 15°58'3.77"E Solo lo scoglio piu' esterno. Only most external rock. *GPS*			

K011	**Scoglio Isca Minore**	EU---144	CS	5
	Calabria	CS---011	N	N
	Lat : 39° 8'47.19"N Lon : 16° 3'29.06"E Parco Marino Regionale "Scogli di Isca", accesso regolamentato. Sea Wildlife Area "Scogli di Isca", access regulated. *GPS*			
K012	**Scoglio Pietra Grande**	X	CZ	3
	Calabria	CZ---001	N	Y
	Lat : 38°45'10.68"N Lon : 16°34'3.70"E *GPS*			
K013	**(unassigned)**			
K014	**Scoglio del Gabbiano**	X	KR	3
	Calabria	KR---002	N	Y
	Lat : 38°53'56.78"N Lon : 17° 6'6.22"E *GPS*			
K015	**Scoglio Galera**	X	RC	3
	Calabria	RC---001	N	N
	Lat : 38°20'24.87"N Lon : 15°49'47.04"E *GPS*			
K016	**Scoglio dell'Ulivo**	X	RC	3
	Calabria	RC---002	N	Y
	Lat : 38°22'53.42"N Lon : 15°51'25.18"E *GPS*			

K017	**Scoglio della Galea**	X	VV	3
	Calabria	VV---002	N	Y
	Lat : 38°36'20.56"N Lon : 15°50'56.54"E *GPS*			
K018	**Scoglio del Godano o Vadaro o Vadera**	EU---144	VV	3
	Calabria	VV---003	N	Y
	Lat : 38°38'19.58"N Lon : 15°49'33.38"E *GPS*			
K019	**Scoglio Mantineo**	EU---144	VV	3
	Calabria	VV---004	Y	Y
	Lat : 38°37'10.26"N Lon : 15°49'25.73"E *GPS*			
K020	**Scoglio Arena o Praca o Galera**	X	VV	3
	Calabria	VV---005	N	Y
	Lat : 38°43'31.64"N Lon : 15°59'56.97"E *GPS*			
K021	**Scoglio Utonu**	X	VV	3
	Calabria	VV---006	N	Y
	Lat : 38°37'21.33"N Lon : 15°49'32.39"E *GPS*			
K022	**I Furmiculi (Scogli delle Formiche)**	EU---144	VV	3
	Calabria	VV---007	N	N
	Lat : 38°39'34.41"N Lon : 15°50'38.65"E *GPS*			
K023	**Scoglio Cala Lancuia**	X	RC	3
	Calabria	RC---003	N	N
	Lat : 38°19'1.29"N Lon : 15°49'28.81"E *GPS*			

L - LIGURIA

L001	**Isola del Tino**	EU---083	SP	5
	Liguria	SP---002	Y	Y
	Lat : 44° 1'37.09"N Lon : 9°51'1.51"E Area militare, accesso regolamentato Military Area, restricted access.			
L002	**Isola del Tinetto**	EU---083	SP	5
	Liguria	SP---003	N	Y
	Lat : 44° 1'24.51"N Lon : 9°51'3.45"E Area militare, accesso regolamentato Military Area, restricted access. *GPS*			
L003	**Torre Scuola**	EU---083	SP	5
	Liguria	SP---004	N	Y
	Lat : 44° 3'6.02"N Lon : 9°51'29.66"E Area militare, accesso regolamentato Military Area, restricted access.			
L004	**Scoglio Ferale**	X	SP	3
	Liguria	SP---005	N	Y
	Lat : 44° 4'15.49"N Lon : 9°46'51.04"E *GPS*			
L005	**Scoglio di Cala Fornace**	X	SP	3
	Liguria	SP---006	N	Y
	Lat : 44° 2'37.92"N Lon : 9°51'15.63"E *GPS*			

L006	**Scoglio Corvaccino**	x	SP	3
	Liguria	SP---007	N	N
	Lat : 44° 2'12.16"N Lon : 9°57'50.51"E *GPS*			
L007	**Scoglio Viciatiello**	x	SP	3
	Liguria	SP---008	N	Y
	Lat : 44° 2'13.58"N Lon : 9°58'6.09"E *GPS*			
L008	**Scogli Punta delle Stelle**	x	SP	3
	Liguria	SP---009	N	Y
	Lat : 44° 3'44.00"N Lon : 9°55'17.32"E Solo lo scoglio piu' ad Ovest e' valido. Only most western rock is valid. *GPS*			
L009	**Scoglio Galera**	x	SP	3
	Liguria	SP---010	N	Y
	Lat : 44° 3'48.02"N Lon : 9°48'24.44"E *GPS*			
L010	**Scoglio Grimaldo**	x	SP	3
	Liguria	SP---012	N	Y
	Lat : 44° 4'51.93"N Lon : 9°46'2.40"E *GPS*			
L011	**(Unassigned)**	---	---	3
	Liguria	---	N	N
	Lat : Lon :			
L012	**Scoglio del Frate**	x	SP	3
	Liguria	SP---015	N	Y
	Lat : 44° 8'21.42"N Lon : 9°40'22.97"E *GPS*			

L013	**Scoglio Gagiato**	X	SP	3
	Liguria	SP---016	N	Y
	Lat : 44° 8'2.83"N Lon : 9°38'0.36"E *GPS*			
L014	**Scoglio Nero o Padre Vecchio**	X	SP	3
	Liguria	SP---017	N	Y
	Lat : 44° 9'6.65"N Lon : 9°36'53.73"E *GPS*			
L015	**Scoglio Giamio**	X	SP	3
	Liguria	SP---018	N	N
	Lat : 44°12'3.97"N Lon : 9°33'12.70"E *GPS*			
L016	**Scoglio Stella**	X	SP	3
	Liguria	SP---019	N	Y
	Lat : 44° 3'51.50"N Lon : 9°55'10.00"E *GPS*			
L017	**La Guardiola**	X	SP	3
	Liguria	SP---020	N	N
	Lat : 44° 5'38.96"N Lon : 9°44'18.87"E *GPS*			
L018	**Isola Gallinara**	EU---083	SV	5
	Liguria	SV---001	N	Y
	Lat : 44° 1'29.79"N Lon : 8°13'34.95"E Riserva Naturale Isola Gallinara ed isola privata, permesso di accesso necessario. Wildlife Area, and private island, access regulated.			

L019	**Isola di Bergeggi**	EU---083	SV	5
	Liguria	SV---002	N	Y
	Lat : 44°14'2.91"N Lon : 8°26'41.19"E Riserva Naturale Regionale di Bergeggi, permesso di accesso necessario. Wildlife Area, access regulated.			
L020	**Scogli I Pagliai**	X	SV	3
	Liguria	SV---003	N	Y
	Lat : 44°10'43.15"N Lon : 8°22'41.28"E *GPS*			
L021	**Scoglio delle Donne**	X	SV	3
	Liguria	SV---004	N	Y
	Lat : 44°19'19.19"N Lon : 8°29'55.57"E *GPS*			
L022	**Scoglio Margonara**	X	SV	3
	Liguria	SV---005	N	Y
	Lat : 44°19'21.67"N Lon : 8°30'0.02"E *GPS*			
L023	**Scoglio Nave**	X	GE	3
	Liguria	GE---002	N	Y
	Lat : 44°24'58.70"N Lon : 8°43'30.91"E *GPS*			
L024	**Pria Pula**	X	GE	3
	Liguria	GE---003	N	N
	Lat : 44°25'15.74"N Lon : 8°48'20.55"E *GPS*			
L025	**Scoglio Pietra Stella (Pria Stella)**	X	GE	3
	Liguria	GE---004	N	N
	Lat : 44°14'6.32"N Lon : 9°29'30.70"E *GPS*			

L026	**Scoglio della Galeazza**	X	IM	3
	Liguria	IM---001	N	Y
	Lat : 43°53'17.73"N Lon : 8° 3'46.63"E *GPS*			
L027	**Isola Palmaria**	X	SP	2
	Liguria	SP---001	Y	Y
	Lat : 44° 2'38.08"N Lon : 9°50'35.45"E			

M - MADDALENA

M001	**Isola Maddalena**	EU---041	OT	2
	Maddalena	OT---008	Y	Y
	Lat : 41°13'48.07"N Lon : 9°24'38.09"E Parco Nazionale Della Maddalena, zona TC. Maddalena National Park, Zone TC.			
M002	**Isola Barrettini**	EU---041	OT	3
	Maddalena	OT---009	N	Y
	Lat : 41°17'2.97"N Lon : 9°24'6.89"E Parco Nazionale Della Maddalena, zona TB/MB. Maddalena National Park, Zone TB/MB. *GPS*			
M003	**Isola delle Bisce**	EU---041	OT	5
	Maddalena	OT---010	N	Y
	Lat : 41° 9'51.04"N Lon : 9°31'24.88"E Parco Nazionale Della Maddalena, zona TA/MA. Maddalena National Park, Zone TA/MA. *GPS*			

M004	**Isola Budelli**	EU---041	OT	4
	Maddalena	OT---011	N	Y
	Lat : 41°17'2.89"N Lon : 9°21'7.06"E Parco Naz. Maddalena, zona TB/MB. La "Spiaggia Rosa" non e' accessibile. Isola p rivata. Maddalena National Park, Zone TB/MB. "Pink Beach" is forbidden. Private Island. *GPS*			
M005	**Isola Caprera**	EU---041	OT	2
	Maddalena	OT---012	Y	Y
	Lat : 41°13'7.96"N Lon : 9°28'6.24"E Parco Nazionale Della Maddalena, zona TC. Maddalena National Park, Zone TC.			
M006	**Isola Corcelli**	EU---041	OT	3
	Maddalena	OT---013	N	Y
	Lat : 41°17'39.33"N Lon : 9°23'59.12"E Parco Nazionale Della Maddalena, zona TB/MB. Maddalena National Park, Zone TB/MB. *GPS*			
M007	**La Presa**	EU---041	OT	5
	Maddalena	OT---014	N	N
	Lat : 41°18'35.83"N Lon : 9°22'27.59"E Parco Nazionale Della Maddalena, zona TB/MB. Maddalena National Park, Zone TB/MB. *GPS*			
M008	**Scogli I Monaci**	EU---041	OT	3
	Maddalena	OT---015	N	N
	Lat : 41°13'5.67"N Lon : 9°31'8.78"E Parco Nazionale Della Maddalena, zona TB/MB. Maddalena National Park, Zone TB/MB. *GPS*			
M009	**Isola Piana di Corcelli**	EU---041	OT	5
	Maddalena	OT---016	N	Y
	Lat : 41°17'42.98"N Lon : 9°24'17.56"E Parco Nazionale Della Maddalena, zona TA/MA. Maddalena National Park, Zone TA/MA. *GPS*			

M010	**Isolotto Porco**	EU---041	OT	3
	Maddalena	OT---017	N	Y
	Lat : 41°10'26.50"N Lon : 9°27'39.21"E Parco Nazionale Della Maddalena, zona TB/MB. Maddalena National Park, Zone TB/MB. *GPS*			
M011	**Isola Razzoli**	EU---041	OT	3
	Maddalena	OT---018	N	Y
	Lat : 41°18'0.78"N Lon : 9°20'57.23"E Parco Nazionale Della Maddalena, zona TB/MB, parte e' TA. Maddalena National Park, Zone TB/MB, part is TA. *GPS*			
M012	**Isola Santa Maria**	EU---041	OT	3
	Maddalena	OT---019	N	Y
	Lat : 41°17'52.11"N Lon : 9°22'30.88"E Parco Nazionale Della Maddalena, zona TB/MB. Maddalena National Park, Zone TB/MB. *GPS*			
M013	**Isola Santo Stefano**	EU---041	OT	4
	Maddalena	OT---020	N	Y
	Lat : 41°11'53.99"N Lon : 9°24'46.21"E Parco Nazionale Della Maddalena, zona TB/MB. Aree private e militari. Maddalena National Park, Zone TB/MB. Private and military areas. *GPS*			
M014	**Isola Spargi**	EU---041	OT	3
	Maddalena	OT---021	N	Y
	Lat : 41°14'27.93"N Lon : 9°20'44.36"E Parco Nazionale Della Maddalena, zona TB/MB. Maddalena National Park, Zone TB/MB. *GPS*			

M015	**Scogli di Spargiotto**	EU---041	OT	5
	Maddalena	OT---022	N	N
	Lat : 41°15'9.43"N Lon : 9°19'25.91"E Parco Nazionale Della Maddalena, zona TA/MB. Maddalena National Park, Zone TA/MB. *GPS*			
M016	**Isola Chiesa**	EU---041	OT	3
	Maddalena	OT---023	N	N
	Lat : 41°12'47.82"N Lon : 9°25'1.37"E Parco Nazionale Della Maddalena, zona TC/MB. Maddalena National Park, Zone TC/MB. *GPS*			
M017	**Isolotto Roma**	EU---041	OT	3
	Maddalena	OT---024	N	Y
	Lat : 41°11'47.23"N Lon : 9°23'48.03"E Parco Nazionale Della Maddalena, zona TC/MB. Maddalena National Park, Zone TC/MB. *GPS*			
M018	**Isolotti Paduleddi**	EU---041	OT	3
	Maddalena	OT---025	N	N
	Lat : 41°17'10.04"N Lon : 9°21'57.17"E Parco Nazionale Della Maddalena, zona TB/MB. Maddalena National Park, Zone TB/MB. *GPS*			
M019	**Isolotti Stramanari**	EU---041	OT	3
	Maddalena	OT---026	N	Y
	Lat : 41°17'0.11"N Lon : 9°21'49.59"E Parco Nazionale Della Maddalena, zona TB/MB. Maddalena National Park, Zone TB/MB. *GPS*			

M020	**Scogli Spargiortelli**	EU---041	OT	3
	Maddalena	OT---027	N	N
	Lat : 41°15'6.66"N Lon : 9°19'15.36"E Parco Nazionale Della Maddalena, zona TA/MB. Maddalena National Park, Zone TA/MB. *GPS*			
M021	**Isolotti Barrettinelli**	EU---041	OT	5
	Maddalena	OT---028	N	Y
	Lat : 41°16'31.87"N Lon : 9°24'11.13"E Parco Nazionale Della Maddalena, zona TB/MB. Maddalena National Park, Zone TB/MB. *GPS*			
M022	**Barrettinelli di Fuori**	EU---041	OT	3
	Maddalena	OT---029	N	N
	Lat : 41°18'5.73"N Lon : 9°24'3.22"E Parco Nazionale Della Maddalena, zona TB/MB. Maddalena National Park, Zone TB/MB. *GPS*			
M023	**Isola Capicciolu di Santa Maria**	EU---041	OT	5
	Maddalena	OT---030	N	N
	Lat : 41°18'32.66"N Lon : 9°22'8.83"E Parco Nazionale Della Maddalena, zona TA/MA. Maddalena National Park, Zone TA/MA. *GPS*			
M024	**Isola Cappuccini**	EU---041	OT	3
	Maddalena	OT---031	N	Y
	Lat : 41° 9'10.83"N Lon : 9°30'8.30"E Parco Nazionale Della Maddalena, zona TB/MB. Maddalena National Park, Zone TB/MB. *GPS*			

M025	**Isola Carpa**	EU---041	OT	3
	Maddalena	OT---032	N	Y
	Lat : 41°17'15.59"N Lon : 9°21'43.79"E Parco Nazionale Della Maddalena, zona TB/MB. Maddalena National Park, Zone TB/MB. *GPS*			
M026	**Isola degl'Italiani**	EU---041	OT	3
	Maddalena	OT---033	N	N
	Lat : 41°13'42.92"N Lon : 9°27'18.31"E Parco Nazionale Della Maddalena, zona TB/MB. Entrambi gli scogli sono validi. Maddalena National Park, Zone TB/MB. Both rocks are valid. *GPS*			
M027	**Isola Giardinelli**	EU---041	OT	2
	Maddalena	OT---034	Y	Y
	Lat : 41°13'56.21"N Lon : 9°26'27.76"E Parco Nazionale Della Maddalena, zona TB/MB. Maddalena National Park, Zone TB/MB. *GPS*			
M028	**Isolotto Pecora**	EU---041	OT	3
	Maddalena	OT---035	N	Y
	Lat : 41°10'57.84"N Lon : 9°29'6.85"E Parco Nazionale Della Maddalena, zona TA/MB, ma la costa sud e' TA/MA. Maddalena National Park, Zone TA/MB, but South coast that is TA/MA. *GPS*			
M029	**Isola Abbatoggia**	EU---041	OT	3
	Maddalena	OT---036	N	Y
	Lat : 41°15'11.54"N Lon : 9°23'58.61"E Parco Nazionale Della Maddalena, zona TA/MB. Maddalena National Park, Zone TA/MB. *GPS*			

M030	**Isole di Li Nibani**	EU---165	OT	5
	Maddalena	OT---037	N	N
	Lat : 41° 7'35.32"N Lon : 9°33'58.10"E Parco Nazionale Della Maddalena, zona TA/MA. Maddalena National Park, Zone TA/MA. *GPS*			
M031	**Scogli di Cala Granara**	EU---041	OT	3
	Maddalena	OT---038	N	N
	Lat : 41°14'0.68"N Lon : 9°21'14.54"E Parco Nazionale Della Maddalena, zona TB/MB. Maddalena National Park, Zone TB/MB. *GPS*			
M032	**Scogli di Pietragliaccio**	EU---041	OT	3
	Maddalena	OT---039	N	N
	Lat : 41°15'8.60"N Lon : 9°20'41.83"E Parco Nazionale Della Maddalena, zona TB/MB. Maddalena National Park, Zone TB/MB. *GPS*			
M033	**Spargiotto**	EU---041	OT	3
	Maddalena	OT---040	N	N
	Lat : 41°15'0.90"N Lon : 9°19'24.28"E Parco Nazionale Della Maddalena, zona TA/MB. Maddalena National Park, Zone TA/MB. *GPS*			
M034	**Isolotto dei Fichi d'India**	EU---041	OT	3
	Maddalena	OT---041	N	N
	Lat : 41° 7'32.92"N Lon : 9°26'38.91"E Parco Nazionale Della Maddalena, zona TB/MB. Maddalena National Park, Zone TB/MB. *GPS*			

M035	**Isolotti di Cala Lunga**	EU---041	OT	5
	Maddalena	OT---042	N	N
	Lat : 41°17'41.58"N Lon : 9°20'4.67"E Parco Nazionale Della Maddalena, zona TB/MB. Maddalena National Park, Zone TB/MB. *GPS*			
M036	**Isolotto Capicciolu di Razzoli**	EU---041	OT	5
	Maddalena	OT---043	N	N
	Lat : 41°18'4.21"N Lon : 9°21'21.52"E Parco Nazionale Della Maddalena, zona TA/MA. Maddalena National Park, Zone TA/MA. *GPS*			
M037	**Scogli delle Catene**	EU---041	OT	5
	Maddalena	OT---044	N	N
	Lat : 41°17'42.61"N Lon : 9°19'57.36"E Parco Nazionale Della Maddalena, zona TB/MB. Maddalena National Park, Zone TB/MB. *GPS*			
M038	**Scogli di (Punta) Marginetto**	EU---041	OT	3
	Maddalena	OT---045	N	N
	Lat : 41°16'9.35"N Lon : 9°24'56.65"E Parco Nazionale Della Maddalena, zona TA/MB. Maddalena National Park, Zone TA/MB. *GPS*			
M039	**Scogli di Punta Galera**	EU---041	OT	3
	Maddalena	OT---046	N	N
	Lat : 41°14'46.92"N Lon : 9°27'44.42"E Parco Nazionale Della Maddalena, zona TB/MB. Maddalena National Park, Zone TB/MB. *GPS*			

M040	**Scogli della Moneta**	EU---041	OT	3
	Maddalena	OT---047	N	N
	Lat : 41°12'50.11"N Lon : 9°26'15.81"E Parco Nazionale Della Maddalena, zona TC/MB. Maddalena National Park, Zone TC/MB. *GPS*			
M041	**Scogli di (Punta) Abbatoggia**	EU---041	OT	3
	Maddalena	OT---048	N	N
	Lat : 41°15'43.57"N Lon : 9°24'1.76"E Parco Nazionale Della Maddalena, zona TC/MB. Maddalena National Park, Zone TC/MB. *GPS*			
M042	**Scogli di Cala d'Inferno**	EU---041	OT	3
	Maddalena	OT---049	N	N
	Lat : 41°14'0.89"N Lon : 9°23'2.11"E Parco Nazionale Della Maddalena, zona TC/MB. Maddalena National Park, Zone TC/MB. *GPS*			
M043	**Scogli di Cala Maiore**	EU---041	OT	3
	Maddalena	OT---050	N	N
	Lat : 41°14'34.25"N Lon : 9°23'45.73"E Parco Nazionale Della Maddalena, zona TC/MB. Valgono solo gli scogli olktre 50 metri dalla costa. Maddalena National Park, Zone TC/MB. Only rocks more than 50m off shore are valid. *GPS*			
M044	**Scogli di (Punta) di Nido d'Aquila**	EU---041	OT	3
	Maddalena	OT---051	N	Y
	Lat : 41°12'54.08"N Lon : 9°22'58.59"E Parco Nazionale Della Maddalena, zona TC/MB. Maddalena National Park, Zone TC/MB. *GPS*			

M045	**Scoglio Bianco**	EU---041	OT	3
	Maddalena	OT---052	N	N
	Lat : 41°12'27.76"N Lon : 9°23'2.56"E Parco Nazionale Della Maddalena, zona TC/MB. Maddalena National Park, Zone TC/MB. *GPS*			
M046	**Scoglio Nassu**	EU---041	OT	3
	Maddalena	OT---053	N	N
	Lat : 41°12'32.05"N Lon : 9°24'42.07"E Parco Nazionale Della Maddalena, zona TB/MB. Maddalena National Park, Zone TB/MB. *GPS*			
M047	**Isolotto dell'Aglio**	EU---041	OT	3
	Maddalena	OT---054	N	Y
	Lat : 41°11'59.76"N Lon : 9°27'16.44"E Parco Nazionale Della Maddalena, zona TB/MB. Maddalena National Park, Zone TB/MB. *GPS*			
M048	**Scogli di Punta San Giorgio**	EU---041	OT	3
	Maddalena	OT---055	N	N
	Lat : 41°11'29.53"N Lon : 9°23'45.11"E Parco Nazionale Della Maddalena, zona TB/MB. Maddalena National Park, Zone TB/MB. *GPS*			
M049	**Isolotto di Punta Stagnali**	EU---041	OT	3
	Maddalena	OT---056	N	N
	Lat : 41°12'7.28"N Lon : 9°26'32.92"E Parco Nazionale Della Maddalena, zona TB/MB. Solo lo scoglio esterno e' valido. Maddalena National Park, Zone TB/MB. Only external rock is valid. *GPS*			

M050	**Isolotto Fico**	EU---041	OT	3
	Maddalena	OT---057	N	N
	Lat : 41°10'50.01"N Lon : 9°26'30.11"E Parco Nazionale Della Maddalena, zona TB/MB. Maddalena National Park, Zone TB/MB. *GPS*			
M051	**Isolotto Monaci**	EU---041	OT	3
	Maddalena	OT---058	N	N
	Lat : 41°12'58.34"N Lon : 9°31'1.31"E Parco Nazionale Della Maddalena, zona TB/MB. Maddalena National Park, Zone TB/MB. *GPS*			
M052	**Isolotto Lo Strangolato**	EU---041	OT	3
	Maddalena	OT---059	N	N
	Lat : 41°15'25.88"N Lon : 9°24'21.29"E Parco Nazionale Della Maddalena, zona TC/MB. Maddalena National Park, Zone TC/MB. *GPS*			
M053	**Scoglio Cannone**	EU---041	OT	3
	Maddalena	OT---060	N	Y
	Lat : 41°15'12.37"N Lon : 9°24'26.30"E Parco Nazionale Della Maddalena, zona TC/MB. Maddalena National Park, Zone TC/MB. *GPS*			
M054	**Isola Mortorio**	EU---165	OT	5
	Maddalena	OT---061	N	Y
	Lat : 41° 4'36.46"N Lon : 9°36'16.69"E Parco Nazionale Della Maddalena, zona TA/MA. Maddalena National Park, Zone TA/MA. *GPS*			

M055	**Scogli Mortoriotto**	EU---165	OT	5
	Maddalena	OT---062	N	N
	Lat : 41° 5'9.50"N Lon : 9°37'7.21"E Parco Nazionale Della Maddalena, zona TA/MA. Maddalena National Park, Zone TA/MA. *GPS*			
M056	**Le Camere**	EU---165	OT	5
	Maddalena	OT---063	N	Y
	Lat : 41° 4'10.53"N Lon : 9°35'5.22"E Parco Nazionale Della Maddalena, zona TA/MA. Maddalena National Park, Zone TA/MA. *GPS*			
M057	**Isola Soffi**	EU---165	OT	5
	Maddalena	OT---064	N	Y
	Lat : 41° 3'47.67"N Lon : 9°34'29.39"E Parco Nazionale Della Maddalena, zona TA/MA. Maddalena National Park, Zone TA/MA. *GPS*			
M058	**Isole dei Poveri**	EU---165	OT	3
	Maddalena	OT---065	N	Y
	Lat : 41° 5'38.34"N Lon : 9°34'51.39"E Parco Nazionale Della Maddalena, zona TB/MB. Maddalena National Park, Zone TB/MB. *GPS*			
M059	**Isola delle Rocche**	EU---024	OT	5
	Maddalena	OT---066	N	Y
	Lat : 41° 7'0.82"N Lon : 9°34'8.72"E Parco Nazionale Della Maddalena, zona TB/MB. Maddalena National Park, Zone TB/MB. *GPS*			

M060	**Isola Camize**	EU---165	OT	5
	Maddalena	OT---067	N	Y
	Lat : 41° 4'28.71"N Lon : 9°35'13.49"E Parco Nazionale Della Maddalena, zona TA/MA. Maddalena National Park, Zone TA/MA. *GPS*			
M061	**Isolotto di Cala Francese**	EU---041	OT	3
	Maddalena	OT---138	N	Y
	Lat : 41°13'21.34"N Lon : 9°22'39.23"E Parco Nazionale Della Maddalena, zona TC/MB. Maddalena National Park, Zone TC/MB. *GPS*			
M062	**Isola delle Spugne**	EU---041	OT	3
	Maddalena	OT---139	N	N
	Lat : 41°14'25.25"N Lon : 9°28'30.76"E Parco Nazionale Della Maddalena, zona TC/MB. Maddalena National Park, Zone TC/MB. *GPS*			
M063	**Isolotto Scaviccio o Scabeccio**	EU---041	OT	3
	Maddalena	OT---140	N	N
	Lat : 41°13'18.20"N Lon : 9°26'57.32"E Parco Nazionale Della Maddalena, zona TB/MB. Maddalena National Park, Zone TB/MB. *GPS*			
M064	**Scogli di Missoggiu**	EU---041	OT	5
	Maddalena	OT---141	N	N
	Lat : 41°17'18.89"N Lon : 9°22'16.42"E Parco Nazionale Della Maddalena, zona TB/MB. Maddalena National Park, Zone TB/MB. *GPS*			
M065	**Isolotto di Punta Corsara**	EU---041	OT	3
	Maddalena	OT---142	N	N
	Lat : 41°13'42.76"N Lon : 9°20'16.50"E Parco Nazionale Della Maddalena, zona TB/MB. Maddalena National Park, Zone TB/MB. *GPS*			

N---NUORESE OGLIASTRA

N001	**Isola dell'Ogliastra**	EU---165	OG	3
	Nuorese---Ogliastra	OG---001	N	Y
	Lat : 39°58'24.81"N Lon : 9°42'13.04"E *GPS*			
N002	**Scoglio Brecconi**	EU---024	OG	3
	Nuorese---Ogliastra	OG---002	N	N
	Lat : 39°42'16.73"N Lon : 9°40'16.72"E *GPS*			
N003	**Isolotto d'Ottiolo**	EU---165	OT	3
	Nuorese---Ogliastra	OT---001	N	Y
	Lat : 40°44'10.89"N Lon : 9°43'5.22"E *GPS*			
N004	**Isolotti dei Pedrami**	EU---165	OT	3
	Nuorese---Ogliastra	OT---002	N	Y
	Lat : 40°41'5.45"N Lon : 9°46'1.63"E *GPS*			
N005	**Isola Ruia di Porto Brandinchi**	EU---165	OT	5
	Nuorese---Ogliastra	OT---003	N	Y
	Lat : 40°49'39.22"N Lon : 9°42'27.39"E Area Marina Protetta Tavolara e Capo Coda di Cavallo; accesso regolamentato. Sea Wildlife Area; access regulated. *GPS*			

N006	**Isola Ruia di Capo Comino**	EU---024	NU	3
	Nuorese---Ogliastra	NU---006	N	Y
	Lat : 40°32'20.10"N Lon : 9°49'6.93"E *GPS*			
N007	**Scoglio dei Cormorani**	EU---165	OG	3
	Nuorese---Ogliastra	OG---004	N	Y
	Lat : 39°58'33.78"N Lon : 9°42'25.68"E *GPS*			
N008	**Scoglio Marchesa**	EU---024	NU	3
	Nuorese---Ogliastra	NU---015	N	N
	Lat : 40°28'24.07"N Lon : 9°48'35.73"E *GPS*			
N009	**Is Scoglius Arrubius**	EU---024	OG	3
	Nuorese---Ogliastra	OG---003	N	N
	Lat : 39°52'19.88"N Lon : 9°41'7.40"E Solo gli scogli oltre i 50 metri sono validi. Only rocks above 50 meters off shore are valid. *GPS*			
N010	**(Unassigned)**			

N011	**Isola Proratora**	EU---024	OT	3
	Nuorese---Ogliastra	OT---005	Y	Y
	Lat : 40°50'46.82"N Lon : 9°43'23.14"E Area Marina Protetta Tavolara e Capo Coda di Cavallo; accesso regolamentato. Sea Wildlife Area; access regulated. *GPS*			
N012	**Isola Cana**	EU---024	OT	3
	Nuorese---Ogliastra	OT---006	N	Y
	Lat : 40°51'51.11"N Lon : 9°40'37.15"E Area Marina Protetta Tavolara e Capo Coda di Cavallo; accesso regolamentato. Sea Wildlife Area; access regulated. *GPS*			
N013	**L'Isoledda**	EU---024	OT	3
	Nuorese---Ogliastra	OT---007	N	Y
	Lat : 40°51'1.44"N Lon : 9°41'28.78"E Area Marina Protetta Tavolara e Capo Coda di Cavallo; accesso regolamentato. Sea Wildlife Area; access regulated. *GPS*			
N014	**Scogli Cannazellu o Cannuzzellu**	EU---024	NU	3
	Nuorese---Ogliastra	NU---014	N	N
	Lat : 40°29'49.78"N Lon : 9°49'18.63"E Solo gli scogli oltre i 50 metri sono validi. Only rocks above 50 meters off shore are valid. *GPS*			

O---PLANARGIA CAMPIDANO

O001	**Isola Mal di Ventre**	EU---165	OR	5
	Planargia---Campidano	OR---001	N	Y
	Lat : 39°59'28.27"N Lon : 8°18'12.18"E Area Marina Protetta Sinis e Isola Mal Di Ventre; permesso di sbarco necessario. Sea Wildlife Area; landing permit necessary. *GPS*			
O002	**Il Catalano**	EU---165	OR	5
	Planargia---Campidano	OR---002	N	Y
	Lat : 39°52'53.60"N Lon : 8°16'33.33"E Area Marina Protetta Sinis e Isola Mal Di Ventre; permesso di sbarco necessario. Sea Wildlife Area; landing permit necessary. *GPS*			
O003	**Scogli di Corona Niedda**	EU---024	OR	3
	Planargia---Campidano	OR---003	N	Y
	Lat : 40°12'35.96"N Lon : 8°27'19.15"E *GPS*			
O004	**Isolotto Peloso o de Sa Tonnara**	EU---024	OR	3
	Planargia---Campidano	OR---004	N	Y
	Lat : 40° 3'13.17"N Lon : 8°24'13.12"E *GPS*			
O005	**Sa Mesalonga**	EU---024	OR	3
	Planargia---Campidano	OR---005	N	Y
	Lat : 40° 2'46.49"N Lon : 8°23'47.77"E *GPS*			

O006	**Scogli di S'Archittu**	EU---024	OR	3
	Planargia---Campidano	OR---006	N	Y
	Lat : 40° 5'32.44"N Lon : 8°29'12.14"E Solo gli scogli oltre i 50 metri sono validi. Only rocks more than 50 meters off shore are valid *GPS*			
O007	**Scoglio del Faro Vecchio**	EU---165	OR	5
	Planargia---Campidano	OR---007	N	N
	Lat : 40° 0'16.00"N Lon : 8°19'5.22"E Area Marina Protetta Sinis e Isola Mal Di Ventre; permesso di sbarco necessario. Sea Wildlife Area; landing permit necessary. *GPS*			
O008	**Isolotto Caogheddas**	EU---024	OR	3
	Planargia---Campidano	OR---008	N	Y
	Lat : 39°54'15.08"N Lon : 8°23'48.85"E			
O009	**Il Catalanetto**	EU---024	OR	5
	Planargia---Campidano	OR---009	N	Y
	Lat : 39°58'23.78"N Lon : 8°23'23.42"E Area Marina Protetta Sinis e Isola Mal Di Ventre; permesso di sbarco necessario. Sea Wildlife Area; landing permit necessary. *GPS*			

O010	**(unassigned)**			
O011	**Isolotto Pagliosa**	EU---024	OR	3
	Planargia---Campidano	OR---011	N	Y
	Lat : 40°21'37.09"N Lon : 8°22'38.02"E [ex NU---008] *GPS*			
O012	**Isolotto Managu**	EU---024	OR	3
	Planargia---Campidano	OR---012	N	Y
	Lat : 40°20'7.38"N Lon : 8°25'17.15"E [ex NU---016] *GPS*			
O---New	**Scoglio di Marargiu**	EU---024	OR	3
	Planargia---Campidano	---	X	X
	Lat : 40°20'15.16"N Lon : 8°22'53.73"E [ex NU---016] *GPS*			

P - PUGLIA

P001	**Isolotto dell'Eremita o San Paolo**	X	BA	3
	Puglia	BA---003	Y	Y
	Lat : 40°59'40.34"N Lon : 17°14'10.11"E *GPS*			
P002	**La Cassa**	X	BA	3
	Puglia	BA---005	Y	Y
	Lat : 41°14'38.56"N Lon : 16°30'20.97"E *GPS*			
P003	**Pedagna Grande**	EU---091	BR	5
	Puglia	BR---001	Y	Y
	Lat : 40°39'16.90"N Lon : 18° 0'4.15"E Area Militare con infrastrutture attive, accesso vietato. Restricted Active Military Area.			
P004	**Scogli Apani o dei Lapani**	EU---091	BR	5
	Puglia	BR---002	N	Y
	Lat : 40°42'12.33"N Lon : 17°49'30.91"E Area Marina Protetta, zona A di tutela integrale; permesso di sbarco necessario. Sea Wildlife Area; landing permit necessary. *GPS*			
P005	**Scoglio Guaceto Maggiore**	EU---091	BR	5
	Puglia	BR---003	N	Y
	Lat : 40°42'50.46"N Lon : 17°48'18.53"E Area Marina Protetta, zona A di tutela integrale; permesso di sbarco necessario. Sea Wildlife Area; landing permit necessary. *GPS*			

P006	**(Unassigned)**			
P007	**Isola Sant'Andrea**	X	BR	1
	Puglia	BR---005	N	Y
	Lat : 40°39'29.11"N Lon : 17°58'7.12"E			
P008	**Isolotto Giorgio Treviso**	EU---091	BR	5
	Puglia	BR---006	N	Y
	Lat : 40°39'21.90"N Lon : 17°59'37.81"E Area Militare, accesso vietato. Restricted Military Area. *GPS*			
P009	**Isolotto Monacello**	EU---091	BR	5
	Puglia	BR---007	N	Y
	Lat : 40°39'27.94"N Lon : 17°59'29.86"E Area Militare, accesso vietato. Restricted Military Area. *GPS*			
P010	**Isolotto La Chiesa**	EU---091	BR	5
	Puglia	BR---008	N	Y
	Lat : 40°39'25.89"N Lon : 17°59'32.44"E Area Militare, accesso vietato. Restricted Military Area. *GPS*			
P011	**Isolotto Traversa**	EU---091	BR	5
	Puglia	BR---009	Y	Y
	Lat : 40°39'28.09"N Lon : 17°59'26.53"E Area Militare, accesso vietato. Restricted Military Area. *GPS*			

P012	**Scoglio Cavallo**	EU---091	BR	3
	Puglia	BR---013	N	Y
	Lat : 40°38'34.69"N Lon : 18° 1'38.93"E *GPS*			
P013	**Scoglio Guaceto Minore**	EU---091	BR	5
	Puglia	BR---014	N	Y
	Lat : 40°42'49.87"N Lon : 17°48'12.35"E Area Marina Protetta, zona A di tutela integrale; permesso di sbarco necessario. Sea Wildlife Area; landing permit necessary. *GPS*			
P014	**Scoglio Guaceto di Fuori**	EU---091	BR	5
	Puglia	BR---015	N	Y
	Lat : 40°42'45.70"N Lon : 17°48'34.62"E Area Marina Protetta, zona A di tutela integrale; permesso di sbarco necessario. Sea Wildlife Area; landing permit necessary. *GPS*			
P015	**Scoglio Pantanagianni**	X	BR	3
	Puglia	BR---016	Y	Y
	Lat : 40°44'49.50"N Lon : 17°43'51.83"E *GPS*			
P016	**Scoglio di Portonuovo**	EU---050	FG	3
	Puglia	FG---009	N	Y
	Lat : 41°50'39.85"N Lon : 16°11'16.52"E *GPS*			
P017	**Isola di Campi**	X	FG	3
	Puglia	FG---010	N	Y
	Lat : 41°48'55.02"N Lon : 16°12'2.03"E *GPS*			

P018	**Isola La Chianca**	X	FG	3
	Puglia	FG---011	N	Y
	Lat : 41°55'42.04"N Lon : 16° 6'40.15"E *GPS*			
P019	**Scoglio Sant'Eufemia**	X	FG	3
	Puglia	FG---012	N	Y
	Lat : 41°53'20.07"N Lon : 16°11'3.92"E *GPS*			
P020	**Scoglio Paradiso**	X	FG	3
	Puglia	FG---013	N	Y
	Lat : 41°56'33.12"N Lon : 16° 5'1.93"E *GPS*			
P021	**La Gattarella**	X	FG	3
	Puglia	FG---014	N	Y
	Lat : 41°50'22.19"N Lon : 16°11'22.56"E *GPS*			
P022	**Scoglio di Portonuovo di Fuori**	EU---050	FG	3
	Puglia	FG---015	N	Y
	Lat : 41°50'35.75"N Lon : 16°11'24.40"E *GPS*			
P023	**Scoglio di Campi**	X	FG	3
	Puglia	FG---016	N	N
	Lat : 41°48'49.48"N Lon : 16°11'54.84"E *GPS*			
P024	**Isola Sant'Andrea**	EU---091	LE	5
	Puglia	LE---001	N	Y
	Lat : 40° 2'57.96"N Lon : 17°56'57.34"E Parco Naturale Regionale, accesso regolamentato. Natural Park, access is regulated. *GPS*			

P025	**Isola Grande di Porto Cesareo o dei Conigli**	EU---091	LE	3
	Puglia	LE---002	Y	Y
	Lat : 40°15'25.43"N Lon : 17°53'6.83"E *GPS*			
P026	**Isola della Malva o della Chianca**	X	LE	3
	Puglia	LE---003	Y	Y
	Lat : 40°16'10.69"N Lon : 17°51'59.85"E *GPS*			
P027	**Isola del Capezzone**	EU---091	LE	3
	Puglia	LE---004	Y	Y
	Lat : 40°15'13.26"N Lon : 17°53'25.49"E *GPS*			
P028	**Scoglio del Campo (Gallipoli)**	EU---091	LE	3
	Puglia	LE---005	N	Y
	Lat : 40° 3'11.87"N Lon : 17°58'8.31"E *GPS*			
P029	**Scoglio Pazzi**	X	LE	5
	Puglia	LE---006	N	Y
	Lat : 39°53'40.79"N Lon : 18° 5'47.36"E Parco Naturale Regionale, accesso regolamentato. Natural Park, access is regulated. *GPS*			
P030	**Scoglio Santo Emiliano**	X	LE	3
	Puglia	LE---007	N	Y
	Lat : 40° 5'32.89"N Lon : 18°30'11.93"E *GPS*			

P031	**Scogli Due Sorelle**	X	LE	3
	Puglia	LE---008	N	Y
	Lat : 40°16'11.47"N Lon : 18°26'12.86"E *GPS*			
P032	**Scoglio Fanciulla**	X	LE	3
	Puglia	LE---009	Y	Y
	Lat : 39°50'17.70"N Lon : 18°12'8.87"E *GPS*			
P033	**Gallipoli**	X	LE	1
	Puglia	LE---010	N	Y
	Lat : 40° 3'16.99"N Lon : 17°58'31.79"E			
P034	**Scoglio Giurlita**	EU---091	LE	3
	Puglia	LE---011	N	Y
	Lat : 39°51'18.28"N Lon : 18° 8'24.67"E *GPS*			
P035	**Scoglio Tondo**	X	LE	3
	Puglia	LE---013	Y	Y
	Lat : 39°52'47.66"N Lon : 18° 7'20.46"E *GPS*			
P036	**Isola dei Gabbiani**	X	LE	3
	Puglia	LE---014	N	Y
	Lat : 40°15'21.07"N Lon : 17°53'20.22"E *GPS*			
P037	**Isola Mogghia o Moiusa**	X	LE	3
	Puglia	LE---015	Y	Y
	Lat : 40°15'34.37"N Lon : 17°53'15.81"E *GPS*			

P038	**Isola degli Scheletri**	X	LE	3
	Puglia	LE---016	Y	Y
	Lat : 40°16'10.63"N Lon : 17°52'26.56"E *GPS*			
P039	**Isolotto Chianca d'Abramo**	EU---091	LE	3
	Puglia	LE---017	Y	Y
	Lat : 40°15'44.32"N Lon : 17°52'59.25"E *GPS*			
P040	**Isolotto Cuccio**	X	LE	3
	Puglia	LE---018	N	Y
	Lat : 40°16'4.87"N Lon : 17°52'44.39"E *GPS*			
P041	**Isola della Scogliera o Piccola (inclusa Isola di Mezzo)**	X	LE	1
	Puglia	LE---019	Y	Y
	Lat : 40°15'17.90"N Lon : 17°53'28.08"E *GPS*			
P042	**Scoglio Occhio I**	X	LE	3
	Puglia	LE---020	Y	Y
	Lat : 40°15'50.42"N Lon : 17°53'3.13"E *GPS*			
P043	**Scoglio Occhio II**	X	LE	3
	Puglia	LE---021	Y	Y
	Lat : 40°15'47.66"N Lon : 17°53'2.04"E *GPS*			
P044	**Scoglio Penna**	X	LE	3
	Puglia	LE---022	Y	Y
	Lat : 40°15'49.37"N Lon : 17°53'9.98"E *GPS*			

P045	**Le Formiche (San Foca)**	X	LE	3
	Puglia	LE---023	N	Y
	Lat : 40°18'22.64"N Lon : 18°24'0.24"E *GPS*			
P046	**Isolotto di Torre Sant'Isidoro**	X	LE	3
	Puglia	LE---024	N	Y
	Lat : 40°13'8.13"N Lon : 17°55'15.31"E *GPS*			
P047	**Scoglio della Discesa**	X	LE	3
	Puglia	LE---025	N	Y
	Lat : 40°14'13.34"N Lon : 17°54'32.08"E *GPS*			
P048	**Scoglio dei Capperi**	X	LE	5
	Puglia	LE---026	Y	Y
	Lat : 40°12'25.97"N Lon : 17°55'14.26"E Riserva Marina Integrale, ma accesso di fatto non ristretto. Restricted Environmental Area; however, landing easily achievable. *GPS*			
P049	**Scoglio dei Piccioni**	EU---091	LE	3
	Puglia	LE---028	N	Y
	Lat : 40° 3'5.73"N Lon : 17°58'12.92"E *GPS*			
P050	**Scoglio La Terra**	X	LE	3
	Puglia	LE---029	N	Y
	Lat : 39°52'58.49"N Lon : 18° 7'6.61"E *GPS*			

P051	**Scoglio Qunta**	X	LE	3
	Puglia	LE---030	Y	Y
	Lat : 40° 9'19.38"N Lon : 18°29'26.18"E *GPS*			
P052	**Scoglio Scattapignata**	X	LE	3
	Puglia	LE---031	N	Y
	Lat : 40°19'47.95"N Lon : 18°22'35.34"E *GPS*			
P053	**Scoglio della Specchia**	X	LE	3
	Puglia	LE---032	N	Y
	Lat : 40°19'44.55"N Lon : 18°22'32.72"E *GPS*			
P054	**Scoglio Pinuso**	X	LE	3
	Puglia	LE---033	N	Y
	Lat : 40°19'37.91"N Lon : 18°22'40.64"E *GPS*			

P055	**Scoglio Fincari**	X	LE	3
	Puglia	LE---034	N	Y
	Lat : 40°19'24.25"N Lon : 18°22'50.01"E *GPS*			
P056	**Scoglio Iannaredda**	X	LE	3
	Puglia	LE---035	N	Y
	Lat : 40°19'15.09"N Lon : 18°22'56.50"E *GPS*			
P057	**Scoglio Pizzicazzi**	X	LE	3
	Puglia	LE---036	N	Y
	Lat : 40°18'59.09"N Lon : 18°23'9.10"E *GPS*			
P058	**Scoglio Papuscia**	X	LE	3
	Puglia	LE---037	N	Y
	Lat : 40°18'56.97"N Lon : 18°23'10.93"E *GPS*			
P059	**Scoglio Sulasce**	X	LE	3
	Puglia	LE---038	N	Y
	Lat : 40°18'48.30"N Lon : 18°23'33.11"E *GPS*			
P060	**Scoglio Prusieddi**	X	LE	3
	Puglia	LE---039	N	Y
	Lat : 40°18'42.49"N Lon : 18°23'35.66"E *GPS*			
P061	**Scoglio Grosso**	X	LE	3
	Puglia	LE---040	N	Y
	Lat : 40°18'33.95"N Lon : 18°23'51.49"E *GPS*			

P062	**Scoglio della Gaggiana**	X	LE	3
	Puglia	LE---041	N	Y
	Lat : 40°18'28.58"N Lon : 18°23'55.12"E *GPS*			
P063	**Scoglio di Santa Caterina**	X	LE	3
	Puglia	LE---042	N	Y
	Lat : 40° 8'26.59"N Lon : 17°58'44.12"E *GPS*			
P064	**Scoglio Fontanelle**	X	LE	3
	Puglia	LE---047	N	Y
	Lat : 39°52'42.59"N Lon : 18° 7'27.83"E *GPS*			
P065	**Scoglio Macolone**	X	LE	3
	Puglia	LE---048	N	Y
	Lat : 39°51'11.15"N Lon : 18°10'4.14"E *GPS*			
P066	**Scoglio Piccolo**	X	LE	3
	Puglia	LE---049	N	Y
	Lat : 40°19'25.07"N Lon : 18°22'47.83"E *GPS*			
P067	**Isola Bassa**	X	LE	3
	Puglia	LE---050	N	Y
	Lat : 40°18'46.36"N Lon : 18°23'34.63"E *GPS*			
P068	**Scoglio San Nicola (Otranto)**	X	LE	3
	Puglia	LE---051	N	N
	Lat : 40° 8'51.99"N Lon : 18°29'55.25"E *GPS*			

P069	**Scoglio I Paduli (Ugento)**	X	LE	3
	Puglia	LE---052	N	N
	Lat : 39°51'13.49"N Lon : 18°10'1.70"E *GPS*			
P070	**Scoglio di Torre dell'Ovo**	X	TA	3
	Puglia	TA---003	N	Y
	Lat : 40°18'10.46"N Lon : 17°29'56.60"E *GPS*			
P071	**Taranto Vecchia**	X	TA	1
	Puglia	TA---004	Y	Y
	Lat : 40°28'32.69"N Lon : 17°13'48.86"E			
P072	**Scoglio di Manaccora**	X	FG	3
	Puglia	FG---017	N	N
	Lat : 41°56'53.47"N Lon : 16° 3'8.68"E Solo lo scoglio piu' esterno e' valido. Only most external rock is valid. *GPS*			
P073	**Scoglio della Testa del Gargano**	X	FG	3
	Puglia	FG---018	N	N
	Lat : 41°49'36.52"N Lon : 16°12'4.59"E *GPS*			
P074	**Scoglio Le Forbici o Faraglione della Baia dei Mergoli**	X	FG	3
	Puglia	FG---019	N	N
	Lat : 41°44'47.66"N Lon : 16° 8'47.24"E Solo lo scoglio piu' esterno e' valido. Only most external rock is valid.*GPS*			
P075	**Scoglio della Strea**	X	LE	3
	Puglia	---	Y	N
	Lat : 40°15'4.24"N Lon : 17°53'41.32"E *GPS*			

Q - TREMITI

Q001	**Isola San Domino**	EU---050	FG	2
	Tremiti	FG---001	Y	Y
	Lat : 42° 6'36.28"N Lon : 15°29'10.22"E			
Q002	**Isola San Nicola**	EU---050	FG	2
	Tremiti	FG---002	Y	Y
	Lat : 42° 7'28.47"N Lon : 15°30'42.00"E			
Q003	**Isola Caprara o Capraia**	EU---050	FG	4
	Tremiti	FG---003	Y	Y
	Lat : 42° 8'13.22"N Lon : 15°30'47.97"E Area Marina Protetta, verificare area di sbarco. Sea Wildlife Area; verify landing place. *GPS*			
Q004	**Isola Pianosa**	EU---050	FG	5
	Tremiti	FG---004	N	Y
	Lat : 42°13'28.19"N Lon : 15°44'47.99"E Area Marina Protetta, zona A di tutela integrale; permesso di sbarco necessario. Sea Wildlife Area; landing permit necessary. *GPS*			
Q005	**Cacio Cavallo**	EU---050	FG	4
	Tremiti	FG---005	N	Y
	Lat : 42° 7'17.06"N Lon : 15°30'30.20"E Area Marina Protetta, verificare area di sbarco. Sea Wildlife Area; verify landing place. *GPS*			
Q006	**Il Cretaccio o Cretazzo**	EU---050	FG	4
	Tremiti	FG---006	N	Y
	Lat : 42° 7'20.28"N Lon : 15°29'59.68"E Area Marina Protetta, verificare area di sbarco. Sea Wildlife Area; verify landing place. *GPS*			

Q007	**I Pagliai**	EU---050	FG	4
	Tremiti	FG---007	N	Y
	Lat : 42° 7'24.31"N Lon : 15°29'38.89"E Area Marina Protetta, verificare area di sbarco. Sea Wildlife Area; verify landing place. *GPS*			
Q008	**Scoglio La Vecchia**	EU---050	FG	4
	Tremiti	FG---008	N	Y
	Lat : 42° 7'23.94"N Lon : 15°30'6.88"E Area Marina Protetta, verificare area di sbarco. Sea Wildlife Area; verify landing place. *GPS*			

R - LAZIO

R001	**Isola di Ponza**	EU---045	LT	2
	Lazio	LT---001	N	Y
	Lat : 40°54'3.89"N Lon : 12°57'7.52"E			
R002	**Isola di Gavi**	EU---045	LT	3
	Lazio	LT---002	N	Y
	Lat : 40°56'4.76"N Lon : 13° 0'0.41"E Parco Nazionale del Circeo, accesso regolamentato. Circeo National Park, landing regulated. *GPS*			
R003	**Scoglio La Botte**	EU---045	LT	3
	Lazio	LT---003	N	Y
	Lat : 40°50'21.98"N Lon : 13° 6'11.80"E Parco Nazionale del Circeo, accesso regolamentato. Circeo National Park, landing regulated. *GPS*			
R004	**Scoglio Cappello**	EU---045	LT	3
	Lazio	LT---004	N	Y
	Lat : 40°55'15.49"N Lon : 12°50'55.53"E Parco Nazionale del Circeo, accesso regolamentato. Circeo National Park, landing regulated. *GPS*			
R005	**Le Formiche**	EU---045	LT	3
	Lazio	LT---005	N	Y
	Lat : 40°53'5.27"N Lon : 12°58'50.40"E Parco Nazionale del Circeo, accesso regolamentato. Circeo National Park, landing regulated. *GPS*			

R006	**La Galera di Dentro**	EU---045	LT	3
	Lazio	LT---006	Y	Y
	Lat : 40°56'33.65"N Lon : 12°51'6.09"E Parco Nazionale del Circeo, accesso regolamentato. Circeo National Park, landing regulated. *GPS*			
R007	**Faraglione di Mezzogiorno**	EU---045	LT	3
	Lazio	LT---007	N	Y
	Lat : 40°55'26.74"N Lon : 12°50'50.64"E Parco Nazionale del Circeo, accesso regolamentato. Circeo National Park, landing regulated. *GPS*			
R008	**Isola di Palmarola**	EU---045	LT	3
	Lazio	LT---008	Y	Y
	Lat : 40°56'11.40"N Lon : 12°51'24.62"E Parco Nazionale del Circeo, accesso regolamentato. Circeo National Park, landing regulated. *GPS*			
R009	**Il Piatto di Dentro**	EU---045	LT	3
	Lazio	LT---009	Y	Y
	Lat : 40°56'52.26"N Lon : 12°50'59.17"E Parco Nazionale del Circeo, accesso regolamentato. Circeo National Park, landing regulated. *GPS*			
R010	**Isola di Santo Stefano**	EU---045	LT	3
	Lazio	LT---010	N	Y
	Lat : 40°47'21.93"N Lon : 13°27'21.45"E Parco Nazionale del Circeo, verificare area di accesso consentita. Circeo National Park, verify permitted landing areas. *GPS*			

R011	**Isola di Ventotene**	EU---045	LT	2
	Lazio	LT---011	Y	Y
	Lat : 40°47'35.47"N Lon : 13°25'37.57"E			
R012	**Isola di Zannone**	EU---045	LT	5
	Lazio	LT---012	N	Y
	Lat : 40°58'8.29"N Lon : 13° 3'19.38"E Parco Nazionale del Circeo, permesso di accesso necessario. Circeo National Park, landing permit required. *GPS*			
R013	**La Nave di Fuori (Ventotene)**	EU---045	LT	3
	Lazio	LT---013	N	Y
	Lat : 40°47'40.96"N Lon : 13°26'5.14"E Parco Nazionale del Circeo, verificare area di accesso consentita. Circeo National Park, verify permitted landing areas. *GPS*			
R014	**Scoglio Ravia**	EU---045	LT	4
	Lazio	LT---014	N	Y
	Lat : 40°54'0.07"N Lon : 12°57'55.98"E Parco Nazionale del Circeo, isola privata. Circeo National Park, private island. *GPS*			
R015	**Scoglio Rosso (Punta Madonna)**	EU---045	LT	3
	Lazio	LT---015	N	Y
	Lat : 40°53'50.97"N Lon : 12°58'21.28"E Parco Nazionale del Circeo, accesso regolamentato. Circeo National Park, landing regulated. *GPS*			

R016	**Scoglio Suvace**	EU---045	LT	3
	Lazio	LT---016	N	Y
	Lat : 40°55'37.31"N Lon : 12°51'37.09"E Parco Nazionale del Circeo, accesso regolamentato. Circeo National Park, landing regulated. *GPS*			
R017	**Scogli di Calzone Muto**	EU---045	LT	3
	Lazio	LT---017	N	Y
	Lat : 40°53'5.05"N Lon : 12°57'55.58"E Parco Nazionale del Circeo, accesso regolamentato. Circeo National Park, landing regulated. *GPS*			
R018	**Scoglio del Parroco**	EU---045	LT	3
	Lazio	LT---018	N	Y
	Lat : 40°55'7.34"N Lon : 12°58'5.46"E Parco Nazionale del Circeo, accesso regolamentato. Circeo National Park, landing regulated. *GPS*			
R019	**Scoglio Evangelista**	EU---045	LT	3
	Lazio	LT---019	N	Y
	Lat : 40°55'37.34"N Lon : 12°58'53.63"E Parco Nazionale del Circeo, accesso regolamentato. Circeo National Park, landing regulated. *GPS*			
R020	**I Faraglioni di Maria Rosa (Ponza)**	EU---045	LT	3
	Lazio	LT---020	N	Y
	Lat : 40°54'46.27"N Lon : 12°56'38.38"E Parco Nazionale del Circeo, accesso regolamentato. Circeo National Park, landing regulated. *GPS*			

R021	**Faraglioni della Madonna**	EU---045	LT	3
	Lazio	LT---021	N	Y
	Lat : 40°53'39.34"N Lon : 12°58'23.38"E Parco Nazionale del Circeo, accesso regolamentato. Circeo National Park, landing regulated. *GPS*			
R022	**Scoglio Forcina**	EU---045	LT	3
	Lazio	LT---022	N	Y
	Lat : 40°56'18.30"N Lon : 12°51'40.42"E Parco Nazionale del Circeo, accesso regolamentato. Circeo National Park, landing regulated. *GPS*			
R023	**Scoglio Fucile**	EU---045	LT	3
	Lazio	LT---023	N	Y
	Lat : 40°55'37.57"N Lon : 12°51'0.92"E Parco Nazionale del Circeo, accesso regolamentato. Circeo National Park, landing regulated. *GPS*			
R024	**Scoglio Monaco**	EU---045	LT	5
	Lazio	LT---024	N	Y
	Lat : 40°57'51.30"N Lon : 13° 3'22.87"E Parco Nazionale del Circeo, accesso regolamentato. Circeo National Park, landing regulated. *GPS*			
R025	**Scoglio Pallante**	EU---045	LT	3
	Lazio	LT---025	N	Y
	Lat : 40°55'42.65"N Lon : 12°50'54.94"E Parco Nazionale del Circeo, accesso regolamentato. Circeo National Park, landing regulated. *GPS*			

R026	**Scoglio San Silverio**	EU---045	LT	3
	Lazio	LT---026	Y	Y
	Lat : 40°56'20.64"N Lon : 12°51'5.99"E Parco Nazionale del Circeo, accesso regolamentato. Circeo National Park, landing regulated. *GPS*			
R027	**Le Scoglietelle**	EU---045	LT	3
	Lazio	LT---027	N	Y
	Lat : 40°56'17.63"N Lon : 13° 0'36.00"E Parco Nazionale del Circeo, accesso regolamentato. Circeo National Park, landing regulated. *GPS*			
R028	**Sconciglio Grande (Ventotene)**	EU---045	LT	3
	Lazio	LT---028	N	Y
	Lat : 40°48'9.53"N Lon : 13°25'27.73"E Parco Nazionale del Circeo, verificare area di accesso consentita. Circeo National Park, verify permitted landing areas. *GPS*			
R029	**Scoglio Scuncillo**	EU---045	LT	3
	Lazio	LT---029	N	Y
	Lat : 40°57'1.82"N Lon : 12°51'13.83"E Parco Nazionale del Circeo, accesso regolamentato. Circeo National Park, landing regulated. *GPS*			
R030	**Scoglio Spaccapolpi o Calzone del Parroco o Arco Naturale**	EU---045	LT	3
	Lazio	LT---030	N	Y
	Lat : 40°55'28.67"N Lon : 12°58'36.13"E Parco Nazionale del Circeo, accesso regolamentato. Circeo National Park, landing regulated. *GPS*			

R031	**La Nave di Serapo**	X	LT	3
	Lazio	LT---032	N	Y
	Lat : 41°12'24.24"N Lon : 13°33'14.04"E			
R032	**Isola Piana di Mezzo**	EU---045	LT	3
	Lazio	LT---033	N	Y
	Lat : 40°56'31.24"N Lon : 13° 0'59.61"E Parco Nazionale del Circeo, accesso regolamentato. Circeo National Park, landing regulated. *GPS*			
R033	**Scoglio Rosso (Piana di Mezzo) o Grosso**	EU---045	LT	3
	Lazio	LT---034	N	Y
	Lat : 40°56'47.57"N Lon : 13° 1'29.74"E Parco Nazionale del Circeo, accesso regolamentato. Circeo National Park, landing regulated. *GPS*			
R034	**Scoglio Romanello di Battaglia**	EU---045	LT	3
	Lazio	LT---035	N	Y
	Lat : 40°47'15.11"N Lon : 13°25'24.29"E Parco Nazionale del Circeo, verificare area di accesso consentita. Circeo National Park, verify permitted landing areas. *GPS*			
R035	**Sconciglio Piccolo (Ventotene)**	EU---045	LT	3
	Lazio	LT---036	N	Y
	Lat : 40°48'5.98"N Lon : 13°25'24.89"E Parco Nazionale del Circeo, verificare area di accesso consentita. Circeo National Park, verify permitted landing areas. *GPS*			

R036	**Isola Piana di Mezzogiorno (Palmarola)**	EU---045	LT	3
	Lazio	LT---037	N	Y
	Lat : 40°55'13.57"N Lon : 12°51'3.66"E Parco Nazionale del Circeo, accesso regolamentato. Circeo National Park, landing regulated. *GPS*			
R037	**Faraglione Aniello Antonio**	EU---045	LT	3
	Lazio	LT---038	N	Y
	Lat : 40°55'21.16"N Lon : 12°58'37.69"E Parco Nazionale del Circeo, accesso regolamentato. Circeo National Park, landing regulated. *GPS*			
R038	**Scoglio Fungo**	X	LT	3
	Lazio	LT---039	N	Y
	Lat : 41°14'54.59"N Lon : 13°41'32.03"E *GPS*			
R039	**Lo Scoglietello di Ventotene**	EU---045	LT	5
	Lazio	LT---040	N	Y
	Lat : 40°47'41.86"N Lon : 13°26'2.00"E Parco Nazionale del Circeo, accesso regolamentato. Circeo National Park, landing regulated. *GPS*			
R040	**Il Pirgo**	X	RM	1
	Lazio	RM---001	N	Y
	Lat : 42° 5'10.00"N Lon : 11°47'52.67"E *GPS*			
R041	**Scoglio dei Saraceni**	X	RM	3
	Lazio	RM---002	N	Y
	Lat : 41°59'0.68"N Lon : 12° 1'15.16"E *GPS*			

R042	**Torre Astura**	X	RM	5
	Lazio	RM---003	Y	Y
	Lat : 41°24'27.87"N Lon : 12°45'53.71"E Area Militare, permesso di accesso necessario. Military Facility Area, entry permit required.			
R043	**Il Piatto di Fuori**	EU---045	LT	3
	Lazio	---	Y	X
	Lat : 40°56'54.61"N Lon : 12°50'55.31"E Parco Nazionale del Circeo, accesso regolamentato. Circeo National Park, landing regulated. *GPS*			
R044	**La Galera di Fuori**	EU---045	LT	3
	Lazio	---	Y	X
	Lat : 40°56'35.69"N Lon : 12°51'1.18"E Parco Nazionale del Circeo, accesso regolamentato. Circeo National Park, landing regulated. *GPS*			

S---SICILIA

S001	**Pietra Patella**	EU---166	AG	3
	Sicilia	AG---005	N	Y
	Lat : 37°11'23.27"N Lon : 13°39'25.68"E *GPS*			
S002	**Scogli Guicciarda**	EU---166	AG	3
	Sicilia	AG---006	N	Y
	Lat : 37°17'28.16"N Lon : 13°27'7.76"E *GPS*			
S003	**Isola dei Ciclopi o Il Faraglione Grande**	EU---166	CT	5
	Sicilia	CT---001	Y	Y
	Lat : 37°33'34.21"N Lon : 15° 9'55.73"E Riserva Naturale Integrata "Isola Lachea e Faraglioni dei Ciclopi", Area Marina Protetta "Isole dei Ciclopi", accesso regolamentato. Natural Wildlife Area "Isola Lachea e Faraglioni dei Ciclopi", Sea Wildlife Area "Isole dei Ciclopi", landing regulated. *GPS*			
S004	**Isola Lachea o Isola di Aci**	EU---166	CT	5
	Sicilia	CT---002	Y	Y
	Lat : 37°33'40.98"N Lon : 15° 9'59.37"E Riserva Naturale Integrata "Isola Lachea e Faraglioni dei Ciclopi", Area Marina Protetta "Isole dei Ciclopi", accesso regolamentato. Comprende il Faraglione Piccolo e lo scoglio intermedio al Faraglione Grande. Natural Wildlife Area "Isola Lachea e Faraglioni dei Ciclopi", Sea Wildlife Area "Isole dei Ciclopi", landing regulated. It includes Faraglione Piccolo and intermediate rock to Faraglione Grande. *GPS*			

S005	**I Faraglioni dei Ciclopi**	EU---025	CT	5
	Sicilia	CT---003	N	Y
	Lat : 37°33'31.51"N Lon : 15° 9'44.49"E Riserva Naturale Integrata "Isola Lachea e Faraglioni dei Ciclopi", Area Marina Protetta "Isole dei Ciclopi", accesso regolamentato. Natural Wildlife Area "Isola Lachea e Faraglioni dei Ciclopi", Sea Wildlife Area "Isole dei Ciclopi", landing regulated. *GPS*			
S006	**Isola Bella di Taormina**	EU---025	ME	5
	Sicilia	ME---029	Y	Y
	Lat : 37°51'0.01"N Lon : 15°18'2.91"E Riserva Naturale Orientata "Isola Bella", accesso regolamentato. Natural Wildlife Area "Isola Bella", landing regulated. *GPS*			
S007	**Pietra (o Scoglio) di Patti**	EU---166	ME	3
	Sicilia	ME---030	N	Y
	Lat : 38° 9'39.40"N Lon : 14°59'23.53"E *GPS*			
S008	**Le Pietre Nere**	EU---025	ME	3
	Sicilia	ME---031	N	Y
	Lat : 37°49'5.51"N Lon : 15°16'19.25"E *GPS*			
S009	**Scoglio San Biagio**	EU---025	ME	3
	Sicilia	ME---032	N	Y
	Lat : 38° 2'30.86"N Lon : 14°30'39.37"E *GPS*			
S010	**Scoglio di Brolo**	EU---166	ME	3
	Sicilia	ME---033	N	Y
	Lat : 38° 9'54.51"N Lon : 14°49'31.93"E *GPS*			

S011	**Scoglio di Patti**	EU---166	ME	3
	Sicilia	ME---038	N	Y
	Lat : 38° 9'39.17"N Lon : 14°59'32.13"E *GPS*			
S012	**Scoglio dello Zio Gennaro (U'Zu'Jannaru)**	EU---025	ME	3
	Sicilia	ME---039	N	Y
	Lat : 37°51'33.71"N Lon : 15°18'7.80"E *GPS*			
S013	**Scoglio delle Sirene (Scogghiu a longa)**	EU---025	ME	3
	Sicilia	ME---040	N	Y
	Lat : 37°51'19.06"N Lon : 15°18'16.41"E *GPS*			
S014	**Scoglio delle Formica (Capo d'Orlando)**	EU---166	ME	3
	Sicilia	ME---041	N	Y
	Lat : 38° 9'50.81"N Lon : 14°44'28.90"E *GPS*			
S015	**Isola delle Femmine**	EU---166	PA	5
	Sicilia	PA---004	Y	Y
	Lat : 38°12'36.74"N Lon : 13°14'6.29"E Riserva Naturale Orientata "Isola delle Femmine", accesso regolamentato. Wildlife Area "Isola delle Femmine", landing regulated. *GPS*			
S016	**Scoglio Formica**	EU---025	PA	3
	Sicilia	PA---005	N	N
	Lat : 38° 6'48.37"N Lon : 13°32'15.16"E *GPS*			

S017	**Isola dei Porri**	EU---166	RG	5
	Sicilia	RG---001	Y	Y
	Lat : 36°41'10.40"N Lon : 14°55'55.38"E Area Protetta, necessario il permesso di accesso della Sovraintendenza Beni Culturali di Ragusa. Environmental protected area. Landing permit necessary. *GPS*			
S018	**Scoglio Iannuzzo**	EU---166	RG	3
	Sicilia	RG---002	N	N
	Lat : 36°41'6.36"N Lon : 14°58'30.44"E *GPS*			
S019	**Sicilia**	EU---025	Various	1
	Sicilia	SC---001	Y	Y
	Lat : 37°38'1.65"N Lon : 13°50'32.29"E			
S020	**Isola delle Correnti**	EU---025	SR	3
	Sicilia	SR---001	N	N
	Lat : 36°38'43.93"N Lon : 15° 4'39.16"E *GPS*			
S021	**Isola di Capo Passero**	EU---025	SR	3
	Sicilia	SR---002	Y	Y
	Lat : 36°41'14.11"N Lon : 15° 8'53.41"E *GPS*			
S022	**Isola Vendicari**	EU---166	SR	5
	Sicilia	SR---003	Y	Y
	Lat : 36°47'31.17"N Lon : 15° 6'15.83"E Riserva Naturale Orientata "Oasi Faunistica di Vendicari"; permesso di accesso necessario. Wildlife Refuge Area; access permit necessary. *GPS*			

S023	**I Due Fratelli**	EU---025	SR	3
	Sicilia	SR---004	N	N
	Lat : 37° 5'7.92"N Lon : 15°18'5.64"E *GPS*			
S024	**(unassigned)**			
S025	**Ortigia**	EU---025	SR	1
	Sicilia	SR---006	Y	Y
	Lat : 37° 3'33.98"N Lon : 15°17'41.35"E			
S026	**Isola Piccola di Marzamemi**	EU---025	SR	4
	Sicilia	SR---007	N	Y
	Lat : 36°44'17.33"N Lon : 15° 7'8.34"E Isola Privata ("Isola Brancati"). Private Island.			
S027	**Ognina**	EU---025	SR	3
	Sicilia	SR---008	N	Y
	Lat : 36°58'44.56"N Lon : 15°15'48.84"E *GPS*			
S028	**Scoglio a Pizzo**	EU---025	SR	3
	Sicilia	SR---009	N	Y
	Lat : 37° 4'18.95"N Lon : 15°17'53.12"E *GPS*			
S029	**Isola delle Palme**	EU---025	SR	1
	Sicilia	SR---010	Y	Y
	Lat : 37°13'33.12"N Lon : 15°13'14.15"E			

S030	**Scoglio dei Maltesi**	EU---166	SR	3
	Sicilia	SR---011	N	Y
	Lat : 36°41'1.03"N Lon : 15° 8'59.94"E *GPS*			
S031	**Scoglio di Milocca**	EU---166	SR	3
	Sicilia	SR---012	N	Y
	Lat : 37° 0'15.49"N Lon : 15°16'53.20"E *GPS*			
S032	**Scoglio Galera**	EU---025	SR	3
	Sicilia	SR---013	N	Y
	Lat : 37° 2'29.42"N Lon : 15°17'43.25"E *GPS*			
S033	**Isola dei Cani**	EU---025	SR	3
	Sicilia	SR---014	N	Y
	Lat : 37° 3'38.44"N Lon : 15°18'8.13"E *GPS*			
S034	**Scoglio dei Cappuccini**	EU---025	SR	3
	Sicilia	SR---015	N	Y
	Lat : 37° 4'41.90"N Lon : 15°17'51.17"E *GPS*			
S035	**Scogli Castelluccio**	EU---025	SR	3
	Sicilia	SR---016	N	Y
	Lat : 37° 2'37.63"N Lon : 15°18'8.41"E *GPS*			
S036	**Forte Vittoria e Forte Garzia**	EU---025	SR	5
	Sicilia	SR---017	Y	Y
	Lat : 37°14'9.59"N Lon : 15°12'15.14"E Struttura non aperta al pubblico; permesso scritto di accesso della Capitaneria di Porto necessario. Restricted area, written permit required from Port Authority.			

S037	**Torre Avalos**	EU---025	SR	5
	Sicilia	SR---019	N	N
	Lat : 37°12'42.39"N Lon : 15°13'26.50"E Area Militare. Restricted Military Area.			
S038	**Isola Asinelli**	EU---166	TP	3
	Sicilia	TP---016	N	Y
	Lat : 38° 3'50.93"N Lon : 12°31'46.50"E *GPS*			
S039	**Isolotto Colombaia**	EU---025	TP	3
	Sicilia	TP---017	N	N
	Lat : 38° 0'41.86"N Lon : 12°29'43.93"E *GPS*			
S040	**Scoglio Scialandro**	EU---166	TP	3
	Sicilia	TP---018	N	N
	Lat : 38° 6'54.98"N Lon : 12°41'7.17"E *GPS*			
S041	**Scoglio Mal Consiglio**	EU---166	TP	3
	Sicilia	TP---019	N	N
	Lat : 38° 1'29.56"N Lon : 12°29'48.56"E *GPS*			
S042	**Santa Maria**	EU---166	TP	4
	Sicilia	TP---020	Y	Y
	Lat : 37°52'55.70"N Lon : 12°27'31.41"E Riserva Naturale Regionale delle Isole dello Stagnone di Marsala; regolamentazione di accesso ignota. "Isole dello Stagnone di Marsala" Wildlife Area; access regulations unknown. *GPS*			

S043	**Isola Lunga o Grande**	EU---166	TP	4
	Sicilia	TP---021	N	Y
	Lat : 37°52'36.32"N Lon : 12°26'35.36"E Riserva Naturale Regionale delle Isole dello Stagnone di Marsala; regolamentazione di accesso ignota. "Isole dello Stagnone di Marsala" Wildlife Area; access regulations unknown. *GPS*			
S044	**La Scuola**	EU---166	TP	4
	Sicilia	TP---022	N	Y
	Lat : 37°51'45.66"N Lon : 12°27'24.73"E Riserva Naturale Regionale delle Isole dello Stagnone di Marsala; regolamentazione di accesso ignota. "Isole dello Stagnone di Marsala" Wildlife Area; access regulations unknown. *GPS*			
S045	**San Pantaleo o Mozia**	EU---166	TP	4
	Sicilia	TP---023	Y	Y
	Lat : 37°52'3.17"N Lon : 12°28'6.41"E Isola Privata della Fondazione Whitaker; sbarco ed accesso consentito solo per visita organizzata all'isola ed al Museo Whitaker. Private Island owned by Withaker Fund; access is allowed during opening hours of the Withaker Museum. *GPS*			
S046	**Scoglio Scibiliana**	EU---025	TP	3
	Sicilia	TP---028	N	Y
	Lat : 37°43'50.18"N Lon : 12°28'9.38"E *GPS*			
S047	**Isolotto Cala Rossa**	EU---025	PA	3
	Sicilia	PA---006	N	N
	Lat : 38° 8'41.00"N Lon : 13° 4'14.43"E Solo lo scoglio maggiore e' valido per le attivazioni. Only bigger rock is valid. *GPS*			

S048	**Scoglio San Nicola o Rocca San Nicola**	EU---025	AG	3
	Sicilia	AG---007	Y	N
	Lat :37° 6'44.55"N Lon : 13°51'23.41"E *GPS*			
S049	**Scoglio di Sant'Alessio Siculo**	EU---025	ME	3
	Sicilia	---	Y	N
	Lat :37°55'1.53"N Lon : 15°20'48.32"E *GPS*			
S050	**Scoglio di San Gregorio (Capo d'Orlando)**	EU---025	ME	3
	Sicilia	---	N	N
	Lat :38° 9' 42" N Lon : 14° 45' 19"E *GPS*			
S051	**Fontane Bianche**	EU---025	SR	3
	Sicilia	---	Y	N
	Lat :36° 57' 30" N Lon :15° 12' 27" E Solo lo scoglio piu' esterno e' valido. Only most external rock is valid. *GPS*			

T---TOSCANA

T001	**Isola di Giannutri**	EU---028	GR	4
	Toscana	GR---001	N	Y
	Lat : 42°14'36.79"N Lon : 11° 6'8.40"E Gran parte dell'isola e' privata. Most of the island is private.			
T002	**Isola del Giglio**	EU---028	GR	2
	Toscana	GR---002	Y	Y
	Lat : 42°21'20.32"N Lon : 10°54'5.39"E			
T003	**Isola Argentarola**	X	GR	3
	Toscana	GR---003	N	Y
	Lat : 42°25'6.90"N Lon : 11° 4'52.64"E Parco Nazionale dell'Arcipelago Toscano, sbarco consentito. Arcipelago Toscano National Park, landing permitted. *GPS*			
T004	**Formiche di Burano**	EU---028	GR	3
	Toscana	GR---004	N	Y
	Lat : 42°22'49.03"N Lon : 11°18'40.57"E Parco Nazionale dell'Arcipelago Toscano, sbarco consentito. Arcipelago Toscano National Park, landing permitted. *GPS*			
T005	**Formica Grande di Grosseto**	EU---028	GR	3
	Toscana	GR---005	N	Y
	Lat : 42°34'35.33"N Lon : 10°52'55.70"E Parco Nazionale dell'Arcipelago Toscano, sbarco consentito. Arcipelago Toscano National Park, landing permitted. *GPS*			

T006	**L'Isolotto**	X	GR	3
	Toscana	GR---006	N	Y
	Lat : 42°22'54.98"N Lon : 11°12'39.29"E Parco Nazionale dell'Arcipelago Toscano, sbarco consentito. Arcipelago Toscano National Park, landing permitted. *GPS*			
T007	**Scoglio dello Sparviero**	EU---028	GR	3
	Toscana	GR---007	N	Y
	Lat : 42°47'49.40"N Lon : 10°42'41.39"E Parco Nazionale dell'Arcipelago Toscano, sbarco consentito. Arcipelago Toscano National Park, landing permitted. *GPS*			
T008	**Scoglio Corallo (Secca di Cala Piccola)**	X	GR	3
	Toscana	GR---008	N	Y
	Lat : 42°24'3.57"N Lon : 11° 5'29.09"E Parco Nazionale dell'Arcipelago Toscano, sbarco consentito. Arcipelago Toscano National Park, landing permitted. *GPS*			
T009	**Scogli Porchetti o Porcarelli**	X	GR	3
	Toscana	GR---009	N	Y
	Lat : 42°48'2.17"N Lon : 10°43'20.40"E Parco Nazionale dell'Arcipelago Toscano, sbarco consentito. Arcipelago Toscano National Park, landing permitted. *GPS*			
T010	**Le Scole**	EU---028	GR	3
	Toscana	GR---010	N	Y
	Lat : 42°21'21.72"N Lon : 10°55'43.86"E Parco Nazionale dell'Arcipelago Toscano, sbarco consentito. Arcipelago Toscano National Park, landing permitted. *GPS*			
T011	**Scoglio del Corvo**	EU---028	GR	3
	Toscana	GR---011	N	Y
	Lat : 42°20'18.43"N Lon : 10°53'23.13"E Parco Nazionale dell'Arcipelago Toscano, sbarco consentito. Arcipelago Toscano National Park, landing permitted. *GPS*			

T012	**Pietralta (Scoglio di Mezzofranco)**	EU---028	GR	3
	Toscana	GR---012	N	N
	Lat : 42°21'24.19"N Lon : 10°51'50.79"E			
T013	**Isola della Cappa**	EU---028	GR	3
	Toscana	GR---013	N	Y
	Lat : 42°20'58.29"N Lon : 10°52'57.25"E Parco Nazionale dell'Arcipelago Toscano, sbarco consentito. Arcipelago Toscano National Park, landing permitted. *GPS*			
T014	**Formica Piccola di Grosseto**	EU---028	GR	5
	Toscana	GR---014	N	Y
	Lat : 42°33'48.25"N Lon : 10°53'40.98"E Parco Nazionale dell'Arcipelago Toscano, sbarco consentito. Arcipelago Toscano National Park, landing permitted. *GPS*			
T015	**Isola Rossa**	X	GR	3
	Toscana	GR---015	N	Y
	Lat : 42°22'39.51"N Lon : 11° 7'49.00"E Parco Nazionale dell'Arcipelago Toscano, sbarco consentito. Arcipelago Toscano National Park, landing permitted. *GPS*			
T016	**Isola d'Elba**	EU---028	LI	1
	Toscana	LI---001	Y	Y
	Lat : 42°46'39.20"N Lon : 10°19'19.31"E			
T017	**Isola Corbella**	EU---028	LI	3
	Toscana	LI---002	N	Y
	Lat : 42°44'3.18"N Lon : 10°19'11.38"E Parco Nazionale dell'Arcipelago Toscano, sbarco consentito. Arcipelago Toscano National Park, landing permitted. *GPS*			

T018	**I Gemini**	EU---028	LI	3
	Toscana	LI---003	N	Y
	Lat : 42°43'4.94"N Lon : 10°22'24.57"E Parco Nazionale dell'Arcipelago Toscano, sbarco consentito. Arcipelago Toscano National Park, landing permitted. *GPS*			
T019	**Scoglio della Meloria (Fanale Sud)**	EU---028 X	LI	5
	Toscana	LI---004	N	Y
	Lat : 43°32'46.65"N Lon : 10°13'8.51"E Area Marina Protetta, sbarco consentito dietro permesso e controllo della Capitaneria di Porto di Livorno. Sea Wildlife Area, permit for landing to be achieved from Leghorn Coast Guard Authority. *GPS*			
T020	**Scoglio Ogliera**	EU---028	LI	3
	Toscana	LI---005	N	Y
	Lat : 42°44'38.39"N Lon : 10° 7'7.51"E Parco Nazionale dell'Arcipelago Toscano, sbarco consentito. Arcipelago Toscano National Park, landing permitted. *GPS*			
T021	**Isolotto d'Ortano**	EU---028	LI	3
	Toscana	LI---006	N	Y
	Lat : 42°47'23.61"N Lon : 10°26'1.29"E Parco Nazionale dell'Arcipelago Toscano, sbarco consentito. Arcipelago Toscano National Park, landing permitted. *GPS*			
T022	**Isola Palmaiola**	EU---028	LI	3
	Toscana	LI---007	N	Y
	Lat : 42°51'56.68"N Lon : 10°28'31.62"E Parco Nazionale dell'Arcipelago Toscano, sbarco consentito. Include lo Scoglio del Frate. Arcipelago Toscano National Park, landing permitted.			

T023	**Scoglio di Remaiolo**	EU---028	LI	3
	Toscana	LI---008	N	Y
	Lat : 42°42'35.44"N Lon : 10°24'46.78"E Parco Nazionale dell'Arcipelago Toscano, sbarco consentito. Arcipelago Toscano National Park, landing permitted. *GPS*			
T024	**Scoglietto**	EU---028	LI	3
	Toscana	LI---009	N	Y
	Lat : 42°49'41.82"N Lon : 10°19'51.03"E Parco Nazionale dell'Arcipelago Toscano, sbarco consentito. Arcipelago Toscano National Park, landing permitted. *GPS*			
T025	**Isola Paolina o La Sedia di Paolina**	EU---028	LI	3
	Toscana	LI---010	N	Y
	Lat : 42°47'21.53"N Lon : 10°13'52.76"E Parco Nazionale dell'Arcipelago Toscano, sbarco consentito. Arcipelago Toscano National Park, landing permitted. *GPS*			
T026	**Scoglio d'Africa o Affrico**	EU---028	LI	3
	Toscana	LI---011	N	Y
	Lat : 42°21'31.42"N Lon : 10° 3'50.54"E Parco Nazionale dell'Arcipelago Toscano, sbarco consentito. Arcipelago Toscano National Park, landing permitted. *GPS*			

T027	**Isola dei Topi**	EU---028	LI	3
	Toscana	LI---012	N	Y
	Lat : 42°52'14.98"N Lon : 10°25'24.64"E Parco Nazionale dell'Arcipelago Toscano, sbarco consentito. Arcipelago Toscano National Park, landing permitted. *GPS*			
T028	**Scoglio della Triglia**	EU---028	LI	3
	Toscana	LI---013	N	Y
	Lat : 42°43'58.83"N Lon : 10°16'7.94"E Parco Nazionale dell'Arcipelago Toscano, sbarco consentito. Arcipelago Toscano National Park, landing permitted. *GPS*			
T029	**Isola Gorgona**	EU---028	LI	2
	Toscana	LI---014	N	Y
	Lat : 43°25'38.64"N Lon : 9°53'59.96"E			
T030	**Isola di Montecristo**	EU---028	LI	5
	Toscana	LI---015	Y	Y
	Lat : 42°19'28.77"N Lon : 10°18'21.53"E Parco Nazionale dell'Arcipelago Toscano, accesso fortemente regolamentato. Arcipelago Toscano National Park, access strongly regulated.			
T031	**Isola Pianosa**	EU---028	LI	2
	Toscana	LI---016	N	Y
	Lat : 42°35'22.90"N Lon : 10° 5'22.10"E			
T032	**Isola Cerboli**	EU---028	LI	3
	Toscana	LI---017	N	Y
	Lat : 42°51'29.93"N Lon : 10°32'52.85"E Parco Nazionale dell'Arcipelago Toscano, sbarco consentito. Arcipelago Toscano National Park, landing permitted. *GPS*			

T033	**Falconcino**	X	LI	3
	Toscana	LI---018	N	Y
	Lat : 42°57'7.39"N Lon : 10°29'18.73"E *GPS*			
T034	**Scoglio Santa Lucia**	EU---028	LI	3
	Toscana	LI---019	N	N
	Lat : 42°49'10.94"N Lon : 10°18'1.92"E Parco Nazionale dell'Arcipelago Toscano, sbarco consentito. Arcipelago Toscano National Park, landing permitted. *GPS*			
T035	**Isola Capraia**	EU---028	LI	2
	Toscana	LI---020	Y	Y
	Lat : 43° 2'34.47"N Lon : 9°49'37.66"E			
T036	**Gli Scoglietti (Capraia)**	EU---028	LI	3
	Toscana	LI---021	N	Y
	Lat : 43° 2'50.40"N Lon : 9°48'0.18"E Parco Nazionale dell'Arcipelago Toscano, sbarco consentito. Arcipelago Toscano National Park, landing permitted. *GPS*			
T037	**Formiche della Zanca**	EU---028	LI	3
	Toscana	LI---022	N	N
	Lat : 42°48'22.48"N Lon : 10° 7'35.17"E Parco Nazionale dell'Arcipelago Toscano, sbarco consentito. Arcipelago Toscano National Park, landing permitted. *GPS*			
T038	**La Scarpa**	EU---028	LI	3
	Toscana	LI---023	N	N
	Lat : 42°37'18.84"N Lon : 10° 4'47.74"E Parco Nazionale dell'Arcipelago Toscano, sbarco consentito. Arcipelago Toscano National Park, landing permitted. *GPS*			

T039	**La Scola**	EU---028	LI	3
	Toscana	LI---024	N	N
	Lat : 42°35'0.13"N Lon : 10° 6'23.95"E Parco Nazionale dell'Arcipelago Toscano, sbarco consentito. Arcipelago Toscano National Park, landing permitted. *GPS*			
T040	**I Corbelli**	EU---028	LI	3
	Toscana	LI---025	N	N
	Lat : 42°42'49.76"N Lon : 10°21'39.48"E Parco Nazionale dell'Arcipelago Toscano, sbarco consentito. Arcipelago Toscano National Park, landing permitted. *GPS*			
T041	**Isolotto dei Liscoli**	EU---028	LI	3
	Toscana	LI---026	N	Y
	Lat : 42°44'39.67"N Lon : 10°25'4.62"E Parco Nazionale dell'Arcipelago Toscano, sbarco connsentito. Arcipelago Toscano National Park, landing permitted. *GPS*			
T042	**Scogli di Vada**	X	LI	3
	Toscana	LI---027	Y	Y
	Lat : 43°19'12.25"N Lon : 10°21'51.25"E			
T043	**La Nave dell'Elba**	EU---028	LI	3
	Toscana	LI---028	N	Y
	Lat : 42°49'48.67"N Lon : 10°15'43.73"E Parco Nazionale dell'Arcipelago Toscano, sbarco consentito. Arcipelago Toscano National Park, landing permitted. *GPS*			
T044	**Scoglio del Falcone**	X	LI	3
	Toscana	LI---029	N	N
	Lat : 42°55'56.38"N Lon : 10°29'34.57"E *GPS*			

T045	**Torre della Meloria**	X	LI	5
	Toscana	LI---030	Y	Y
	Lat : 43°32'52.58"N Lon : 10°13'9.48"E Area Marina Protetta, sbarco consentito dietro permesso e controllo della Capitaneria di Porto di Livorno. Sea Wildlife Area, permit for landing to be achieved from Leghorn Coast Guard Authority. *GPS*			
T046	**Formiche di Montecristo**	EU---028	LI	5
	Toscana	LI---031	N	N
	Lat : 42°21'31.75"N Lon : 10° 3'50.63"E Parco Nazionale dell'Arcipelago Toscano, sbarco consentito. Arcipelago Toscano National Park, landing permitted. *GPS*			
T047	**Isola dei Gabbiani o La Peraiola**	EU---028	LI	3
	Toscana	LI---032	N	Y
	Lat : 43° 1'55.30"N Lon : 9°47'47.74"E Parco Nazionale dell'Arcipelago Toscano, sbarco consentito. Arcipelago Toscano National Park, landing permitted. *GPS*			
T048	**Le Formiche di Capraia**	EU---028	LI	3
	Toscana	LI---033	N	Y
	Lat : 43° 4'30.00"N Lon : 9°49'46.89"E Parco Nazionale dell'Arcipelago Toscano, sbarco consentito. Arcipelago Toscano National Park, landing permitted. *GPS*			
T049	**I Bricchetti**	EU---028	LI	3
	Toscana	LI---034	N	N
	Lat : 43° 4'22.30"N Lon : 9°49'32.23"E Parco Nazionale dell'Arcipelago Toscano, sbarco consentito. Arcipelago Toscano National Park, landing permitted. *GPS*			

T050	**Lo Scoglione**	EU---028	LI	3
	Toscana	LI---035	N	Y
	Lat : 43° 0'53.50"N Lon : 9°49'25.92"E Parco Nazionale dell'Arcipelago Toscano, sbarco consentito. Arcipelago Toscano National Park, landing permitted. *GPS*			
T051	**Scoglio del Gatto**	EU---028	LI	3
	Toscana	LI---036	N	Y
	Lat : 43° 0'21.43"N Lon : 9°48'58.53"E Parco Nazionale dell'Arcipelago Toscano, sbarco consentito. Arcipelago Toscano National Park, landing permitted. *GPS*			
T052	**Scoglio Forano**	EU---028	LI	3
	Toscana	LI---037	N	N
	Lat : 42°37'2.97"N Lon : 10° 5'14.07"E Parco Nazionale dell'Arcipelago Toscano, sbarco consentito. Arcipelago Toscano National Park, landing permitted. *GPS*			
T053	**Scoglio del Reciso**	EU---028	LI	3
	Toscana	LI---038	N	N
	Lat : 43° 2'31.62"N Lon : 9°47'54.87"E Parco Nazionale dell'Arcipelago Toscano, sbarco consentito. Arcipelago Toscano National Park, landing permitted. *GPS*			
T054	**Gli Scoglietti (Elba)**	EU---028	LI	3
	Toscana	LI---039	N	Y
	Lat : 42°47'52.59"N Lon : 10°20'25.50"E *GPS*			

T055	**Scoglio della Capra**	EU---028	LI	3
	Toscana	LI---040	N	N
	Lat : 43° 3'51.93"N Lon : 9°48'52.33"E Parco Nazionale dell'Arcipelago Toscano, sbarco consentito. Arcipelago Toscano National Park, landing permitted. *GPS*			
T056	**Il Dattero**	EU---028	LI	3
	Toscana	LI---041	N	Y
	Lat : 43° 4'9.13"N Lon : 9°49'14.05"E Parco Nazionale dell'Arcipelago Toscano, sbarco consentito. Arcipelago Toscano National Park, landing permitted. *GPS*			
T057	**Scoglio La Chiana**	EU---028	LI	3
	Toscana	LI---042	N	N
	Lat : 43°25'42.49"N Lon : 9°53'17.64"E Parco Nazionale dell'Arcipelago Toscano, sbarco consentito. Arcipelago Toscano National Park, landing permitted. *GPS*			
T058	**Scoglietto (Capo d'Enfola)**	EU---028	LI	3
	Toscana	LI---043	N	Y
	Lat : 42°49'27.51"N Lon : 10°15'43.73"E Parco Nazionale dell'Arcipelago Toscano, sbarco consentito. Arcipelago Toscano National Park, landing permitted. *GPS*			
T059	**Scoglio di Acquaviva**	EU---028	LI	3
	Toscana	LI---044	N	Y
	Lat : 42°49'24.13"N Lon : 10°17'4.84"E *GPS*			

T060	**Scoglio Moro**	EU---028	LI	3
	Toscana	LI---045	N	Y
	Lat : 42°44'2.33"N Lon : 10° 7'59.54"E *GPS*			
T061	**Scoglio di Punta di Cavoli**	EU---028	LI	3
	Toscana	LI---046	N	Y
	Lat : 42°44'2.20"N Lon : 10°11'14.88"E Parco Nazionale dell'Arcipelago Toscano, sbarco consentito. Solo lo scoglio piu' esterno e' valido. Arcipelago Toscano National Park, landing permitted. Only external rock is valid. *GPS*			
T062	**Scoglio di Punta Le Tombe**	EU---028	LI	3
	Toscana	LI---047	N	Y
	Lat : 42°43'51.61"N Lon : 10° 8'16.15"E Parco Nazionale dell'Arcipelago Toscano, sbarco consentito. Arcipelago Toscano National Park, landing permitted. *GPS*			
T063	**Scoglio di Punta di Barabarca**	EU---028	LI	3
	Toscana	LI---048	N	Y
	Lat : 42°44'52.03"N Lon : 10°21'30.36"E Parco Nazionale dell'Arcipelago Toscano, sbarco consentito. Arcipelago Toscano National Park, landing permitted. *GPS*			
T064	**Scoglio Stella**	X	LI	3
	Toscana	LI---049	N	Y
	Lat : 43° 1'3.70"N Lon : 10°30'40.17"E *GPS*			
T065	**Scoglio dell'Accademia Navale**	X	LI	3
	Toscana	LI---050	N	N
	Lat : 43°31'38.94"N Lon : 10°18'12.33"E *GPS*			

T066	**Scoglio della Meloria (Fanale Nord)**	X	LI	5
	Toscana	LI---051	N	Y
	Lat : 43°35'24.00"N Lon : 10°12'42.00"E Area Marina Protetta, sbarco consentito dietro permesso e controllo della Capitaneria di Porto di Livorno. Sea Wildlife Area, permit for landing to be achieved from Leghorn Coast Guard Authority. *GPS*			

U - USTICA

U001	**Isola di Ustica**	EU---051	PA	2
	Ustica	PA---001	Y	Y
	Lat : 38°42'17.45"N Lon : 13°10'50.46"E			
U002	**Colombara**	EU---051	PA	5
	Ustica	PA---002	N	N
	Lat : 38°43'11.04"N Lon : 13°10'58.50"E Area Marina Protetta gestita dal Comune di Ustica; permesso di sbarco necessario. Sea Wildlife Area, managed by Comune di Ustica; landing permit necessary. *GPS*			
U003	**Scoglio del Medico**	EU---051	PA	5
	Ustica	PA---003	N	N
	Lat : 38°42'56.92"N Lon : 13° 9'21.75"E Area Marina Protetta gestita dal Comune di Ustica; permesso di sbarco necessario. Sea Wildlife Area, managed by Comune di Ustica; landing permit necessary. *GPS*			

V---VENETO

V001	**Cason Prime Poste**	X	VE	3
	Veneto	PD---001	N	Y
	Lat : 45°18'12.14"N Lon : 12°11'6.23"E Isola disabitata. Uninhabited Island *GPS*			
V002	**Cason Mille Campi**	X	PD	4
	Veneto	PD---002	Y	Y
	Lat : 45°17'46.30"N Lon : 12°11'23.13"E Isola Privata Private Island *GPS*			
V003	**Cason delle Pescine o Cason Tagiae**	X	PD	3
	Veneto	PD---003	N	Y
	Lat : 45°17'23.60"N Lon : 12°11'21.10"E Isola disabitata. Uninhabited Island *GPS*			
V004	**(ex Forte) San Secondo**	EU---131	VE	3
	Veneto	VE---001	N	Y
	Lat : 45°27'4.32"N Lon : 12°18'27.91"E Isola disabitata. Uninhabited Island *GPS*			
V005	**Campalto**	EU---131	VE	3
	Veneto	VE---002	N	Y
	Lat : 45°27'41.90"N Lon : 12°19'5.41"E Isola disabitata. Uninhabited Island *GPS*			

V006	**(ex Batteria) Tessera**	EU---131	VE	4
	Veneto	VE---003	N	Y
	Lat : 45°28'16.55"N Lon : 12°20'38.13"E Isola Privata Private Island *GPS*			
V007	**Murano**	EU---131	VE	2
	Veneto	VE---004	Y	Y
	Lat : 45°27'22.54"N Lon : 12°21'10.87"E			
V008	**(ex Batteria) Carbonera**	EU---131	VE	3
	Veneto	VE---005	N	Y
	Lat : 45°28'52.48"N Lon : 12°21'8.40"E Isola disabitata. Uninhabited Island *GPS*			
V009	**San Giacomo in Palude**	EU---131	VE	3
	Veneto	VE---006	N	Y
	Lat : 45°28'10.04"N Lon : 12°22'46.16"E Isola Privata Private Island *GPS*			
V010	**Madonna del Monte**	EU---131	VE	4
	Veneto	VE---007	Y	Y
	Lat : 45°28'42.36"N Lon : 12°23'46.12"E Isola Privata abbandonata Abandoned Private Island			
V011	**Buel del Lovo**	EU---131	VE	4
	Veneto	VE---008	N	Y
	Lat : 45°29'32.53"N Lon : 12°22'34.94"E Isola Privata Private Island *GPS*			

V012	**Mazzorbo**	EU---131	VE	2
	Veneto	VE---009	Y	Y
	Lat : 45°29'12.58"N Lon : 12°24'31.99"E *GPS*			
V013	**Burano**	EU---131	VE	2
	Veneto	VE---010	Y	Y
	Lat : 45°29'6.83"N Lon : 12°25'3.36"E *GPS*			
V014	**Torcello**	EU---131	VE	2
	Veneto	VE---011	N	Y
	Lat : 45°29'50.42"N Lon : 12°25'3.21"E Comprende San Pieretto. It includes San Pieretto Isl.			
V015	**Santa Cristina**	EU---131	VE	4
	Veneto	VE---012	N	Y
	Lat : 45°30'34.91"N Lon : 12°27'18.24"E Isola Privata Private Island *GPS*			
V016	**La Salina**	EU---131	VE	4
	Veneto	VE---013	N	Y
	Lat : 45°30'12.31"N Lon : 12°28'20.26"E Isola Privata Private Island *GPS*			
V017	**La Cura**	EU---131	VE	3
	Veneto	VE---014	Y	Y
	Lat : 45°30'19.65"N Lon : 12°26'30.98"E Isola disabitata. Uninhabited Island *GPS*			

V018	**Sant'Erasmo**	EU---131	VE	2
	Veneto	VE---015	Y	Y
	Lat : 45°27'23.12"N Lon : 12°24'41.93"E *GPS*			
V019	**San Francesco nel Deserto**	EU---131	VE	4
	Veneto	VE---016	Y	Y
	Lat : 45°28'22.68"N Lon : 12°25'0.03"E Isola Privata Private Island *GPS*			
V020	**Le Vignole**	EU---131	VE	2
	Veneto	VE---017	Y	Y
	Lat : 45°26'19.35"N Lon : 12°22'37.98"E *GPS*			
V021	**La Certosa**	EU---131	VE	4
	Veneto	VE---018	Y	Y
	Lat : 45°26'0.66"N Lon : 12°22'25.12"E Isola Privata Private Island *GPS*			
V022	**San Servolo**	EU---131	VE	4
	Veneto	VE---019	Y	Y
	Lat : 45°25'6.67"N Lon : 12°21'27.44"E Isola Privata Private Island *GPS*			
V023	**San Lazzaro degli Armeni**	EU---131	VE	4
	Veneto	VE---020	N	Y
	Lat : 45°24'43.07"N Lon : 12°21'39.13"E Isola Privata Private Island *GPS*			

V024	**Lazzaretto Vecchio**	EU---131	VE	4
	Veneto	VE---021	Y	Y
	Lat : 45°24'22.78"N Lon : 12°21'34.15"E Isola Privata Private Island *GPS*			
V025	**San Giorgio Maggiore**	EU---131	VE	2
	Veneto	VE---022	N	Y
	Lat : 45°25'42.87"N Lon : 12°20'40.04"E *GPS*			
V026	**La Grazia**	EU---131	VE	4
	Veneto	VE---023	Y	Y
	Lat : 45°25'8.13"N Lon : 12°20'22.73"E Isola Privata Private Island *GPS*			
V027	**La Giudecca**	EU---131	VE	2
	Veneto	VE---024	Y	Y
	Lat : 45°25'27.28"N Lon : 12°19'56.72"E			
V028	**San Clemente**	EU---131	VE	4
	Veneto	VE---025	Y	Y
	Lat : 45°24'40.24"N Lon : 12°20'8.21"E Isola Privata Private Island *GPS*			
V029	**Sacca Sessola**	EU---131	VE	4
	Veneto	VE---026	N	Y
	Lat : 45°24'18.96"N Lon : 12°19'15.30"E Isola Privata Private Island *GPS*			

V030	**Santo Spirito**	EU---131	VE	4
	Veneto	VE---027	N	Y
	Lat : 45°24'1.24"N Lon : 12°20'2.69"E Isola Privata Private Island *GPS*			
V031	**Poveglia**	EU---131	VE	3
	Veneto	VE---028	Y	Y
	Lat : 45°22'54.30"N Lon : 12°19'52.37"E Isola disabitata. Uninhabited Island *GPS*			
V032	**Campana** **(ex Batteria Podo o Forte di Sopra)**	EU---131	VE	3
	Veneto	VE---029	Y	Y
	Lat : 45°23'2.03"N Lon : 12°17'9.24"E Isola disabitata. Uninhabited Island *GPS*			
V033	**(ex Batteria) Poveglia** **(o Forte di Mezzo)**	EU---131	VE	3
	Veneto	VE---030	Y	Y
	Lat : 45°22'29.22"N Lon : 12°17'33.52"E Isola disabitata. Uninhabited Island *GPS*			
V034	**(ex Batteria) Fisolo** **(o Forte di Sotto)**	EU---131	VE	3
	Veneto	VE---031	Y	Y
	Lat : 45°21'46.31"N Lon : 12°17'27.39"E Isola disabitata. Uninhabited Island *GPS*			

V035	**Lido**	EU---131	VE	2
	Veneto	VE---032	Y	Y
	Lat : 45°24'55.17"N Lon : 12°22'24.02"E			
V036	**Pellestrina**	EU---131	VE	2
	Veneto	VE---033	Y	Y
	Lat :45°17'5.95"N Lon : 12°18'14.39"E			
V037	**(ex Forte) Sant'Angelo della Polvere**	EU---131	VE	3
	Veneto	VE---034	Y	Y
	Lat : 45°24'31.07"N Lon : 12°16'59.34"E Isola disabitata. Uninhabited Island *GPS*			
V038	**San Giorgio in Alga**	EU---131	VE	3
	Veneto	VE---035	Y	Y
	Lat : 45°25'28.85"N Lon : 12°17'32.34"E Isola disabitata. Uninhabited Island *GPS*			
V039	**Isola delle Tresse (o Trezze)**	EU---131	VE	4
	Veneto	VE---036	Y	Y
	Lat : 45°26'16.59"N Lon : 12°17'52.06"E Isola Privata Private Island *GPS*			
V040	**(ex Ridotto di) Crevan**	EU---131	VE	4
	Veneto	VE---037	N	Y
	Lat : 45°28'39.69"N Lon : 12°26'1.41"E Isola Privata Private Island *GPS*			

V041	**Lazzaretto Nuovo**	EU---131	VE	4
	Veneto	VE---038	Y	Y
	Lat : 45°27'23.62"N Lon : 12°23'11.54"E Isola Privata Private Island *GPS*			
V042	**San Ariano**	EU---131	VE	3
	Veneto	VE---039	Y	Y
	Lat : 45°30'11.06"N Lon : 12°26'13.90"E Isola disabitata. Uninhabited Island *GPS*			
V043	**San Michele**	EU---131	VE	4
	Veneto	VE---040	N	Y
	Lat : 45°26'48.55"N Lon : 12°20'47.52"E Cimitero di Venezia. Venice Cemetery.			
V044	**Ottagono degli Alberoni**	EU---131	VE	4
	Veneto	VE---041	N	Y
	Lat : 45°20'52.63"N Lon : 12°18'24.97"E Isola Privata Private Island *GPS*			
V045	**Ottagono abbandonato**	EU---131	VE	3
	Veneto	VE---042	N	Y
	Lat : 45°21'48.72"N Lon : 12°19'18.56"E Isola disabitata. Uninhabited Island *GPS*			
V046	**Ottogono di San Pietro (o Il Bastione)**	EU---131	VE	4
	Veneto	VE---043	N	Y
	Lat : 45°19'58.16"N Lon : 12°18'22.96"E Isola Privata Private Island *GPS*			

V047	**Ottagono di Ca'Roman**	EU---131	VE	3
	Veneto	VE---044	N	Y
	Lat : 45°14'36.31"N Lon : 12°17'2.21"E Isola disabitata. Uninhabited Island			
V048	**Venezia**	EU---131	VE	1
	Veneto	VE---045	Y	Y
	Lat : 45°26'2.48"N Lon : 12°20'22.86"E			
V049	**(ex Faro) Spignon**	EU---131	VE	3
	Veneto	VE---046	N	Y
	Lat : 45°20'33.92"N Lon : 12°17'44.44"E Isola disabitata. Uninhabited Island *GPS*			
V050	**San Giuliano**	X	VE	3
	Veneto	VE---047	N	Y
	Lat : 45°27'49.29"N Lon : 12°17'11.90"E Isola disabitata. Uninhabited Island *GPS*			
V051	**Isola dell'Aleghero**	X	VE	3
	Veneto	VE---050	N	Y
	Lat : 45°12'32.73"N Lon : 12°15'27.32"E Isola disabitata. Uninhabited Island *GPS*			
V052	**Chioggia**	X	VE	1
	Veneto	VE---054	N	Y
	Lat : 45°13'9.73"N Lon : 12°16'40.35"E			

V053	**Motta San Lorenzo**	EU---131	VE	3
	Veneto	VE---055	Y	Y
	Lat : 45°30'11.62"N Lon : 12°27'41.87"E Isola disabitata. Uninhabited Island *GPS*			
V054	**Motta dei Cunicci**	EU---131	VE	3
	Veneto	VE---056	N	Y
	Lat : 45°30'47.46"N Lon : 12°27'19.27"E Isola disabitata. Uninhabited Island *GPS*			
V055	**Motta di Bombae**	EU---131	VE	3
	Veneto	VE---057	N	Y
	Lat : 45°16'49.31"N Lon : 12°16'30.84"E Isola disabitata. Uninhabited Island *GPS*			
V056	**Motta Val in Pozzo**	EU---131	VE	3
	Veneto	VE---058	N	Y
	Lat : 45°18'0.69"N Lon : 12°15'55.65"E Isola disabitata. Uninhabited Island *GPS*			
V057	**Motta Val Grande**	EU---131	VE	3
	Veneto	VE---059	N	Y
	Lat : 45°18'45.74"N Lon : 12°16'29.84"E Isola disabitata. Uninhabited Island *GPS*			

V058	**Motta del Cornio Vecchio**	EU---131	VE	3
	Veneto	VE---060	N	Y
	Lat : 45°19'25.70"N Lon : 12°15'14.48"E Isola disabitata. Uninhabited Island *GPS*			
V059	**Motta del Cornio Nuovo**	EU---131	VE	3
	Veneto	VE---061	N	Y
	Lat : 45°19'43.15"N Lon : 12°15'55.47"E Isola disabitata. Uninhabited Island *GPS*			
V060	**Torson di Sotto**	X	VE	3
	Veneto	VE---063	N	Y
	Lat : 45°20'55.97"N Lon : 12°13'46.74"E Isola disabitata. Uninhabited Island *GPS*			
V061	**Casone Barenon**	X	VE	3
	Veneto	VE---064	Y	Y
	Lat : 45°19'34.01"N Lon : 12°12'12.47"E Isola disabitata. Uninhabited Island *GPS*			
V062	**Motta dell'Aseo**	X	VE	3
	Veneto	VE---065	N	Y
	Lat : 45°14'20.98"N Lon : 12°14'5.59"E Isola disabitata. Uninhabited Island *GPS*			

V063	**Casone Lanzoni**	X	VE	3
	Veneto	VE---066	Y	Y
	Lat : 45°33'13.71"N Lon : 12°30'34.47"E Isola disabitata. Uninhabited Island *GPS*			
V064	**Monte dell'Oro**	X	VE	3
	Veneto	VE---067	N	Y
	Lat : 45°30'58.14"N Lon : 12°24'53.66"E Isola disabitata. Uninhabited Island *GPS*			
V065	**Falconera (Laguna di Venezia)**	X	VE	3
	Veneto	VE---068	N	Y
	Lat : 45°29'11.33"N Lon : 12°32'30.40"E *GPS*			
V066	**Motta Peta di Bo**	EU---131	VE	3
	Veneto	VE---069	Y	Y
	Lat : 45°16'6.69"N Lon : 12°14'49.96"E Isola disabitata. Uninhabited Island *GPS*			
V067	**Cà Zane**	EU---131	VE	3
	Veneto	VE---070	Y	Y
	Lat : 45°31'22.18"N Lon : 12°28'33.50"E *GPS*			
V068	**Ex Salina di San Felice**	EU---131	VE	3
	Veneto	---	Y	N
	Lat : 45°30'10.35"N Lon : 12°28'54.64"E *GPS*			

V069	**Motta Est di Ca'Zane**	EU---131	VE	3
	Veneto	---	Y	N
	Lat : 45°31'24.50"N Lon : 12°27'53.27"E *GPS*			
V070	**Motta Ovest di Ca'Zane**	EU---131	VE	3
	Veneto	---	Y	N
	Lat : 45°31'25.80"N Lon : 12°27'47.37"E *GPS*			
V071	**Il Bacan**	X	VE	3
	Veneto	---	Y	N
	Lat : 45°26'43.64"N Lon : 12°24'39.53"E *GPS*			

W - GALLURA

W001	**Isola della Bocca**	EU---024	OT	3
	Gallura	OT---068	N	N
	Lat : 40°55'13.30"N Lon : 9°33'58.81"E *GPS*			
W002	**Isola di Figarolo**	EU---165	OT	3
	Gallura	OT---069	Y	Y
	Lat : 40°58'48.77"N Lon : 9°38'36.24"E *GPS*			
W003	**Garofani**	EU---024	OT	5
	Gallura	OT---070	N	Y
	Lat : 40°53'10.11"N Lon : 9°38'0.65"E Area Marina Protetta Tavolara e Capo Coda di Cavallo; accesso regolamentato. Sea Wildlife Area; access regulated. *GPS*			
W004	**Isola Tavolara**	EU---165	OT	3
	Gallura	OT---071	Y	Y
	Lat : 40°54'4.37"N Lon : 9°42'13.66"E Area Marina Protetta Tavolara e Capo Coda di Cavallo; gran parte dell'isola e' privata o servitu' militare, ma ci sono ampie spiagge con libero accesso. Sea Wildlife Area and Military Facility; but free access on some wide beaches. *GPS* *			
W005	**Barca Sconcia**	EU---024	OT	5
	Gallura	OT---072	N	Y
	Lat : 40°55'3.44"N Lon : 9°38'50.46"E Area Marina Protetta Tavolara e Capo Coda di Cavallo; accesso regolamentato. Sea Wildlife Area; access regulated. *GPS*			

W006	**Isola Piana (di Tavolara)**	EU---165	OT	3
	Gallura	OT---073	Y	Y
	Lat : 40°53'18.56"N Lon : 9°39'3.77"E Area Marina Protetta Tavolara e Capo Coda di Cavallo; libero sbarco consentito secondo le norme. Sea Wildlife Area; free access possible. *GPS*			
W007	**Isolotto Rosso o Reulino**	EU---165	OT	5
	Gallura	OT---074	N	N
	Lat : 40°52'39.76"N Lon : 9°40'17.47"E Area Marina Protetta Tavolara e Capo Coda di Cavallo; accesso regolamentato. Sea Wildlife Area; access regulated. *GPS*			
W008	**Isola dei Topi (di Tavolara) o Verde**	EU---165	OT	5
	Gallura	OT---075	N	Y
	Lat : 40°53'48.01"N Lon : 9°40'30.07"E Area Marina Protetta Tavolara e Capo Coda di Cavallo; accesso regolamentato. Sea Wildlife Area; access regulated. *GPS*			
W009	**Isola Molara**	EU---165	OT	3
	Gallura	OT---076	Y	N
	Lat : 40°52'8.10"N Lon : 9°43'38.82"E Area Marina Protetta Tavolara e Capo Coda di Cavallo; libero sbarco consentito secondo le norme. Sea Wildlife Area; free access possible. *GPS*			

W010	**Isola Molarotto**	EU---165	OT	5
	Gallura	OT---077	N	Y
	Lat : 40°52'28.31"N Lon : 9°46'41.81"E Area Marina Protetta Tavolara e Capo Coda di Cavallo; accesso vietato. Sea Wildlife Area; access restricted. *GPS*			
W011	**Scogli Tre Fratelli o I Cerri**	EU---165	OT	5
	Gallura	OT---078	N	N
	Lat : 40°51'42.70"N Lon : 9°45'42.40"E Area Marina Protetta Tavolara e Capo Coda di Cavallo; accesso regolamentato. Sea Wildlife Area; access regulated. *GPS*			
W012	**Isola Cavalli (Tavolara)**	EU---165	OT	3
	Gallura	OT---079	Y	Y
	Lat : 40°53'8.63"N Lon : 9°38'25.87"E Area Marina Protetta Tavolara e Capo Coda di Cavallo; libero sbarco consentito secondo le norme. Sea Wildlife Area; free access possible. *GPS*			
W013	**Isola Gabbia**	EU---024	OT	3
	Gallura	OT---080	N	N
	Lat : 40°55'49.75"N Lon : 9°31'35.66"E *GPS*			
W014	**Isola Lepre**	EU---024	OT	3
	Gallura	OT---081	N	N
	Lat : 40°54'49.24"N Lon : 9°30'20.98"E *GPS*			
W015	**Isola Manna**	EU---024	OT	3
	Gallura	OT---082	N	N
	Lat : 40°55'1.49"N Lon : 9°30'37.19"E *GPS*			

W016	**Patron Fiaso**	EU---024	OT	3
	Gallura	OT---083	N	Y
	Lat : 40°54'17.21"N Lon : 9°34'57.96"E *GPS*			
W017	**Isolotto Porri (Olbia)**	EU---024	OT	3
	Gallura	OT---084	N	Y
	Lat : 40°57'30.56"N Lon : 9°35'19.05"E *GPS*			
W018	**Porritula**	EU---024	OT	3
	Gallura	OT---085	N	Y
	Lat : 40°59'7.21"N Lon : 9°35'19.54"E *GPS*			
W019	**Portisco**	EU---024	OT	3
	Gallura	OT---086	N	N
	Lat : 41° 2'30.43"N Lon : 9°31'44.55"E *GPS*			
W020	**Isole Marmorata**	EU---024	OT	3
	Gallura	OT---087	N	Y
	Lat : 41°15'14.48"N Lon : 9°14'18.85"E *GPS*			
W021	**Municca**	EU---024	OT	3
	Gallura	OT---088	N	N
	Lat : 41°15'1.40"N Lon : 9°11'4.09"E *GPS*			
W022	**Isola Rossa di Badesi (o di Castelsardo)**	EU---165	OT	3
	Gallura	OT---089	N	Y
	Lat : 41° 0'52.05"N Lon : 8°51'49.10"E *GPS*			

W023	**Scoglio Paganetto**	EU---024	OT	3
	Gallura	OT---090	N	N
	Lat : 41°14'40.50"N Lon : 9°16'13.74"E *GPS*			
W024	**Isolotto dei Mucchi Bianchi**	EU---024	OT	3
	Gallura	OT---091	N	N
	Lat : 41° 7'37.09"N Lon : 9°27'58.02"E Parco Nazionale Della Maddalena, zona TB/MB. Maddalena National Park, Zone TB/MB. *GPS*			
W025	**Isolotto di Ziu Paulu**	EU---024	OT	3
	Gallura	OT---092	N	Y
	Lat : 41° 8'25.31"N Lon : 9°26'17.25"E Parco Nazionale Della Maddalena, zona TB/MB. Maddalena National Park, Zone TB/MB. *GPS*			
W026	**Isola di Mezzo**	EU---024	OT	3
	Gallura	OT---093	N	N
	Lat : 40°55'15.98"N Lon : 9°30'41.59"E *GPS*			
W027	**Portolucas**	EU---024	OT	3
	Gallura	OT---094	N	Y
	Lat : 40°55'16.83"N Lon : 9°38'1.28"E *GPS*			
W028	**Isola Peddona**	EU---024	OT	1
	Gallura	OT---095	N	N
	Lat : 40°55'25.19"N Lon : 9°30'29.26"E *GPS*			

W029	**Isola del Cavallo (Olbia)**	EU---024	OT	3
	Gallura	OT---096	N	Y
	Lat : 40°55'1.85"N Lon : 9°31'34.03"E *GPS*			
W030	**Scogli di Mezzocammino**	EU---024	OT	3
	Gallura	OT---097	N	N
	Lat : 40°55'8.79"N Lon : 9°32'5.79"E *GPS*			
W031	**Scoglio del Muzzone**	EU---024	OT	5
	Gallura	OT---098	N	N
	Lat : 40°54'37.97"N Lon : 9°36'14.27"E *GPS*			
W032	**Isolotto Muzzone**	EU---024	OT	5
	Gallura	OT---099	N	N
	Lat : 40°55'10.56"N Lon : 9°38'56.50"E Area Marina Protetta Tavolara e Capo Coda di Cavallo; accesso regolamentato. Sea Wildlife Area; access regulated. *GPS*			
W033	**Isola dei Porri (Tavolara) o Spalmatore**	EU---165	OT	5
	Gallura	OT---100	N	Y
	Lat : 40°53'37.54"N Lon : 9°40'5.22"E Area Marina Protetta Tavolara e Capo Coda di Cavallo; accesso regolamentato. Sea Wildlife Area; access regulated. *GPS*			
W034	**Isola del Fico**	EU---165	OT	5
	Gallura	OT---101	N	Y
	Lat : 40°52'31.65"N Lon : 9°42'28.45"E Area Marina Protetta Tavolara e Capo Coda di Cavallo; accesso regolamentato. Sea Wildlife Area; access regulated. *GPS*			

W035	**Scoglio I Porri (Molara)**	EU---165	OT	5
	Gallura	OT---102	N	N
	Lat : 40°52'4.02"N Lon : 9°44'28.97"E Area Marina Protetta Tavolara e Capo Coda di Cavallo; accesso regolamentato. Sea Wildlife Area; access regulated. *GPS*			
W036	**Marinella**	EU---024	OT	3
	Gallura	OT---103	N	N
	Lat : 41° 0'26.15"N Lon : 9°34'25.27"E *GPS*			
W037	**Scogli Capaccia**	EU---024	OT	3
	Gallura	OT---104	N	N
	Lat : 41° 6'10.48"N Lon : 9°34'17.46"E Parco Nazionale Della Maddalena, zona TB/MB. Maddalena National Park, Zone TB/MB. *GPS*			
W038	**Scogli di Punta Capriccioli**	EU---024	OT	3
	Gallura	OT---105	N	N
	Lat : 41° 4'37.26"N Lon : 9°32'58.86"E Parco Nazionale Della Maddalena, zona TB/MB. Maddalena National Park, Zone TB/MB. *GPS*			
W039	**Scoglio di Monte Russu**	EU---024	OT	3
	Gallura	OT---106	N	Y
	Lat : 41° 9'28.37"N Lon : 9° 7'12.16"E *GPS*			
W040	**Scoglio dei Magroni**	EU---024	OT	3
	Gallura	OT---107	N	N
	Lat : 40°55'24.32"N Lon : 9°38'6.62"E *GPS*			

W041	**Scoglio di Porto Quadro**	EU---024	OT	3
	Gallura	OT---108	N	N
	Lat : 41°15'4.33"N Lon : 9°12'25.39"E Solo gli scogli oltre i 50 metri sono validi. Only rocks more than 50 meters off shore are valid *GPS*			
W042	**Scogli della Marmorata**	EU---024	OT	3
	Gallura	OT---109	N	Y
	Lat : 41°15'24.26"N Lon : 9°14'28.91"E *GPS*			
W043	**Scoglio della Colombaia**	EU---024	OT	3
	Gallura	OT---110	N	N
	Lat : 41°13'57.61"N Lon : 9°16'44.82"E *GPS*			
W044	**Scogli di Macchia Mala**	EU---024	OT	3
	Gallura	OT---111	N	N
	Lat : 41°12'10.98"N Lon : 9°18'2.14"E Solo gli scogli oltre i 50 metri sono validi. Only rocks more than 50 meters off shore are valid *GPS*			
W045	**Isola dei Cavalli (Palau)**	EU---024	OT	3
	Gallura	OT---112	N	Y
	Lat : 41°12'9.81"N Lon : 9°19'3.71"E Solo gli scogli oltre i 50 metri sono validi. Only rocks more than 50 meters off shore are valid *GPS*			
W046	**Scoglio L'Isuledda**	EU---024	OT	3
	Gallura	OT---113	N	N
	Lat : 41° 8'7.08"N Lon : 9°26'44.29"E Parco Nazionale Della Maddalena, zona TB/MB. Maddalena National Park, Zone TB/MB. *GPS*			

W047	**Isolotto di Porto Pollo**	EU---024	OT	3
	Gallura	OT---114	N	Y
	Lat : 41°11'25.07"N Lon : 9°20'1.56"E *GPS*			
W048	**Isolotto dell'Oro**	EU---024	OT	3
	Gallura	OT---115	N	N
	Lat : 41°10'50.14"N Lon : 9°23'49.85"E Parco Nazionale Della Maddalena, zona TB/MB. Maddalena National Park, Zone TB/MB. *GPS*			
W049	**Isolotto de Lo Stentino**	EU---024	OT	3
	Gallura	OT---116	N	Y
	Lat : 41°10'38.62"N Lon : 9°24'20.25"E Parco Nazionale Della Maddalena, zona TB/MB. Maddalena National Park, Zone TB/MB. *GPS*			
W050	**Scogli delle Vacche**	EU---024	OT	3
	Gallura	OT---117	N	N
	Lat : 41°13'9.52"N Lon : 9°17'16.56"E *GPS*			
W051	**Scoglio Municchedda**	EU---024	OT	3
	Gallura	OT---118	N	N
	Lat : 41°15'11.62"N Lon : 9°11'8.14"E *GPS*			
W052	**Scoglio di Levante**	EU---024	OT	3
	Gallura	OT---119	N	N
	Lat : 40°55'12.89"N Lon : 9°38'28.92"E *GPS*			

W053	**Scoglio dell'Isola Marinella**	EU---024	OT	3
	Gallura	OT---120	N	N
	Lat : 41° 0'17.31"N Lon : 9°34'29.58"E *GPS*			
W054	**Scoglio dell'Isola Gabbia**	EU---024	OT	3
	Gallura	OT---121	N	N
	Lat : 40°55'44.99"N Lon : 9°31'35.62"E Anche gli scogli piu' esterni sono validi. Also external rocks are valid. *GPS*			
W055	**Scoglio dell'Isola di Mezzo**	EU---024	OT	3
	Gallura	OT---122	N	N
	Lat : 40°55'15.45"N Lon : 9°30'37.00"E *GPS*			
W056	**Scoglio della Peschiera**	EU---024	OT	3
	Gallura	OT---123	N	N
	Lat : 41°11'28.91"N Lon : 9°16'47.46"E *GPS*			
W057	**Scoglio dell'Isola Lepre**	EU---024	OT	3
	Gallura	OT---124	N	N
	Lat : 40°54'50.95"N Lon : 9°30'29.65"E Anche gli scogli piu' ad est sono validi. Also Eastern rocks are valid. *GPS*			
W058	**Isolotto della Paiaia**	EU---024	OT	3
	Gallura	OT---125	N	Y
	Lat : 40°55'0.48"N Lon : 9°31'12.29"E *GPS*			

W059	**Scoglio dell'Isola del Cavallo (Olbia)**	EU---024	OT	3
	Gallura	OT---126	N	Y
	Lat : 40°55'5.53"N Lon : 9°31'29.38"E *GPS*			
W060	**Isolotto di Sa Marinedda**	EU---024	OT	3
	Gallura	OT---127	N	Y
	Lat : 40°54'58.66"N Lon : 9°31'52.62"E *GPS*			
W061	**Scogli Contra dei Marinai**	EU---024	OT	3
	Gallura	OT---128	N	Y
	Lat : 40°54'38.40"N Lon : 9°36'5.01"E *GPS*			
W062	**Isolotto di Li Cuncheddi**	EU---024	OT	3
	Gallura	OT---129	N	N
	Lat : 40°54'43.40"N Lon : 9°36'22.16"E *GPS*			
W063	**Scoglio dell'Isolotto di Li Cuncheddi**	EU---024	OT	3
	Gallura	OT---130	N	N
	Lat : 40°54'51.90"N Lon : 9°36'21.32"E *GPS*			
W064	**Scoglio di Porto Vitello**	EU---024	OT	3
	Gallura	OT---131	N	Y
	Lat : 40°55'10.52"N Lon : 9°36'42.35"E *GPS*			
W065	**Scoglio di Poltu Casu**	EU---024	OT	3
	Gallura	OT---132	N	Y
	Lat : 40°55'12.44"N Lon : 9°37'57.51"E *GPS*			

W066	**Scoglio di Capo Ceraso**	EU---024	OT	3
	Gallura	OT---133	N	Y
	Lat : 40°55'13.01"N Lon : 9°38'17.98"E Solo lo scoglio piu'm esterno e' valido. Only most external rock is valid. *GPS*			
W067	**Scoglio Mandrioli**	EU---024	OT	3
	Gallura	OT---134	N	Y
	Lat : 40°55'16.50"N Lon : 9°38'31.14"E *GPS*			
W068	**Isolotto di Punta La Greca**	EU---024	OT	5
	Gallura	OT---135	N	N
	Lat : 40°52'49.74"N Lon : 9°39'14.48"E Area Marina Protetta Tavolara e Capo Coda di Cavallo; accesso regolamentato. Sea Wildlife Area; access regulated. *GPS*			
W069	**Scoglio dell'Isolotto di Punta La Greca**	EU---024	OT	5
	Gallura	OT---136	N	N
	Lat : 40°52'55.73"N Lon : 9°39'15.17"E Area Marina Protetta Tavolara e Capo Coda di Cavallo; accesso regolamentato. Sea Wildlife Area; access regulated. *GPS*			
W070	**Scogli di Punta Don Diego**	EU---024	OT	5
	Gallura	OT---137	N	N
	Lat : 40°52'21.81"N Lon : 9°39'34.01"E Area Marina Protetta Tavolara e Capo Coda di Cavallo; accesso regolamentato. Sea Wildlife Area; access regulated. *GPS*			

W071	**Isolotto di Cala Battistone**	EU---024	OT	3
	Gallura	OT---143	N	N
	Lat : 41° 8'40.05"N Lon : 9°28'38.96"E Parco Nazionale Della Maddalena, zona TB/MB. Maddalena National Park, Zone TB/MB. *GPS*			
W072	**Scoglio di Punta Spada**	EU---024	OT	3
	Gallura	OT---144	N	N
	Lat : 41° 0'37.79"N Lon : 9°37'7.73"E *GPS*			
W073	**Scoglio Cormorano**	EU---024	OT	3
	Gallura	OT---145	N	Y
	Lat : 41° 0'56.39"N Lon : 8°51'34.86"E *GPS*			
W074	**Scoglio di Cala Rossa**	EU---024	OT	3
	Gallura	OT---146	N	Y
	Lat : 41° 1'42.13"N Lon : 8°53'29.32"E Tutti gli scogli oltre i 50 metri sono validi. All rocks 50 meters and more off shore are valid. *GPS*			
W--- New	**Scogli di Cala di Faa**	EU---024	OT	3
	Gallura	---	X	X
	Lat : 41° 6'21.73"N Lon : 8°59'43.57"E Sono validi i due scogli al largo oltre i 50 metri. Only two rocks more than 50 meters off shore are valid. *GPS*			

X---NURRA SASSARESE

X001	**Isola Asinara**	EU---165	SS	4
	Nurra---Sassarese	SS---061	Y	Y
	Lat : 41° 2'33.07"N Lon : 8°15'2.64"E Parco Nazionale dell'Asinara, zone A,B,C; accesso regolamentato. Asinara National Park, zone A, B, C; access regulated. *GPS*			
X002	**Scoglio Businco**	EU---024	SS	3
	Nurra---Sassarese	SS---062	N	Y
	Lat : 40°49'30.58"N Lon : 8°11'14.99"E *GPS*			
X003	**Isola Piana (dell'Asinara)**	EU---165	SS	3
	Nurra---Sassarese	SS---063	N	Y
	Lat : 40°58'28.67"N Lon : 8°13'0.21"E *GPS*			
X004	**Isolotto della Pelosa**	EU---024	SS	3
	Nurra---Sassarese	SS---064	N	Y
	Lat : 40°58'13.77"N Lon : 8°12'25.34"E *GPS*			
X005	**Isola Foradada**	EU---165	SS	5
	Nurra---Sassarese	SS---084	N	N
	Lat : 40°34'11.33"N Lon : 8° 9'5.52"E Area Marina Protetta di Capo Caccia e Isola Piana, accesso regolamentato. Sea Wildfile Area, access is regulated. *GPS*			
X006	**Isolotto della Maddalena (di Alghero)**	EU---165	SS	3
	Nurra---Sassarese	SS---085	Y	Y
	Lat : 40°34'20.57"N Lon : 8°18'0.57"E *GPS*			

X007	**Isola Piana di Alghero (o di Capo Caccia)**	EU---024	SS	5
	Nurra---Sassarese	SS---086	N	Y
	Lat : 40°36'12.74"N Lon : 8° 8'25.23"E Area Marina Protetta di Capo Caccia e Isola Piana, accesso regolamentato. Sea Wildfile Area, access is regulated. *GPS*			
X008	**Isola dei Porri (Stintino)**	EU---024	SS	3
	Nurra---Sassarese	SS---087	N	Y
	Lat : 40°52'51.10"N Lon : 8°12'50.05"E *GPS*			
X009	**Scogli Forani**	EU---024	SS	3
	Nurra---Sassarese	SS---091	N	Y
	Lat : 40°53'48.50"N Lon : 8°39'45.58"E *GPS*			
X010	**Scombro**	EU---165	SS	5
	Nurra---Sassarese	SS---109	N	N
	Lat : 41° 1'42.42"N Lon : 8°15'9.07"E Parco Nazionale dell'Asinara, zona A; permesso necessario. Asinara National Park, zone A; permit required. *GPS*			
X011	**Frigianu**	EU---024	SS	3
	Nurra---Sassarese	SS---121	N	Y
	Lat : 40°54'24.94"N Lon : 8°41'17.06"E *GPS*			
X012	**Scogli Neri**	EU---165	SS	5
	Nurra---Sassarese	SS---122	N	Y
	Lat : 41° 3'1.17"N Lon : 8°17'57.14"E Parco Nazionale dell'Asinara, zona A; permesso necessario. Asinara National Park, zone A; permit required. *GPS*			

X013	**Isolotto Bocca (dell'Asinara)**	EU---165	SS	5
	Nurra---Sassarese	SS---123	N	Y
	Lat : 40°59'8.11"N Lon : 8°12'48.16"E Parco Nazionale dell'Asinara, zona A; permesso necessario. Asinara National Park, zone A; permit required. *GPS*			
X014	**Isolotto Molino**	EU---024	SS	3
	Nurra---Sassarese	SS---126	N	Y
	Lat : 40°55'9.00"N Lon : 8°42'37.35"E *GPS*			
X015	**Stella Maris**	EU---024	SS	3
	Nurra---Sassarese	SS---127	N	Y
	Lat : 40°54'10.37"N Lon : 8°40'51.62"E *GPS*			
X016	**Isolotto Rospo**	EU---165	SS	5
	Nurra---Sassarese	SS---128	N	N
	Lat : 40°59'14.17"N Lon : 8°12'46.30"E Parco Nazionale dell'Asinara, zona A; permesso necessario. Asinara National Park, zone A; permit required. *GPS*			
X017	**Isolotti Candelliere**	EU---165	SS	5
	Nurra---Sassarese	SS---129	N	N
	Lat : 41° 3'7.27"N Lon : 8°15'0.50"E Parco Nazionale dell'Asinara, zona A; permesso necessario; solo i due isolotti piu' esterni sono validi. Asinara National Park, zone A; permit required, only two most external rocks are valid. *GPS*			
X--- New	**Scoglio di Poglina**	EU---024	SS	3
	Nurra---Sassarese	---	X	X
	Lat :40°29'57.95"N Lon :8°20'14.44"E *GPS*			

Y - IGLESIENTE GERREI

Y001	**Isola dei Cavoli**	EU---165	CA	5
	Iglesiente---Gerrei	CA---001	N	Y
	Lat : 39° 5'12.66"N Lon : 9°31'53.89"E Area Marina Protetta di Capo Carbonara; permesso necessario. Sea Wildlife Area access restricted. *GPS*			
Y002	**Isola del Corno o del Gallo**	EU---165	CI	3
	Iglesiente---Gerrei	CI---001	N	N
	Lat : 39° 8'50.91"N Lon : 8°12'28.49"E Area Marina Protetta proposta. Sea Wildlife Area planned. *GPS*			
Y003	**Il Toro**	EU---165	CI	3
	Iglesiente---Gerrei	CI---002	N	N
	Lat : 38°51'40.97"N Lon : 8°24'37.52"E Area Marina Protetta proposta. Sea Wildlife Area planned. *GPS*			
Y004	**La Vacca**	EU---165	CI	3
	Iglesiente---Gerrei	CI---003	N	Y
	Lat : 38°56'9.70"N Lon : 8°26'58.86"E Area Marina Protetta proposta. Sea Wildlife Area planned. *GPS*			

Y005	**La Ghinghetta**	EU---165	CI	3
	Iglesiente---Gerrei	CI---004	Y	N
	Lat : 39°11'59.40"N Lon : 8°22'8.58"E *GPS*			
Y006	**Isola dei Meli o dei Porri (di Capo Alfano) o Scoglio Mannu**	EU---165	CI	3
	Iglesiente---Gerrei	CI---005	N	Y
	Lat : 39°13'36.62"N Lon : 8°21'22.61"E *GPS*			
Y007	**Scoglio Mangiabarche**	EU---165	CI	3
	Iglesiente---Gerrei	CI---006	Y	N
	Lat : 39° 4'35.54"N Lon : 8°20'43.27"E Area Marina Protetta proposta. Sea Wildlife Area planned. *GPS*			
Y008	**Isola Piana di San Pietro**	EU---165	CI	4
	Iglesiente---Gerrei	CI---007	Y	Y
	Lat : 39°11'28.53"N Lon : 8°19'9.86"E Isola Privata accessibile con ampie strutture ricettive. Private Island equipped with large tourist facilities. *GPS*			
Y009	**Isola di Quirra o Murtas**	EU---165	CA	5
	Iglesiente---Gerrei	CA---009	N	Y
	Lat : 39°31'28.21"N Lon : 9°39'31.58"E Poligono Militare di Salto di Quirra; accesso pericoloso o proibito. Military restricted area. *GPS*			

Y010	**Isola dei Ratti o dei Topi (di San Pietro)**	EU---165	CI	3
	Iglesiente---Gerrei	CI---008	N	Y
	Lat : 39°11'8.06"N Lon : 8°19'8.61"E Area Marina Protetta proposta. Sea Wildlife Area planned. *GPS*			
Y011	**Isola Rossa di Capo Teulada**	EU---165	CA	5
	Iglesiente---Gerrei	CA---011	N	Y
	Lat : 38°54'50.30"N Lon : 8°42'58.90"E Poligono Militare di Capo Teulada; accesso proibito. Military restricted area. *GPS*			
Y012	**Isolotto San Macario**	EU---165	CA	3
	Iglesiente---Gerrei	CA---012	Y	Y
	Lat : 39° 0'11.91"N Lon : 9° 1'56.27"E *GPS*			
Y013	**Isola San Pietro**	EU---165	CI	2
	Iglesiente---Gerrei	CI---009	Y	Y
	Lat : 39° 8'25.75"N Lon : 8°16'54.27"E			
Y014	**Isola Sant'Antioco**	EU---024	CI	1
	Iglesiente---Gerrei	CI---010	Y	Y
	Lat : 39° 2'55.45"N Lon : 8°24'50.17"E			
Y015	**Isola Serpentara**	EU---165	CA	5
	Iglesiente---Gerrei	CA---015	N	Y
	Lat : 39° 8'17.77"N Lon : 9°36'19.33"E Area Marina Protetta di Capo Carbonara; permesso necessario. Sea Wildlife Area access restricted.			

Y016	**Isola Tuerredda o Tuaredda**	EU---024	CA	3
	Iglesiente---Gerrei	CA---016	Y	Y
	Lat : 38°53'30.21"N Lon : 8°48'47.49"E *GPS*			
Y017	**Variglioni di Cavoli**	EU---165	CA	5
	Iglesiente---Gerrei	CA---017	N	N
	Lat : 39° 4'59.41"N Lon : 9°32'24.41"E Area Marina Protetta di Capo Carbonara; permesso necessario. Sea Wildlife Area access restricted. *GPS*			
Y018	**Isola Campionna o Campianna**	EU---024	CA	3
	Iglesiente---Gerrei	CA---018	N	Y
	Lat : 38°54'52.07"N Lon : 8°45'56.23"E *GPS*			
Y019	**Isola di Calavinagra**	EU---165	CI	3
	Iglesiente---Gerrei	CI---011	N	N
	Lat : 39° 9'59.14"N Lon : 8°14'33.45"E Area Marina Protetta proposta. [ex CA---019] Sea Wildlife Area planned. *GPS*			
Y020	**I Padiglioni**	EU---024	CA	3
	Iglesiente---Gerrei	CA---020	N	N
	Lat : 38°52'34.39"N Lon : 8°50'6.20"E Solo gli scogli oltre i 50 metri sono validi. Only rocks above 50 meters off shore are valid. *GPS*			
Y021	**Scoglio Pan di Zucchero o La Spendula**	EU---024 (EU -165)	CI	3
	Iglesiente---Gerrei	CI---012	N	N
	Lat : 39°20'2.15"N Lon : 8°24'2.15"E [ex CA---021] *GPS*			

Y022	**Scogli de Piscadeddus o Pescatelli**	EU---024 (EU---165)	CA	5
	Iglesiente---Gerrei	CA---022	N	N
	Lat : 39° 7'25.39"N Lon : 9°27'52.64"E Area Marina Protetta di Capo Carbonara; permesso necessario. Sea Wildlife Area access restricted. *GPS*			
Y023	**Scoglio Proci**	EU---165	CA	3
	Iglesiente---Gerrei	CA---023	N	N
	Lat : 39° 5'51.43"N Lon : 9°31'41.39"E Area Marina Protetta di Capo Carbonara; permesso necessario. Sea Wildlife Area access restricted. *GPS*			
Y024	**Scogli Sant'Elmo (Capo Carbonara)**	EU---165	CA	3
	Iglesiente---Gerrei	CA---024	N	N
	Lat : 39° 6'9.20"N Lon : 9°31'38.12"E Area Marina Protetta di Capo Carbonara; permesso necessario. Sea Wildlife Area access restricted. *GPS*			
Y025	**Su Cardolinu**	EU---024	CA	3
	Iglesiente---Gerrei	CA---025	N	Y
	Lat : 38°53'52.90"N Lon : 8°53'26.69"E *GPS*			
Y026	**Su Giudeu**	EU---024	CA	3
	Iglesiente---Gerrei	CA---026	N	Y
	Lat : 38°52'55.10"N Lon : 8°51'53.93"E *GPS*			
Y027	**Il Vitello**	EU---165	CI	3
	Iglesiente---Gerrei	CI---013	N	N
	Lat : 38°56'28.65"N Lon : 8°27'1.38"E [ex CA---027] Area Marina Protetta proposta. Sea Wildlife Area planned. *GPS*			

Y028	**Scoglio di Sant'Elmo**	EU---024 (EU---165)	CA	3
	Iglesiente---Gerrei	CA---028	N	N
	Lat : 39°12'39.63"N Lon : 9°34'32.96"E *GPS*			
Y029	**Variglioni di Serpentara**	EU---165	CA	5
	Iglesiente---Gerrei	CA---029	N	N
	Lat : 39° 8'52.11"N Lon : 9°36'13.41"E Area Marina Protetta di Capo Carbonara; permesso necessario. Sea Wildlife Area access restricted. *GPS*			
Y030	**Scoglio Santo Stefano**	EU---165	CA	5
	Iglesiente---Gerrei	CA---030	N	N
	Lat : Lon : Area Marina Protetta di Capo Carbonara; permesso necessario. Sea Wildlife Area access restricted. *GPS*			
Y031	**Scoglio Sant'Elia**	EU---024 (EU---165)	CA	3
	Iglesiente---Gerrei	CA---031	N	N
	Lat : 39°11'0.96"N Lon :			
Y032	**Isolotto Coltellazzo**	EU---024	CA	3
	Iglesiente---Gerrei	CA---032	N	N
	Lat : 38°59'5.63"N Lon : 9°			

Y033	**Isola Ferraglione**	EU---024	CA	3
	Iglesiente---Gerrei	CA---033	N	Y
	Lat : 38°52'52.88"N Lon :			
Y034	**Isolotto Francese**	EU---024	CI	3
	Iglesiente---Gerrei	CI---014	N	N
	Lat : 38°58'15.37"N Lon : 8°34'52.54"E [ex CA---034] *GPS*			
Y035	**Scoglio della Catena**	EU---165	CI	3
	Iglesiente---Gerrei	CI---015	N	N
	Lat : 39°11'46.23"N Lon : 8°19'10.99"E [ex CA---035] Isola Privata. Area Marina Protetta proposta. Private Island. Sea Wildlife Area planned. *GPS*			
Y036	**Isola di Stea**	EU---165	CI	3
	Iglesiente---Gerrei	CI---016	N	N
	Lat : 39°10'31.64"N Lon : 8°15'45.55"E [ex CA---036] Area Marina Protetta proposta. Sea Wildlife Area planned. *GPS*			
Y037	**Scogli S'Augusteri**	EU---024	CI	3
	Iglesiente---Gerrei	CI---017	N	N
	Lat : 39°18'43.76"N Lon : 8°25'37.14"E [ex CA---037] *GPS*			
Y038	**Scoglio Il Morto**	EU---024	CI	3
	Iglesiente---Gerrei	CI---018	N	N
	Lat : 39°18'18.65"N Lon : 8°25'55.95"E [ex CA---038] *GPS*			

Y039	**Isola Genia o Genio'**	EU---165	CI	3
	Iglesiente---Gerrei	CI---019	N	N
	Lat : 39° 5'41.01"N Lon : 8°16'57.79"E [ex CA---039] Area Marina Protetta proposta. Sea Wildlife Area planned. *GPS*			
Y040	**Scogli Neri**	EU---024	VS	3
	Iglesiente---Gerrei	MC---001	N	N
	Lat : 39°43'9.76"N Lon : 8°26'45.11"E [ex CA---040] *GPS*			
Y041	**Scogli di Porto Nebida**	EU---024	CI	3
	Iglesiente---Gerrei	CI---020	N	N
	Lat : 39°18'58.12"N Lon : 8°25'27.49"E [ex CA---041] *GPS*			
Y042	**Su Scoglitteddu (Scoglio la Ghinghetta)**	EU---024	CI	3
	Iglesiente---Gerrei	CI---021	N	N
	Lat : 39°12'10.94"N Lon : 8°22'28.73"E [ex CA---042] *GPS*			
Y043	**Scoglio Is Canneddas**	EU---024	CI	3
	Iglesiente---Gerrei	CI---022	N	N
	Lat : 39°11'54.51"N Lon : 8°23'2.21"E [ex CA---043] *GPS*			
Y044	**Scogli delle Spine**	EU---165	CI	3
	Iglesiente---Gerrei	CI---023	N	N
	Lat : 39° 8'10.04"N Lon : 8°14'37.37"E [ex CA---044] Area Marina Protetta proposta, solo gli scogli oltre i 50 metri sono validi. Sea Wildlife Area planned; only rocks more than 50m offshore are valid. *GPS*			

Y045	**Scoglio Peppino**	EU---024	CA	3
	Iglesiente---Gerrei	CA---045	N	N
	Lat : 39°14'12.29"N Lon : 39°14'12.29"N *GPS*			
Y--- New	**Scogli di Cala Sapone**	EU---024	CA	3
	Iglesiente---Gerrei	---	X	X
	Lat :39° 0'24.66"N Lon :8°22'51.20"E *GPS*			
Y--- New	**Scoglio dell'Isola Tuaredda**	EU---024	CA	3
	Iglesiente---Gerrei	---	X	X
	Lat :38°53'19.83"N Lon :8°48'40.44"E *GPS*			
Y--- New	**Scogli di Porto Malo**	EU---024	CI	3
	Iglesiente---Gerrei	---	X	X
	Lat :38°55'2.34"N Lon :8°45'30.84"E *GPS*			
Y--- New	**Scoglio di Capo Sandalo**	EU---165	CI	3
	Iglesiente---Gerrei	---	X	X
	Lat :39° 8'46.06"N Lon :8°13'5.12"E *GPS*			
Y--- New	**Scoglio di Capo Rosso**	EU---165	CI	3
	Iglesiente---Gerrei	---	X	X
	Lat :39° 8'21.91"N Lon :8°13'25.82"E *GPS*			

3.3. Isole cancellate / *Deleted Islands*

Le seguenti isole sono state cancellate dalla Directory, ma possono essere accreditate se collegate prima della data di cancellazione.

Following islands are removed from Directory, but they can be credited is contacted before removal date.

[DEL]	**[Scoglio Caldarola]**	---	AN	
	---	AN---004/p	X	N
	Lat : 43°34'43.37"N Lon : 13°34'8.64"E			
[DEL]	**[Scoglio Torretta San Giorgio]**	---	BA	
	---	BA---001	X	N
	Lat : 40°54'36.14"N Lon : 17°20'48.68"E Distanza insufficiente. Too close to coast.			
[DEL]	**[San Lorenzo]**	---	BA	
	---	BA---002	X	N
	Lat : 40°54'37.32"N Lon : 17°20'44.37"E Distanza insufficiente. Too close to coast.			
[DEL]	**[Isolotto San Pietro]**	---	BA	
	---	BA---004/p	X	X
	Lat : Lon : Errata assegnazione; trattavasi di BA---004 (ora P001). Wrong reference release; island was BA---004 (now P001).			
[DEL]	**[Capobianco]**	X	BR	
	---	P006 BR--004	X	N
	Lat : 40°39'44.65"N Lon : 17°58'17.15"E Unito con P007 Merged in P007			

[DEL]	**[Scoglio di Creta Rossa]**	---	BR	
	---	BR---010/p	X	N
	Lat : 40°47'28.46"N Lon : 17°35'28.03"E Distanza insufficiente. Too close to coast.			
[DEL]	**[Scoglio Zaccaria]**	---	BR	
	---	BR---011/p	X	N
	Lat : 40°47'10.05"N Lon : 17°36'36.25"E Distanza insufficiente. Too close to coast.			
[DEL]	**[Castello Forte a Mare]**	---	BR	
	---	BR---012/p	X	N
	Lat : 40°39'20.12"N Lon : 17°58'2.06"E Vale come P007. Distanza insufficiente da questo. Counts as P007; not sufficient separation from it.			
[DEL]	**[Scoglio Tarabano]**	---	CZ	
	---	CZ---002/p	X	X
	Lat : Lon : Informazioni non disponibili. Missing further informations.			
[DEL]	**[Scanno di Piallazza]**	---	FE	
	---	FE---001	X	N
	Lat : 44°48'18.30"N Lon : 12°18'17.32"E Non piu' esistente. Not existing anymore			
[DEL]	**[Mezzogiorno]**	---	FE	
	---	FE---002	X	N
	Lat : 44°48'1.89"N Lon : 12°20'10.56"E Non piu' esistente. Not existing anymore			

[DEL]	**[Baron]**	---	FE	
	---	FE---003	X	N
	Lat : 44°48'16.31"N Lon : 12°20'14.29"E Non piu' esistente. Not existing anymore.			
[DEL]	**[Isola Mezzanino]**	---	FE	
	---	FE---004/p	X	N
	Lat : 44°47'49.86"N Lon : 12°23'5.62"E Isola fluviale River island			
[DEL]	**[Scoglio Asseu]**	---	GE	
	---	GE---001	X	N
	Lat : 44°15'6.70"N Lon : 9°25'56.68"E Distanza insufficiente. Too close to coast.			
[DEL]	**[La Schiusa]**	EU---130	GO	
	---	GO---002	X	N
	Lat : 45°40'48.25"N Lon : 13°23'28.50"E L'isola e' adesso unita a F001 Islands is now merged with F001			
[DEL]	**[Le Castella]**	---	KR	
	---	KR-001	X	X
	Lat : 38°54'23.52"N Lon: 17° 1'17.41"E Si tratta in realta' di una penisola. Not a real island.			
[DEL]	**[Scoglio Palombaro]**	---	LE	
	---	LE---012	X	X
	Informazioni non disponibili. Missing further informations.			
[DEL]	**[Scoglio delle Uccolette]**	---	LE	
	---	LE---027	X	N
	Lat : 40° 3'24.45"N Lon : 17°58'49.05"E Distanza insufficiente dalla costa. Too close to coast.			

[DEL]	**[Pietra Grande]**	---	LE	
	---	LE---043/p	X	X
	Lat : Lon Informazioni non disponibili. Missing further informations.			
[DEL]	**[Scoglio San Cataldo]**	---	LE	
	---	LE---044/p	X	N
	Lat : 40°23'16.62"N Lon : 18°18'27.84"E Manufatto umano. Not an Island.			
[DEL]	**[Scoglio di Enea]**	---	LE	
	---	LE---045/p	X	N
	Lat : 40° 4'41.46"N Lon : 18°29'6.86"E Distanza insufficiente dalla costa. Too close to coast.			
[DEL]	**[Scoglio Conchiglia]**	---	LE	
	---	LE---046/p	X	N
	Lat : 40° 6'15.30"N Lon : 18° 0'36.31"E Rocce affioranti non riportate su mappa. Rocks not reported on map.			
[DEL]	**[Scoglio della Regina]**	---	LI	
		LI---X	X	X
	Lat : 43°32'20.71"N Lon : 10°18'0.18"E Collegato da molto tempo alla terraferma. Not an island anymore.			
[DEL]	**[Torre Astura]**	---	LT	
	---	LT---031	X	N
	Correttamente rinominato R042 (ex RM---003) Renamed R042 (ex RM---003)			
[DEL]	**[Scoglio di Servilio Valio]**	---	NA	
	---	NA---028	X	N
	Lat : 40°48'48.31"N Lon : 14° 2'36.56"E Distanza insufficiente. Too close to coast.			

[DEL]	**[Scoglio Sant'Anna (Procida)]**	EU---031	NA	
	---	NA---031/p	X	N
	Lat : 40°45'38.73"N Lon : 14° 2'10.14"E Distanza insufficiente. Vale come C002 Too close to coast. Counts as C002.			
[DEL]	**[Scoglio di Punta dei Monaci (Procida)]**	EU---031	NA	
	---	NA---032/p	X	N
	Lat : 40°45'29.47"N Lon : 14° 1'56.09"E Distanza insufficiente. Vale come C002 Too close to coast. Counts as C002.			
[DEL]	**[Scoglio Lingua (Procida)]**	EU---031	NA	
	---	NA---033	X	N
	Lat : 40°45'53.77"N Lon : 14° 2'14.29"E In realta' scoglio unito a C002. Rock merged with C002.			
[DEL]	**[Scoglio San Francesco]**	---	NA	
	---	NA---039/p	X	N
	Lat : 40°20'58.09"N Lon : 14°58'32.08"E Distanza insufficiente. In prov.di Salerno. Too close to coast. Belongs to Salerno province.			
[DEL]	**[Scoglio Palombaro di San Basilio]**	---	NA	
	---	NA---040/p	0	0
	Lat : Lon : Informazioni non disponibili			
[DEL]	**[Scoglio della Badessa]**	---	NA	
	---	NA---041/p	X	N
	Lat : 40°47'44.04"N Lon : 14°10'44.43"E Distanza insufficiente. Too close to coast.			

[DEL]	**[Scoglio del Castello (Fortino Tenaglia)]**	---	NA	
	---	NA---042/p	X	N
	Lat : 40°48'43.74"N Lon 14° 4'56.02"E Unito alla terraferma. Not an island anymore.			
[DEL]	**[La Tavola di Mare]**	---	NA	
	---	NA---043/p	X	X
	Lat : Lon : Informazioni non disponibili. Missing further informations.			
[DEL]	**[Scoglio della Pennata]**	---	NA	
	---	NA---044/p	X	N
	Lat : 40°47'33.37"N Lon : 14° 5'14.19"E Distanza insufficiente. Too close to coast.			
[DEL]	**[Secca di Castrocucco]**	---	PZ	
	--	PZ---002/p	X	N
	Lat : 39°56'1.10"N Lon : 15°44'36.22"E Distanza insufficiente. Too close to coast.			
[DEL]	**[Isola Rossa di Bosa]**	---	OR	
		O010 OR---010 NU---007	X	N
	Lat : 40°17'14.58"N Lon : 8°28'27.95"E Unita alla terraferma. Not an island anymore.			
[DEL]	**[Scoglio Testa di Moro]**	---	OT	
		N010 NU-010 OT-004	X	N
	Lat : 40°48'40.44"N Lon : 9°42'7.27"E Roccia affiorante pericolosa. Small isolated surface rock.			
[DEL]	**[Isola della Donzella]**	---	RO	
	---	RO---001	X	N
	Lat : 44°55'41.63"N Lon : 12°21'10.60"E Isola fluviale. River Island.			

[DEL]	**[Isola di Polesine]**	---	RO	
	---	RO---003	X	N
	Lat : 44°56'20.67"N Lon : 12°27'30.93"E Isola fluviale. River Island.			
[DEL]	**[Isola di Ca' Venier]**	---	RO	
	---	RO---011	X	N
	Lat : 44°58'14.60"N Lon : 12°21'25.13"E Isola fluviale. River Island.			
[DEL]	**[Isola di Porto Viro (Belvedere)]**	---	RO	
	---	RO---016	X	N
	Lat : 44°58'21.76"N Lon : 12°16'13.55"E Isola fluviale. River Island.			
[DEL]	**[Isola d'Ariano]**	---	RO	
	---	RO---019	X	Y
	Lat : 44°58'18.69"N Lon : 12° 9'51.32"E Isola fluviale. River Island.			
[DEL]	**[Isola dei Gabbiani]**	---	RO	
	---	RO---020	X	N
	Lat : 44°47'43.76"N Lon : 12°24'9.63"E Distanza insufficiente. Too close to coast.			
[DEL]	**[Isola Vaccari]**	---	RO	
	---	RO---023	X	N
	Lat : 44°57'5.04"N Lon : 12°26'48.29"E Isola fluviale. River Island.			

[DEL]	**[Scoglio Montanaio]**	---	SP	
	---	SP---011	X	N
	Lat : 44° 4'38.98"N Lon : 9°46'25.59"E Distanza insufficiente. Too close to coast.			
[DEL]	**[Scoglio Rognosa]**	---	SP	
	---	L011 SP---013	X	N
	Lat : 44° 6'10.05"N Lon : 9°43'48.93"E Altro nome di SP---014. Distanza insufficiente. Alternate name of SP---014. Too close to			
[DEL]	**[Scoglio de' Pesci]**	---	SP	0
	---	SP---014	X	N
	Lat : 44° 6'10.05"N Lon : 9°43'48.93"E Distanza insufficiente. Too close to coast.			
[DEL]	**[Isola Grande di Marzamemi]**	---	SR	
	---	S024 SR-005	X	N
	Lat : 36°44'6.41"N Lon : 15° 7'15.05"E Adesso unito alla costa. Now merged to shore.			
[DEL]	**[Forte Garzia]**	---	SR	
	---	SR---018	X	N
	Lat : 37°14'8.22"N Lon : 15°12'13.35"E Merged in S036			
[DEL]	**[Isola dei Cantieri]**	---	VE	
	---	VE---048/p	X	N
	Lat : Lon : Merged in V052			

[DEL]	**[Isola dell'Unione]**	---	VE	
	---	VE---049/p	X	N
	Lat : Lon : Merged in V052			
[DEL]	**[Isola dei Saloni]**	---	VE	
	---	VE---051/p	X	N
	Lat : 45°13'15.06"N Lon : 12°16'29.06"E Merged in V052			
[DEL]	**[Isola del Buon Castello]**	---	VE	
	---	VE---052/p	X	N
	Lat : 45°13'16.76"N Lon : 12°17'28.47"E Distanza insufficiente. Too close to coast.			
[DEL]	**[Castello San Felice]**	---	VE	
	---	VE---053/p	X	N
	Lat : 45°13'47.01"N Lon : 12°17'26.91"E Unito alla costa. Merged to shore.			
[DEL]	**[Falconera (Valle Vecchia)]**	---	VE	
	---	VE---062/p	X	N
	Lat : 45°37'36.18"N Lon : 12°56'47.24"E Distanza insufficiente. Too close to coast.			
[DEL]	**[Scoglio San Leonardo]**	---	VV	
	---	VV---001	X	N
	Lat : 38°40'50.27"N Lon : 15°54'1.37"E Unito alla terraferma gia' nel XIX secolo. Not an island anymore since 19th century.			

1 ITALY I.W.I. (Inland Water Islands)

I.L.I.A. Italian Lake Islands Award

PIEMONTE
PIE−01 Isola di San Giulio (Lago d'Orta)
PIE−02 Isola dei Pescatori (Lago Maggiore)
PIE−03 Isola Bella (Lago Maggiore)
PIE−04 Isolino di San Giovanni (Lago Maggiore)
PIE−05 Isola Madre (Lago Maggiore)
PIE−06 Scoglio Le Prigioni (Castelli di Cannero) (Lago Maggiore)
PIE−07 Isolotto la Marghera *(ex Scoglio degli Innamorati)* (Lago Maggiore)
PIE−08 Isolotto del Castello (Castelli di Cannero) (Lago Maggiore)
PIE−09 Scoglio Melgonaro (Castelli di Cannero) (Lago Maggiore)

LOMBARDIA
LOM−01 Isola Comacina (Lago di Como)
LOM−02 Isolino Virginia (Lago di Varese)
LOM−03 Isola di Siviano o Monte Isola (Lago d'Iseo)
LOM−04 Isolotto Loreto (Lago d'Iseo)
LOM−05 Isolotto San Paolo (Lago d'Iseo)
LOM−06 Isola di Garda (Lago di Garda)
LOM−07 Scogli dell'Altare (Lago di Garda)
LOM−08 Isola San Biagio (Lago di Garda)
LOM−09 Isolino Partegora (Lago Maggiore)
LOM−10 Isola dei Cipressi (Lago di Pusiano)
LOM−11 Sasso Galletto (Lago Maggiore)

VENETO
VEN−01 Isola del Sogno (Lago di Garda)
VEN−02 Isola dell'Olivo (Lago di Garda)
VEN−03 Isola Trimelone (Lago di Garda)
VEN−04 Scoglio della Stella (Lago di Garda)

UMBRIA
UMB−01 Isola Maggiore (Lago Trasimeno)
UMB−02 Isola Minore (Lago Trasimeno)
UMB−03 Isola Polvese (Lago Trasimeno)

LAZIO
LAZ−01 Isola Bisentina (Lago di Bolsena)
LAZ−02 Isola Martana (Lago di Bolsena)
LAZ−03 Isola i Porcini (Lago del Salto)
LAZ−04 Isola De Bonis (Lago del Salto)
LAZ−05 Isola della Rocca (Lago di Scandarello)

SARDEGNA
SAR−01 Isola Monte Paza (Lago Omodeo)
SAR−02 Isola del Lago Alto (Lago Alto del Flumendosa)

PUGLIA
PUG−01 Isola di San Clemente (Lago di Lesina)

D.L.I.

Diploma Laghi Italiani

Italian Lakes Diploma



DLI-REF	NAME	IT-PROVINCE	LOCATOR	IT-CITY
I0-001	ALBANO	RM	JN61HR	CASTELGANDOLFO
I0-002	VICO	VT	JN62CH	RONCIGLIONE E CAPRAROLA
I0-003	CANTERNO	FR	JN61OS	Ferentino, Fiuggi, Fumone e Trivigliano
I0-004	SAN GIOVANNI INCARICO	FR	JN61SM	S.GIOVANNI INCARICO ARCE
I0-005	FIBRENO	FR	JN62UQ	POSTA FIBRENO
I0-006	CANETRA	RI	JN62MJ	CASTEL S. ANGELO
I0-007	GIULIANELLO	LT	JN61JQ	GIULIANELLO
I0-008	LA SELVA	FR	JN61XO	VALLEROTONDA
I0-009	NEMI	RM	JN61IR	NEMI
I0-010	MARTIGNANO	RM	JN62DC	ANGUILLARA
I0-011	BRACCIANO	RM	JN62CC	BRACCIANO E ANGUILLARA
I0-012	BRACCIANO	RM	JN62DC	ANGUILLARA E TREVIGNANO
I0-013	BRACCIANO	RM	JN62DD	TREVIGNANO
I0-014	BRACCIANO	RM	JN62CD	TREVIGNANO E BRACCIANO
I0-015	MONTEROSI	VT	JN62DE	MONTEROSI
I0-016	BOLSENA	VT	JN52XN	MARTA E MONTEFIASCONE
I0-017	BOLSENA	VT	JN52XP	BOLSENA
I0-018	BOLSENA	VT	JN62XP	BOLSENA
I0-019	BOLSENA	VT	JN52WN	CAPODIMONTE E GRADOLI
I0-020	MEZZANO	VT	JN52VO	VALENTANO
I0-021	PETRELLA	RI	JN62MA	PETRELLA SALTO
I0-022	FOGLIANO	LT	JN61LI	LATINA
I0-023	MONACI	LT	JN61LI	SABAUDIA
I0-024	CAPROLACE	LT	JN61LI	SABAUDIA
I0-025	SABAUDIA	LT	JN61MH	SABAUDIA
I0-026	PAOLA	LT	JN61MH	SABAUDIA
I0-027	FONDI	LT	JN61RI	FONDI
I0-028	FONDI	LT	JN61RI	FONDI
I0-029	LUNGO	LT	JN61QG	SPERLONGA
I0-030	COTILIA	RI	JN62MJ	CASTEL S. ANGELO
I0-031	RIPA SOTTILE	RI	JN62JL	RIETI
I0-032	DELLO SCANDARELLO	RI	JN62PP	AMATRICE
I0-033	RASCINO	RI	JN62NH	FIAMIGNANO
I0-034	ACQUILENTE	RI	JN62NG	FIAMIGNANO
I0-035	VESCOVO O GRICILLI	LT	JN61NL	PONTINIA
I0-036	SAN PUOTO	LT	JN61QG	SPERLONGA
I0-037	SALTO	RI	JN62MF	VARCO SABINO
I0-038	TURANO	RI	JN62LF	COLLE DI TORA
I0-039	DUCHESSA	RI	JN63PE	BORGOROSE
I0-040	NINFA	LT	JN61LN	CISTERNA
I0-041	SAN CASCIANO ZONA I0	VT	JN52WU	ACQUAPENDENTE
I0-042	PATERNO	RI	JN62MJ	CASTEL SANT' ANGELO
I0-043	VENTINA	RI	JN62JL	COLLI SUL VELINO
I0-044	LAGHETTI SULFUREI DI TIVOLI	RM	JN61IX	TIVOLI
I0-045	LAGO GRANIERI	RM	JN61IL	NETTUNO
I0-046	NAZZANO	RM	JN62HF	NAZZANO
I0-047	LAGHETTI DI PERCILE	RM	JN62KC	PERCILE
I0-048	CORNINO	RI	JN62KK	FIAMIGNANO
I0-049	LUNGO	RI	JN62KL	RIETI
I0-050	TRAIANO	RM	JN61CS	FIUMICINO
I0-051	CORBARA	TR		
I0-052	PALUDE DI COLFIORITO	PG	KN63KA	COLFIORITO
I0-053	PIEDILUCO	TR		
I0-054	SAN LIBERATO	TR		Narni
I0-056	TRASIMENO	PG		
I0-057	TRASIMENO	PG		
I0-058	TRASIMENO	PG		
I0-059	TRASIMENO	PG		
I0-060	LAGO DI NARNI	TR	JN62GM	NARNI
I0-061	INVASO DI AREZZO	PG		
I0-063	ALVIANO	TR		
I0-064	COLLEMEZZO	FR	JN61SM	CEPRANO
I0-065	SPROFONDI	LT	JN61LN	SERMONETA
I0-066	LAGO SECCO	RI	JN61OQ	ACCUMOLI
I0-067	CANNETO	FR	JN61WQ	SETTEFRATI

I0-068	PERTUSO	FR	JN61PU	FILETTINO
I0-069	BACCELLI	RI	JN62IF	FARA SABINA
I0-070	LEPRIGNANO	RM	JN62GD	FIANO ROMANO
I0-071	FONTI DEL CLITUNNO	LT	JN61QH	M.S. BIAGIO
I0-072	STAGNO DI FOCENE	RM	JN61CT	FIUMICINO
I0-073	PALUDE TORRE FLAVIA	RM	JN61AX	LADISPOLI
I0-074	LAGHETTO DEL PELLICONE	VT	JN52TK	MONTALTO DI CASTRO
I0-075	VASCHE DI MACCARESE	RM	JN61CU	FIUMICINO
I0-076	LAGHETTO DI ACUTO	FR	JN61OT	ACUTO
I0-077	LAGHETTO DI SETTECANNELLE	LT	JN61RI	FONDI
I0-078	SOLFATARA	FR	JN61SO	FONTANA LIRI
I0-079	MAZZOCCHIO	LT	JN61NL	PONTINA
I0-080	S.CARLO	LT	JN61NL	PONTINIA
I0-081	DELETED			
I0-082	DIGA DI SUIO	LT	JN61WH	CASTELFORTE
I0-083	FENICOTTERO ROSA	RM	JN62AA	CERVETERI
I0-084	SALINE DI TARQUINIA	VT	JN52UE	TARQUINIA
I0-085	LAGO PARENTI	RM	JN52VC	CIVITAVECCHIA
I0-086	LAGHETTO DELLA FARNESIANA	RM	JN52WE	ALLUMIERE
I0-087	CAPODACQUA	FR	JN61UM	CASTROCIELO
I0-088	CALISSONI-BULGARI	LT	JN61HN	APRILIA
I0-089	LAGO DELL EUR	RM	JN61FT	ROMA
I0-164	MONTIONE	PG	JN63CM	S. GIUSTINO
I0-165	COSPAIA	PG	JN63CN	S. GIUSTINO
I0-166	GASTALDO	PG	IN63EH	GUBBIO
I0-167	RANCOLFO	PG	JN63EF	PG
I0-168	VALCAPRARA	PG	JN63EF	PG
I0-169	ANTOGNOLLA	PG	JN63EF	
I0-170	POLGETO	pg	JN63DL	POLGETO
I0-171	FONTI DEL CLITUNNO	PG	JN65JU	CAMPELLO SUL DITUNNO
I0-172	PIETRAFITTA	PG	JN63CA	PIEGARO
I0-173	SELLANO	PG	JN62LV	SELLANO
I0-174	PALAZZACCIA	PG	JN63EF	PERUGIA
I0-175	SANT ANGELO DI CHIELI	PG	JN63EF	PERUGIA
I0-176	LACACO PRIMO	PG	JN63DG	UMBERTIDE
I0-177	CASA NUOVA	PG	JN63DG	UMBERTIDE
I0-178	DELLABADIA	PG	JN63DG	UMBERTIDE
I0-179	S.TOMMASO	PG	JN63DG	UMBERTIDE
I0-180	S.ANDREA DELLE FRATTE	PG	JN63EC	PERUGIA
I0-181	S.G.PRUGNETO	PG	JN63DE	CORCIANO
I0-182	CAIPALAZZI	PG	JN63EM	PIETRALUNGA
I0-183	S.DONATO	PG	JN63EM	PIETRALUNGA
I0-184	CAMPARA	PG	JN63BJ	CITTA DI CASTELLO
I0-185	SOLANA	PG	JN63DE	CORCIANO
I0-186	MONTE ACUTELLO	PG	JN63FF	PERUGIA
I0-187	VILLA BENICELLI	PG	JN63FF	PERUGIA
I0-188	S.LORENZO	PG	JN63EH	UMBERTIDE
I0-189	S.BARTOLOMEO	PG	JN63FF	SOLFAGNANO
I0-190	BACCIANA	PG	JN63DI	MONTONE
I0-191	MONESTEVOLE	PG	JN63DI	UMBERTIDE
I0-192	MONTE CIVITELLE IN BASSO	PG	JN63FF	PERUGIA
I0-193	AIRONE CASA DEL DIAVOLO	PG	JN63FE	PERUGIA
I0-194	RAMAZZANO	PG	JN63FE	PERUGIA
I0-195	FONTANELLE	PG	JN63DH	UMBERTIDE
I0-196	GALLIANO	PG	JN63DM	CITTA' DI CASTELLO
I0-197	CAMPO DI MAGGIO	PG	JN63EH	UMBERTIDE
I0-198	S. SILVESTRO	PG	JN6DG	UMBERTIDE
I0-199	PUGNANO BASSO	PG	JN63CG	LISCIANO NICCONE
I0-200	LAGO CITERNA BASSA	PG	JN63BL	CITERNA
I0-201	BACINI DI CARSUGA	PG	JN63BL	CITERNA
I0-202	LAGO DI DIDONA	PG	JN63CN	S.GIUSTINO
I0-203	LAGO DI FIORENZUOLA	TR	JN62HQ	ACQUASPARTA
I0-204	SAND LAKE	LT	JN61KK	LATINA
I1-001	VIVERONE	BI	JN45AK	VIVERONE
I1-002	CANDIA	TO	JN35WH	CANDIA CANAVESE
I1-003	SIRIO	TO	JN35WL	CHIAVERANO

I1-004	SAN MICHELE	TO	JN35WL	IVREA
I1-005	PISTONO	TO	JN35WL	MONTALTO DORA
I1-006	NERO	TO	JN35WM	BORGOFRANCO D'IVREA
I1-007	CASCINETTE	TO	JN35WL	CASCINETTE DI IVREA
I1-008	ALICE	TO	JN35VL	ALICE SUPERIORE
I1-009	MEUGLIANO	TO	JN35VL	MEUGLIANO
I1-010	MONBARONE	TO	JN35WN	SETTIMO VITTONE
I1-011	BERTIGNANO	BI	JN45AK	VIVERONE
I1-012	MUCRONE	BI	JN35XP	BIELLA
I1-014	VECCHIA	BI	JN35WQ	SAGLIANO MICCA-PIEDICAVALLO
I1-015	TRE VESCOVI	VC	JN35XR	RASSA
I1-016	LAMACCIA	VC	JN35XR	RASSA
I1-017	MISCHIE	BI	JN45BQ	TRIVERO,CAMANDONA
I1-018	DIGA CAMANDONA	BI	JN45AP	CAMANDONA,CALLABIANA
I1-019	DIGA DI MASSERANO	BI	JN45CO	CASAPINTA
I1-020	RAVASANELLA	VC	JN45DP	ROASIO
I1-021	CAMOSCIERA	CN	JN34MN	BELLINO
I1-022	SERRU`	TO	JN35NL	CERESOLE REALE
I1-023	ROSSET	TO	JN35NL	CERESOLE REALE
I1-024	AGNEL	TO	JN35NL	CERESOLE REALE
I1-025	EUGIO	TO	JN35RL	RIBORDONE
I1-026	MOTTA	TO	JN35QL	LOCANA
I1-027	ANTICO LAGO MONDON	TO	JN35WL	CHIAVERANO
I1-028	MALCIAUSSIA	TO	JN35NE	USSEGLIO
I1-029	PICCOLO	TO	JN35QB	AVIGLIANA
I1-030	GRANDE	TO	JN35QB	AVIGLIANA
I1-031	VISTRORIO	TO	JN35VK	VIDRACCO
I1-032	DIGA DI PIANTONETTO O TELECCIO	TO	JN35QL	LOCANA
I1-033	FIORENZA	CN	JN34NQ	CRISSOLO
I1-034	ROCHEMOLLES	TO	JN35JD	BARDONECCHIA
I1-035	GRANDE di VISO	CN	JN34NQ	CRISSOLO
I1-036	TERNAVASSO	TO	JN34WU	POIRINO
I1-037	SPINA	TO	JN34WU	PRALORMO
I1-038	ARIGNANO	TO	JN35WB	ARIGNANO
I1-039	REISASSA	CN	JN34LO	BELLINO
I1-040	PRA D'IASU	CN	JN34PR	BARGE
I1-041	SOPRANO DELLA SELLA	CN	JN34OF	VALDIERI
I1-042	SELLA DI SOTTO	CN	JN34OF	VALDIERI
I1-043	DELLE PORTETTE	CN	JN34OE	VALDIERI
I1-044	BROCAN	CN	JN34PD	ENTRACQUE
I1-045	CHIOTAS	CN	JN34PE	ENTRACQUE
I1-046	PIASTRA DI ENTRAQUE	CN	JN34QF	ENTRACQUE
I1-047	PASCI	TO	JN35XO	DONATO
I1-048	LAVAGNINO INFERIORE	AL	JN44JO	CASALEGGIO BOIRO
I1-049	BADANA	AL	JN44JN	BOSIO
I1-050	NERO	TO	JN35NE	USSEGLIO
I1-051	DELLA ROSSA	TO	JN35NG	USSEGLIO
I1-052	DIETRO LA TORRE	TO	JN35OG	USSEGLIO
I1-053	GALAMBRA	TO	JN35KC	EXILLES
I1-054	LUNGO DEL GRANERO	TO	JN34MR	BOBBIO PELLICE
I1-055	CASELETTE	TO	JN35RC	CASELETTE
I1-056	SCLOPIS	TO	JN35SC	ALPIGNANO
I1-057	BORGARINO	TO	JN35SD	SAN GILLIO
I1-058	AUTARET	CN	JN34KN	BELLINO
I1-059	DELLA VERNA	TO	JN35SE	DRUENTO
I1-060	MAGGIORE	NO	JN45HR	CASTELLETTO TICINO a STRESA ESCLUSA
I1-061	MAGGIORE	VB	JN45GV	STRESA
I1-062	MAGGIORE	VB	JN45GW	VERBANIA
I1-063	ORTA	NO	JN45ET	PELLA e ORTA S.GIULIO
I1-064	MERGOZZO	VB	JN45FW	MERGOZZO
I1-065	TOGGIA	VB	JN46FK	FORMAZZA
I1-066	MORASCO	VB	JN46EK	FORMAZZA
I1-067	SABBIONE	VB	JN46EJ	FORMAZZA
I1-068	CASTEL	VB	JN46FK	FORMAZZA
I1-069	SRUER	VB	JN46EJ	FORMAZZA
I1-070	VANNINO	VB	JN46EJ	FORMAZZA

I1-071	BUSIN INFERIORE	VB	JN46EI	FORMAZZA
I1-072	BUSIN SUPERIORE	VB	JN46EI	FORMAZZA
I1-073	ORTA	VB	JN45EU	OMEGNA e NONIO
I1-074	AGARO	VB	JN46DH	BACENO
I1-075	D`AVINO	VB	JN46BF	VARZO
I1-076	LARECCHIO	VB	JN46FE	MONTECRESTESE
I1-077	ALPE DEI CAVALLI	VB	JN46BC	ANTRONA SCHIERANCO
I1-078	ANTRONA	VB	JN46BB	ANTRONA SCHIERANCO
I1-079	CAMPLICCIOLI	VB	JN46AB	ANTRONA SCHIERANCO
I1-080	CINGINO	VB	JN46AA	ANTRONA SCHIERANCO
I1-081	FATE	VB	JN35XW	MACUGNAGA
I1-082	GELATO	TO	JN35RL	RIBORDONE
I1-083	GRANET	TO	JN34JV	CESANA TORINESE
I1-084	VALSOERA	TO	JN35QL	LOCANA
I1-085	LASIN	TO	JN35RL	RIBORDONE
I1-086	CERESOLE	TO	JN35OK	CERESOLE REALE
I1-087	DELLA ROSSA	TO	JN35NG	USSEGLIO
I1-088	NERO	TO	JN35NE	USSEGLIO
I1-089	INFERIORE VALSCURA	CN	JN34OE	VALDIERI
I1-090	MORTO	TO	JN35TN	VALPRATO SOANA
I1-091	LAGO NERO	TO		CESANA TORINESE
I1-092	ROVINA	CN	JN34QE	ENTRACQUE
I1-093	NERO DI PREIT	CN	JN34MJ	CANOSIO
I1-094	BRUNO O LAVEZZE	AL	JN44JN	BOSIO
I1-095	LIAMAU	TO	JN35TM	TRAVERSELLA
I1-096	ORTIGLIETO	AL	JN44HN	MOLARE
I1-097	RIAZZALE	BI	JN35XQ	CALLABIANA
I1-098	FONDO	VC	JN35XS	CAMPERTOGNO
I1-099	CIMA	VC	JN35XS	CAMPERTOGNO
I1-100	SEIA	VC	JN35XS	RASSA
I1-101	LAGHETTO	VC	JN35XR	RASSA
I1-102	SCARPIA	VC	JN35XS	RASSA
I1-103	TALAMONE	VC	JN45AR	RASSA
I1-104	TRE LAGHI	BI	JN45AR	BIOGLIO
I1-105	COSSATO	BI	JN45CN	COSSATO
I1-106	FONTEVIVA	BI	JN45BN	VALDENGO
I1-107	DIGA DI MONGRANDO	BI	JN35XM	MONGRANDO
I1-108	D'ARPON	TO	JN35LE	MONCENISIO
I1-109	GRANDE	TO	JN35LE	AVIGLIANA -MONGINEVRO-
I1-110	PICCOLO	TO	JN35LE	AVIGLIANA -MONGINEVRO-
I1-111	DELLA GRANGIA	TO	JN35MD	VENAUS
I1-112	SOMMEILLER	TO	JN35KD	BARDONECCHIA
I1-113	POURRIERES	TO	JN35LB	USSEAUX
I1-114	LAUX	TO	JN35MA	USSEAUX
I1-115	VILLARETTO	TO	JN35UD	VILLARETTO
I1-116	RIALPO	CN	JN34PH	DEMONTE
I1-117	PAUR	CN	JN34OF	VINADIO
I1-118	MALINVERN	CN	JN34OF	VINADIO
I1-119	ORGIALS	CN	JN34NF	VINADIO
I1-120	NERO	CN	JN34NF	VINADIO
I1-121	MARTEL	CN	JN34NF	VINADIO
I1-122	AVER SOPRANO	CN	JN34NF	VINADIO
I1-123	AVER SOTTANO	CN	JN34NF	VINADIO
I1-124	SANT'ANNA	CN	JN34NF	VINADIO
I1-125	SAUMA	CN	JN34MF	VINADIO
I1-126	SAN BERNOLFO	CN	JN34MF	VINADIO
I1-127	DI MEZZO	CN	JN34MF	VINADIO
I1-128	SECCIA	CN	JN34MF	VINADIO
I1-129	LANSFERO	CN	JN34MG	VINADIO
I1-130	ISCHIATOR INF.	CN	JN34MG	VINADIO
I1-131	ISCHIATOR DI MEZZO	CN	JN34MG	VINADIO
I1-132	ISCHIATOR SUP.	CN	JN34MG	VINADIO
I1-133	LAROUSSA	CN	JN34MG	VINADIO
I1-134	MONGIOIE	CN	JN34LH	PIETRAPORZIO
I1-135	SCOLETTAS	CN	JN34LH	PIETRAPORZIO
I1-136	LAUSAREL	CN	JN34MH	PIETRAPORZIO

I1-137	GORGION LUNGO	CN	JN34LI	ARGENTERA
I1-138	LAUSETTO	CN	JN34LJ	ARGENTERA
I1-139	MADDALENA	CN	JN34KJ	ARGENTERA
I1-140	OSEROT	CN	JN34MJ	ARGENTERA
I1-141	INFERIORI DI ROBURENT	CN	JN34LJ	ARGENTERA
I1-142	BOSCHETTO	CN	JN44CJ	SALICETO
I1-143	MARIE o MUNIE	CN	JN34LK	ACCEGLIO
I1-144	VISAISA	CN	JN34LL	ACCEGLIO
I1-145	FINESTRA	CN	JN34KM	ACCEGLIO
I1-146	NUBIERA	CN	JN34KM	ACCEGLIO
I1-147	VALLONASSO DI STROPPIA	CN	JN34KM	ACCEGLIO
I1-148	NIERA	CN	JN34KM	ACCEGLIO
I1-149	TEMPESTA	CN	JN34NK	MARMORA
I1-150	BRAM	CN	JN34OI	DEMONTE
I1-151	LAGO FREDDO	TO	JN54GW	CESANA
I1-152	SOTTANO DELLA VALLETTA	CN	JN34OG	AISONE
I1-153	SOPRANO DELLA VALLETTA	CN	JN34OG	AISONE
I1-154	SUPERIORE VALSCURA	CN	JN34OE	VALDIERI
I1-155	FREMAMORTA	CN	JN34PD	VALDIERI
I1-156	BIANCO D' AGNEL	CN	JN34RD	ENTRACQUE
I1-157	CARBONE'	CN	JN34RD	ENTRACQUE
I1-158	DELLA ROCCIA	CN	JN34RD	ENTRACQUE
I1-159	VEI DEL BOUC	CN	JN34RD	ENTRACQUE
I1-160	LAO	CN	JN34WD	ORMEA
I1-161	FRISSON	CN	JN34RD	VERNANTE
I1-162	TERRASOLE	CN	JN34TE	LIMONE PIEMONTE
I1-163	MOGLIE	CN	JN34UE	ROCCAFORTE MONDOVI'
I1-164	BIECAI	CN	JN34UE	ROCCAFORTE MONDOVI'
I1-165	BRIGNOLA	CN	JN34VE	FRABOSA SOPRANA
I1-166	RASCHERA	CN	JN34VE	FRABOSA SOPRANA
I1-167	REVELLI	CN	JN34VE	ORMEA
I1-168	PIZZO	CN	JN34VE	ORMEA
I1-169	CIABRERA	CN	JN34KN	ACCEGLIO
I1-170	ORIACCIA	VB	JN46BD	BOGNANCO
I1-171	RAGOZZA	VB	JN46BD	BOGNANCO
I1-172	ARZA	VB	JN46CD	BOGNANCO
I1-173	ANDROMIA	VB	JN46CD	CREVOLADOSSOLA
I1-174	CAMPO	VB	JN46BD	BOGNANCO
I1-175	MONSCERA	VB	JN46BD	BOGNANCO
I1-176	AGRO	VB	JN46CE	BOGNANCO
I1-177	PAIONE INFERIORE	VB	JN46CE	BOGNANCO
I1-178	PAIONE DI MEZZO	VB	JN46CE	BOGNANCO
I1-179	PAIONE SUPERIORE	VB	JN46CE	BOGNANCO
I1-180	VARIOLA	VB	JN46CE	BOGNANCO
I1-181	BIANCO	VB	JN46BG	VARZO
I1-182	NERO	VB	JN46CH	BACENO
I1-183	SANGIATTO	VB	JN46DH	BACENO
I1-184	PIETRAPORZIO	CN	JN34MI	PIETRAPORZIO
I1-185	MARMO	VB	JN46FB	MALESCO
I1-186	GECCIO	VB	JN46FC	SANTA MARIA MAGGIORE
I1-187	MUINI	VB	JN46FE	TOCENO
I1-188	FORGNONE	VB	JN46FE	MONTECRETESE
I1-189	PANELATTE	VB	JN46FE	SANTA MARIA MAGGIORE
I1-190	CAVEGNA	VB	JN46FF	SANTA MARIA MAGGIORE
I1-191	GELATO	VB	JN46FF	SANTA MARIA MAGGIORE
I1-192	MOTOGNO	VB	JN46EF	SANTA MARIA MAGGIORE
I1-193	CRAMEC	VB	JN46FH	PREMIA
I1-194	POJALA	VB	JN46EH	PREMIA
I1-195	CAZOLI	VB	JN46FI	FORMAZZA
I1-196	NERO	VB	JN46FJ	FORMAZZA
I1-197	SUPERIORE	VB	JN46FH	FORMAZZA
I1-198	BODEN	VB	JN46FK	FORMAZZA
I1-199	BRUNNI	VB	JN46EK	FORMAZZA
I1-200	CAPEZZONE	VB	JN45CW	VALSTRONA
I1-201	BARANCA	VB	JN45BW	BANNIO-ANZINO
I1-202	TAILLY	VC	JN35WT	ALAGNA VALSESIA

I1-203	BIANCO	VC	JN35WT	RIVA VALDOBBIA
I1-204	NERO	VC	JN35WT	RIVA VALDOBBIA
I1-205	VERDE	VC	JN35WT	RIVA VALDOBBIA
I1-206	BALMA	VC	JN35WS	RIVA VALDOBBIA
I1-207	PLAIDA	VC	JN35WS	RIVA VALDOBBIA
I1-208	CIMALEGNA	VC	JN35WU	ALAGNA VALSESIA
I1-209	TURLO	VC	JN35XV	ALAGNA VALSESIA
I1-210	LOCCE	VB	JN35WW	MACUGNAGA
I1-211	GRANDE	VB	JN46AA	VANZONE CON SAN CARLO
I1-212	SFONDATO	VB	JN46BA	VANZONE CON SAN CARLO
I1-213	ROSSOLA	VB	JN45CW	CALASCA-CASTIGLIONE
I1-214	RAVINELLA	VB	JN45DW	VALSTRONA
I1-215	TRIVERA	VB	JN46BA	ANTRONA SCHIERANCO
I1-216	CAMPOSECCO	VB	JN46AB	ANTRONA SCHIERANCO
I1-217	DELLA VACCA	CN	JN34RD	ENTRACQUE
I1-218	VERNASCA	CN	JN34RD	ENTRACQUE
I1-219	SUPERIORE DI VALROSSA	CN	JN34OF	VALDIERI
I1-220	DELLA VALLE PICCOLA	CN	JN34RD	ENTRACQUE
I1-221	MONGIOIA	CN	JN34LO	BELLINO
I1-222	DIGA VERAMPIO	VB	JN64DF	CRODO
I1-223	LAUSA	CN	JN34RE	ENTRACQUE
I1-224	STEIRATE SOTTANO	CN	JN34QE	ENTRACQUE
I1-225	STEIRATE SOPRANO	CN	JN34QE	ENTRACQUE
I1-226	MALEDIA	CN	JN34QC	ENTRACQUE
I1-227	BIANCO DEL GELAS	CN	JN34QD	ENTRACQUE
I1-228	DELLA SIULA	CN	JN34QD	ENTRACQUE
I1-229	DELLA MAURA	CN	JN34QD	ENTRACQUE
I1-230	PRAIET	CN	JN34QC	ENTRACQUE
I1-233	NASTA	CN	JN34PD	VALDIERI
I1-234	VALCUCA	CN	JN34OE	VALDIERI
I1-235	LAGAROT DI LOUROUSA	CN	JN34PE	VALDIERI
I1-236	RATAIRA	CN	JN34UE	MONDOVI'
I1-237	CLAUS	CN	JN34OE	VALDIERI
I1-238	INFERIORE DI VALROSSA	CN	JN34OF	VALDIERI
I1-239	DEL MATTO	CN	JN34OF	VALDIERI
I1-240	LAVAGNINO SUPERIORE	AL	JN44JO	CASALEGGIO BOIRO
I1-241	MEDIO DELLA SELLA	CN	JN34OF	VALDIERI
I1-242	DJ BALOSS	CN		SALUZZO
I1-243	DIGA RIO FREDDO	CN	JN34OG	VINADIO
I1-244	LAGO DEL COLLE DI SANT'ANNA	CN	JN34NF	VINADIO
I1-245	DEVERO	VB	JN46DI	VB
I1-246	DELETED			
I1-248	VALLETTA D'ORGIALS	CN	JN34MF	VINADIO
I1-249	ALBERGHI	CN	JN34SD	VERNANTE
I1-250	VILAZZO	CN	JN34RD	VERNANTE
I1-251	DIGA DI S. DAMIANO MACRA	CN	JN34PL	SAN DAMIANO MACRA
I1-252	DIGA DI SARETTO	CN	JN34LL	ACCEGLIO
I1-253	DI INFERNETTO	CN	JN34KM	ACCEGLIO
I1-254	SAGNA DEL COLLE	CN	JN34KN	ACCEGLIO
I1-255	D'APZOI	CN	JN34LK	ACCEGLIO
I1-256	SAMPEYRE	CN	JN34ON	SAMPEYRE
I1-257	CASTELLO	CN	JN34MO	PONTECHIANALE
I1-258	LUCA	CN	JN34MO	SAMPEYRE
I1-259	SECCO	CN	JN34MO	PONTECHIANALE
I1-260	BAGNOUR	CN	JN34MO	PONTECHIANALE
I1-261	DELLE ROSETTE	CN	JN34MQ	PONTECHIANALE
I1-262	BLU	CN	JN34LP	PONTECHIANALE
I1-263	NERO	CN	JN34LP	PONTECHIANALE
I1-264	BES	CN	JN34LP	PONTECHIANALE
I1-265	MERCURAGO	NO	JN45GR	ARONA
I1-266	LAGHETTI DI NONIO	VB	JN45EU	NONIO
I1-267	MONCRIVELLO	VC	JN35XI	MONCRIVELLO
I1-268	MAGLIONE	TO	JN35XI	MAGLIONE
I1-269	PRE'	BI	JN35XM	TORRAZZO
I1-270	LISSELLO	BI	JN35XM	SALA BIELLESE
I1-271	AZALEE	NO	JN45GR	ARONA

I1-272	FURCE	TO	JN35TM	TRAVERSELLA
I1-273	SUCAL	TO	JN35TM	TRAVERSELLA
I1-274	LAGHI DELLA BUFFA O CREUS	TO	JN35TM	TRAVERSELLA
I1-275	DIGA DI MAZZE'	TO	JN35XH	MAZZE'
I1-276	DIGA DI MONTESTRUTTO	TO	JN35WM	MONTESTRUTTO
I1-277	SCALVEIS	BI	JN35XM	TORRAZZO
I1-278	AZEGLIO	TO	JN45AJ	AZEGLIO
I1-279	QUINSEINA	TO	JN35TL	FRASSINETTO
I1-280	PARADISO	TO	JN35NC	SAN GIORIO DI SUSA
I1-281	LAGO NERO DI SAUZE D'OULX	TO	JN34KX	SAUZE D'OULX
I1-282	GRAN SEREN DI CHIOMONTE	TO	JN35LB	CHIOMONTE
I1-283	LAGO DELLA MADONNA	CN	JN34XC	ALTO
I1-284	LAGO DELL'ASSIETTA	TO	JN35LB	PRAGELATO
I1-285	LAGO PERSO	TO	JN34JV	CESANA TORINESE
I1-286	COMBA NERA	TO	JN34JV	CESANA TORINESE
I1-287	GERBOLA	TO	JN35VI	AGLIE'
I1-288	TRONCEA	TO	JN34LW	PRAGELATO
I1-289	CLAREA	TO	JN35LD	GIAGLIONE
I1-290	SAGNA LONGA	TO	JN34JW	CESANA TORINESE
I1-291	LAGHETTI DELLE LOSERE	TO	JN35NL	CERESOLE REALE
I1-292	DIGA VALLE STRETTA	TO	JN35HB	BARDONECCHIA
I1-293	LAGO DI GAD	TO	JN35KB	OULX
I1-294	DIGA DI S. NICOLAO	TO	JN35LE	In territorio Francese
I1-295	FAURI	TO	JN34LW	PRAGELATO
I1-296	LAGO DELLE VERNE	CN	JN44AL	S. BENEDETTO BELBO
I1-297	LAGO PARADISO	TO	JN34QX	CUMIANA
I1-298	GOGLIASSO	TO	JN35VH	MONTALENGHE
I1-299	BUGNATE	NO	JN45ES	GOZZANO
I1-300	LAGO FARIO	TO	JN35QA	GIAVENO
I1-301	CASTEL PASSERINO	TO	JN35RC	RIVOLI
I1-302	S.ANTONIO	TO	JN35RC	BUTTIGLIERA ALTA
I1-303	LAGO DEL VAGLIO	CN	JN44CL	GOTTASECCA
I1-304	BACINO DI GATTICO	NO	JN45GQ	GATTICO
I1-305	PALUDE DI GATTICO	NO	JN45GQ	GATTICO
I1-306	Fontana Fredda	TO	JN34JV	CESANA TORINESE
I1-307	BOSE	BI	JN35XO	BIELLA
I1-308	MORA	BI	JN35XO	BIELLA
I1-309	CAMINO	BI	JN35XP	BIELLA
I1-310	ROSSO	BI	JN35XP	BIELLA
I1-311	BOSI	BI	JN45BK	ROPPOLO
I1-312	DIGA DI RIMASCO	VC	JN45AV	RIMASCO
I1-313	MALLONE	VC	JN45EN	GATTINARA
I1-314	I DUE LAGHI	VC	JN45EL	ARBORIO
I1-315	FONTANEJ	TO	JN35SC	PIANEZZA
I1-316	NOVARETTO	TO	JN35QC	CAPRIE
I1-317	TOINO	TO	JN35SC	ALPIGNANO
I1-318	BONADIES	TO	JN35SC	ALPIGNANO
I1-319	GABELLA	BI	JN45CO	CURINO
I1-320	BEINETTE	CN	JN34TI	BEINETTE
I1-321	MONTE DI BRIAGLIA	CN	JN34WJ	BRIAGLIA-NIELLA TANARO
I1-322	VALLE DI BRIAGLIA	CN	JN34WJ	BRIAGLIA-NIELLA TANARO
I1-323	PIANFEI	CN	JN34UI	PIANFEI
I1-324	FOJOT	TO	JN35SE	LA CASSA
I1-325	VILLAR DORA	TO	JN45QC	VILLAR DORA
I1-326	GARZAIA DI VALENZA	PO	JN45HP	VALENZA
I1-327	VERDELAGO	TO	JN35VD	SETTIMO TORINESE
I1-328	GRENGIA	CN	JN34QQ	ENVIE
I1-329	PRIMAVERA	BI	JN45BN	VIGLIANO BIELELSE
I1-330	GIAGLIONE	TO	JN35MD	GIAGLIONE
I1-331	PATTEMOUCHE	TO	JN34LX	PRAGELATO
I1-332	DELETED			
I1-333	LAGO TANA	VB	JN46DD	CREVOLADOSSOLA
I1-334	SAUREL	TO	JN34JV	CESANA TORINESE
I1-335	GIURDAN	CN	JN35SH	BOVES
I1-336	TETTO LUPO	CN	JN34SJ	CUNEO
I1-337	BRIC BERTON	AL	JN44GM	PONZONE

I1-338	S.GIUSTINA	AL	JN44GS	SEZZADIO
I1-339	CLOT FOIRON	TO	JN34JW	CESANA TORINESE
I1-350	LAGO SMERALDO	VB	JN35XX	MACUGNAGA
I1-351	LAGO LOSETTA	TO	JN34KX	SESTRIERE
I1-352	LAGO BETULLE	VB	JN45FW	FERIOLO DI BAVERO
I1-580	VAL NOCI	GE		MONTOGGIO
I1-581	BRUGNETO	GE		
I1-582	GIACOPIANE	GE	JN44QL	BORZONASCA
I1-583	LUNGO	GE		
I1-584	OSIGLIA	SV	JN44CH	OSIGLIA
I1-585	BRUNO	GE		
I1-586	ORTIGLIETTO	GE		
I1-587	BUSALLETTA	GE		
I1-588	TENARDA	IM	JN33UX	IMPERIA
I1-589	LAGHETTO DELLE NOCI	IM		
I1-590	LUCINASCO	IM		
I1-591	SAVIO	GE	JN44LP	
I1-592	LAGO LAIONE	SV	JN44GK	
I1-593	LAGO DELL ANTENNA	SV		URBE
I1-594	LAGO DI URBE	SV		
I1-595	LAGO DI BADANA	AL		
I1-596	LAGO DELLA NAVE	GE		
I1-597	LAGO DI S. SAPEIO	GE		
I1-598	LAGO DI MALANOTTE	GE		
I1-599	LAGO DI ZOLEZZI	GE		
I1-600	LAGO DI S. MARGHERITA DI VARA	SP		
I1-601	LAGO DELLE LAME	GE	JN44RL	
I1-602	LAGO PIGU	IM		
I1-603	BOCCO	GE		
I1-604	CARRODANO SUPERIORE	SP	JN44TF	CARRODANO
I1-605	LAGO DEL MULINO DELLA RIVIERA	SP	JN44TJ	VARESE LIGURE
I1-606	MATTARANA	SP		
I1-607	GRUZZE	SP		
I1-608	ARACA	IM	JN34XB	RANZO
I1-609	DIGA FERRAIA	IM	JN34XC	AQUILA D
I1-610	GALLINARA	SV	JN34CB	ALBENGA
I1-611	CAMPO GOLF	IM	JN33VU	S.REMO
I1-612	FUNTANIN	IM	JN33UU	PERINALDO
I1-613	CODA D'ASINO	GE	JN44RL	REZZOAGLIO
I1-614	DELLE ASPERELLE	GE	JN44RL	REZZOAGLIO
I1-615	DI FONDO	GE	JN44RL	REZZOAGLIO
I1-616	RIONDO	GE	JN44RL	REZZOAGLIO
I1-617	LAGO DI SOPRA	GE	JN44RL	REZZOAGLIO
I1-618	POZZA DELLA POLENTA	GE	JN44RL	REZZOAGLIO
I1-619	LAGASTRO	GE	JN44RL	REZZOAGLIO
I1-620	LAGO DELLA NOCE	SV	JN44BB	CISANO SUL NEVA
I1-621	MENEZZO	SV	JN44AC	ONZO
I1-622	LAGHETTI ACQUASANTA	IM	JN33WW	LECCHIORE DOLCEDO
I1-623	LAGHETTI DI BORGOMARO	IM	JN33XX	LAGHETTI DI BORGOMARO
I1-624	PENNA	GE	JN44RL	S,STEFANO D' AVETO
I2-001	MONTESPLUGA	SO		
I2-002	VAL DI LEI	SO		
I2-003	TRUZZO	SO		
I2-004	D'ACQUA FRAGGIA	SO		
I2-005	MEZZOLA	SO		
I2-006	PALU'	SO		
I2-007	ALPEGERA	SO		
I2-008	PIROLA	LC		
I2-009	AVIOLO	BS		
I2-010	BENEDETTO	BS		
I2-011	LAGHI SOVENIGO	BS		
I2-012	SALAMO	BS		
I2-013	ARNO	BS		
I2-014	ISEO	BS		
I2-015	D'IDRO	BS		
I2-016	ENDINE	BG		

I2-017	GARDA	BS	JN55GL	
I2-018	GARDA	BS		
I2-019	SUPERIORE	MN	JN55JE	MANTOVA
I2-020	INFERIORE	MN	JN55JD	
I2-021	DI MEZZO	MN	JN55JD	
I2-022	COMO	CO		
I2-023	COMO	CO		
I2-024	COMO	CO		
I2-025	LECCO	LC		
I2-026	COMO	LC		
I2-027	LECCO	LC		
I2-028	VACCA	BS		
I2-029	LUGANO	VA		
I2-030	VEREROCOLO	BS		
I2-031	BAITONE	BS		
I2-032	DOSAZZO	BS		
I2-033	PIANO	CO		
I2-034	VENINA	SO		
I2-035	VALVESTINO	BS		
I2-036	SCAIS	BG		
I2-037	PUBLINO	SO		
I2-038	MORO	BS	JN55BV	Boario Terme
I2-039	COLOMBO	BG		
I2-040	GEMELLI	BG		
I2-041	SARDEGNANA	BG		
I2-042	NERO	BG		
I2-043	MARCIO	BG		
I2-044	BARDELLINO	BG		
I2-045	BELVISO	SO		
I2-046	PICCOLO	VB		
I2-047	ANNONE	LC		
I2-048	GARLATE	LC		
I2-049	PUSIANO	CO		
I2-050	ALSERIO	CO		
I2-051	SEGRINO	CO		
I2-052	SAN GIACOMO	SO		
I2-053	GALLO o LIVIGNO	SO		
I2-054	CANZANO	SO		
I2-055	VARESE	VA		
I2-056	MONATE	VA		
I2-057	CORGENO O COMABBIO	VA		
I2-058	MAGGIORE	VA		
I2-059	MAGGIORE	VA		
I2-060	ROTONDO	BS		
I2-061	NEGRO	SO		
I2-062	LEI	SO		
I2-063	ARENGO	CO		
I2-064	VAL DI FRATI	BG		
I2-065	D'INFERNO	BG		
I2-066	PESCEGALLO	SO		
I2-067	GHIRLA	VA		
I2-068	GANNA	VA		
I2-069	BIANDRONNO	VA		
I2-070	DELETED			
I2-071	DELIO	VA		
I2-072	SARTIRANA	CO		
I2-073	LUCONE	BS		
I2-074	D'IDRO	BS		
I2-075	FRASSINO	BS		
I2-076	GAIANO	BG		
I2-077	CASTELLARO LAGUSELLO	MN	JN55IJ	CASTELLARO LAGUSELLO
I2-078	MONTORFANO	CO		
I2-079	OLGINATE	LC		
I2-080	SEROTTINI	SO		
I2-081	LUGANO-CAMPIONE IT.	VA		
I2-082	BRINZIO	VA		

I2-083	AVIO	BS		
I2-084	CAMPOMORO	SO		
I2-085	BARBELLINO INFERIORE	BG		
I2-086	BARBELLINO SUPERIORE	BG		
I2-087	DELETED			
I2-088	SALARNO	BS		
I2-089	DIAVOLO	BG		
I2-090	LAGHETTI DI SASSERSA	SO		
I2-091	LAGHETTO DI PIONA	CO		
I2-092	LUNGO	BS		
I2-093	PANTANO DELL'AVIO	BS		
I2-094	MOLATO ZONA I2	PV		
I2-095	LAGHETTO DI RUM	VA		
I2-096	LAGHETTO DI MENZAGO	VA		
I2-097	GIUSSANO	MB		
I2-098	CORGENO	VA		
I2-099	PIONA	CO		
I2-100	LAGHETTO DI MONTEGRINO	VA		
I2-101	DASDANA	BS		
I2-102	RAVENOLA SUP.	BS		
I2-103	RAVENOLA INF.	BS		
I2-104	LAGHI DI MORDINA	CO	JN45NQ	Mariano Comense
I2-105	LAGHI DI CARPANEA	CO		
I2-106	LAGO DELL'IMPERATORE	CO	JN45NQ	NOVEDRATE
I2-107	VERDI DI INVERIGO	CO		
I2-108	LAGHETTO SABBIAROLA	CO		
I2-109	INARZO	VA		
I2-110	BOZZA DI CASSANO	VA		
I2-111	DUARIA	CO		
I2-112	FERMONA	VA		
I2-113	LAGO DI MONTALLEGRO (1)	VA		
I2-114	LAGHETTO DI MONTALLEGRO (2)	VA		
I2-115	BOFFALORA D'ADDA	MI	JN45RI	
I2-116	CREZZO	CO		
I2-117	LAGO DELLE CIGOGNE	VA		
I2-118	LAGHI PONTERANICA	BG		
I2-119	SASSO	LC		
I2-120	TRONA	SO		
I2-121	GLENO	BG		
I2-122	COCA	BG		
I2-123	PRATO	BG		
I2-124	LOVA	BS		
I2-125	NERO	BG		
I2-126	VIGNA VAGA	BG		
I2-127	BONDIONE	BG		
I2-128	MALGINA	BG		
I2-129	VARRO	BG		
I2-130	VALMORA	BG		
I2-131	DIGA PIAN DEL GORGHIGLIO	CO		
I2-132	MON CHERI	VA		
I2-133	D'ALPE GRANDE	CO		
I2-134	D'EMET	SO		
I2-135	ANDOSSI	SO		
I2-136	LAGO AZZURRO	SO		
I2-137	LAGO ZANCONE	SO	JN46SA	
I2-138	LAGO INFERNO	SO		
I2-139	LAGHETTO DEL VERROBBIO	SO	JN46TC	
I2-140	DIGA DI VALGROSINA	SO		
I2-141	DIGA DI FUSINO	SO		
I2-142	LAGO ANGELOGA	SO		
I2-143	DELFINI DI LIMBIATE	MI		
I2-144	OASI DI CESANO MADERNO	MI		
I2-145	CAIRATE	VA		
I2-146	ALBATE	CO	JN45NS	
I2-147	CERESIO	CO	JN46MA	OSTENO
I2-148	LAGHETTO PALUDE BRABBIA	VA	JN45IT	CAZZAGO BRABBIA

I2-149	NERO	SO		MONTESPLUGA
I2-150	LAGHI AZZURRI	SO		MONTESPLUGA
I2-151	PRESTONE	SO		CAMPODOLCINO
I2-152	ISOLA	SO		MADESIMO
I2-153	VARENO	BS		ANGOLO TERME
I2-154	VILLA CHIAVENNA	SO		PIAN DELLA CA'
I2-155	DIGA DI PANPERDUTO	VA	JN45IQ	SOMMA LOMBARDO
I2-156	CULINO	SO	JN46SC	RASURA
I2-157	MORTIROLO	BS	JN56DF	MONNO
I2-158	BIANCO	SO	JN56FI	VALFURVA
I2-159	NERO	BS	JN56FI	PONTE DI LEGNO
I2-160	LAGO DELLE STREGHE	PV	JN45JL	GRAVELLONA LOMELLINA
I2-161	VAL VIOLA	SO	JN56BK	VALDIDENTRO
I2-162	CAMPAGNEDA	SO	JN46XH	LANZADA
I2-163	ZOCA DEI PIRUTIT	MB	JN45NQ	MEDA
I2-164	LAGO PAZZACOLA	CO	JN41MR	CERMENATE
I2-165	VAL DI MELLO	SO	JN46TG	VAL MASINO
I2-166	ZAPPELLO	SO	JN46WB	PIATEDA
I2-167	SCOGGIONE	SO	JN46QC	PINTEDO
I2-168	VAGO	SO	JN46VH	LIVIGNO
I2-169	LAGAZZUOLO	SO	JN48VH	CHIESA VALMALENCO
I2-170	LAGO PICCOLO DI PORCILE	SO	JN46UC	TARTANO
I2-171	LAGO DI SOPRA DI PORCILE	SO	JN46UC	TARTANO
I2-172	LAGO GRANDE DI PORCILE	SO	JN46UC	TARTANO
I2-173	LAGO BIANCO	SO	JN64PK	CAMPODOLCINO
I2-174	LAGO ENTOVA	SO	JN46VH	CHIESA IN VALMALENCO
I2-175	LAGO AZZURRO	CO	JN45NQ	MARIANO COMENSE
I2-176	LAGO DI FOSCAGNO	SO	JN58CL	VALDIDENTRO
I3-001	GARDA	VR	JN55	MARASCHINA-BENACO
I3-002	GARDA	VR	JN55IK	GARDA
I3-003	SENAIGA	BL	JN56VA	LAMON
I3-004	FRASSINO	VR	JN55IK	PESCHIERA DEL GARDA
I3-005	CORLO/ARSIE'	BL	JN55VX	ARSIE'
I3-006	SANTA MARIA/REVINE	TV	JN65CX	REVINE LAGO
I3-007	ALLEGHE	BL	JN66AJ	ALLEGHE e ROCCA PIETORE
I3-008	MIS	BL	JN66AD	SOSPIROLO
I3-009	PONTESEI	BL	JN66CH	VAL DI ZOLDO
I3-010	PIEVE DI CADORE/CENTRO CADORE	BL	JN66EK	PIEVE
I3-011	LAGO	BL	JN66HM	SAN PIETRO DI CADORE
I3-012	VALLE DI CADORE	BL	JN66DJ	VALLE DI CADORE
I3-013	VODO	BL	JN66CK	VODO DI CADORE
I3-014	SANTA CROCE	BL	JN66EC	ALPAGO
I3-015	MORTO	TV	JN66DB	VITTORIO VENETO
I3-016	DI NEGRISIOLA	TV	JN66DA	VITTORIO VENETO
I3-017	STABIN	BL	JN66DN	AURONZO DI CADORE
I3-018	MISURINA	BL	JN66DN	AURONZO DI CADORE
I3-019	S. CATERINA	BL	JN66FN	AURONZO DI CADORE
I3-020	SAN VITO DI CADORE/MOSIGO	BL	JN66CL	SAN VITO DI CADORE
I3-021	S.GIORGIO	TV	JN65CX	REVINE LAGO
I3-022	FIMON	VI	JN55SL	ARCUGNANO
I3-023	LOMERA/LUMERA	VI	JN55SV	ASIAGO
I3-024	ROANA/SPILLEK/LONABA	VI	JN55RU	ROANA
I3-025	LAGHETTO MAIN O POSINA	VI	JN55PS	POSINA
I3-026	ZIEGELHUTTE	UD	JN66IN	SAPPADA
I3-027	STUA	BL	JN66AD	CESIOMAGGIORE
I3-028	DI CAMPO	BL	JN66FO	COMELICO SUPERIORE
I3-029	CAPRILE	BL	JN56XK	ROCCA PIETORE
I3-030	LAGHETTO DELLE TOSE	BL	JN66EK	CALALZO DI CADORE
I3-031	GHEDINA	BL	JN66BN	CORTINA D'AMPEZZO
I3-032	COSTALARES	BL	JN66BM	CORTINA D'AMPEZZO
I3-033	PIANOZES	BL	JN66BM	CORTINA D'AMPEZZO
I3-034	D'AIAL	BL	JN66BM	CORTINA D'AMPEZZO
I3-035	SORAPISS	BL	JN66CM	CORTINA D'AMPEZZO
I3-036	COLDAI	BL	JN66AJ	ALLEGHE
I3-037	FEDERA/DA LAGO	BL	JN66BL	CORTINA D'AMPEZZO
I3-038	LIMEDES/LIMIDIS	BL	JN66AM	CORTINA D'AMPEZZO

I3-039	BAI DE DONES	BL	JN66AM	CORTINA D'AMPEZZO
I3-040	VALPAROLA	BL	JN66AM	LIVINALLONGO DEL COL DI LANA
I3-041	SCIN	BL	JN66BN	CORTINA D'AMPEZZO
I3-042	ANTORNO	BL	JN66DO	AURONZO DI CADORE
I3-043	NERO/RUFREDO/NEGRO	BL	JN66BO	CORTINA D'AMPEZZO
I3-044	BIANCO	BL	JN66BO	CORTINA D'AMPEZZO
I3-045	LAVAREDO	BL	JN66DO	AURONZO DI CADORE
I3-046	DI CENGIA	BL	JN66EO	AURONZO DI CADORE
I3-047	AIARNOLA	BL	JN66FO	COMELICO SUPERIORE
I3-048	NERO	BL	JN66EO	AURONZO DI CADORE
I3-049	GRANDE/FOSSES	BL	JN66BP	CORTINA D'AMPEZZO
I3-050	PICCOLO	BL	JN66BP	CORTINA D'AMPEZZO
I3-051	REMEDA ROSSA	BL	JN66BP	CORTINA D'AMPEZZO
I3-052	CAVIA	BL	JN56VI	FALCADE
I3-053	D'OLBE	UD	JN66IO	SAPPADA
I3-054	LAGHETTI DELLE FOLAGHE	VE	JN65BM	MARTELLAGO
I3-055	VEDANA	BL	JN66BD	SOSPIROLO
I3-056	FANES	BL	JN66AO	CORTINA D'AMPEZZO
I3-057	CIOU DELLA MAZZA/CIOU DEL RA MAZA	BL	JN66AL	SAN VITO DI CADORE
I3-058	POPERA	BL	JN66EP	COMELICO SUPERIORE
I3-059	PESCHIERE	BL	JN56XH	TAIBON AGORDINO
I3-060	DI FRANZEI/DE' NEGHER	BL	JN56WJ	ROCCA PIETORE
I3-061	D'AOSTO	BL	JN66FL	DOMEGGE DI CADORE
I3-062	GRANDE	VI	JN55PT	LAGHI-ARSIERO
I3-063	PIDUEL	BL	JN66FK	DOMEGGE DI CADORE
I3-064	GARES	BL	JN56WH	CANALE D'AGORDO
I3-065	VIZZELLIO	BL	JN66GN	DANTA DI CADORE
I3-066	LAGHETTI	BL	JN56XG	VOLTAGO
I3-067	TUDAIO	BL	JN66GM	AURONZO DI CADORE
I3-068	DELETED			
I3-069	DI PROPICOL	BL	JN66HO	SAN PIETRO DI CADORE
I3-070	LAGHETTO DI COL VESCO	BL	JN56WL	LIVINALLONGO DEL COL DI LANA
I3-071	LAGHETTO	BL	JN56WL	LIVINALLONGO DEL COL DI LANA
I3-072	PICCOLO	VI	JN55PT	LAGHI-ARSIERO
I3-073	LAGHETTI DI POLENTAIA	BL	JN66CK	SAN VITO DI CADORE
I3-074	CADIN	BL	JN66FO	COMELICO SUPERIORE
I3-075	S.FLORIANO	TV	JN66DA	VITTORIO VENETO
I3-076	EL VACH	BL	JN66BH	VAL DI ZOLDO
I3-077	VAL GALLINA/CETRARO	BL	JN66EF	LONGARONE-SOVERZENE
I3-078	TAMARIN	BL	JN66BN	CORTINA D'AMPEZZO
I3-079	CENCENIGHE	BL	JN56XI	CENCENIGHE AGORDINO
I3-080	SANT'ANNA/DI SELVA	BL	JN66FN	COMELICO SUPERIORE
I3-081	CESTELLA	BL	JN66GN	COMELICO
I3-082	LAGHETTI DI CEOLIE'	BL	JN66CK	VODO DI CADORE
I3-083	RUDINE	BL	JN66DI	CIBIANA DI CADORE
I3-084	FODARA o RUDO DE SOTE	BL	JN66AP	CORTINA D'AMPEZZO
I3-085	DELLE BASTE	BL	JN66AL	SAN VITO DI CADORE
I3-086	DELL'ORSO/BAERENSEE	BL	JN66EP	COMELICO SUPERIORE
I3-087	DEI ROSPI	BL	JN66FO	COMELICO SUPERIORE
I3-088	BASTIANELLO	PD	JN55VN	PIAZZOLA SUL BRENTA
I3-089	LAGHETTO DELLA COSTA	PD	JN55UG	ARQUA' PETRARCA
I3-090	DELLE ROSE	PD	JN55UG	ARQUA' PETRARCA
I3-091	AZZURRO	PD	JN55UF	BAONE
I3-092	LISPIDA	PD	JN55VG	MONTESELICE /BATTAGLIA TE
I3-093	CIOU DEL CONTE	BL	JN66BM	CORTINA D'AMPEZZO
I3-094	LA POZZA	BL	JN66AI	TAIBON AGORDINO
I3-095	MADRUC	TV	JN65EX	FREGONA
I3-096	LAGHETTI S. EUSTACHIO	BL	JN56XC	CESIOMAGGIORE
I3-097	BUSCHE	BL	JN56XA	BORGO VALBELLUNA
I3-098	RIMONTA	BL	JN66AB	LENTIAI,MEL
I3-099	LAGHETTO RECOARO	VI	JN55OQ	RECOARO TERME
I3-100	LAGHETTO SEA DEL RISSO	VI	JN55OQ	RECOARO TERME
I4-001	SANTO	MO		
I4-002	MIGNANO	PC		CATELLETTO
I4-003	DELETED			
I4-004	SUVIANA	BO		

I4-005	BRASIMONE	BO		
I4-006	SANTA MARIA	BO		
I4-007	PATRIGNANO	BO		VIDICIATICO
I4-008	DELLA NINFA	MO		SESTOLA
I4-009	BALLANO	PR		
I4-010	QUARTO	FC	JN63AV	BAGNO DI ROMAGNA
I4-011	VERDE	PR		
I4-012	FOSSA DI PORTO	FE		
I4-013	DELETED			
I4-014	BERTUZZI	FE		
I4-015	CASTEL DELL'ALPI	BO		SAN BENEDETTO VAL DI SAMBRO
I4-016	GIULIANA O TAVIANELLA	BO		CASTIGLIONE DEI PEPOLI
I4-017	BINO	PC		FERRIERE
I4-018	ZULA	BO		
I4-019	SILLARO	BO		CASTEL SAN PIETRO TERME
I4-020	BINO PICCOLO	PC		FERRIERE
I4-021	PIANAZZO	PR		
I4-022	CAVONE	BO		
I4-023	PAVANA	BO		
I4-024	MOLATO	PR		BEDONIA
I4-025	RIDRACOLI	FC	JN53WU	BAGNO DI ROMAGNA
I4-026	CALAMONE	RE		
I4-027	CERRETANO	RE		
I4-028	SQUINCIO	PR	JN54BI	MONCHIO DELLE CORTI
I4-029	SCAFFAIOLO	MO		
I4-030	SANTO	PR		
I4-031	GAZZANO	MO		FRASSINORO
I4-032	LAGONI GRANDE	PR		
I4-033	LAGONI PICCOLO	PR		
I4-034	SCURO	PR		
I4-035	LAGO NERO	PC		
I4-036	DIGA TARO	PR		
I4-037	ACQUAPARTITA	FC	JN63AU	BAGNO DI ROMAGNA
I4-038	PONTINI	FC		
I4-039	LUNGO	FC		
I4-040	TREBECCO	PC		NIBBIANO
I4-041	DELL'ORMA	PR		BORGO VAL DI TARO
I4-042	MOO	PC	JN44SO	FERRERE
I4-043	DEL CAPRIOLO	RE		
I4-044	CAVO	MO		
I4-045	TONDO	MO		
I4-046	DI CHECCO	MO		
I4-047	LAGACCI DELLA PORTICCIOLA	MO		
I4-048	DI CROCETTE	MO		
I4-049	BACCIO	MO		
I4-050	TORBIDO	MO		
I4-051	TURCHINO	MO		
I4-052	CUSNA	RE		
I4-053	BARGENTANA	RE		
I4-054	SASSOGUIDANO	MO	JN54KH	PAVULLO
I4-055	FAGNANO	PR		VARANO MELEGARI
I4-056	I DIACCI	MO		
I4-057	LAGHI CURIEL	MO	JN54JQ	CAMOIGALLIANO
I4-058	VALLE FATTIBELLO	FE	JN64CQ	COMACCHIO
I4-059	S.ANNA SUD LATO S.CESARIO	MO	JN54LN	S.CESARIO SUL PANARO
I4-060	S.ANNA SUD LATO S.DONNINO	MO	JN54LO	S.CESARIO SUL PANARO
I4-061	S.ANNA NORD	MO	JN54MO	S.CESARIO SUL PANARO
I4-062	ALBERTO	MO	JN54HI	MONTEFIORINO
I4-063	ANDREUCCIO	RN	JN63DU	PENABILLI
I4-064	BACINO RENO VIVO	BO	JN54PK	SASSO MARCONI
I4-065	DELETED			
I4-066	SAPABA	BO	JN64PK	SASSO MARCONI
I4-067	VILLA SORRA	MO	JN54MP	CASTELFRANCO EMILIA
I4-068	MARTINO	PR	JN44WL	BORGO VAL DI TARO
I4-070	LAGO BUONO	PR	JN44VM	BORGO VAL DI TARO
I4-169	FERNETO	PR	JN44VL	BORGO VAL DO TARO

I4-170	FOGATA	PR	JN44TN	COMPIANO
I4-171	POLO	PR	JN44WL	BORGO VAL DI TARO
I4-172	LAGO DI PONTE	FC	JN54UA	TREDOZIO
I4-173	LAGO DELLE ORE	PR	JN54CL	TIZZANO VAL PARMA
I4-174	LAGO QUATERNARIO	FE	JN54RV	BONDENO
I4-175	DIGA MOLINO DEL PALLONE	BO	JN54LC	GRAMIGLIONE
I4-176	LAGO GRANDE	PR	JN44UI	ALBARETO
I4-177	CA BURA	BO	JN54QM	BOLOGNA
I4-178	OASI ARGELATO	BO	JN54PP	ARGELATO
I4-179	OASI CAMPOTTO	BO	JN54VO	ARGENTA
I4-180	OASI DEGLI ORGANINI	BO	JN54TN	BUDRIO
I4-181	OASI BUDA	BO	JN54UM	MEDICINA
I4-182	OASI TORRAZZUOLO	MO	JN54MQ	NONANTOLA
I4-183	OASI MANZOLINO	MO	JN54NO	CASTELFRANCO EMILIA
I4-184	OASI MIRANDONESI	MO	JN54OV	MIRANDOLA
I4-185	OASI BRUCIATA	MO	JN54KU	FOSSOLI
I4-186	OASI VALLI DI GRUPPO	MO	JN54LU	NOVI DI MODENA
I4-187	VALLE BENNI	BO	JN54SO	MINERBIO
I4-188	OASI MELEGHINE	MO	JN54PV	SAN PIETRO IN CASALE
I4-189	OASI LA RIZZA	BO	JN54RP	S.PIETRO IN CASALE
I4-190	OASI LA BORA	BO	JN54OP	S. GIOVANNI PERSICETO
I4-191	SANTARINI	RN	JN64FA	S.ARCANGELO
I4-192	DELLE NAZIONI	FE	JN64CS	LIDO DELLE NAZIONI
I4-193	CASSE	RE	JN54JU	ROLO
I4-194	AZZURRO	RN	IN64CS	S.ARCANGELO
I4-195	LAG. BIOTOPICI CREVALCORE	BO	JN54OR	CREVALCORE
I4-196	OASI CELESTINA	RE	JN54JU	CAMPAGNOLA EMILIA
I4-197	GOLENA DEL PO	RE	JN54HW	GUASTALLA
I4-198	FORNACE FEMMINELLA	MO	JN54MO	CASTELFRANCO EMILIA
I4-199	LAGHI VALLE MANDRIOLE	RA	JN64CM	MANDRIOLE
I4-200	BACINI DI RUSSI	RA	JN64AJ	RAVENNA
I4-201	LAGO PRANDA	RE	JN54CH	CERRETO LAGHI
I4-202	LAGO SANTARINI	RN	JN64FB	RIMINI
I4-203	LAGHI OASI LA FRANCESCA	MO	JN54KT	CARPI
I4-204	LAGHI DI SANTA GIUSTINA	FE	JN64DV	MESOLA
I4-205	LAGHI DI S. AMBROGIO	MO	JN54MP	MODENA
I4-206	VILLAGRANDE	RN	JN63EU	MONTECOPIOLO
I4-207	PIETRACANDELA	RN	JN63DT	MONTECOPIOLO
I4-208	BACINO DI CONCA	RN	JN63IX	S.GIOVANNI IN MARIGNANO & MISANO ADRIATICO
I5-001	DELLA TRAPPOLA	GR		TRAPPOLA
I5-002	SAN FLORIANO	GR	JN52QK	CAPALBIO
I5-003	BURANO	GR		CAPALBIO
I5-004	ACQUATO	GR		CAPALBIO
I5-005	CHIUSI	SI		CHIUSI
I5-006	BACINO	GR		
I5-007	MONTEPULCIANO	SI		MONTEPULCIANO
I5-008	SAN CASCIANO	SI		S. CASCIANO DEI BAGNI
I5-009	FABIO	GR		
I5-010	DELL`ACCESA	GR		
I5-011	PIATTO	PT		
I5-012	MASSACIUCCOLI	LU		MASSAROSA
I5-013	VILLA	LU		VILLA
I5-014	VAGLI	LU		
I5-015	GRAMOLAZZO	LU		GRAMOLAZZO
I5-016	VERRUCOLETTE	LU		VERRUCOLETTE
I5-017	VERGEMOLI	LU		VERGEMOLI
I5-018	PADULI	MS		COMANO
I5-019	BILANCINO	FI	JN53PX	BARBERINO DEL MUGELLO
I5-020	MONTEDOGLIO	AR		SANSEPOLCRO
I5-021	PENNA	AR		LATERINA
I5-022	SIBOLLA	LU		ALTOPASCIO
I5-023	TEGLIA	MS		
I5-024	VERDE	MS	JN44VJ	CERVARA
I5-025	DEL CALCIONE	SI		
I5-026	SERRAVALLE PISTOIESE	PT		SERRAVALLE PISTOIESE
I5-027	CASTEL RUGGERO	FI		

I5-028	SANTA BARBARA	AR		CAVRIGLIA
I5-029	DELL' AIOLA	SI		
I5-030	LEVANE (Bacino o Diga)	AR		
I5-031	BOCCA D'ARNO	PI		
I5-032	BORACIFERO	GR		MONTEROTONDO MAR.
I5-033	POGGIO FORANE	GR		
I5-034	CERVARA	MS		
I5-035	PORTE	MS		
I5-036	PADULI PICCOLO	AR		
I5-037	S.G.GUALBERTO	PT		
I5-038	LAGO S. DONATO	PI	JN53IQ	S.MARIA AMONTE
I5-039	LAGO DI RONDA	FI	JN53SU	RONDA
I5-040	VICCHIO	FI		VICCHIO DI MUGELLO
I5-041	MIGNETO	FI		
I5-042	GALLIANO	FI		BARBERINO DEL MUGELLO
I5-043	DELETED			
I5-044	LAGHETTI DI PANNA	FI		SCARPERIA
I5-045	LAGHETTI DI CAMPO	PI	JN53FR	SAN GIULIANO
I5-046	SANTA MARIA	PI		
I5-047	ROVINA	FI		
I5-048	SAN GAVINO	FI		
I5-049	DELETED			
I5-050	VETTA LE CROCI	FI		FIESOLE
I5-051	PIANTAMALANNI	FI		
I5-052	VILLANOVA o PERETOLA	FI		
I5-053	CALIGA	FI		
I5-054	LAGO DI RINCINE	FI	JN53TU	LONDA
I5-055	DELETED			
I5-056	IL LAGO	FI		
I5-057	LAGO REGINA	PI		
I5-058	Laghetti di Pontaldo	FI	JN53NT	Campi Bisenzio
I5-059	VERDIANA	PT		S.Marcello Pistoiese
I5-060	DIGA GRANDE	PT		LIZZANO
I5-061	TAMBURINO	FI		
I5-062	FILICAIA sul SERCHIO	LU		
I5-063	DIGA DI PAVANA	PT		PAVANA PISTOIESE
I5-064	DIGA PICCOLA	PT		
I5-065	ORSIGNA	PT		CORRIERI
I5-066	LAGONI	PT		PRATO AL LAGO
I5-067	CASOLI	LU		CASOLI
I5-068	CASTELVECCHIO	LU		
I5-069	ANTONINI	PT		Piteglio
I5-070	FEMMINAMORTA	PT		
I5-071	LAGHETTO COLLINARE	FI		VAGLIA
I5-072	LAGHETTI DI PASSO	FI		
I5-073	LAGO IL CAVO	PI	JN53HP	PONSACCO
I5-074	BACINO LAVACCHINI	PT		
I5-075	CASTELLO DI BARBERINO	FI		BARBERINO DEL MUGELLO
I5-076	LAGO SANTA LUCE	PI	JN53GL	SANTA LUCE
I5-077	LAGO DEL GATTERO	PI		
I5-078	LAGO DI RUFFIA	PI		
I5-079	IL BOTAGGIO DI BIENTINA	LU		
I5-080	LAGO BRACCINI	PI		PONTEDERA
I5-081	LAGO DI CAVA	PT		PONSACCO
I5-082	LE PIAGGIE	PT		PONSACCO
I5-083	LAGO MARUCCO DI FORNACETTE	PI	JN53HQ	FORNACETTE
I5-084	LAGO DI COMANO	MS	JN54BH	COMANO
I5-085	LAGO DELLE MINIERE	AR	JN53SN	CAVRIGLIA
I5-086	BACINO DI ROMENA	AR	JN53US	PRATOVECCHIO
I5-087	RENAI DI SIGNA	FI	JN35NS	SIGNA
I5-088	ISOLA SANTA	LU	JN54DB	CAREGGINE
I5-089	TURRITE CAVA	LU	JN54FA	GALLICANO
I5-090	LAGHETTO DELLE SPIANATE	LI	JN53FJ	ROSIGNANO MARITTIMO
I5-091	MONANCIANO	SI	JN53QI	CASTELNUOVO BERARDENGA
I5-092	BACINO DELLA MAGONA	LI		CECINA
I5-093	ALBIANO	AR	JN63AN	ANGHIARI

I5-094	OMO MORTO	SI	JN35VA	CHIANCIANO
I5-095	LAGO DI MODANELLA	SI	JN53TG	RAPOLANO TERME
I5-096	ROFFIA	FI	JN 53K	S.MINATO
I5-097	SANT'ILARIO	FI	JN53NS	LASTRA SIGNA
I5-098	ALICE	MC	JN53LV	PISTOIA
I5-099	LAGO NERO	PT	JN54HC	ABETONE
I5-100	LAGO DELLE CONCHE	LI	JN52FU	RIO MARINA
I5-101	TERRA NERA	LI	JN52FS	PORTO AZZURRO
I5-102	LE TRAMERICI	PI	JN53EP	LOC.COLTANO
I5-103	BAGNUOLO	PO	JN53MW	MONTEMURLO
I6-001	FIASTRA	MC		
I6-002	PILATO	AP	JN62PU	
I6-003	BORGIANO	MC		
I6-004	POLVERINA	MC		
I6-005	CINGOLI/CASTRECCIONI	MC		
I6-006	DELLE GRAZIE	MC		TOLENTINO
I6-007	GEROSA	AP		CORICONI
I6-008	FOSSI	AN		S.QUINTINO
I6-009	TALVACCHIA	AP		
I6-010	SAN RUFFINO	FM		
I6-011	LAGO DEL CALCAGNO	AN		PORTONOVO
I6-012	LAGO PROFONDO	AN		PORTONOVO
I6-013	VILLAGRANDE	PU	JN63EU	MONTECOPIOLO
I6-014	PIETRACANDELA	PU	JN63DT	MONTECOPIOLO
I6-015	SANTA MARIA	MC	JN63OE	BELFORTE DEL CHIENTI
I6-016	MERCATALE	PU	JN63FS	SASSOCORVARO
I6-101	CAMPOTOSTO	AQ	JN62QM	CAMPOTOSTO
I6-102	CAMPOTOSTO	AQ	JN62QM	MONOPOLINO
I6-103	SCANNO	AQ	JN61WW	SCANNO
I6-104	BARREA	AQ	JN61XS	BARREA/VILLETTA BARREA
I6-105	NERO	CH	JN72EA	TORNARECCIO
I6-106	CROCE	CH	JN76FU	CASTIGLIONE MESSER MARINO
I6-107	S. ANGELO	CH	JN72DC	CASOLI
I6-110	PENNE	PE	JN62WK	PENNE
I6-111	ASSERGI	AQ		
I6-112	FILETTO	AQ	JN62SJ	
I6-115	LACORE	AQ		
I6-116	BARISCIANO	AQ		
I6-117	RACOLLO	AQ		
I6-118	VIVO	AQ		
I6-119	LAGHETTO	AQ		
I6-120	ALFEDENA	AQ		
I6-121	CAPESTRANO	AQ	JN62VG	CAPESTRANO
I6-122	DEL SANGRO	CH	JN72EA	VILLA SANTA MARIA
I6-123	BOMBA	CH	JN72EA	BOMBA
I6-124	MONTAGNA SPACCATA	AQ	JN71AR	
I6-125	PROVVIDENZA	AQ	JN62QM	
I6-126	SFONDO MEZZANO	CH		
I6-127	SFONDO SOPRANO	AQ		
I6-128	SFONDO SOTTANO	CH		
I6-129	TERRANERA DI SOPRA	AQ		
I6-130	TERRANERA DI SOTTO	AQ		
I6-131	CAPO D'ACQUA	AQ	JN62VG	CAPO D'ACQUA
I6-132	SERRANELLA	CH	JN72ED	SANT'EUSANIO DEL SANGRO
I6-133	PENNADOMO	CH	JN72DA	PENNADOMO
I6-134	SAN DOMENICO	AQ	JN61VW	VILLALAGO
I6-135	INVASO DI ALANNO	PE	JN62XG	PIANO D'ORTA
I6-136	SINIZZO	AQ	JN62SH	S.DEMETRIO NE' VESTINI
I6-137	GAMBERALE	CH	JN71CV	GAMBERALE
I6-138	PANTANELLO	AQ		
I6-139	PAGLIARA	TE	JN62TM	ISOLA G. SASSO D'ITALIA
I6-140	TICINO	AQ		
I6-141	LAGO VETOIO	AQ		
I6-142	DIGA DI ATELETA	AQ	JN71CU	ATELETA
I6-143	L. SANTO STEFANO DI SESSANIO	AQ	JN62TI	SANTO STEFANO DI SESSANIO
I6-144	TEMPRA	AQ		

I6-145	SECINARO	AQ	JN62TE	SECINARO
I6-146	LAGHETTO DELL ROCCA	AQ		AQUILA
I6-147	IL LAGO	TE		
I6-148	LAGHETTO DI PALMOLI	CH	JN71HX	PALMOLI
I6-149	DIGA DI PIAGANINI	TE	JN62SN	MONTORIO AL VOMANO
I6-150	CALASCIO	AQ	JN62UH	CALASCIO
I6-151	ACQUAVIVA	CH	JN71FW	ROCCASPINALVETI
I6-152	CAMPO FELICE	AQ	JN62RF	ROCCA DI CAMBIO
I6-153	IL LAGO STAGIONALE	AQ	JN62QF	LUCOLI
I6-154	TRE CIMINIERE	TE	JN72BM	SILVI
I6-155	CERULLI	PE	JN72BK	SPOLTORE
I6-156	LA MARGETTA	AQ	JN62XK	CAPESTRANO
I6-157	PIETRANZONI	AQ	JN62TK	AQUILA
I6-158	PESCOSANSONESCO	PE	JN62WG	PESCOSANSONESCO
I6-159	LAGO PINETA D	PE	JN72CK	PESCARA
I6-160	FEUDOZZO	AQ	JN71CS	CASTEL DI SANGRO
I6-161	LAGO PIO	AQ	JN61vw	VILLAGO
I6-162	LAGO COLLEPIETRO	AQ	JN62VE	COLLEPIETRO
I6-163	VESTINA AZZURRO	PE	JN72BM	MONTESILVANO
I7-001	ALIMINI GRANDE	LE	JN90FD	Otranto
I7-002	ALIMINI PICCOLO	LE	JN90FD	Otranto
I7-003	CILLARESE	BR	JN80WP	BRINDISI
I7-004	LESINA	FG	JN71RV	
I7-005	LESINA	FG	JN71SV	
I7-006	LESINA	FG	JN71QU	
I7-007	VARANO	FG		
I7-008	VARANO	FG		
I7-009	VARANO	FG	JN71VU	
I7-010	LAGO ZOO SAFARI	BR	JN48QU	FASANO
I7-011	SAN GIULIANO	MT		
I7-012	GANNANO	MT		
I7-013	JURIO	MT		
I7-014	LAGO PESCARA	FG		
I7-014	CRISCIUNI	MT	JN80FD	VALSINNI
I7-015	ALVEO DEL LAGO SANT'EGIDIO	FG		
I7-016	CELLINI	LE	JM99BX	MELISSANO
I7-017	PISCINA CAMPANARO	FG		
I7-018	LAGO DI CAPACCIOCCHI	FG		CERIGNOLA
I7-019	INVASO DIGA LOCONE	BT	JN81AB	Minervino Murge
I7-020	OCCHITO	FG	JN71LN	CELENZA
I7-021	LAGO VERDE DE L'ORTE	LE	JN90FD	OTRANTO
I7-022	BACINO GRANDE	LE	JN80WG	PORTO CES.
I7-023	BACINO PICCOLO	LE	JN80WG	PORTO CES.
I7-024	LE CESINE-SALAPI	LE	JN80WG	LECCE
I7-025	PALUDE DEL CAPITANO	LE	JN80WG	PORTO CES.
I7-026	BACINO IDUME, T.CHIANCA	LE	JN90AK	SQUINZANO
I7-027	PALUDE PARCO RAUCCIO	LE	JN90DI	LECCE
I7-028	BACINO FETIDA, T.CHIANCA	LE	JN90AK	SQUINZANO
I7-029	BACINO ACQUATINA	LE	JN90DI	FRIGOLE
I7-030	LE CESINE-PANTANO	LE	JN90DG	VERNOLE
I7-031	BACINO TORRE MOZZA	LE	JM99BW	UGENTO
I7-032	BACINO PUNTA PIZZU	LE	JM99BW	UGENTO
I7-033	CASTIGLIONE	BA	JN80NX	CONVERSANO
I7-034	SASSANO	BA	JN80NX	CONVERSANO
I7-035	AGNANO	BA	JN80NX	CONVERSANO
I7-036	IAVORRA	BA	JN80NX	CONVERSANO
I7-037	SAN VITO	BA	JN80NX	CONVERSANO
I7-038	PADULA	BA	JN80NX	CONVERSANO
I7-039	VIGNOLA	BA	JN80NX	CONVERSANO
I7-040	CHIENNA	BA	JN80NX	CONVERSANO
I7-041	PETRULLO	BA	JN80NX	CONVERSANO
I7-042	SALINELLA	TA	JN80KJ	GINOSA MAR.
I7-043	Bacino di Bosco Lucci	LE	JN80AN	TUTURANO
I7-044	Bac.Scalo di Furno-R.d.Ang.	LE	JN80WG	PORTO CESAREO
I7-045	SPUNDERATI NORD	LE	JM99BW	
I7-046	SPUNDERATI SUD	LE	JM99BW	UGENTO

I7-047	PALUDE DEL CONTE	LE	JN80WG	PORTO CES.
I7-048	BACINO TORRE PALI	LE	JM99BW	SALVE
I7-049	SALAPIEDDHI 8LE CESINE)	LE	JN90DG	VERNOLE
I7-050	BAC. DI. BOCCHE DI PUGLIA	BR	JN90BX	BRINDISI
I7-051	BACINO MONTEDISON 1	BR	JN80BX	BRINDISI
I7-052	BACINO MONTEDISON 2	BR	JN80BX	BRINDISI
I7-053	BACINO MONTEDISON 3	BR	JN80BX	BRINDISI
I7-054	BACINO CASE RUBINI M.PANDI	BR	JN80BX	BRINDISI
I7-055	BACINO PUNTA DI CONTESSA	BR	JN80BX	BRINDISI
I7-056	LAGHETTO CURTIPETRIZZI	BR	JN80XL	CELLINO S.M.
I7-057	BACINO INTERNO DEL PORTO	BR	JN80BX	BRINDISI
I7-058	BACINO ESTERNO DI PORTO	BR	JN80BX	BRINDISI
I7-059	BAC. S. CATALDO	LE	JN90CI	LECCE
I7-060	BAC. FIUME GRANDE	BR	JN80BX	BRINDISI
I7-061	BAC. D. BOSCO DI CERANO	BR	JN80BX	BRINDISI
I7-062	BAC. DI TORRE COLIMENA	BR	JN80BX	BRINDISI
I7-063	PALUDE BALSAMO	BR	JN80XK	S. DONACI
I7-064	MAR PICCOLO LATO PORTO	TA	JN80PL	TARANTO
I7-065	MAR PICCOLO LATO AIALA	TA	JN80PL	TARANTO
I7-066	BACINO LIDO MORELLI	BR	JN80SR	OSTUNI
I7-067	BACINO GUACETO	BR	JN80VR	CAROVIGNO
I7-068	PALUDE LA VELA	TA	JN80PL	TARANTO
I7-069	SALSO	FG	JN71WN	S.MARGHERITA SAVOIA
I7-070	PALUDE DI SFINALE	FG	JN81BW	PESCHICI
I7-071	CAPACIOTTI	FG	JN71VD	FOGGIA
I7-072	CUTINO	FG	JN71XT	FOGGIA
I7-073	MACCHIA DI PIANA	TA	JN80JL	GINOSA
I7-074	SALPI	BT	JN81AJ	S.MARGHERITA SAVOIA
I7-075	SERRADEL CORVO	BA	JN8OCU	GRAVINA
I7-076	PALUDE DI S. ANDREA	LE	JN80XB	GALLIPOLI
I7-077	INVASO CELONE	FG	JN71RK	LUCERA
I7-078	BAC. PALUDE BIANCA	LE	NJ99CU	UGENTO
I7-079	ROTTACAPOZZA	LE	JM99CU	UGENTO
I7-080	ROTACAPOZZA SUD	LE	JM99CU	UGENTO
I7-081	LAGO SIGNORELLA	LE	JN90CC	CUTROFIANO
I7-082	DIGA SAGLIOCCIA	BA	JN80GS	ALTAMURA
I7-083	DIGA PAPPADAI	TA	JN80RL	S.GIORGIO JONICO
I7-084	PALUDE CASSANO	LE	JN90EG	MELENDUGNO
I7-085	S.EGIDIO PANTANO	FG	JN71VR	S.GIOVANNO ROTONDO
I7-086	MILECCHIA	BA	JN80MT	NOCI
I7-087	TORRE MATTONI	TA		GINOSA
I7-088	LAGO D'UMBRA	FG	JN71XT	
I8-001	LAGO DELL'AMPOLLINO	KR	JM89	COTRONEI
I8-002	ANGITOLA	VV	JM88CR	MONTEROSSO E MAIERATO
I8-003	LAGO DI ARIAMACINA	CS	JM89	SPEZZANO PICCOLO, SERRA PEDACE
I8-004	LAGO ARVO	CS	JM89GF	S.GIOVANNI IN FIORE
I8-005	LAGO DI CECITA O MUCONE	CS	JM89	SPEZZANO - LONGOBUCCO
I8-006	SERBATOIO DEL PASSANTE	CZ	JM89	TAVERNA
I8-007	LAGO DI SAVUTO	CS	JM89	PARENTI
I8-008	LA VOTA	CZ	JM88CW	GIZZERIA
I8-009	LACINA	VV	JM88EN	BROGNATURO
I8-010	LAGO MARZANELLO	RC	JM88CK	MAMMOLA
I8-011	RUMIA	RC	JM78WC	SAN ROBERTO
I8-012	LAGO SUL METRAMO	RC	JM78	GIFFONE-FABRIZIA
I8-013	LAGO DI TARSIA	CS	JM89	TARSIA
I8-014	LAGO DI MIGLIARITE	KR	JM89	COTRONEI
I8-015	LAGO DI S.ANNA	KR	JM89	CROTONE
I8-016	LAGO DI ORICHELLA	CS	JM89	S.GIOVANNI IN FIORE
I8-017	ALVEO DI LAGOPESOLE	PZ		
I8-018	GENZANO DI LUCANIA	PZ		
I8-019	INVASO LOCONE	PZ		
I8-020	LAUDEMIO	PZ	JN70WD	
I8-021	MONTE COTUGNO	PZ		
I8-022	MONTICCHIO GRANDE	PZ	JN71TW	
I8-023	PANTANO	PZ		
I8-024	PERTUSILLO	PZ	JN70XG	GRUMENTO

I8-025	MONTICCHIO PICCOLO	PZ	JN71TW	
I8-026	PONTE FONTANELLE	PZ		
I8-027	ROTONDA	PZ		
I8-028	LAGO DI SIRINO	PZ	JN70VC	Nemoli
I8-029	SAETTA	PZ		
I8-030	SERRA DI CORVO	PZ		
I8-031	BACINO DI ACERENZA	PZ		
I8-032	ABATE ALONIA	PZ		
I8-033	CAPOAGRI	PZ		
I8-034	COGLIANDRINO	PZ		
I8-035	MURO LUCANO	PZ		
I8-036	DEL PESSEA	PZ		
I8-037	DEL PESCE	PZ		
I8-038	FONDO	PZ		
I8-039	FARANO	PZ		
I8-040	TOPPAIOLO	PZ		
I8-041	MAROLO	PZ		
I8-042	DIGA CAMASTRA	PZ		
I8-043	LAGO DI RENDINA	PZ		
I8-044	ROTALE	PZ	JN70UB	RIVELLO
I8-045	PIANA DEL LAGO	PZ	JN70VL	MARSICO NUOVO
I8-050	LAGO LORDO	RC	JM88DH	SIDERNO
I8-051	PANTANO DI MOMANNO	CS	JM89	PANTANO
I8-052	DELL' ESARO	CS	JM89	S.AGATA DELL'ESERO
I8-053	LA VOTA PICCOLA	CZ	JM88CW	GIZZERIA
I8-054	LA VOTA PIRAINA	CZ	JM88CW	GIZZERIA
I8-055	LA VOTA NUOVA	CZ	JM88CW	GIZZERIA
I8-056	LAGO SUL MARAMAICO	RC	JM78	
I8-057	LAGO SAMBUCO	CZ	JM88DM	MONGIANA
I8-058	LAGHICELLO	CS		S.BENEDETTO ULLANO
I8-059	LAGO ACERO	CZ	JM88ER	SAN VITO SULLO IONIO
I8-060	CROCCO ZOMARO	RC	JM88BH	ZOMARO
I8-061	LAGO LA VARCA	RC	JM88	SAN GIORGIO MORGETO
I8-062	FAMETO DEL PRINCIPE	CS	JM89BP	ALTOMONTE
I8-063	LAGO DELL'AQUILA	RC	JM88AL	LAUREANA DI BORRELLO
I8-064	STAGNO DI MONGIANA	CZ	JM88DM	MONGIANA
I8-065	LAGO NUNZIATELLA	RC	JM78WI	PALMI
I8-066	LAGO ZIMBE	CZ	JM88ER	OLIVADI
I8-067	LAGO DI PONTE VECCHIO	RC	JM78WI	SEMINARA
I8-068	LAGHETTO MONTANO PIANI DELLA MENTA	VV	JM88DJ	NARDODIPACE
I8-069	LAGO PANTANO	VV	JM88DL	FABRIZIA
I8-140	CASTEL S.VINCENZO	IS	JN71AP	CASTEL S.VINCENZO
I8-141	ANITRA	CB		
I8-142	CARPINONE	CB	JN71DO	CARPINONE
I8-143	OCCHITO	CB		
I8-144	GUARDIALFIERA	CB	JN71JT	GUARDIALFIERA
I8-145	CIVITANOVA	IS		
I8-146	FONTE DEI FRATI	IS		
I8-147	CERVARO	IS		
I8-148	LAGO DEI CASTRATI	IS		FROSOLONE
I8-149	LAGO DELLE CANNAVINE	IS		
I8-150	Agnone	IS	JN71EU	Agnone
I8-151	CHIAUCI	IS	JN71EQ	CHIAUCI
I8-152	LAGO GRANDE MONTEFALCONE	CB	JN71HU	MONTEFALCONE
I8-201	FUSARO	NA		
I8-202	LUCRINO	NA	JN70AT	POZZUOLI
I8-203	D`AVERNO	NA		
I8-204	CESSUTA	SA		
I8-205	SABETTA	SA		
I8-206	PETROSA	SA		
I8-207	MATESE	CE		
I8-208	GALLO MATESE	CE	JN71CL	GALLO MATESE
I8-209	LETINO	CE		
I8-210	VAIRANO	CE		
I8-211	PATRIA	NA	JN70AW	GIUGLIANO IN CAMPANIA
I8-212	SAN PIETRO	AV	JN71RA	AQUILONIA

I8-213	LACENO	AV		
I8-214	LAGHETTO DI TORREFUMO	NA	JN70AS	MONTE DI PROCIDA
I8-215	TELESE	BN		
I8-216	AQUILA VERDE	AV		
I8-217	LAGO GALLUCCIO	CE		
I8-218	SISTO RICCIO	CE		
I8-219	ALICAVA	CE		
I8-220	LAGO MIGNATTA	BN	JN71LH	S.GIORGIO LA MOLARA
I8-221	LAGO DI FALCIANO DEL MASSICO	CE	JN61XD	
I8-222	LAGO LUNA	CE		
I8-223	PARADISO	CE		
I8-224	PRESENZANO	CE		
I8-225	FERRANZANO	CE	JN71CD	CAPUA
I8-226	MISENO	NA	JN70AT	BACOLI
I8-227	LAGO DI CONZA	AV	JN70PU	CONZA
I8-228	DIGA CAMPOLATTARO	BN	JN71IH	CAMPOLATTARO
I8-229	CAVADI TAURASI	AV	JN71LA	TAURASI
I8-230	PIANA DEL DRAGONE	AV	JN7OLV	VOLTURA IRPINA
I8-231	LAGO GRANDE DEGLI ASTRONI	NA	JN70BU	Pozzuoli
I8-232	STAGNO COFANIELLO GRANDE	NA	JN70BU	POZZUOLI
I8-233	COFANIELLO PICCOLO	NA	JN70BU	POZZUOLI
I8-234	lago delle CORREE	CE	JN71ZH	Marzano Appio
I8-236	DOMITIO	NA	JN70AV	GIUGLIANO IN CAMPANIA
I8-237	DECORATA	BN	JN71KK	COLLE SANNITA
I8-238	LAGO LE DUE ISOLE	CE	JN71CD	VITULAZIO
I8-239	LAGO DIANA	CE	JN71AA	CANCELLO ED ARNONE
I8-240	LAGO CAMPO MAGGIORE	AV	JN70IW	MARCOGLIANO
I8-241	GERVASIO	CE	JN71EH	ALIFE
I8-242	LAGO DELLE SIRENE	CE	JN71AE	FRANCOLISE
I8-243	OASI LE MORTINE-PRESA VOLTURNO	CE	JN71BL	CAPRIATI
I8-244	LAGO PAGLIUCA	CE	JN71EF	ALVIGNANO
I8-245	INVASO PIANA DELLA ROCCA	SA	JN70NH	OSTIGLIANO
I8-246	LAGO FERTILYA	CE	JN71CA	CASALUCE
ID9-001	LAGO DI LINGUA (SALINA)	ME	JM78KM	S.MARIA SALINA
IH9-001	LAGO DI VENERE (BAGNO D'ACQUA)	TP	JM56XT	PANTELLERIA
IN3-001	LAVARONE	TN		
IN3-002	BRUTTO	TN		
IN3-003	CECE	TN		
IN3-004	DELLE BUSE	TN		
IN3-005	DELLE BUSE BASSE	TN		
IN3-006	DELLE BUSE DI ZIOLERA	TN		
IN3-007	DELLE STELLUNE	TN		
IN3-008	DELLE TROTE	TN		
IN3-009	CADINELLO	TN	JN56RE	
IN3-010	MONTALON	TN		
IN3-011	MOREGNA	TN		
IN3-012	PANEVEGGIO O BRUSON	TN	JN56UH	PREDAZZO-SIROR
IN3-013	LAGORAI	TN		
IN3-014	NERO O CAURIOL	TN		
IN3-015	LAGHETTI LAGORAI	TN		
IN3-016	LAGHETTO DI MONTALETTO	TN		
IN3-017	LAGHETTO DI PINELLO	TN		
IN3-018	LAGHETTO PIERONI	TN		
IN3-019	LAGHETTI	TN		
IN3-020	LAGHETTI DELLE AIE	TN		
IN3-021	LAGHETTO CASERINA	TN		
IN3-022	LAGHI BOMBASEL	TN		
IN3-023	LAGHI DEL COLBRICON	TN	JN56VG	SIROR
IN3-024	DELLA CAVALLAZZA	TN		
IN3-025	BIOTOPO LAGHETTI DI MARCO	TN	JN55MV	ROVERETO
IN3-026	CEI	TN		
IN3-027	SAN COLOMBANO	TN		
IN3-028	SPECCHERI (VALLARSA)	TN		
IN3-029	MOLVENO	TN	JN56LC-LD	MOLVENO
IN3-030	RONCONE	TN		
IN3-031	LAGHISOL	TN	JN55LX	DRO

IN3-032	NERI	TN		
IN3-033	SERBATOIO PONTE PIA	TN		
IN3-034	LAGHISOL	TN		
IN3-035	LAGHETTI CENGELLO	TN		
IN3-036	FISCALI	TN		
IN3-037	CIMA D'ASTA	TN		
IN3-038	DEL BUS	TN		
IN3-039	COSTA BRUNELLA	TN		
IN3-040	NASSERE O BUSA DEL LAGO	TN		
IN3-041	RUDOLE	TN		
IN3-042	GRANDE	TN		
IN3-043	NEGRO	TN		
IN3-044	PRIMO	TN		
IN3-045	LAGHETTI DELLE TAVARDE	TN		
IN3-046	LAGHETTI DI PRIMA LUNETTA	TN		
IN3-047	LAGHETTO DI FORCELLA MAGNA	TN		
IN3-048	L.TTO LASTEI DEL COL DI VENTO,	TN		
IN3-049	LAGHI DELLA BELLA VENEZIA	TN		
IN3-050	LAGHI DELLA VAL D?INFERNO	TN		
IN3-051	LAGHI DI CIMA RAVETTA	TN		
IN3-052	LAGHI DI MEZZO	TN		
IN3-053	LAGHI NELLE BUSE TODESCHE	TN		
IN3-054	LAGHETTI DEI LASTEATI	TN		
IN3-055	POZZA BONOMO	TN		
IN3-056	SOPRA STRIGNO	TN		
IN3-057	GRANDE	TN		
IN3-058	D'EZZE	TN		
IN3-059	DELLE CAREZZE	TN		
IN3-060	ERDEMOLO	TN		
IN3-061	PRESE	TN		
IN3-062	LAGHETTO 7 SELLE	TN		
IN3-063	SETTE LAGHI	TN		
IN3-064	DEI ZINGHEN	TN		
IN3-065	CAMPAGNOLA	TN		
IN3-066	LUSIA	TN		
IN3-067	POZZE	TN		
IN3-068	JURIBRUTTO	TN		
IN3-069	SAN PELLEGRINO	TN		
IN3-070	BOCCHE	TN		
IN3-071	CACCIATORE	TN		
IN3-072	ZIVERTAGHE	TN		
IN3-073	PLANK	TN		
IN3-074	LAGHETTO WELSPERG	TN	JN56WE	
IN3-075	NOANA	TN		
IN3-076	SCHENER	TN		
IN3-077	PRADIDALI	TN	JN56WF	
IN3-078	FRADUSTA	TN	JN56WG	
IN3-079	MANNA	TN		
IN3-080	SPECCHERI	TN		
IN3-081	GARDA	TN	JN55IK	
IN3-082	LOPPIO	TN	JN55LU	MORI
IN3-083	TENNO	TN		
IN3-084	PRA DE LA STUA	TN	JN55KS	
IN3-085	POZZA DELLA STELLA	TN		
IN3-086	ACQUA DELLO SPIZ	TN		
IN3-087	POZZA ARIONDA	TN		
IN3-088	TURCHINO	TN		
IN3-089	CANNELLE	TN		
IN3-090	D'AMPOLA	TN		
IN3-091	SANTO	TN		
IN3-092	PALU'	TN		
IN3-093	DELLE SELLE	TN		
IN3-094	ANTERMOIA	TN		
IN3-095	SORAGA	TN		
IN3-096	FEDAIA	TN		
IN3-097	LAGUJEL	TN		

IN3-098	PICCOLO DI FEDAIA	TN		
IN3-099	SOTTO CIMA OMBRETTA	TN		
IN3-100	STRAMENTIZZO	TN	JN56QG	Castello di Fiemme
IN3-101	LAGO IN LOC. BROZIN	TN		
IN3-102	D?AVOLO	TN		
IN3-103	DELLE MARESSE	TN		
IN3-104	CAMPO	TN		
IN3-105	CASINEI	TN		
IN3-106	COPADELLO	TN		
IN3-107	MALGA BISSINA	TN		
IN3-108	MALGA BOAZZO	TN		
IN3-109	MARE	TN		
IN3-110	NERO O SCURO	TN		
IN3-111	LAGHETTI DI BRUFFIONE	TN		
IN3-112	LAGHETTO	TN		
IN3-113	POZZA	TN		
IN3-114	DEI POZZONI	TN		
IN3-115	GERMENAGA	TN		
IN3-116	LAMOLA	TN		
IN3-117	LARES	TN		
IN3-118	MANDRONE	TN		
IN3-119	SAN GIULIANO	TN		
IN3-120	GARZONE	TN		
IN3-121	GHIACCIATO	TN		
IN3-122	NUOVO	TN		
IN3-123	SCURO	TN		
IN3-124	LAGHI	TN		
IN3-125	LEDRO	TN		
IN3-126	CEMIGLIO	TN		
IN3-127	ANDALO	TN		
IN3-128	TRE LAGHI	TN		
IN3-129	COREDO	TN		
IN3-130	SANTA GIUSTINA	TN		
IN3-131	TAVON	TN		
IN3-132	TOVEL	TN		
IN3-133	TRES	TN		
IN3-134	SMERALDO	TN		
IN3-135	LAGHI CAMPO FLAVONA	TN		
IN3-136	CARESER	TN		
IN3-137	COVEL	TN		
IN3-138	DELLA LAMA	TN		
IN3-139	DELLE MARMOTTE	TN		
IN3-140	CADINEL	TN		
IN3-141	CELLENTINO	TN		
IN3-142	LAGOSTIEL	TN		
IN3-143	PIAN PALU	TN	JN56HH	PEIO
IN3-144	VAL OMBRINA	TN		
IN3-145	LUNGO	TN		
IN3-146	NERO	TN		
IN3-147	LAGHETTI DI MONTOZZO	TN		
IN3-148	LAGHETTI	TN		
IN3-149	LE POZZE	TN		
IN3-150	DELLE BUSE	TN	JN65PE	BEDOLLO
IN3-151	DELLE PIAZZE	TN	JN56PD	BEDOLLO
IN3-152	LASES	TN	JN560D	LONA-LASES
IN3-153	SANTA COLOMBA	TN	JN56OD	CIVEZZANO
IN3-154	SERRAIA	TN	JN56PD	BASELGA DI PINE'
IN3-155	VALLE	TN	JN56OC	FORNACE
IN3-156	LAGHESTEL	TN	JN560C	BASELGA DI PINE'
IN3-157	ALTO	TN		
IN3-158	CORVO	TN		
IN3-159	ORTISE	TN		
IN3-160	SALECCI	TN		
IN3-161	SERRO	TN		
IN3-162	SOPRASASSO	TN		
IN3-163	PALU' DI CALDES	TN		

IN3-164	QUARTO	TN		
IN3-165	ROTONDO	TN		
IN3-166	VALLETTA	TN		
IN3-167	LAGHETTI STERNAI	TN		
IN3-168	ALVEO DEL PRESENA	TN		
IN3-169	DEL BARCO	TN		
IN3-170	DEL BUS	TN		
IN3-171	DEL MALGHETTO DI MEZZANA	TN		
IN3-172	DEL MONTICELLO	TN		
IN3-173	DELLE SALARE	TN		
IN3-174	FAZZON O DEI CAPRIOLI	TN		
IN3-175	STABLO	TN		
IN3-176	DORIGAL	TN		
IN3-177	PICCOLO	TN		
IN3-178	VENEZIA	TN		
IN3-179	VERDE'	TN		
IN3-180	LAGHETTO ARTUICH	TN		
IN3-181	LAGHETTO PRESANELLA	TN		
IN3-182	LAGHETTI SOPRA P.SO TONALE	TN		
IN3-183	VACARSA	TN		
IN3-184	VALLETTA ALTA	TN		
IN3-185	VALSORDA	TN		
IN3-186	LAGHI DI VALBONA	TN		
IN3-187	BAGATOL	TN		
IN3-188	CAVEDINE	TN		
IN3-189	LAGOLO	TN		
IN3-190	LAMAR	TN		
IN3-191	SANTA MASSENZA	TN		
IN3-192	TOBLINO	TN		
IN3-193	SANTO	TN		
IN3-194	SOLO	TN		
IN3-195	LAGHEL	TN		
IN3-196	TERLAGO	TN		
IN3-197	CAMPO CARLO MAGNO	TN		
IN3-198	ALTO	TN		
IN3-199	ASBELZ	TN		
IN3-200	NAMBINO	TN		
IN3-201	NAMBRON	TN		
IN3-202	PRADALAGO	TN		
IN3-203	VEDRETTA	TN		
IN3-204	GELATO	TN		
IN3-205	LAMBIN	TN		
IN3-206	MALGHETTE	TN		
IN3-207	NERO	TN		
IN3-208	NERO 2?	TN		
IN3-209	RITORTO	TN		
IN3-210	SCARPACO	TN		
IN3-211	SERODOLI	TN		
IN3-212	SPINALE	TN		
IN3-213	BIANCO	TN		
IN3-214	SCURO	TN		
IN3-215	LAGHI DI CORNISELLO	TN		
IN3-216	TRE LAGHI	TN		
IN3-217	VAL D'AGOLA	TN		
IN3-218	IL LAGHETTO (VAL DI SELLA)	TN		
IN3-219	CANZOLINO	TN		
IN3-220	COSTA	TN	JN560B	PERGINE VALSUGANA
IN3-221	CALDONAZZO	TN		
IN3-222	LEVICO	TN		
IN3-223	RESTEL	TN		
IN3-224	MADRANO	TN		
IN3-225	PREDELLAN	TN		
IN3-226	PUDRO	TN	JN560B	PERGINE VALSUGANA
IN3-227	LAGHI PIEVE TESINO	TN		
IN3-228	CALAITA	TN	JN56VE	COMUNE SIROR
IN3-229	DEL BUS	TN		

IN3-230	DELLE GIARINE	TN		
IN3-231	TOLVA'	TN		
IN3-232	PISORNO	TN		
IN3-233	ALTO DI REGANEL	TN		
IN3-234	BASSO DI REGANEL	TN		
IN3-235	LAGHETTI DI CALMANDRINO	TN		
IN3-236	LAGHETTI DI LASTE'	TN		
IN3-237	LAGHETTO DEGLI ASINI	TN		
IN3-238	LAGHETTO DELL'AIA TONDA	TN		
IN3-239	LAGHETTO DELL'AVE'	TN		
IN3-240	LAGHETTO DI STERNOZZENA	TN		
IN3-241	LAGHETTO PORTE BOZZE	TN		
IN3-242	POZZA DEL GRATON	TN		
IN3-243	PREZZO	TN		
IN3-244	CALDARO	BZ	JN56PJ	Caldaro
IN3-245	COVOLO	BZ	JN56LN	CASTELBELLO CIARDES
IN3-246	GIOVERETTO	BZ	JN56IM	MARTELLO
IN3-247	GRIES	BZ	JN67AB	VALLE AURINA
IN3-248	LANDRO	BZ	JN66CP	DOBBIACO
IN3-249	MUTA	BZ	JN56GR	CURON VENOSTA
IN3-250	NEVES	BZ	JN56VW	SELVA DEI MOLINI
IN3-251	L. QUAIRA	BZ	JN56KN	ULTIMO
IN3-252	RESIA	BZ	JN56GT	CURON VENOSTA
IN3-253	VERNAGO	BZ	JN56KR	SENALES
IN3-254	DOBBIACO	BZ	JN66CQ	DOBBIACO
IN3-255	FONTANA BIANCA	BZ	JN56JL	ULTIMO
IN3-256	LUNGO	BZ	JN65NR	TIROLO
IN3-257	NOVALE	BZ	JN56SW	VAL DI VIZZE
IN3-258	PONTE DI GHIACCIO	BZ	JN56UW	VANDOIES
IN3-259	SAN PANCRAZIO	BZ		SARENTINO
IN3-260	SELVAGGIO	BZ	JN56TV	RIO DI PUSTERIA
IN3-261	TORBO	BZ	JN56OW	RACINES
IN3-262	VALDURNA	BZ	JN56RR	SARENTINO
IN3-263	BRAIES	BZ	JN66BQ	BRAIES
IN3-264	ANTERSELVA	BZ	JN66CV	RAUN-ANTERSELVA
IN3-265	DELLA SELVA	BZ	JN67AB	PREDOI
IN3-267	FORNO	BZ	JN56PW	RACINES
IN3-268	MONTICOLO	BZ	JN56PK	APPIANO
IN3-269	CAREZZA	BZ	JN56SJ	NOVA LEVANTE
IN3-270	ZOCCOLO	BZ	JN56LM	ULTIMO
IN3-271	VERDE	BZ	JN65JL	ULTIMO
IN3-272	S.MARIA O DI TRET	BZ	JN56NL	SENALE S.FELICE
IN3-273	REGOLA	TN		
IN3-274	SIROMBA	TN	JN56LK	
IN3-275	POINELLA	TN		
IN3-276	ALBORELO	BZ	JN56MN	S. PANCRAZIO
IN3-277	TRENTA	BZ	JN56KK	ULTIMO
IN3-278	L. DEL PESCE	BZ	JN56JL	ULTIMO
IN3-279	L. LUNGO	BZ	JN56JL	ULTIMO
IN3-280	I TRE LAGHI	BZ	JN56LN	ULTIMO
IN3-281	L. VALCOMAI	BZ	JN56LO	S. PANCRAZIO
IN3-282	L. NERO	BZ	JN56JK	ULTIMO
IN3-283	L. DI COLLECCHIO	BZ	JN56JK	ULTIMO
IN3-284	L. SEEFELD	BZ	JN56LL	ULTIMO
IN3-285	L. HOCHWART	BZ	JN56LM	
IN3-286	L. SPITZNER	BZ	JN56MM	ULTIMO
IN3-287	L.GOLDLAHN	BZ	JN56LL	PROVES
IN3-288	L. DEL LUCO	BZ	JN56NM	SENALE
IN3-289	LA POZZA NERA	BZ	JN56LO	CASTELBELLO CIARDES
IN3-290	IL LAGHETTO	BZ	JN56KN	LACES
IN3-291	L. ANTERAN	BZ	JN56PR	SARENTINO
IN3-293	L. DEL COLLE	BZ		SARENTINO
IN3-294	L. RODELLA (1)	BZ	JN56QR	SARENTINO
IN3-295	LAGHI GELATI	BZ	JN56SR	VARNA
IN3-296	L. RODELLA (2)	BZ	JN56SQ	VELTURNO
IN3-297	L. NERO (2)	BZ	JN56SR	VARNA

IN3-298	L. DI MOLLARO	TN		
IN3-299	LAGHETTI DI GRUMI	TN		
IN3-300	L. PIN	TN		
IN3-301	LAGHETTO DI FIE'	BZ	JN56SM	FIE' ALLO SCILIAR
IN3-302	PISSADU'	BZ	JN56VM	CORVARA IN BADIA
IN3-303	LAGUSTEL	BZ	JN56UN	S. CRISTINA VAL GARDENA.
IN3-304	LAGHETTI COSTAZZA	TN	JN56VH	Siror Tonadico
IN3-305	LAGHETTO DI GFLIERER	BZ	JN56SM	FIE' ALLO SCILLAR
IN3-306	DRAGON	BZ	JN56VM	SELVA VAL GARDENA.
IN3-307	L. GELATO	BZ	JN56WM	COM. CORVARA IN BADIA.
IN3-308	L. BOE'	BZ	JN56WM.	COM. CORVARA IN BADIA.
IN3-309	L. SANTO	BZ	JN56UO.	COM. S. CRISTINA.
IN3-310	L. CAMPACCIO	BZ	JN53WN.	CORVARA IN BADIA.
IN3-311	L. CRESPEINA	BZ	JN56VN.	SELVA DI VAL GARDENA.
IN3-312	LAGO NERO	TN		
IN3-313	CORNO	TN		
IN3-314	VEDES	TN		
IN3-315	VALDA	TN		
IN3-316	BIANCO	BZ	JN56PG.	SALORNO
IN3-317	NEMBIA	TN		S. LORENZO
IN3-318	INVASO DELLA ROCHETTA	TN	JN56MF	TON E LIMITROFI
IN3-319	DELLE RANE	TN	JN56OD	BASELGA DI PINE'
IN3-320	LAGO PICCOLO DI MONTICOLO	BZ	JN56PK	APPIANO
IN3-321	Biotopo Malga Laghetto	TN	JN55PW	Lavarone
IN3-322	VALSORDA	TN	JN56UE	MEZZANO
IN3-323	lago di COE deleted dal 31-07-15	TN	jn55ou	Folgaria
IN3-324	SOMPUNT	BZ	JN56WO	BADIA
IN3-325	LAGO COSTALOVARA	BZ	JN56RM	RENON
IN3-326	DIGA FORTEZZA	BZ	JN56TS	FORTEZZA
IN3-327	LECH DA RIT	BZ	JN56XQ	LA VAL
IS0-001	LAGO DEL LISCIA	SS	JN41PA	
IS0-002	BARATZ	SS		
IS0-003	BIDIGHINZU	SS		
IS0-004	COGHINAS	SS	JN40MS	
IS0-005	POSADA	NU	JN40TP	
IS0-006	OMODEO	NU		
IS0-007	CUCCHINADORZA	NU		
IS0-008	GUSANA	NU		
IS0-009	FLUMENDOSA	NU		
IS0-010	MULARGIA	CA		
IS0-011	LAGO DI BELLICAI O MONTEPONI	SU		IGLESIAS
IS0-012	PUNTA GENNARTA	SU		
IS0-013	ZIRIMILIS	CA		SILIQUA
IS0-014	MONTE PRANU	SU		
IS0-015	STAGNO DI PADULI SALONI	SS		
IS0-016	CEDRINO	NU		
IS0-017	CASTEL DORIA	SS		
IS0-018	CUGA	SS		
IS0-019	CASARACCIO	SS	JN40CX	STINTINO
IS0-020	PILO	SS		
IS0-021	PLATAMONA	SS		
IS0-022	DE IS BENAS	OR		
IS0-023	SALINA MANNA	OR		
IS0-024	SALE PORCUS	OR		
IS0-025	PAULI CRECHI	OR		
IS0-026	PAULI MURTAS	OR		
IS0-027	ISTAI	OR		
IS0-028	PAULI TROTTAS	OR		
IS0-029	SU SALI	OR		
IS0-030	MISTRAS	OR		
IS0-031	CABRAS	OR		
IS0-032	SANTA GIUSTA	OR		
IS0-033	ZUGRU TROTTU	CA		
IS0-034	TORTOLI	NU		
IS0-035	MARCEDDI	OR		
IS0-036	SAN GIOVANNI	OR		

IS0-037	PALUDE SA MASA	SU		
IS0-038	SERDIANA	CA		
IS0-039	SA PRAIA	CA		
IS0-040	DEI COLOSTRAI	CA		
IS0-041	SANTA CATERINA	SU		S. ANTIOCO
IS0-042	SA COILUNA	SS	JN40PP	
IS0-043	PORTO BOTTE	SU	JM49OH	MASAINAS
IS0-044	STAGNO MAESTRALE	SU		S.ANNA ARRESI
IS0-045	STAGNO DE IS BREBEIS	CA		S. ANNA ARRESI - TEULADA
IS0-046	Stagno delle Saline	SS	jn40dv	Stintino
IS0-047	MOLENTARGIUS	CA		
IS0-048	CHIA	CA		
IS0-049	PISCINNI'	CA		TEULADA
IS0-050	SINBIRIZZI	CA		
IS0-051	QUARTU	CA		
IS0-052	NOTTERI	CA		
IS0-053	FERAXI	CA		
IS0-054	DELLE SALINE	CA		
IS0-055	DEL TEMO	SS		
IS0-056	LERNO DI PATTADA	SS	JN40NN	
IS0-057	SOS CANALES	SS		
IS0-058	BUNNARI	SS		
IS0-059	ALTO DEL FLUMENDOSA	NU		
IS0-060	BAU E MANDARA	NU		
IS0-061	BAU E MELA	NU		
IS0-062	GOVOSSAI	NU		
IS0-063	STAGNO DI CAGLIARI (LAGUNA DI S.GILLA)	CA		
IS0-064	Stagno di Leccari	SS	JN40ES	SASSARI
IS0-065	CIRDU	CA		
IS0-066	STAGNO DI CAGLIARI (SALINE)	CA		
IS0-067	STAGNO FERAXI	CA		
IS0-068	Lago di Vallicciola	SS	JN40HU	Berchidda
IS0-069	STAGNO DI PAULI FIGU	OR	JM49HU	SANTA GIUSTA
IS0-070	CORONGIU INFERIORE	SU		CARBONIA
IS0-071	CORONGIU SUPERIORE	SU		CARBONIA
IS0-072	STAGNO DI CAPOTERRA	CA		
IS0-073	DELETED			
IS0-074	PAULI MAIORI GRANDE	OR	JM49HV	SANTA GIUSTA
IS0-075	PAULI DELLA GIARA DI GESTURI	SU		
IS0-076	S'ACQUA DURCI	OR		
IS0-077	EZZI MANNU	SS	JN40DV	STINTINO
IS0-078	STAGNO VIVAGNA	SU		CARLOFORTE
IS0-079	S'ENA ARRUBIA	OR	JM49GT	S.GIUSTA
IS0-080	DELETED			
IS0-081	INVASO SU RIO LENI	SU		
IS0-082	MOGORO	OR		
IS0-083	DELETED			
IS0-084	BAU PRESSIU	SU		NUXIS
IS0-085	BAIOCCA	SU		
IS0-086	CIXERRI	CA		SILIQUA
IS0-087	BENZONE	NU		
IS0-088	TORREI	NU		
IS0-089	RIO OLAI	NU		
IS0-090	CUMBIDANOVU	NU		
IS0-091	SA TEULA	NU		
IS0-092	SANTA LUCIA	NU		
IS0-093	STAGNO DI SAN TEODORO	SS	JN40UT	
IS0-094	CALICH	SS		
IS0-095	PISCINA REI	CA		
IS0-096	NORA	CA		
IS0-097	STAGNO DI PARDU MAREUS	CA	JM49TM	VILLAPUTZU
IS0-098	IS BARROCUS	CA	JM49NR	
IS0-099	RIO FLUMINEDDU	NU	JM49QQ	
IS0-10	STAGNO SA PRAIA	CA	JM49TK	VILLAPUTZU
IS0-100	RIO MANNU	OR		
IS0-101	SA PAULE	OR	JN40HI	

IS0-102	STAGNO PORTO PINO	CA	JM48HX	S. ANNA ARRESI
IS0-103	STAGNO DEL CORVO	CA		
IS0-104	STAGNO DE FOXI	CA		
IS0-105	STAGNO SA PRAIA	CA	JM49TK	VILLAPUTZU
IS0-106	SALINA CARLOFORTE	SU	JN49DD	CARLOFORTE
IS0-107	E. FORRU	SU	JM49FD	PORTOSCUSO
IS0-108	STAGNO ORRI	NU	JM49UV	TORTOLI
IS0-110	LAGO DI CAMPU GIAVESU	SS	JN40IM	GIAVE
IS0-111	PRUINIS	SU	JM49FB	S.ANTIOCO
IS0-112	SA SALINA	SU	JM49EC	CALASETTA
IS0-113	STAGNO CURCURICA	NU	JM40VK	OROSEI
IS0-114	CIRDU	SU	JM49EC	CALASECCA .ANTIOCO
IS0-115	STAGNO CALA BRANDINCHI	SS		SAN TEODORO
IS0-116	STAGNO DI CATRANZOLU	SS		SAN TEODORO
IS0-117	LE VECCHIE SALINE (BAIA TURCHESE)	SS		OLBIA
IS0-118	SALINA BAMBA	SS		SAN TEODORO
IS0-119	STAGNO PORTO TAVERNA	SS		LOIRI PORTO S.PAOLO
IS0-120	STANGIONI DE SU SALI	CA	JM48KV	DUMUS DE MARIA
IS0-121	PESCHIERA DI MARCEDDI	OR	JM49GR	TERRALBA
IS0-122	SAN BARZOLU	CA	JM49OH	SINNAI
IT9-001	LAGO RUBINO	TP	JM67IV	CALATAFIMI
IT9-002	LAGO POMA	PA	JM67NX	PARTINICO
IT9-003	PIANA DEGLI ALBANESI	PA	JM67PX	PIANA DEGLI ALBANESI
IT9-004	TRINITA' DI DELIA	TP	JM67JQ	CASTELVETRANO
IT9-005	MURANA	TP	JM67HP	MAZARA DEL VALLO
IT9-006	PREOLA	TP	JM67HO	MAZARA DEL VALLO
IT9-007	ARANCIO	AG	JM67MP	SAMBUCA DI SICILIA
IT9-008	GAMMAUTA	PA	JM67QQ	PALAZZO ADRIANO
IT9-009	PIAN DEL LEONE	PA	JM67RQ	PRIZZI
IT9-010	DIGA PRIZZI	PA	JM67QR	PRIZZI
IT9-011	DIGA FANACO	PA	JM67SP	CASTRONOVO DI SICILIA
IT9-013	DIGA FAVARA	AG	JM67PO	BURGIO
IT9-014	GORGO	AG	JM67PJ	MONTEALLEGRO
IT9-015	DIGA VILLAROSA	EN	JM77CO	VILLAROSA
IT9-016	POZZILLO	EN	JM77HP	REGALBUTO
IT9-017	NICOLETTI	EN	JM77EO	ENNA
IT9-018	PERGUSA	EN	JM77DM	ENNA
IT9-019	OGLIASTRO-DON STURZO	EN	JM77GK	
IT9-020	DIGA DISUERI	CL	JM77DE	GELA
IT9-021	INVASO DIRILLO	CT	JM77ID	LICODIA EUBEA
IT9-022	PANTANO GARIFFI	RG	JM76LQ	ISPICA
IT9-023	PANTANO CUBA	SR	JM76MQ	PACHINO
IT9-024	PANTANO LONGARINI	RG	JM76LR	PACHINO
IT9-025	PANTANO ROVETO	SR	JM76NS	
IT9-026	PANTANO GRANDE (LAGO)	ME	JM78TG	GANZIRRI
IT9-027	PANTANO MORGHELLA	SR	JM76NQ	PACHINO
IT9-028	PANTANO PICCOLO (LAGO DEL FARO)	ME	JM78TG	GANZIRRI
IT9-033	BIVIERE DI LENTINI	SR	JM77LH	LENTINI
IT9-035	CAVA GRANDE	SR	JM76NX	AVOLA
IT9-036	SANTA ROSALIA (IRMINIO)	RG	JM76JX	RAGUSA
IT9-037	LAGO O PANTANO GORNALUNGA	CT	JM77NJ	CATANIA
IT9-038	ANCIPA	EN	JM77GU	TROINA, CERAMI,CESARO'
IT9-040	BIVIERE DI CESARO'	ME	JM77IW	CESARO'
IT9-041	BUTERA DIGA COMUNELLI	CL	JM77BD	BUTERA
IT9-042	GORGHI TONDI	TP	JM67HO	MAZARA DEL VALLO
IT9-044	URIO QUATTROCCHI	ME	JM77EV	MISTRETTA
IT9-047	LAGHETTO BELVEDERE	SR	JM77LG	BUCCHERI-FRANCOFONTE
IT9-048	INVASO DIDDINO	SR	JM77NC	PRIOLO GARGALLO
IT9-050	INVASO DIDDINO LATO SUD	SR		FLORIDA
IT9-051	LAGHETTO ZILIO	ME	JM77FW	
IT9-052	LAGHETTO MAULAZZO	ME	JM77IW	ALCARA LI FUSI
IT9-054	PANTANO PICCOLO	SR	JM76NS	NOTO PACHINO
IT9-055	PANTANO SICHILLI	SR	JM76NS	NOTO PACHINO
IT9-058	SCIAGUANA	EN	JM77HO	REGALBUTO
IT9-059	BACINO OGLIASTRO	SR	JM77NF	VILLASMUNDO
IT9-060	LAGO SOPRANO	CL	JM67WL	SERRADIFALCO

IT9-061	DIGA S.GIOVANNI NARO	AG	JM67VH	NARO
IT9-062	BIVIERE DI GELA	CL	JN77EA	GELA
IT9-063	SCANZANO	PA	JM67PW	Piana degli Albanesi, Monreale
IT9-064	LAGO ROSAMARINA	PA	JM67TW	CACCAMO
IT9-065	DIGA OLIVO	EN	JM77DJ	PIAZZA ARMERINA
IT9-066	LAGO GURRIDA	CT	JM77KU	RANDAZZO
IT9-067	CARTOLARI	ME	JM77FN	TORTORICI
IT9-068	TREARIE	CT	JM77GN	RANDAZZO
IT9-069	PISCIOTTO	ME	JM77GN	TORTORICI
IT9-070	INVASO CASTELLO	AG	JN67RN	BIVONA
IT9-071	PACECO	TP	JM67GX	PACECO
IT9-072	PANTANO GRANDE	SR	JM76	NOTO PACHINO
IT9-073	LAGO SFONDATO	CL	JM67XN	CALTANISETTA
IT9-074	LAGHI DI MARINELLO	ME	JM78MD	PATTI
IT9-075	GARCIA	PA	JM67NT	CONTESSA ENTELLINA
IV3-001	VAJONT	PN	JN66HE	Erto e Casso
IV3-002	CA` ZUL	PN	JN66IH	Tramonti di Sopra
IV3-003	SAURIS	UD		
IV3-004	MELAZZO	PN		
IV3-005	TRAMONTI	PN		
IV3-006	BARCIS	PN	JN66GE	BARCIS
IV3-007	VERZEGNIS	UD		
IV3-008	CAVAZZO	UD		
IV3-009	FUSINE SUPERIORE	UD	JN66UL	Tarvisio
IV3-010	FUSINE INFERIORE	UD	JN66UL	Tarvisio
IV3-011	PREDIL	UD	JN66SK	Tarvisio
IV3-012	CA` SELVA	UD		
IV3-013	FOCI DEL TIMAVO	TS	JN65TS	Duino-Aurisina
IV3-014	LAGO DI RAVEDIS	PN		
IV3-015	DIMON	UD		
IV3-016	S. DANIELE	UD		
IV3-017	CORNINO	UD		PEONIS E CORNINO
IV3-018	DOBERDO'	GO	JN56ST	DOBERDO' DEL LAGO
IV3-019	PIETRAROSSA	GO		
IV3-020	LAGHETTO DELL NOGHERE	TS	JN65VO	MUGGIA
IV3-021	CONTOVELLO	TS	JN65UQ	TRIESTE
IV3-022	LAGO DELLA BURIDA	PN	JN65HW	PORCIA
IX1-001	DIGA DI ISSIME	AO	JN35WQ	ISSIME
IX1-002	GABIET	AO	JN35WU	GRESSONEY TRINITE'
IX1-003	FRUDIERE	AO	JN35VR	GRESSONEY
IX1-004	VARGNO	AO	JN35WP	FONTAINEMORE
IX1-005	BALMA	AO	JN35WP	FONTAINEMORE
IX1-006	BONEL	AO	JN35WP	FONTAINEMORE
IX1-007	DIGA DI GRESSONEY	AO	JN35WS	GRESSONEY S.J.
IX1-008	DE VILLE	AO	JN35UQ	CHALLAND
IX1-009	DIGA DI BRUSSON	AO	JN35US	BRUSSON
IX1-010	BATTAGLIA	AO	JN35VS	BRUSSON
IX1-011	LUNGO	AO	JN35UT	BRUSSON
IX1-012	GRAN LAGO	AO	JN35SP	CHAMPORCHER
IX1-013	BIANCO	AO	JN35TP	CHAMPORCHER
IX1-014	CORNUTO	AO	JN35SP	CHAMPORCHER
IX1-015	MISERIN	AO	JN35SO	CHAMPORCHER
IX1-016	LOD	AO	JN35TT	ANTEY
IX1-017	LOD	AO	JN35TU	CHAMOIS
IX1-018	CIGNANA	AO	JN35TV	VALTOURNANCHE
IX1-019	GOILLET	AO	JN35TW	VATOURNANCHE
IX1-020	DIGA DI PLACE MOULIN	AO	JN35SV	VALPELLINE
IX1-021	ROSSET	AO	JN35NL	VALSAVARANCHE
IX1-023	TREBECCHI	AO	JN35NM	VALSAVARANCHE
IX1-024	NERO	AO	JN35MN	VALSAVARANCHE
IX1-025	CHANATEY	AO		
IX1-026	DIGA DI BEAUREGARD	AO	JN35MO	VALTOURNANCHE
IX1-027	ARPY	AO	JN35MR	MORGEX
IX1-028	PIETRA ROSSA	AO	JN35MQ	MORGEX
IX1-029	RUITOR	AO	JN35LQ	LA THUILE
IX1-030	BELLA COMBA	AO	JN35LQ	LA THUILE

IX1-031	INFERIORE	AO	JN35LQ	LA THUILE
IX1-032	VERDE	AO	JN35LQ	LA THUILE
IX1-033	VERNEY	AO	JN35KQ	LA THUILE
IX1-034	COMBAL O MIAGE	AO	JN35KS	COURMAYEUR
IX1-035	MAIN	AO	JN35TU	VALTOURNANCHE
IX1-036	BLU	AO	JN35TW	VALTOURNANCHE
IX1-037	SUPERIORE	AO		
IX1-038	DEL GHIACCIAO	AO		
IX1-039	SAN GRATO	AO	JN35ON	VALSAVARANCHE
IX1-040	CHAMOLE'	AO	JN35PQ	
IX1-041	D'ARBOLE	AO	JN35QP	
IX1-042	LOIE	AO	JN35QO	COGNE
IX1-043	MISERINO	AO	JN35RN	
IX1-044	LOZON	AO		
IX1-045	DELETED			
IX1-046	MORT	AO		
IX1-047	ROS	AO		
IX1-048	LAC LONG	AO		
IX1-049	GRAN LAGO	AO	JN35SV	
IX1-050	DEL DRAGONE	AO	JN35SV	
IX1-051	BALANSELMO	AO	JN35SV	
IX1-052	CIME BIANCHE	AO	JN35UW	VALTOURNANCHE
IX1-053	GRAN LAGO	AO	JN35UV	VALTOURNANCHE
IX1-054	BLU	AO	JN35UV	CHAMPOLUC
IX1-055	DELLA FORCA	AO		
IX1-056	CIARCIERO	AO	JN35VU	CHAMPOLUC
IX1-057	RESY	AO		
IX1-058	VALFREDDA	AO		
IX1-059	LITERAN	AO		
IX1-060	LAGHETTI	AO		
IX1-061	NERO	AO		
IX1-062	VERDE	AO		
IX1-063	PINTER	AO		
IX1-064	D'ESTOUL	AO		
IX1-065	CHECRUOI'	AO		
IX1-066	DI FONDO	AO		
IX1-067	TORMOTTA	AO		
IX1-068	LOD	AO		
IX1-069	TARMAIL	AO		
IX1-070	DELETED			
IX1-071	LESSERT	AO		
IX1-072	VERNOUILLE	AO	JN35TP	
IX1-073	GIASET	AO		
IX1-074	RATY	AO	JN35SO	
IX1-075	MUFFE'	AO	JN35TP	CHAMPORCHER
IX1-076	VALLETTE	AO		
IX1-077	NERO	AO		
IX1-078	DIGA DI LA SALLE	AO		
IX1-079	VERNEY SUPERIORE	AO		
IX1-080	SALERO	AO		
IX1-081	LAGO DELLE RANE	AO	JN35UU	AYAS
IX1-081	LAGO DELLE RANE	AO	JN35UU	AYAS
IX1-082	D' ESTOUL	AO		
IX1-082	D' ESTOUL	AO		
IX1-083	GRAN S. BERNARDO	AO	JN35NU	SAINT RHEMY EN BOSSES
IX1-084	DELLE MARMOTTE	AO		
IX1-085	PELLAUD	AO		
IX1-086	LOLAIR	AO		
IX1-087	LICONI	AO		
IX1-088	BRISSOGNE	AO	JN35QR	QUART
IX1-089	COL DU JOUX	AO	JN35NR	SAINT VINCENT
IX1-090	DELETED			
IX1-091	HOLAY	AO	JN35VO	P.SAINT MARTIN
IX1-092	BUILLET	AO		
IX1-093	LES ILES -EST	AO	JN35RR	QUART
IX1-094	LES ILES -OVEST	AO	JN35RR	QUART

IX1-095	LAGO MURE	AO	JN35UQ	ISSOGNE
IX1-096	TZAN	AO	JN35SU	VALTOURNENCHE
IX1-097	LAC GELE'	AO	JN35SP	CHAMPDEPRAZ

2 U.S.A. U.S. States, Territories, and Protectorates

as of: 02 - August - 2022



Alabama
Alaska
Arizona
Arkansas
California
Colorado
Connecticut
Delaware
District of Columbia
Florida
Georgia
Hawaii
Idaho
Illinois
Indiana
Iowa
Kansas
Kentucky
Louisiana
Maine
Maryland
Massachusetts
Michigan
Minnesota
Mississippi
Missouri
Montana
Nebraska
Nevada
New Hampshire
New Jersey
New Mexico
New York
North Carolina
North Dakota
Ohio
Oklahoma
Oregon
Pennsylvania
Rhode Island
South Carolina
South Dakota
Tennessee
Texas
Utah
Vermont
Virginia
Washington
West Virginia
Wisconsin
Wyoming

U.S. TERRITORIES & PROTECTORATES

American Samoa
Guam
Northern Mariana Islands
Puerto Rico
U.S. Virgin Islands
U.S. Minor Outlying Islands



Alabama

ISLAND NAME	NUMBER	BODY OF WATER	COUNTY	IOTA	LOCATION & NOTES
Mon Louis	AL001S	Mobile Bay	Mobile		N. of Dauphin Island On Rte 193 And Rte 188
Dauphin	AL002S	Mississippi Sound	Mobile	NA213	S. of Mobile - All The Way To The End Of Rte 193
Ono	AL003S	Bayou Saint John	Baldwin		S.W. of Pensacola - Take Rte 292 To Perdido Key Then North
Pinto	AL004S	Mobile Bay	Mobile		In Mobile Bay
McDuffie	AL005S	Mobile Bay	Mobile		In Mobile Bay
Blakeley	AL006S	Mobile Bay	Baldwin		In Mobile Bay
Wrights	AL007L	Weiss Lake	Cherokee		Near Cedar Bluff, US 411 S, go N on Co.45, trn. R on Co. 22, 5 Mi.to left
Osceola	AL008L	Weiss lake	Cherokee		Osceola Weiss lake - Near Cedar Bluff, US 411 S, go N on Co.45, trn. R on Co. 22, 5 Mi.to left
Godfreys	AL009L	Weiss Lake	Cherokee		Near Cedar Bluff, US 411 S, go N on co.45, trn. R on Co. 22, 5 Mi.to left
Cotton Patch	AL010L	Weiss Lake	Cherokee		Near Cedar Bluff, US 411 S, go N on co.45, trn. R on Co. 22, 5 Mi.to left
Pathkiller	AL011L	Weiss Lake	Cherokee		On Weiss Lake Northern Al.and south of Cedar Bluff Al.
Buffingtons	AL012L	Weiss Lake	Cherokee		On Weiss Lake Northern AL, and southwest of Cedar Bluff

ISLAND NAME	NUMBER	BODY OF WATER	COUNTY	IOTA	LOCATION & NOTES
Byrams	AL013L	Weiss Lake	Cherokee		On Weiss Lake Northern AL, and near Centre AL, South of Cedar Bluff
Aubrey Isle	AL014L	Weiss Lake	Cherokee		On Weiss Lake Northern AL, and near Centre AL, south of Cedar Bluff
McKee	AL015R	Guntersville Lake	Marshall		Nearest Town Guntherville Al. in Marshall county
Buck	AL016R	Guntersville Lake	Marshall		Nearest Town Guntherville Al. in Marshall County
Pinedale	AL017R	Guntersville Lake	Marshall		Nearest Town Guntherville Al. in Marshall County
Riverwalk Marina	AL018R	Tennessee River	Limestone		N of Decatur on US31
Real	AL019L	Lake Martin	Elmore		
Oyster	AL020S	Oyster Bay	Baldwin		
Memorial	AL021L	Frank Jackson Lake	Covington		In Frank Jackson Lake State Park near Opp, AL
Seven Mile	AL022	Pickwick Lake / Tennessee River	Lauderdale		Pickwick Lake (Tennessee River), Lauderdale Co, near Florence.
Gulf Shores and Orange Beach	AL023S	see Notes	Baldwin		surrounded by the Gulf of Mexico, Mobile Bay, Perdido Bay, and the ICW

ISLAND NAME	NUMBER	BODY OF WATER	COUNTY	IOTA	LOCATION & NOTES
Perdido Key	AL024S	Gulf of Mexico	Baldwin		same as FL339S - S.W. Of Pensacola FL - At The End Of Rte 292
Big	AL026R	Mobile Bay	Baldwin		north end of Mobile Bay
Buzzard	AL027	Alabama River	Montgomery		
Hog	AL028	Weiss Lake	Cherokee		On Weiss Lake Northern AL, and near Cedar Hill AL
Goat	AL029L	Smith Lake	Cullman		Near Cullman, AL
Round	AL030L	Wheeler Lake	Limestone		where Round Island Creek Enters enters Wheeler Lake
Hobbs	AL031	Tennessee River	Madison		south of Huntsville, AL - Banana shaped island just SE of intersection of HWY231 and the Tennessee River
Finley	AL032	Wheeler Lake	Limestone		Decatur, AL - south of Round Island (AL030L) across the Tennessee River
Robinson	AL033S	Perdido Bay	Baldwin		Located in Perdido Bay on the Intercoastal waterway near Orange Beach
Bird	AL034	Perdido Bay	Baldwin		
Gilchrist	AL035S	Perdido Bay	Baldwin		Located in Perdido Bay, on the Intercoastal waterway near Orange Beach west of AL034

ISLAND NAME	NUMBER	BODY OF WATER	COUNTY	IOTA	LOCATION & NOTES
Woods	AL036L	Lake Martin	Tallapoosa		About 4 miles east of Our Town, AL
Goose Pond	AL037R	Tennessee River	Jackson		off of Rt. 79 in Scottsboro AL
Oyster	AL038R	Shelbank River	Baldwin		in NE Mobile Bay. US Hwy 90 & 98 croos it.
Shelbank	AL039R	Mobile Bay / Shelbank River	Baldwin		in NE Mobile Bay. US Hwy 90 & 98 croos it.
Chacaloochee	AL040S	Mobile Bay	Mobile		On Old Hwy 90 (Old Spanish Trail) just east of the USS Alabama Battleship Memorial Park
Doctor's	AL041L	Lake Martin	Tallapoosa		
Tucker	AL042L	Smith Lake	Winston		in the Wiliam B. Bankhead National Forest, SE of Arley, AL
Mallard	AL043R	Tennessee River	Lawrence		across from the Browns Ferry Nuclear Plant - NW of Decatur, AL
Acapulco Rock	AL044	Lake Martin	Elmore		On Lake Martin NE of Montgomery AL
Bottleneck	AL045	Lake Martin	Elmore		On Lake Martin NE of Montgomery AL
Chimney Rock	AL046	Lake Martin	Elmore		On Lake Martin NE of Montgomery AL

ISLAND NAME	NUMBER	BODY OF WATER	COUNTY	IOTA	LOCATION & NOTES
Fishbone	**AL047**	**Lake Martin**	**Elmore**		**On Lake Martin NE of Montgomery AL**
Goat	**AL048**	**Lake Martin**	**Elmore**		**On Lake Martin NE of Montgomery AL**
Governors	**AL049**	**Lake Martin**	**Elmore**		**On Lake Martin NE of Montgomery AL**
Midway	**AL050**	**Lake Martin**	**Elmore & Tallapossa**		**On Lake Martin NE of Montgomery AL**
~~**Paradise**~~	~~**AL051**~~	~~**Logan Martin Lake**~~	~~**Talladega**~~		**DELETED -**
Snake	**AL052L**	**Lake Martin**	**Tallapoosa**		**1/4 mile south of the Highway 280 Bridge**
Camden Cove	**AL053R**	**Coosa River**	**Etowah**		
Pineywood	**AL054L**	**Lake Martin**	**Tallapoosa**		
Young's (West)	**AL055**	**Lake Martin**	**Tallapoosa**		
Hamburger	**AL056L**	**Lake Martin**	**Tallapoosa**		

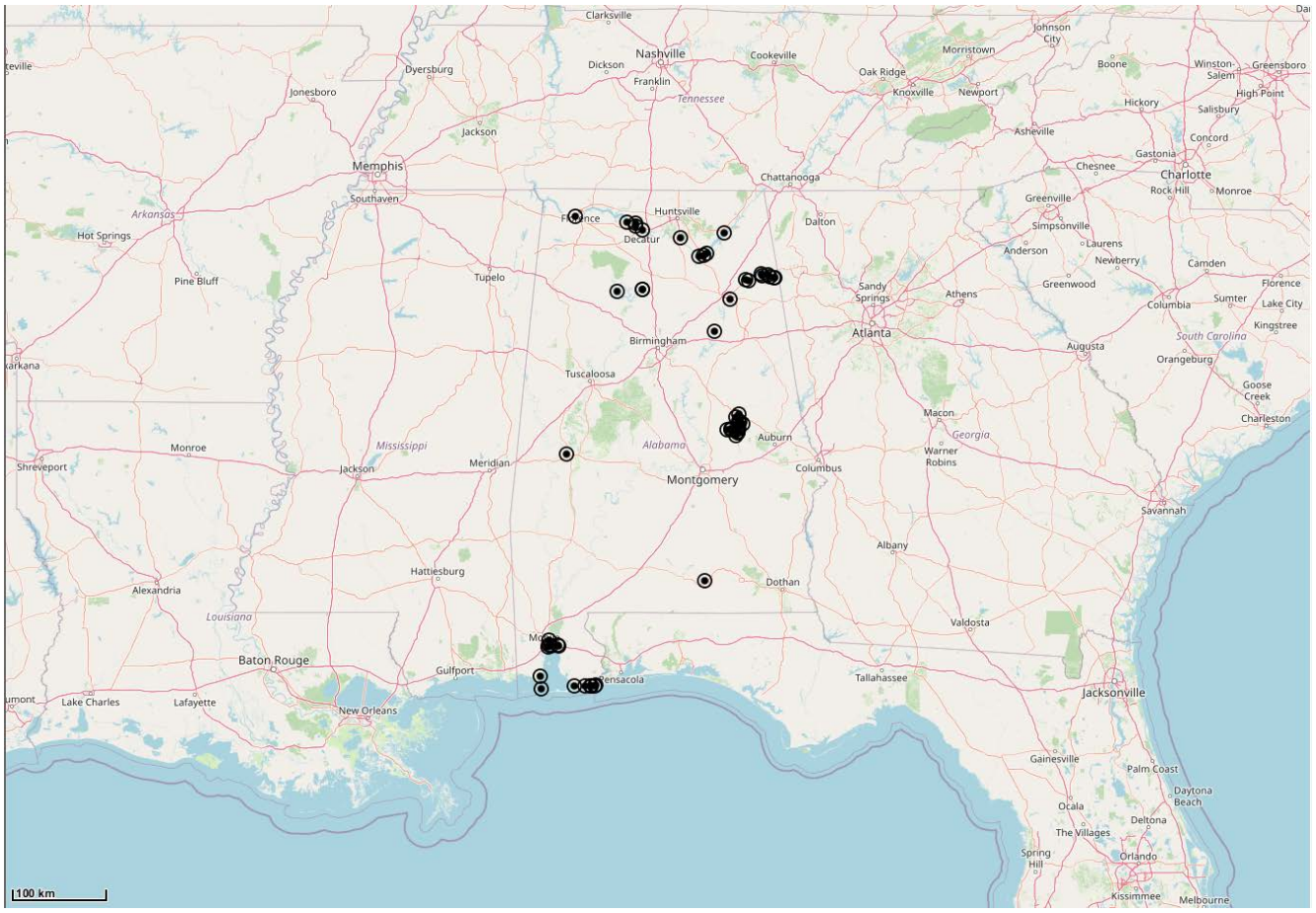



Alaska

ISLAND NAME	NUMBER	BODY OF WATER	COUNTY	IOTA	LOCATION & NOTES
Prince of Wales	AK001S	Alexander Arch.	1st S. Eastern	NA041	Southern Alexander Arch. - W. Of Ketchikan
Chichagof	AK002	Alexander Arch.	1st S. Eastern		W. Of Juneau 40 Miles - S. Of Gustavus
Montague	AK003	Montague Strait	3rd S. Central		6 Miles E. Of Port Crawford
Kodiak	AK004S	Gulf Of Alaska	3rd S. Central	NA019	N.W. Gulf Of Alaska
Unalaska	AK005S	Aleutian Islands	3rd S. Central	NA059	In The Middle Of The Fox Island Chain
Unimak	AK006	Aleutian Islands	3rd S. Central	NA059	In The Fox Island Chain - N.E. Of Unalaska
Halleck	AK007S	Alexander Arch.	1st S. Eastern		Upper Alexander Arch. - 12 miles N of Sitka
Adak	AK008S	Aleutian Islands	3rd S. Central	NA039	Middle Aleutians -City Of Adak Is On It
Attu	AK009S	Near Island Grp.	3rd S. Central	NA064	Western Aleutians - City Of Attu Is On It
High	AK010	Walrus Isl. Grp.	3rd S. Central		24 Miles S. Of Togiak
Cooper	AK011S	Plover Group	2nd N. Western	NA172	Elson Lagoon - 5 Miles E. Of Barrow
Jones	AK012	Beaufort Sea	2nd N. Western	NA004	Simpson Lagoon - 1 Mile N. Of Beechey Point
Midway	AK013	Beaufort Sea	2nd N. Western	NA004	25 Miles N. Of Prudhoe Bay
Flaxman	AK014	Camden Bay	4th Central	NA050	Mikkelsen Bay - 20 Miles N.E. Of Butler
St Lawrence	AK015S	Bering Sea	2nd N. Western	NA040	In The Bearing Strait - W. Of Alakanuk

ISLAND NAME	NUMBER	BODY OF WATER	COUNTY	IOTA	LOCATION & NOTES
St Matthew	AK016S	Bering Sea	2nd N. Western	NA232	In The Bearing Strait - S. Of St. Lawrence Island
Coghlan	AK017	Alexander Arch.	1st S. Eastern		Upper Alexander Arch. - 5 Miles W. Of Juneau Airport
Douglas	AK018S	Alexander Arch.	1st S. Eastern	NA041	W. Of Juneau Half A Mile - On 10th St. From Juneau
Shemya	AK019S	Aleutian Islands	3rd S. Central	NA037	Semichi Grp. - Western Aleutians - 45 Miles E. Of Attu
Nelson	AK020	Etolin Strait	4th Central		City Of Toksook Bay Is On It
Fire	AK021S	Cook Inlet	3rd S. Central	NA158	W. Of Anchorage-3 Miles From Anchorage International Airport
Kalgin	AK022S	Cook Inlet	3rd S. Central	NA158	S.W. Of Anchorage - W. Of Soldotna
Sarichef	AK023S	Shishmaref Inlet	2nd N. Western	NA152	City Of Shishmaref Is On It
Little Diomede	AK024S	Bering Sea	2nd N. Western	NA150	35 Miles W. Of Wales - City Of Inalik Is On It
Round	AK025	Copper River Delta	3rd S. Central		23 Miles E. Of Cordova
Stuart	AK026S	Norton Sound	2nd N. Western	NA214	1 Mile N.W. Of Stebbins
Nunivak	AK027S	Etolin Strait	2nd N. Western	NA074	80 Miles S. Of Hooper Bay - City Of Mekoryuk Is On It
Atka	AK028	Aleutian Islands	3rd S. Central	NA039	Between Finimore And Amilia Pass - City Of Atka is on it

ISLAND NAME	NUMBER	BODY OF WATER	COUNTY	IOTA	LOCATION & NOTES
Amak	AK029	Bering Sea	3rd S. Central		45 Miles N.W. Of King Cove
Long	AK030	Copper River Delta	3rd S. Central		24 Miles E. Of Cordova
Agattu	AK031	Near Island Grp.	3rd S. Central		In The Western Aleutians
Rat	AK032	Rat Island Group	3rd S. Central	NA070	Oglala Pass - 220 Miles W. Of Adak
Nuka	AK033	Nuka Bay	3rd S. Central		32 Miles S.E. Of Homer
Latouche	AK034	Montague Striat	3rd S. Central	NA087	Between Latouche Passage & Montague Strait
Chiachi	AK035	Pacific Ocean	3rd S. Central		2 Miles S. Of Perryville
Mitrofania	AK036	Pacific Ocean	3rd S. Central		15 Miles S.E. Of Perryville
Sutwik	AK037	Pacific Ocean	3rd S. Central		47 Miles N.E. Of Chignik
Wrangell	AK039S	Alexander Arch.	1st S. Eastern	NA041	Upper Alexander Arch. - City Of Wrangell Is On It
Kwigluk	AK040	Kuskowim Bay	2nd N. Western		12 Miles S. Of Kipnuk
St Paul	AK041S	Pribolof Group	3rd S. Central	NA028	Southern Bering Sea - 44 Miles N.W. Of St George
Pleasant	AK042S	Alexander Arch.	1st S. Eastern	NA161	Upper Alexander Arch. - 2 Miles S. Of Gustavus
Amchitka	AK043S	Rat Island Grp.	3rd S. Central	NA070	Between Oglala Pass & Aamchitka Pass
Barter	AK044S	Camden Bay	4th Central	NA050	
Baranof	AK045S	Alexander Arch.	1st S. Eastern	NA041	S.W. Of Juneau 55 Miles - S.W. Of Admiralty Island

ISLAND NAME	NUMBER	BODY OF WATER	COUNTY	IOTA	LOCATION & NOTES
Endeavor / Endicott	AK046S	Artic Ocean	2nd N. Western	NA004	artificial gravel island just offshore of the North Slope, 70 Miles N. Of Prudhoe Bay
Crooked	AK047S	Walrus Island Grp.	3rd S. Central	NA121	15 Miles S.W. Of Ungalikthluk
Kuiu	AK048S	Alexander Arch.	1st S. Eastern	NA041	Upper Alexander Arch. - 6 Miles S.W. Of Kake
Hawkins	AK049S	Orca Inlet	3rd S. Central	NA042	2 Miles W. Of Cordova
St George	AK050S	Pribolof Group	3rd S. Central	NA028	Central Bering Sea - City of St George; the Island is in it
Popof	AK051S	Shumagin Group	3rd S. Central	NA087	Between Unga And Popof Straits - Sand Point City Is On It
Esther	AK052S	Prince William Sou	3rd S. Central	NA042	65 Miles N.E. Of Seward - Between Esther & Wells Passages
Kayak	AK053S	Gulf Of Alaska	3rd S. Central	NA157	62 miles SE of Cordova, AK
Augustine	AK054	Kamishak Bay	3rd S. Central		22 Miles S.E. Of Williamsport
Duke	AK055	Alexander Arch.	1st S. Eastern		Lower Alexander Arch. - 11 Miles S. Of Metlakatla
Forrester	AK056	Alexander Arch.	1st S. Eastern		Lower Alexander Arch. - 30 Miles W. Of Howkan
Dall	AK057	Alexander Arch.	1st S. Eastern		Lower Alexander Arch. - 1 Mile W. Of Howkan
Long	AK058	Alexander Arch.	1st S. Eastern		Lower Alexander Arch. - City Of Howkan Is On it

ISLAND NAME	NUMBER	BODY OF WATER	COUNTY	IOTA	LOCATION & NOTES
Coronation	AK059	Alexander Arch.	1st S. Eastern		Lower Alexander Arch. - 14 Miles W. Of Cape Pole
Warren	AK060	Alexander Arch.	1st S. Eastern		Lower Alexander Arch. - 2 Miles S.W. Of Cape Pole
Heceta	AK061	Alexander Arch.	1st S. Eastern		Lower Alexander Arch. - 11 Miles S.E. Of Cape Pole
Noyes	AK062	Alexander Arch.	1st S. Eastern		Lower Alexander Arch. - 17 Miles W. Of Craig
Lulu	AK063	Alexander Arch.	1st S. Eastern		Lower Alexander Arch. - 11 Miles W. Of Craig
Baker	AK064	Alexander Arch.	1st S. Eastern		Lower Alexander Arch. - 15 Miles S.W. Of Craig
Suemez	AK065	Alexander Arch.	1st S. Eastern		Lower Alexander Arch. - 14 Miles S. S.W. Of Craig
Sukkwan	AK066	Alexander Arch.	1st S. Eastern		Lower Alexander Arch. - 25 Miles S.E. Of Craig
Betton	AK067	Alexander Arch.	1st S. Eastern		Lower Alexander Arch. - 14.5 Miles N.W. Of Ketchikan
Annette	AK068S	Alexander Arch.	1st S. Eastern		Lower Alexander Arch. - 9 Miles S.E. Of Ketchikan
Gravina	AK069	Alexander Arch.	1st S. Eastern		Lower Alexander Arch. - 1 Mile S. Of Ketchikan

ISLAND NAME	NUMBER	BODY OF WATER	COUNTY	IOTA	LOCATION & NOTES
Smeaton	AK070	Alexander Arch.	1st S. Eastern		Lower Alexander Arch. - 28 Miles W. Of Ketchikan
Frying Pan	AK071	Skilak Lake	2nd N. Western		14 Miles S.E. Of Sterling
Caribou	AK072	Skilak Lake	2nd N. Western		15 Miles S.E. Of Sterling
Moose	AK073	Lake Minchumina	3rd S. Central		1 Mile S.W. Of Lake Minchumina (City)
Minook	AK074	Yukon River	4th Central		1 Mile N. Of Rampart
Garnet	AK075	Yukon River	4th Central		15 Miles S.W. Of Rampart
Seal	AK076	Iliamna Lake	3rd S. Central		5 Miles S.W. Of Pedro Bay
Flat	AK077	Iliamna Lake	3rd S. Central		7.5 Miles S.W. Of Pedro Bay
Triangle	AK078	Iliamna Lake	3rd S. Central		14 Miles S.W. Of Pedro Bay
Porcupine	AK079	Iliamna Lake	3rd S. Central		3 Miles S. Of Pedro Bay
Hat	AK080	Iliamna Lake	3rd S. Central		9.5 Miles W. Of Pedro Bay
Sixmile	AK081	Yukon River	4th Central		5 Miles E. Of Tanana
Twelvemile	AK082	Yukon River	4th Central		On Westchester Lagoon in downtown Anchorage; the East part of the lake
Sixteenmile	AK083	Yukon River	4th Central		7 Miles E. Of Tanana
Eightmile	AK084	Tanana River	4th Central		10 Miles E. Of Tanana
Tanana	AK085	Yukon River	4th Central		2 miles SE of Tanana
Circle	AK086	Yukon River	4th Central		10 Mile W. Of Tanana

ISLAND NAME	NUMBER	BODY OF WATER	COUNTY	IOTA	LOCATION & NOTES
Bligh	AK087	Prince William Sou	3rd S. Central		1 Mile S.W. Of Tatilek
Hinchinbrook	AK088S	Prince William Sou	3rd S. Central	NA042	29 Miles S. Of Tatilek - Between Hinchinbrook & Orca Bay
Sumner	AK089	Alexander Arch.	1st S. Eastern		Central Alexander Arch. - 38.5 Miles S. Of Kake
Keku	AK090	Alexander Arch.	1st S. Eastern		Lower Alexander Arch. - 8 Miles S.W. Of Kake
Hound	AK091	Alexander Arch.	1st S. Eastern		Lower Alexander Arch. - 7 Miles S Of Kake In The Keku Strait
Conclusion	AK092	Alexander Arch.	1st S. Eastern		Lower Alexander Arch. - Between The Keku And Sumner Straits
Barrier	AK093	Alexander Arch.	1st S. Eastern		In the Sumner Strait W of Prince of Wales Island
Fox / Renard	AK094S	Resurrection Bay	3rd S. Central	NA197	9 Miles S. Of Seward - Get Info From Seward Chamber Of Comm
Ushagat	AK095S	Barren Isl. Group	3rd S. Central	NA206	48 Miles S. Of Homer - Between Kennedy And Stevenson Entranc
King	AK096	Bering Strait	2nd N. Western		40 miles S of Wales
Sledge	AK097S	Bering Strait	2nd N. Western	NA210	20 miles W of Nome
Deer	AK098S	Aleutian Islands	3rd S. Central	NA222	
Unga	AK099	Shumagin Group	3rd S. Central		N55 W162.2 South of Deer Passage which is south of King Cove in Aleutians

ISLAND NAME	NUMBER	BODY OF WATER	COUNTY	IOTA	LOCATION & NOTES
Sanak	AK100	Aleutian Islands	3rd S. Central		15 Miles S.E. Of Pavlof - Between Unga And Popof Strait - City Of Sanak Is On It
Zarembo	AK101S	Alexander Arch.	1st S. Eastern	NA041	Between Sumner & Stikins Strait - 12 Miles W. Of Wrangell
Dry	AK102	Alexander Arch.	1st S. Eastern		Dry Strait - 14 Miles N.W. Of Wrangell
Farm	AK103R	Stikine River	1st S. Eastern		Dry Strait - 9.5 Miles N.W. Of Wrangell
Etolin	AK104	Alexander Arch.	1st S. Eastern		Between Stikine & Zimovia Strait - 13 Miles S. Of Wrangell
Woronkofski	AK105	Alexander Arch.	1st S. Eastern		Between Stikine & Chichagof Pass - 5 Miles S.W. Of Wrangell
Kruzof	AK106	Alexander Arch.	1st S. Eastern		Between Salisbury & Sitka Sound - 8 Miles W. Of Sitka
Haines	AK107	Tanana River	4th Central		Due S. Of Fairbanks
East Brother	AK108	Alexander Arch.	1st S. Eastern		Between Stephens Passage & Frederick Sound-30m. SE of Angoon
West Brother	AK109	Alexander Arch.	1st S. Eastern		Between Stephens Passage & Frederick Sound-27m. SE. Of Angoon
Tugidak	AK110	Trinity Group	3rd S. Central	NA053	Gulf Of Alaska - 27 Miles S.W. Of Akhiok

ISLAND NAME	NUMBER	BODY OF WATER	COUNTY	IOTA	LOCATION & NOTES
Sitkinak	AK111S	Trinity Group	3rd S. Central	NA053	N56 32 W154 13 Gulf Of Alaska - 25 Miles S. Of Akhiok
Sundstrom / Aiktalik	AK112	Sitkinak Strait	3rd S. Central		Gulf Of Alaska - 17 Miles S.E. Of Akhiok
Goose	AK113	Tanana River	4th Central		Due S. Of Fairbanks
Lemesurier	AK114	Alexander Arch.	1st S. Eastern		Between Icy Strait & South Passage-25m. N.W. Of Port Federic
Willoughby	AK115	Alexander Arch.	1st S. Eastern		Whidbey Passage - 41 Miles N.W. Of Port Frederick
Drake	AK116	Alexander Arch.	1st S. Eastern		Whidbey Passage - 45 Miles N.W. Of Port Frederick
Russell	AK117	Alexander Arch.	1st S. Eastern		Between Tarr / Johns Hopkins Inlets-70m. N.W. Of Port Federi
Yakobi	AK118	Alexander Arch.	1st S. Eastern		Lisianski Strait - 9.5 Miles S.W. Of Elfin Cove
Shelter	AK119S	Alexander Arch.	1st S. Eastern		Between Favorite And Saginaw Channel-18 Miles N.W. Of Juneau
Admiralty	AK120	Alexander Arch.	1st S. Eastern		S. Of Junuea 10 Miles - W. Of Snettisham
Knight	AK121	Yakutat Bay	1st S. Eastern		15 miles NNE of Yakutat
Hagemeister	AK122	Hagemeister Strait	3rd S. Central	NA121	53 Miles S.W. Of Togiak
Walrus	AK123	Pribolof Group	3rd S. Central	NA028	In the Bering Sea 10 miles E of St Paul Island (AK041S)

ISLAND NAME	NUMBER	BODY OF WATER	COUNTY	IOTA	LOCATION & NOTES
Afognak	AK124S	Shelikof Strait	3rd S. Central	NA019	Between Afognak Strait & Stevenson Entrance
Elizabeth	AK125	Chugach Group	3rd S. Central		In Chugach Passage - 35.5 Miles S. Off Homer
Perl	AK126	Chugach Group	3rd S. Central		In Chugach Passage - 36 Miles Of Homer
East Chugach	AK127	Chugach Group	3rd S. Central		In Chugach Passage - 36 Miles Of Homer
Rugged	AK128	Resurrection Bay	3rd S. Central	NA197	Between Resurrection Bay & Harding Gateway-19m. S. Of Seward
Green	AK129	Montague Strait	3rd S. Central		In Montague Strait, 100 miles S of Valdez.
Meridan	AK130	Tanana River	4th Central		Due S. Of Fairbanks
Twoheaded	AK131	Pacific Ocean	3rd S. Central		2 miles E of Kodiak Island's Aliulik Peninsula.
Middleton	AK132S	Gulf Of Alaska	3rd S. Central	NA042	120 Miles S. Of Valdez
West Amatuli	AK133	Barren Island Grou	3rd S. Central		Between Stevenson & Kennedy Entrance - 48 Miles S. Of Homer
~~Jones East See NOTE~~	~~AK134~~	~~Beaufort Sea~~	~~2nd N. Western~~		>deleted
~~Jones West~~	~~AK135~~	~~Beaufort Sea~~	~~2nd N. Western~~		>deleted
Catherine	AK136	Alexander Arch.	1st S. Eastern		Between Peril & Chatham Strait - 13 Miles S.W. Of Angoon
Crooked	AK137	Chiniak Bay	3rd S. Central		Chiniak Bay, 1 mile SW of the city of Kodiak

ISLAND NAME	NUMBER	BODY OF WATER	COUNTY	IOTA	LOCATION & NOTES
Round	AK138S	Bristol Bay	3rd S. Central		Part Of The Walrus Islands Grp. - 34.5 Miles S.E. Of Togiak
The Twins	AK139	Bristol Bay	3rd S. Central		In Bristol Bay
Summit	AK140S	Bristol Bay	3rd S. Central		N58 50 W160 12 Part Of The Walrus Islands Grp
Revillagigedo	AK141S	Alexander Arch.	1st S. Eastern	NA041	In Behm Canal - Ketchikan City is on it. Google Satellite maps incorrectly label this as Unimak Isl.
Kupreanof	AK142S	Alexander Arch.	1st S. Eastern		City of Kake is on this island.
Biorka	AK144S	Alexander Arch.	1st S. Eastern	NA041	17 miles SSE of city of Sitka.
Mayflower / Juneau	AK145S	Alexander Arch.	1st S. Eastern	NA041	In Gastineau Channel - 7 Miles W. Of Juneau
North Twin	AK146L	Twin Lakes	1st S. Eastern		Between Juneau and Juneau airport, between Eagan Dr and Glacier Hwy
South Twin	AK147L	Twin Lakes	1st S. Eastern		Between Juneau and Juneau airport, between Eagan Dr and Glacier Hwy
The Sisters	AK148S	Icy Strait	Haines Borough		8 miles NE of Hoonah
Shepherd's	AK149L	Big Lake	3rd S. Central		Lake 17 miles N of Anchorage
Bird	AK150L	Big Lake	3rd S. Central		17 Miles N. Of Anchorage - S.W. Of Pittman

ISLAND NAME	NUMBER	BODY OF WATER	COUNTY	IOTA	LOCATION & NOTES
Burston	AK151L	Big Lake	3rd S. Central		17 Miles N. Of Anchorage - S.W. Of Pittman
Saddleback	AK152L	Big Lake	3rd S. Central		17 Miles N. Of Anchorage - S.W. Of Pittman
Alonis	AK153L	Big Lake	3rd S. Central		17 Miles N. Of Anchorage - S.W. Of Pittman
Long	AK154L	Big Lake	3rd S. Central		17 Miles N. Of Anchorage - S.W. Of Pittman
Mitkof	AK155S	Alexander Arch.	1st S. Eastern	NA041	City of Petersburg on island
Skagway	AK156R	Skagway River	1st S. Eastern		In the Alexander Arch. 1st S. Eastern
Bird	AK157S	Favorite Channel	1st S. Eastern		13 miles NW of Juneau airport
Gull	AK158S	Favorite Channel	1st S. Eastern		14 miles NW of Juneau airport
Benjamin	AK159S	Favorite Channel	1st S. Eastern		18 miles NW of Juneau airport
Portland	AK160S	Stephens Passage	1st S. Eastern		6 miles W of Juneau airport
Lincoln	AK161S	Lynn Canal	1st S. Eastern		15 miles NW of Juneau airport
Ralston	AK162	Lynn Canal	1st S. Eastern		20 miles NW of Juneau airport
Little	AK163	Lynn Canal	1st S. Eastern		21 miles NW of Juneau airport
Perry	AK164S	Prince William Snd	3rd S. Central		60 miles SW of Valdez
Davis	AK165L	Big Lake	3rd S. Central		Lake 17 miles N of Anchorage

ISLAND NAME	NUMBER	MAP	BODY OF WATER	COUNTY	IOTA	LOCATION & NOTES
Lucas	AK166L		Skilak Lake	2nd N. Western		E end of lake; lake 20 miles E of Soldotna
Woewodski	AK167S		Wrangell Narrows	1st S. Eastern	NA041	18 miles S of Petersburg
Keene	AK168S		Wrangell Narrows	1st S. Eastern	NA041	17 miles S of Petersburg
Northerly	AK169S		Sumner Strait	1st S. Eastern	NA041	23 miles W of Wrangell
Southerly	AK170S		Sumner Strait	1st S. Eastern	NA041	23 miles W of Wrangell
Sumner	AK171S		Sumner Strait	1st S. Eastern	NA041	8 miles NW of NW corner of Prince of Wales Isl
Point Baker	AK172S		Sumner Strait	1st S. Eastern	NA041	At NW corner of Prince of Wales Isl
Butterworth	AK173S		Sumner Strait	1st S. Eastern	NA041	26 miles W of Wrangell
Vank	AK174S		Sumner Strait	1st S. Eastern	NA041	8 miles W of Wrangell
Two Tree	AK175S		Sumner Strait	1st S. Eastern	NA041	9 miles W of Wrangell
Shakes Slough	AK176R		Sumner Strait	1st S. Eastern	NA041	1st isl in Shakes Slough N of confluence w Stikine River
Blind	AK177S		Wrangell Narrows	1st Judical Dt.	NA041	13 miles S of Petersburg
Fair	AK178S		Duncan Canal	1st Judical Dt.	NA041	0.5 miles N of Woewodski Island
Pearl	AK179S		Duncan Canal	1st Judical Dt.	NA041	1 mile N of Woewodski Island
Kirsten	AK180L		Westchester Lagoon	3rd S. Central		This is freshwater lagoon is in Anchorage that dumps into Cook Inlet.
Kent	AK181L		Westchester Lagoon	3rd S. Central		This is freshwater lagoon is in Anchorage that dumps into Cook Inlet.

ISLAND NAME	NUMBER	BODY OF WATER	COUNTY	IOTA	LOCATION & NOTES
West Wilson	AK182S	Alexander Arch.	1st S. Eastern		0.5 miles off SE shore of Mitkof Isl in Sumner and Dry Straights
East Wilson	AK183S	Alexander Arch.	1st S. Eastern		0.5 miles off SE shore of Mitkof Isl in Sumner and Dry Straights
Cove	AK184S	Kudiakof Group	3rd Jud.Dist.	NA216	Near Kudikof Island; Northern Alaska peninsula
Chamisso	AK185S	Eschscholtz Bay	NW Arctic Cty?		Eschscholtz Bay
Cannon	AK186S	Alexander Arch.	1st S. Eastern	NA041	Near Sitka, via causeway to this 5 acre island
~~Hyder~~	~~AK187S~~	~~Portland Canal~~	~~Prince of Wales~~		DELETED
Coney	AK188S	Frederick Sound	1st Jud. Dist		1 mile E of Mitkof Island, 15 miles SE of Petersburg
Ruth	AK189S	Thomas Bay	1st Jud. Dist		15 miles NNE of Petersburg
Emily	AK190S	Duncan Canal	1st Jud. Dist		in Little Duncan Bay off Duncan Canal
Little Level	AK191S	Sumner Strait	1st Jud. Dist		28 miles W of Wrangell
Ugaiushak	AK192S	Pacific Ocean	Lake and Peninsula	NA237	450 miles SW of Anchorage, 9 miles S of Alaska Peninsula
Unavikshak	AK193S	Pacific Ocean	Lake and Peninsula	NA238	500 miles SW of Anchorage
Neragon	AK194S	Scammon Bay	Wade Hampton	NA241	one of Sand Is., barrier between Bering Sea and Scammon Bay, Yukon-Kuskokwim Delta.

ISLAND NAME	NUMBER	BODY OF WATER	COUNTY	IOTA	LOCATION & NOTES
Sentinel	AK195	Favorite Channel	Juneau		off E shore of Favorite Channel, 0.6 mi. SW of Benjamin I. (AK159S) and 25 mi. NW of Juneau, Coast Mts.
Japonski	AK196S	Pacific Ocean (Sitka Sound)	1st SE District		just west of Sitka
Kiska	AK197S	Pacific Ocean	Aleutians West	NA070	One of the Rat Islands
Chuginadak	AK198S	Bering Sea	Aleutians West (CA)	NA234	Western Aleutian Islands
Ogliuga	AK199S	Skagul Pass	Aleutians West	NA233	Delarof Islands Group; located 17 km southeast from Gareloi and 32 km southwest from Tanaga
Gareloi	AK200	Skagul Pass	Aleutians West	NA233	Delarof Islands Group
Seal Southwest	AK201S	Bering Sea	Aleutians East	NA239	close to the shores of Bristol Bay, Alaska, 33 miles (53 km) South-West of Port Heiden, Alaska
Wosnesenski	AK202S	Pacific Ocean	Aleutians East	NA222	10 mi. NE of Dolgoi I., one of Paulof Is., Aleutian Range
Chirikof	AK203S	Pacific Ocean	Kodiak Island Borough	NA235	Kodiak Archipelago - about 100 NM SW of Kodiak Island
Point Lay Barrier Island	AK204S	Arctic Ocean	North Slope	NA242	Located just off shore from Point Lay
Pingurbek	AK205S	Bering Sea	Bethel	NA240	south of Kinak Bay
Amaknak	AK206S	Unalaska Bay	Aleutians West	NA059	in Unalaska Bay, on NE coast of Unalaska Island (AK005S)

ISLAND NAME	NUMBER	BODY OF WATER	COUNTY	IOTA	LOCATION & NOTES
Umnak	AK207	Bering Sea	Aleutians West	NA059	SW of Unalaska Island (AK005S)
Goose	AK208	Yukon River	Wade Hampton (CA)		Near Pilot Station, AK
Hills	AK209	Yukon River	Wade Hampton (CA)		Near Pilot Station, AK
Spangle	AK210	Yukon River	Wade Hampton (CA)		Near Pilot Station, AK
Ataku	AK211	Pacific Ocean	Sitka		About 17 miles SSW of Sitka Alaska
Beauchamp	AK212	Pacific Ocean	Sitka		About 24 miles S of Sitka Alaska
Tava	AK213	Pacific Ocean	Sitka		About 17 miles SSW of Sitka Alaska
Rakov	AK214	Pacific Ocean	Sitka		locted near Sitka Alaska
Jacknife	AK215	Pacific Ocean	Sitka		locted near Sitka Alaska
Elovoi	AK216	Pacific Ocean	Sitka		locted near Sitka Alaska
South Taigud	AK217	Pacific Ocean	Sitka		locted near Sitka Alaska
Kagamil	AK218	Bearing Sea	Aleutians West (CA)	NA234	in the Islands of Four Mountains
Near	AK219S	N.W. Gulf of Alaska	3rd S. Central	NA019	S. of downtown Kodiak
Khantaak	AK220S	Yakutat Bay	Yakutat	NA250	
Galankin	AK221	Sitka Sound	South East		
Little Marshall	AK222	Thimbleberry Bay	South East		

Arizona

ISLAND NAME	NUMBER	BODY OF WATER	COUNTY	IOTA	LOCATION & NOTES
Rabbit	AZ001L	Roosevelt Lk	Gila		Island is 2 miles NNE of Theodore Roosevelt Dam
Box	AZ002L	Roosevelt Lk	Gila		1.5 miles N of dam, 0.4 miles SW if Rabbit Isl, 0.4 miles NW of Rock Isl
Shelter	AZ003L	Roosevelt Lk	Gila		Isl is 4.7 miles E of Roosevelt Dam & 0.3 miles S of Windy Hill
Beaver (aka Friendly)	AZ004	Lake Havasu	Mohave		aka Friendly Island; lake mile 43; 5 miles SE of bridge at Lk Havasu City
Haystack	AZ005	Roosevelt Lk	Gila		Island is 2.5 miles NE of Theodore Roosevelt Dam
Pit	AZ006	Roosevelt Lk	Gila		7 miles as bird flies ESE of dam & 0.2 miles SE of Grapevine Spring
Turtle	AZ007L	Apache Lake	Maricopa		At lake mile 8 in center of lake
Three Mile	AZ008	Apache Lake	Gila		At lake mile 13.9, 2 miles downstream of Roosevelt Dam
Beehive	AZ009	Lake Meade	Mohave		At lake mile 4.5, 0.2 miles from east shore
Detrital Reefs	AZ010	Lake Meade	Mohave		At lake mile 24 at mouth of Bonelli Bay; several isls-indicate which actvd
Pool	AZ011	Lake Meade	Mohave		At lake mile 24 at mouth of Bonelli Bay; two islands-indicate which actvd
Gypsum Reefs	AZ012	Lake Meade	Mohave		At lake mile 25 at mouth of W/E Gypsum Bays; several isls-indicate which

ISLAND NAME	NUMBER	MAP	BODY OF WATER	COUNTY	IOTA	LOCATION & NOTES
Mushroom Reefs	AZ013		Lake Meade	Mohave		At lake mile 32.5, 0.8 miles E of The Campanile
Houseboat	AZ014		Lake Meade	Mohave		At lake mile 34.7, 0.5 miles S of Teal Coves, 0.8 miles N of AZ022L
Driftwood	AZ015		Lake Meade	Mohave		At lake mile 59, 1 mile W of the mouth of Grand Wash Bay
Balance Rock	AZ016L		Lake Pleasant	Yavapai		4 miles NNW of dam, W of Horse Island (AZ017)
Horse	AZ017		Lake Pleasant	Yavapai		3 miles N of dam, E of Balance Rock Island (AZ016L)
Sunward	AZ018R		Salt River	Maricopa		At intersection of Salt River/N. Alma School Rd E. Mckellips Rd., Mesa Az
The Island	AZ019L		Lake Havasu	Mohave		Reached by crossing London Bridge in Lake Havasu City
Trail Rapids Bay	AZ020L		Lake Meade	Mohave		1 mile as bird flies NW of Temple Bay boat ramp
Monkey Cove	AZ021L		Lake Meade	Mohave		0.5 miles as bird flies NW of Temple Bay boat ramp
Plane Crash	AZ022L		Lake Meade	Mohave		1.7 miles as bird flies NNW of Temple Bay boat ramp
Antelope	AZ023L		Lake Powell	Coconino		E of Wahweap & N of Antelope Marinas; N end is UT023, S end is AZ023
Parker Canyon Lake	AZ024L		Parker Canyon Lake	Cochise		at the north end of Parker Canyon Lake
Patagonia East	AZ025L		Patagonia Lake	Santa Cruz		NNE of Nogales in Patagonia Lake State Park



Arkansas

ISLAND NAME	NUMBER	BODY OF WATER	COUNTY	IOTA	LOCATION & NOTES
Island #39 / Brandywine	AR001R	Mississippi River	Crittenden		N.W. of Memphis Tn. - S.E. Of Frenchmans Bayou
Dean	AR002R	Mississippi River	Mississippi		N.W. of Memphis, TN - N.E. Of Brandywine Island
Goat	AR003L	Beaver Lake	Benton		NW of Rocky Branch Rec Area
Shaddox	AR004L	Beaver Lake	Benton		just ENE of Rocky Branch Rec Area
Sheppard	AR005R	Arkansas River	Jefferson		Near Pine Bluff off new bridge on rt. #15; park access on the island
Black Rock	AR006R	Black River	Lawrence		Island is 300 yard NE of the Hwy 63 bridge just E of the city of Black Rock
Slate Gap	AR007L	Beaver Lake	Benton		ESE of Rocky Branch Rec Area
DeGray	AR008L	DeGray Lake	Clark/Hot Springs		near park lodge & convention center in state park
Jordan	AR009L	Norfork Lake	Baxter		0.4 miles NW of Jordan Landing
Goat	AR010	Porter Lake	Crittenden		
Goat	AR011L	Greers Ferry Lake	Cleburne		
Little Goat	AR012	Greers Ferry Lake	Cleburne		
Goat	AR013	Lake Whittington	Desha		
Electric	AR014	Lake Hamilton	Garland		South of Hot Springs

ISLAND NAME	NUMBER	BODY OF WATER	COUNTY	IOTA	LOCATION & NOTES
Horseshoe	**AR015L**	**Beaver Lake**	**Benton**		**S.E. of Rodgers, AR. N.E. of Springdale, AR.**
Gilligan's	**AR016L**	**Bull Shoals Lake**	**Marion**		**NW of Bull Shoals, AR**
Sugar Loaf Mountain	**AR017**	**Greers Ferry Lake**	**Van Buren**		**west of Greers Ferry, AR**
Deer	**AR018L**	**Beaver Lake**	**Benton**		**east of Rogers, AR; Near the highway 12 bridge**
Dam	**AR019**	**Beaver Lake**	**Carroll**		

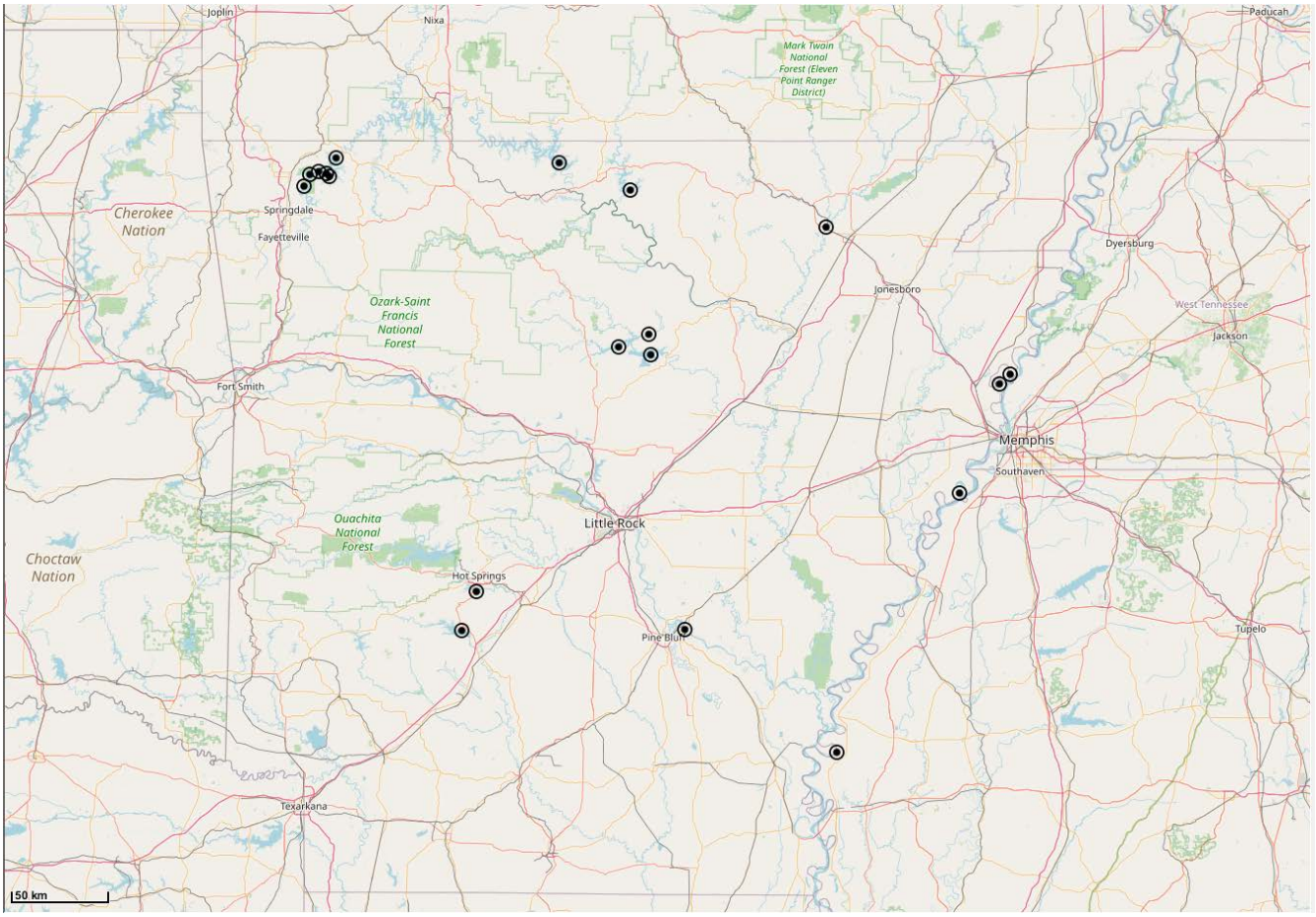



California

ISLAND NAME	NUMBER	BODY OF WATER	COUNTY	IOTA	LOCATION & NOTES
Castle Rock	CA001S	Pacific Ocean	Del Norte	NA184	W. Of Crescent City And S. Of Point St. George
Anacapa	CA002S	N.Channel Grp.	Ventura	NA144	In the North Channel Islands, in Ventura County
Lobos Rocks	CA003S	Pacific Ocean	San Francisco	NA187	11 miles S of Monterey; 0.6 miles off shore at Garrapata State Park
Ventura Rocks	CA004S	Pacific Ocean	Monterey	NA187	In Pacific OceaN Monterey County
Alcatraz	CA005S	San Francisco Bay	San Francisco		In San Francisco Bay Off Fisherman's Warf
Angel	CA006S	San Francisco Bay	Marin		In San Francisco Bay Off The Town Of Tiburon
Middle Farallon	CA007S	Pacific Ocean	San Francisco	NA178	30 Miles W. Of San Francisco Bay
San Clemente	CA008S	S.Channel Grp.	Los Angeles	NA066	In The South Channel Islands
San Nicolas	CA009	S.Channel Grp.	Ventura	NA066	In The South Channel Islands
Santa Barbara	CA010S	S.Channel Grp.	Santa Barbara	NA066	In South Channel Group, Santa Barbara County
Santa Rosa	CA011S	N.Channel Grp.	Santa Barbara	NA144	In The North Channel Islands
Santa Cruz	CA012S	N.Channel Grp.	Santa Barbara	NA144	In The North Channel Islands
Treasure	CA013S	San Francisco Bay	San Francisco		In San Francisco Bay Between San Francisco & Oakland
San Miguel	CA014S	N.Channel Grp.	Santa Barbara	NA144	In The North Channel Islands, Santa Barbara County
Alameda	CA015S	San Francisco Bay	Alameda		In San Francisco Bay - The City Of Alameda Is On It
Santa Catalina	CA016S	S.Channel Grp.	Los Angeles	NA066	In The South Channel Islands

ISLAND NAME	NUMBER	BODY OF WATER	COUNTY	IOTA	LOCATION & NOTES
Bethel	CA017R	San Joaquin River	Contra Costa		Between Dutch & Sand Mound Slough & Franks Tract
Southeast Farallon	CA018S	Pacific Ocean	San Francisco	NA178	30 Miles W. Of San Francisco Bay
Yerba Buena	CA019S	San Francisco Bay	San Francisco		In San Francisco Bay - Holds Up The Middle Of The Bay Bridge
North Farallon	CA020	Pacific Ocean	San Francisco	NA178	30 Miles W. Of San Francisco Bay
Sherman	CA021R	Sacramento River	Sacramento		Between Sacramento Riv. & San Joaquin Riv. & Three mile Slough
Twitchell	CA022R	Sacramento River	Sacramento		Between San Joaquin Riv. & Three Mile & Seven Mile Sloughs
Brannan / Andrus	CA023R	Sacramento River	Sacramento		Between Three Mile & Seven Mile & Georgiana Sloughs
Grand	CA024R	Sacramento River	Sacramento		Between Sacramento Riv. & Steamboat Sloughs
Sutter	CA025R	Sacramento River	Sacramento		Between Sacramento Riv. & Steamboat & Sutter Sloughs
Merritt	CA026R	Sacramento River	Yolo		Between Sacramento Riv. & Elk Slough In S. Yolo County
Bouldin	CA027R	San Joaquin River	San Joaquin		Between Mokel And S. Mokel Rivers And Potato Sloughs
Perry's	CA028R	Mokelumne River	Sacramento		In Molkel Rv. Channel - 100 Yards S. Of Hwy 12 Bridge
Staten	CA029R	Mokelumne River	Sacramento		Between And S. Mokelumne Rivers

ISLAND NAME	NUMBER	BODY OF WATER	COUNTY	IOTA	LOCATION & NOTES
Dead Horse	CA030R	Mokelumne River	Sacramento		Along The N. Mokel Rv. Near Walnut Creek
Tyler	CA031R	Mokelumne River	Sacramento		Between N. Mokel Rv. &Georgiana Slough
King	CA032R	San Joaquin River	San Joaquin		Between White & Disappointment Sloughs-Bishop &Honker Cuts
Ryer	CA033R	Sacramento River	Solano		Between Steamboat & Miner Sloughs & Sacramento Deep Water Ch
Rough / Ready	CA034R	San Joaquin River	San Joaquin		Between San Joaquin Rv.- Burns Cutoff In The Port Of Stockton
Roberts	CA035R	San Joaquin River	San Joaquin		Between San Joaquin Rv. & Middle Rv.
Union	CA036R	San Joaquin River	San Joaquin		Between Old Rv. & Middle Rv.
Victoria	CA037R	San Joaquin River	San Joaquin		Between Old Rv. & Middle Rv. - Victoria & N. Victoria Canals
Jersey	CA038R	San Joaquin River	Contra Costa		Between San Joaquin Rv. & Taylor & Dutch Sloughs & Big Break
Bradford	CA039R	San Joaquin River	Contra Costa		Between San Joaquin Rv. & False Rv. & Fishermans Cut
Joice	CA040S	San Francisco Bay	Solano		Between Montezuma, SuisuN Cutoff Slus & Grizzly Bay In S.F.
Mare / Island #1	CA041S	San Francisco Bay	Solano		Between Napa Rv. & Napa & Dutchman Slus & San Francisco Bay
Skaggs	CA042S	San Francisco Bay	Sonoma		Between Sonoma Creek, Napa, 2nd Napa & Hudeman Sloughs

ISLAND NAME	NUMBER	BODY OF WATER	COUNTY	IOTA	LOCATION & NOTES
Tubbs	CA043S	San Francisco Bay	Sonoma		Between Sonoma Creek & Sears Point On Hwy 37
Vulcan	CA044R	San Joaquin River	San Joaquin		On San Joaquin Rv. 2 Mls From Rough & Ready Isl. Nr Stockton
Bacon	CA045R	San Joaquin River	San Joaquin		Between Old Rv. & Middle Rv. & Connection Slough
Mandeville	CA046R	San Joaquin River	San Joaquin		Between San JoaquiN Old Rv., Middle Rv. & Connection Slough
Grizzly	CA047S	San Francisco Bay	Solano		San Francisco Bay, Salono County
Coast Guard / Government	CA048S	San Francisco Bay	Alameda		Between The City Of Oakland And Alameda Island
Big	CA049L	Lake Berryessa	Napa		Big Lake Berryessa Napa
Small	CA050L	Lake Berryessa	Napa		Small Lake Berryessa Napa
Schoolhouse	CA051L	Lake Berryessa	Napa		Schoolhouse Lake Berryessa Napa
Indian	CA052L	Lake Berryessa	Napa		Indian Lake Berryessa Napa
White Rock	CA053S	Pacific Ocean	San Luis Obispo	NA187	In San Luis Obispo Bay, 4 miles N of Pismo Beach, 1 mile from shore
Fiesta	CA054S	Mission Bay	San Diego		Fiesta Isle is in Mission Bay
Vacation	CA055S	Mission Bay	San Diego		Vacation Island is in Mission Bay
East	CA056S	San Diego Bay	San Diego		East Island is in San Diego Bay
Crown	CA057S	San Diego Bay	San Diego		Crown Island is in San Diego Bay, Silver Strand State Beach
Red Bluff	CA058R	Sacramento River	Tehama		In river at city of Red Bluff; I-5 & Hwy 36 interchange on isl

ISLAND NAME	NUMBER	BODY OF WATER	COUNTY	IOTA	LOCATION & NOTES
Terminal	CA059S	San Pedro Bay	Los Angeles		Terminal; nearest town is Long Beach. In San Pedro Bay
Naples	CA060S	San Pedro Bay	Los Angeles		Naples; nearest town is Long Beach. In San Pedro Bay
Lido Isle	CA061S	Newport Bay	Orange		Lido Isle; nearest town is Long Beach. In Newport Bay
Red	CA062L	Salton Sea	Imperial		6 miles SW of city of Niland
Balboa	CA063S	Newport Bay	Orange		Balboa; nearest town is Newport Beach. In Newport Bay
St.George Reef/L.H.	CA064S	Pacific Ocean	Del Norte	NA184	In the Pacific OceaN off HY 101, west of Crescent City
Mosley	CA065R	Eel River	Humboldt		Off hwy. 101 at loleta and west to island
Cock Robin	CA066R	Eel River	Humboldt		Off hwy. 101 at loleta and west to island
Cinnibal	CA067R	Eel River	Humboldt		Off hwy. 101 at loleta and west to island
Indian	CA068S	Humboldt Bay	Humboldt		Coastal hwy.101 & hwy. 255 to Indian Island; So. end of Humboldt Bay
East Brother	CA069S	San Francisco Bay	Contra Costa		In San Francisco Bay; nearest town San Rafael/Richmond CA
Davis	CA070L	Lake Davis	Plumas		Lake 6 miles N of town of Portola; isl 1.7 miles NW of dam
Brewer	CA071S	San Francisco Bay	San Mateo		Between Seal Slough & O'Neill Slough & Belmont Slough & San Francisco Bay.

ISLAND NAME	NUMBER	MAP	BODY OF WATER	COUNTY	IOTA	LOCATION & NOTES
Tule	CA072		Clear Lake	Lake		Near Nice Keeling Park
Hog	CA073		Tomales Bay	Marin		west of Nick's Cove, CA
Gilbert	CA074S		Anaheim Bay	Orange		Huntington Beach, CA on Anaheim Bay adjacent to the Pacific Ocean.
Paoha	CA075		Mono Lake	Mono		off of US 395 in the Mono Basin National Forest Scenic Area
Silver	CA076L		Silver Lake	Mono		in the June Lake Loop, SW of June Lake Junction on Rt. 158
Battery Point	CA077		Pacific Ocean	Del Norte		offshore of Crescent City, CA. Home of the Battery Point Lighthouse
Whaler	CA078		Pacific Ocean	Del Norte		located at the Crescent Harbor entrance
Woodley	CA079S		Humboldt Bay	Humboldt		located between Indian Island (CA068S) and Eureka CA on Rt. 255
Goat	CA080L		Lake Berryessa	Napa		South of Big Island (CA049L)
Bradmoor	CA081R		Nurse Slough	Solano		southwest of Denverton
Deadman	CA082R		Suisun Slough	Solano		south of Suisun City
North Joice	CA083R		Montezuma, Suisun, & Cat Sloughs, & Hunter Cutoff	Solano		Joice Island State Game Refuge. S of Suisun City
Bull	CA084		Napa River & Steamboat Slough	Napa		Across from Cuttings Landing
Montezuma	CA085R		Sacramento River	Solano		Near Collinsville, CA
Chain	CA086		Sacramento River	Solano		Near Collinsville, CA

ISLAND NAME	NUMBER	BODY OF WATER	COUNTY	IOTA	LOCATION & NOTES
West	CA087	San Joaquin River	Contra Costa		Near Antioch, CA
Daby	CA088	Humboldt Bay	Humboldt		East of Woodley Island
Trinidad	CA089S	Huntington Beach Harbor	Orange		In Huntington Beach Harbor
Kimball	CA090	San Joaquin River	Contra Costa		Across San Joaquin R. from Antioch, CA
Long	CA091	Sacramento River	Sacramento		
Davenport	CA092S	Huntington Harbour	Orange		

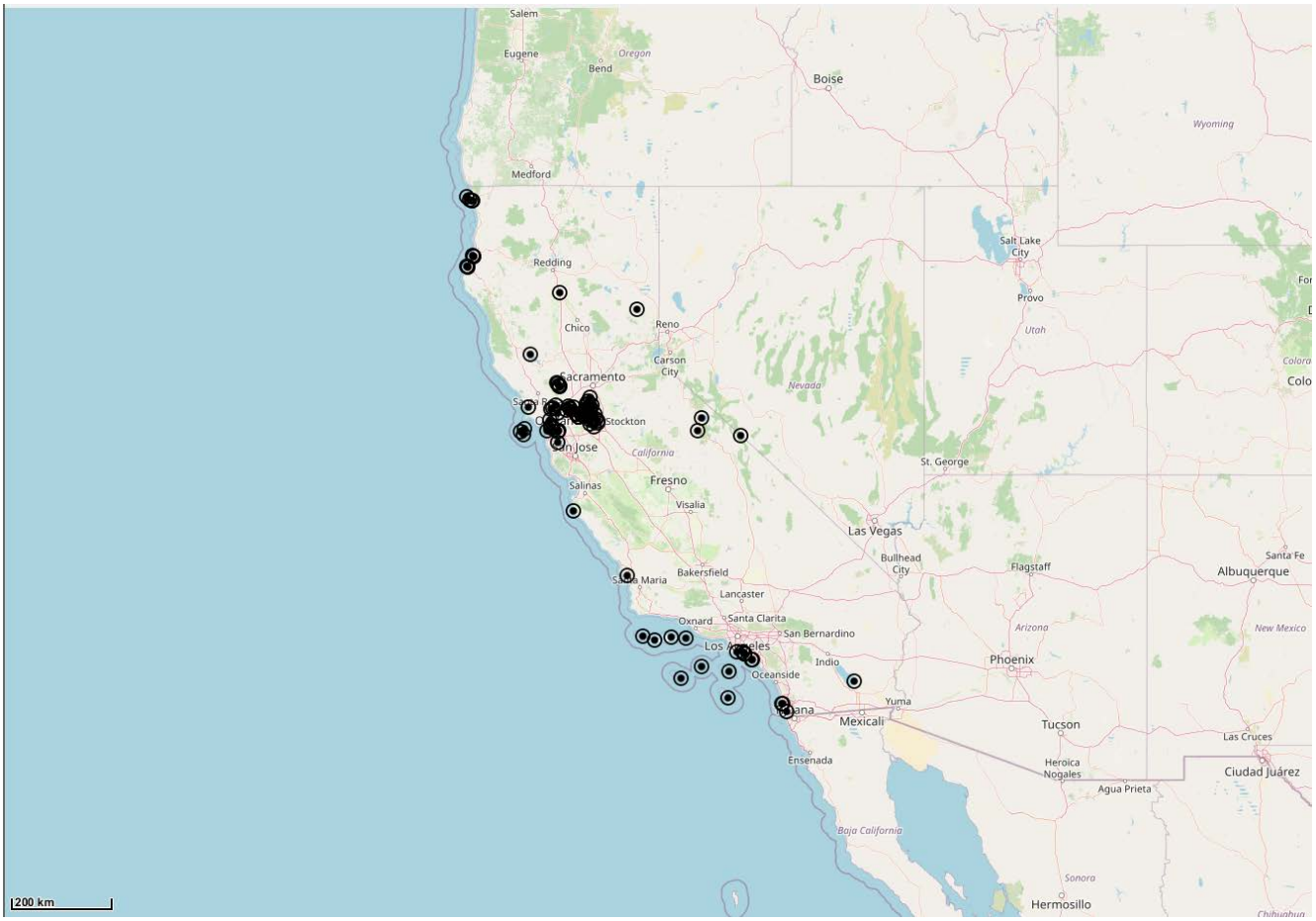



Colorado

ISLAND NAME	NUMBER	BODY OF WATER	COUNTY	IOTA	LOCATION & NOTES
Skippers	CO001R	Colorado River	Mesa		1 Mile W. Of Fruita On I70
Watson	CO002R	Colorado River	Mesa		In Grand Junction - S. Of I70 And E. Of Us 50
Goose	CO003L	McPhee Reservoir	Montezuma		1.2 miles W of Beaver Creek Marina; 0.8 miles of SE Great Cut Dike
Antero	CO004L	Antero Reservoir	Park		Antero Res. near Hartsel, County RD 437 off US24
Fishhook	CO005L	Dillon Reservoir	Summit		Fishook Island, Lake Dillon at 9,000'
Sentinel	CO006L	Dillon Reservoir	Summit		Sentinel Island, Lake Dillon at 9,000'
Silver Dollar	CO007	Dillon Reservoir	Summit		In the Blue River arm of the reservoir
Heron	CO008L	Chatfield Res.	Douglas		only during low water, local name
West	CO009L	Barbour Ponds	Weld		Western island in large pond, local name
Vallecito #1	CO010L	Vallecito Res.	La Plata		in Vallecito Reservoir
Vallecito #2	CO011L	Vallecito Res.	La Plata		in Vallecito Reservoir
Bridge	CO012L	Steamboat Lake	Clark		
Deer	CO013L	Lake Granby	Grand		in the Arapaho National Forest, NE of Graby CO
Harvey	CO014	Lake Granby	Grand		in the Arapaho National Forest, NE of Graby CO

ISLAND NAME	NUMBER	BODY OF WATER	COUNTY	IOTA	LOCATION & NOTES
Electra	**CO016**	**Electra Lake**	**La Plata**		**in the SW corner of Colorado, north of Durango in the San Juan National Forest**

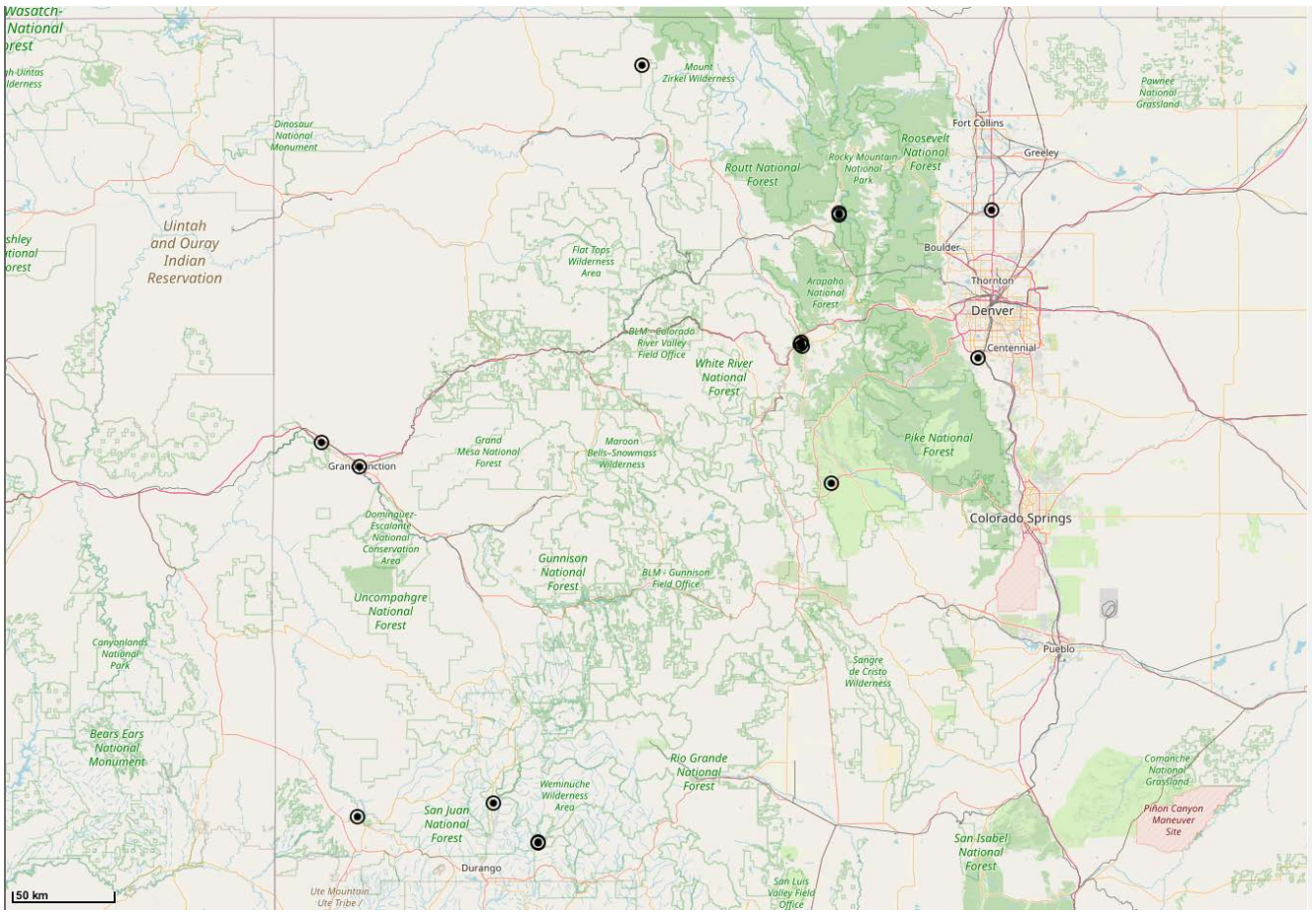

Connecticut

ISLAND NAME	NUMBER	BODY OF WATER	COUNTY	IOTA	LOCATION & NOTES
Falkner	CT001S	Long Island Sound	New Haven	NA136	In Long Island Sound New Haven County
Betts	CT002	Sheffield Isl Harb	Fairfield		S. Of Norwalk - N. Of Chimon Island
Grassy	CT003	Sheffield Isl Harb	Fairfield	NA136	S. Of Norwalk - N.E. Of Chimon Island
Chimon	CT004	Sheffield Isl Harb	Fairfield	NA136	S. Of Norwalk - 1/2 Mile From The Entrance Of Norwalk Harbor
Shea / Ram	CT005S	Sheffield Isl Harbor / Long Island Sound	Fairfield	NA136	S. Of Norwalk - S. W. Of Chimon Island
Peach	CT006	Norwalk Harbor	Fairfield		S. Of Norwalk - N.E. Of Harborview
Tavern	CT007	Sheffield Isl Harb	Fairfield		S. Of Norwalk - W. Of Chimon Island & E. Of Wilson Point
Sheffield	CT008S	Sheffield Isl Harb	Fairfield	NA136	S. Of Norwalk - S.W. Of Chimon Island
Hoyt	CT009	Sheffield Isl Harb	Fairfield		near Norwalk - I95 to Hwy 136, then south to the island
Charles	CT010	Gulf	New Haven		near Bridgeport - NE on I95; in the Gulf by Myrtle Beach
Cockenoe	CT011	Cockenoe Harbor	Fairfield	NA136	S.E. Of Norwalk - Due S. Of Cedar Point
Scraggy	CT012L	Lake Pocotopaug	Middlesex		S.E. Of Hartford - N.W. Of E. Hampton

ISLAND NAME	NUMBER	BODY OF WATER	COUNTY	IOTA	LOCATION & NOTES
Mason	CT013S	Fishers Isl. Sound	New London		S. Of Mystic - Us 1 To Mason's Isl. Rd.
Enders	CT014S	Fishers Isl. Sound	New London		S. Of Mystic - Us 1 To Mason's Isl. Rd. To Yacht Club Rd.
~~Holly Hock~~	~~CT015R~~	~~Thames River~~	~~New London~~		DELETED
~~Deer~~	~~CT016L~~	~~Bantam Lake~~	~~Litchfield~~		DELETED
Pot	CT017S	Atlantic Ocean	New Haven		S.E. Of Branford & S. Of Stoney Creek About 1 Mile
Canfield	CT018S	Atlantic Ocean	Fairfield		E. Of Norwalk-I95 To East Ave To Old Saugatuck Rd Then South
~~Gorham~~	~~CT019R~~	~~Saugatuck River~~	~~Fairfield~~		DELETED
~~Nash / East Pratt~~	~~CT020S~~	~~Atlantic Ocean~~	~~Fairfield~~		DELETED
Pratt #1 / West Pratt	CT021S	Atlantic Ocean	Fairfield		Stamford - Take I95 south; E.on Hwy 1 to Nearwater Ln.; then S. to island
Candlewood	CT022L	Lake Candlewood	Fairfield		New Fairfield - on Hwy 37; then HWy 39; N.E. to Island on Candlewood Lake
Contentment	CT023S	Sheffield Isl Harb	Fairfield		Stamford - SE on I95 to Rowaytown then Hwy 136 to Old Farm Rd. then South
~~Bell~~	~~CT024S~~	~~Sheffield Isl Harb~~	~~Fairfield~~		DELETED

ISLAND NAME	NUMBER	MAP	BODY OF WATER	COUNTY	IOTA	LOCATION & NOTES
~~Twomile~~	~~CT025R~~		~~Housatonic River~~	~~Fairfield~~		DELETED
~~Cove~~	~~CT026S~~		~~Atlantic Ocean~~	~~Fairfield~~		DELETED
Calf	CT027S		Long Island Sound	Fairfield		Just south of Byram Harbor
Bridge	CT028L		Mansfield Hollow L	Tolland		Near Mansfield Center, CT Island is just north of Bassett Bridge
Gildersleeve	CT029		Connecticut River	Middlesex		SE of Blow Hole State Park, near the I-91/Rt.9 Interchange
Wilcox	CT030		Connecticut River	Middlesex		N of the Arrigoni Bridge between Middletown and Portland
Outer	CT031S		Long Island Sound	New Haven		one of the Thimble Islands off Stony Creek
Fayerweather	CT032		Long Island Sound	Fairfield		at the entrance to Black Water Harbor. between Fairfield and Bridgeport CT
Johnson / Mother-in-Law	CT033		Long Island Sound	New Haven		one of The Thimble Islands
Great Captain	CT034S		Long Island Sound	Fairfield		south of Greenwich, CT
North Farms	CT035L		North Farms Reservoir	New Haven		Located north of Barnes Rd. West of it's interchange with I91
Turnip	CT036R		Housatonic River	Litchfield		Just south of the Housatonic Meadows Campground in the Housatonic Meadows State Park

ISLAND NAME	NUMBER	BODY OF WATER	COUNTY	IOTA	LOCATION & NOTES
Fireworks	**CT037R**	**Quinnipiac River**	**New Haven**		**south of Rt. 68 and west of Rt.15**
Sherwood	**CT038S**	**Long Island Sound**	**Fairfield**		**Westport, CT south of I-95.**
Sandy Point	**CT039S**	**Block Island Sound / Long Island Sound**	**New London**		**Island is in both Connecticut and Rhode Island. See: RI036**
Minnie	**CT040**	**Gardner Lake**	**New London**		
Selden Neck	**CT041**	**Connecticut River**	**New London**		
Haddam	**CT042R**	**Connecticut River**	**Middlesex**		

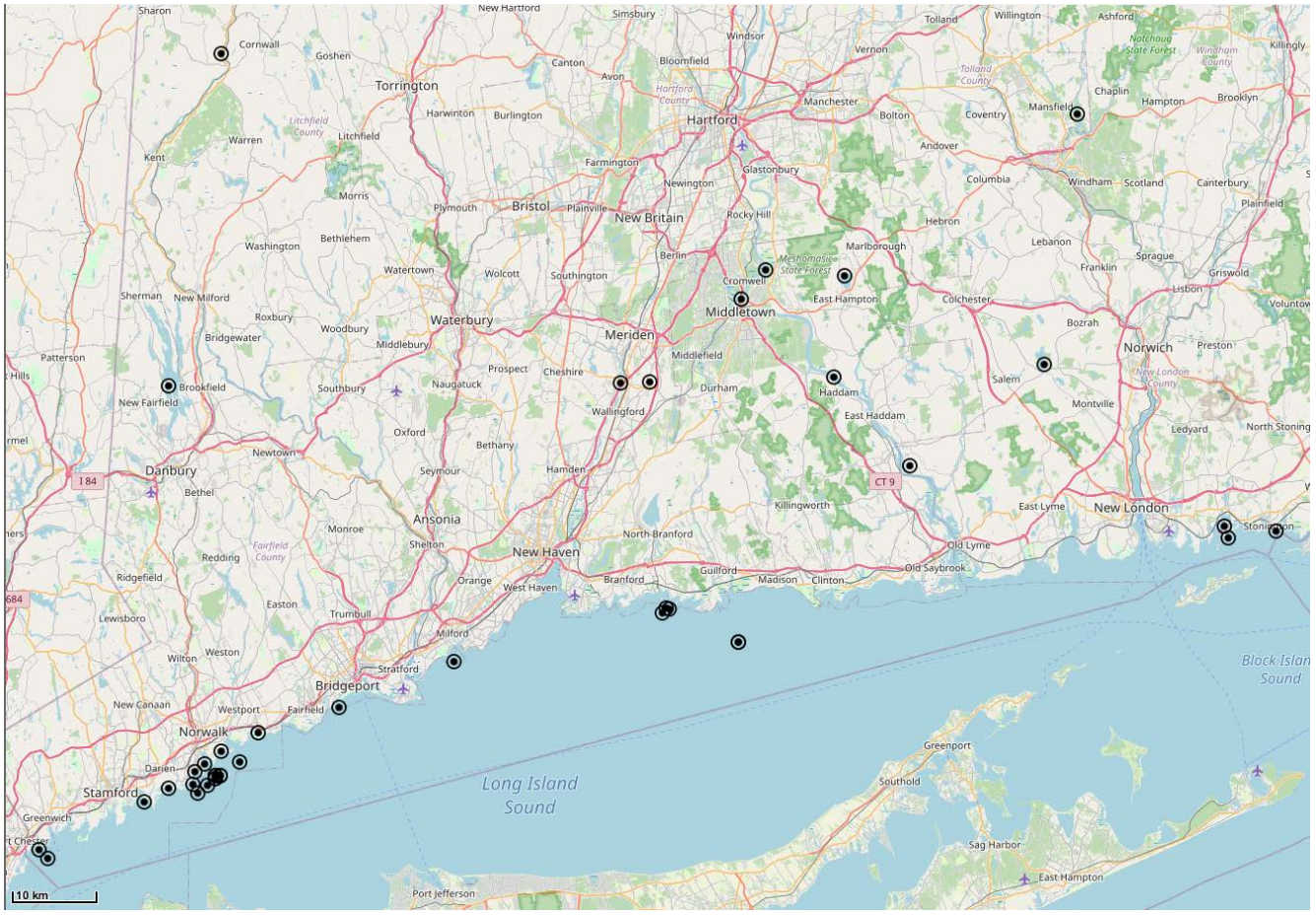



Delaware

ISLAND NAME	NUMBER	BODY OF WATER	COUNTY	IOTA	LOCATION & NOTES
Reedy	DE001R	Delaware River	New Castle		S. Of Wilmington - Just Below Chesapeake & Delaware Canal
Fenwick	DE002S	Atlantic Ocean	Sussex		In both DE and MD
Pea Patch	DE003R	Delaware River	New Castle		S. Of Wilmington - Just Above Chesapeake & Delaware Canal
Big Cedar	DE004S	Rehoboth / Indian Ba	Sussex		S. Of Lewes - On Delaware Rte 1 At The Indian River Inlet
Henlopen	DE005S	Delaware Canal	Sussex		S. of Wilmington Delaware Canal
Bombay Hook	DE006R	Delaware River	Kent		E. of Smyrna on rte 6 to river
Fort Dupont	DE007R	Delaware River	New Castle		N. of Dover take rte 13 to 72 to 9 out of De City To River
Burton	DE008R	Indian River	Sussex		rte 9 at taylors bridge on Cedar Swan Rd. to River.
Derby	DE011L	Derby Pond	Kent		Pond 1 mile N of Woodside City; isl 0.2 miles W of ramp; most Wly isl
Millsboro Pond #1	DE012	Millsboro Pond	Sussex		Loated just north of the city of Millsboro, DE
Millsboro Pond #2	DE013	Millsboro Pond	Sussex		Loated just north of the city of Millsboro, DE
Massey	DE014S	Rehobeth Bay	Sussex		Across from state launch site at the end of Massey Landing Rd
Delmarva	DE015S	Delaware Bay & Atlantic Ocean	New Castle, Kent, & Sussex		
Middle	DE016S	Indian River Bay	Sussex		In the Big Ditch just southeast of Long Neck

ISLAND NAME	NUMBER	BODY OF WATER	COUNTY	IOTA	LOCATION & NOTES
Kelly	**DE017S**	**Delaware Bay**	**Kent**		**On Delaware Bay at the mouth of the Mahon River. East of Dover DE**
Rehoboth	**DE018S**	**Atlantic Ocean**	**Sussex**		

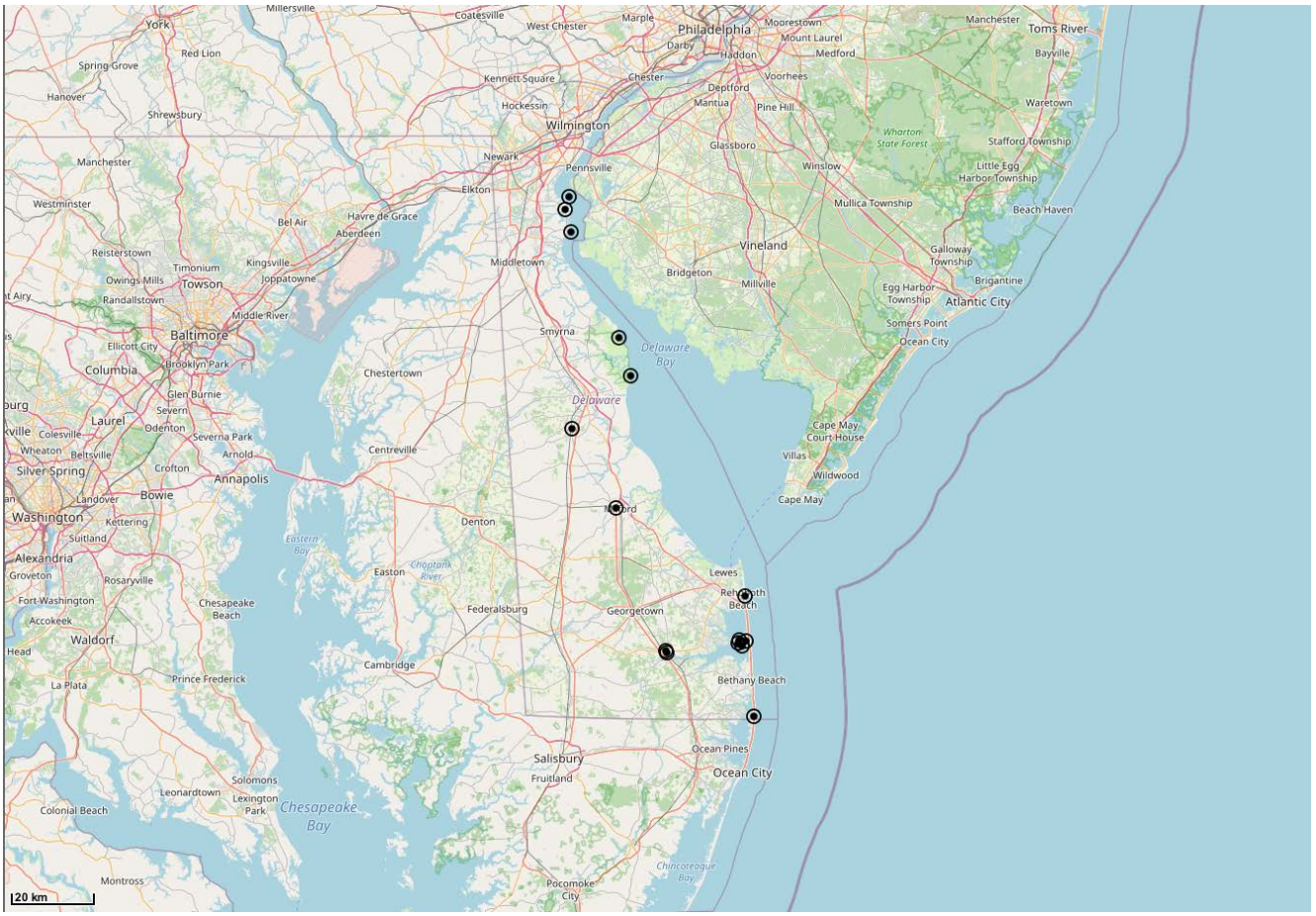

District of Columbia

ISLAND NAME	NUMBER	BODY OF WATER	COUNTY	IOTA	LOCATION & NOTES
Columbia	DC001R	Potomac River			Columbia, Potomac River
East Potomac Park	DC002R	Potomac River			E. Of Alexandria Va. - Between Alexandria & Washington
Theodore Roosevelt	DC003R	Georgetown Chnl			N.E. Of Arlington Va. - Between Arlington & Washington
Kingman	DC004R	Anacostia River			KingmaN Anacostia River
Heritage	DC005R	Anacostia River			Heritage, Anacostia River
Browne	DC006R	Anacostia River			Southern of 3 islands by Langston Golf Course

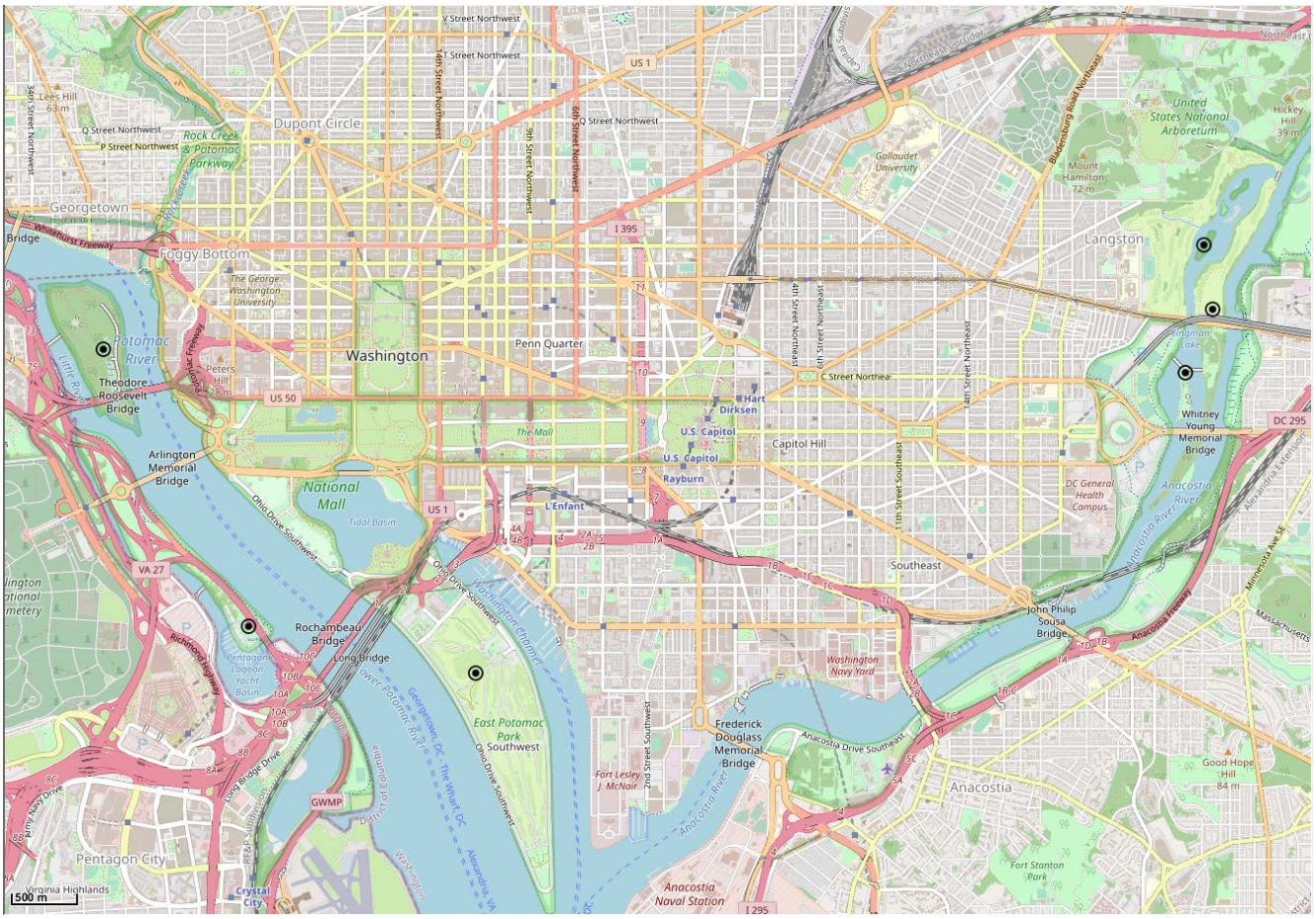

Florida

ISLAND NAME	NUMBER	BODY OF WATER	COUNTY	IOTA	LOCATION & NOTES
Torry	FL001L	Lake Okeechobee	Palm Beach		W of Belle Glade Off Of Rte 880 S.E. Corner Of The Lake
Vaca Key	FL002S	Florida Keys	Monroe	NA062	On Us1 - 8th Island West From Long Key At @ 48 - 53
Santa Rosa	FL003S	Gulf of Mexico	Santa Rosa / Okaloosa / Escambia	NA142	
Sea	FL004S	San Carlos Pass	Lee		
Dog	FL005S	Gulf Of Mexico	Franklin	NA085	N. Shore Of Gulf Of Mexico Just South Of Carrabella City
St Vincent	FL006S	Gulf Of Mexico	Franklin	NA085	S.E. Of Port St. Joe - At The End Of SR 308
St George	FL007S	Gulf of Mexico	Franklin	NA085	S.E. Of Apalachicola - Us 98 To Rte G 1a To Rte 300
Point Manalapan	FL008S	ICWW	Palm Beach		E. Of Hy luxa - Off Us1 To E Ocean To S. On Atlantic Dr.
Black	FL009S	Gulf Of Mexico	Lee	NA069	On Rte 865 - S. Of Ft. Myers Beach
Hog	FL010	Gulf Of Mexico	Levy	NA076	
Clark	FL011S	Cedar Keys Grp	Levy	NA076	?? Near Way Key - In The Cedar Keys
Bahia Honda Key	FL012S	Florida Keys	Monroe	NA062	On Us1 - The 2nd Isl. E. From Big Pine Key @ Mm 36.5 - 38.5
Garden Key	FL013S	Dry Tortugas	Monroe	NA079	
Egmont Key	FL014S	Egmont Channel	Hillsborough	NA034	Egmont Key National Wildlife Refuge And U.S. Coast Guard St.
Nettles	FL015S	ICWW	St Lucie		E. Of Po St. Lucie - W. Of A1a Near Island
Anna Maria	FL016S	Passage Key Inlet	Manatee	NA034	N. Of Bradent - At The End O Rte 789
Honeymoon	FL017S	Gulf of Mexico	Pinellas	NA034	N.W. Of Tampa - Off Us 19 n Rte 586
Little St.George	FL018S	Gulf of Mexico	Franklin	NA085	N. Shore Of Gu Of Mexico West Of St. George Island

ISLAND NAME	NUMBER	BODY OF WATER	COUNTY	IOTA	LOCATION & NOTES
Anastasia	FL019S	Atlantic Ocean	St Johns		E. Of St. Augustine - Off Us 1 To Rte a1a
Captiva	FL020S	Gulf of Mexico	Lee	NA069	S.W. Of Ft. Meyers Across The Sanibel Causeway N. Of Sanibel
Sanibel	FL021S	Gulf of Mexico	Lee	NA069	SW Of Ft. Meyers across Sanibel Causeway On Rte 867
Tip Top Isles	FL022S	Hurricane Bay Inle	Lee		
Bokeelia	FL023S	Pine Island Sound	Lee	NA069	N.W. Of Fort Meyers - Rte 78 To The End And Then Due North
Chokoloskee	FL024S	Chokoloskee Bay	Collier	NA052	S.E. Of Everglades City - To The End O Rte 29
Marco	FL025S	Gulf Of Mexico	Collier	NA052	S. Of Naples Rte 951
Duval	FL026L	Tsala Apopka Lake	Citrus		Just East Of Floral City - Off Of Rte 48
Lido Key	FL027S	Gulf of Mexico	Sarasota	NA034	In Gulf Of Mexico - W. Of Sarasota
Bird Key	FL028S	Sarasota Bay	Sarasota		W. Of Saraso - And S. Of Th John Ringling Cswy.
Coon Key	FL029S	Sarasota Bay	Sarasota		W. Of Saraso - And S. Of Th John Ringling Cswy.
Key Biscayne	FL030S	Atlantic Ocean	Dade	NA141	S.E. Of Miami - Over The Rickenbacker Causeway Going East
Long Key	FL031S	Gulf Of Mexico	Lee	NA069	On Rte 865 - S. Of Ft. Myers Beach
Amelia	FL032S	Atlantic Ocean	Nassau	NA138	N.E. Of Jacksonville - E. On Rte 200
Pine	FL033S	Pine Island Sound	Lee	NA069	W. Of Fo Myers At The End Of Rte 78
Gasparilla	FL034S	Gulf of Mexico	Charlotte	NA069	S. Of Placida On Gasparilla Rd
Estero	FL035S	Gulf of Mexico	Lee	NA069	S. Of Fort ers On Rte 865 In The Gulf Of Mexico
Bird Sanctuary	FL036S	ICWW	Palm Beach		In Palm Beach - On Us98 Near Lake Worth

ISLAND NAME	NUMBER	BODY OF WATER	COUNTY	IOTA	LOCATION & NOTES
North Hutchinson / Orchid	FL037S	Atlantic Ocean	Indian River	NA141	On Rte A1a - N. Of Ft. Pierce
Wabasso	FL038S	ICWW	Indian River		E. Of Sebastian - On Rte 510 in ICCW
Hutchinson	FL039S	Atlantic Ocean	St Lucie	NA141	On Rte A1a - S. Of Ft. Pierce
Key West	FL040S	Florida Keys	Monroe	NA062	On Us1 - All The Way To The End Of Us 1 @ Mm 0
Way Key	FL041S	Cedar Keys Grp	Levy	NA076	Just north of Crdar Key - FL485S
Piney Point	FL042S	Cedar Keys Grp	Levy	NA076	Is South West Of The City Of Cedar Key
Merritt	FL043S	ICWW	Brevard		E. Of Cocoa On Rte 520 Across The Humphrey Bridge
Big Torch Key	FL044S	Florida Keys	Monroe	NA062	N.W. Of And Access Via Middle Torch Key @ Mm 27.8
Ramrod Key	FL045S	Florida Keys	Monroe	NA062	On Us1 - The 3rd Isl. E. From Sugarloaf Key @ Mm 26.3 - 27.5
Mashta	FL046S	Biscayne Bay / Key Largo	Dade		
Plantation	FL047S	Chokoloskee Bay	Collier		S.E. Of Everglades City - Near Rte 29
Ritta	FL048	Lake Okeechobee	Palm Beach		S. End Of Lake Okeechobee
Key Largo	FL049S	Florida Keys	Monroe	NA062	On Us1 1st Island From The Main Land @ Mm 91 - 106 & Rte905
Little Torch Key	FL050S	Florida Keys	Monroe	NA062	On Us1 - The 5th Isl. E. From Sugarloaf Key @ Mm 28.0 - 28.6
Windley Key	FL051S	Florida Keys	Monroe	NA062	On Us1 3rd Isl. From The Main Land @ Mm 84.0 - 85.6
St Armands Key	FL052S	Gulf of Mexico	Sarasota	NA034	W. Of Sarasota - On Rte 789 & Across The John Ringling Cswy.
Longboat Key	FL053S	Gulf of Mexico	Sarasota	NA034	N.W. Of Sarasota - On Rte 789 & N. Of Lido Beach
Little Hickory	FL054S	Gulf of Mexico	Lee		On Rte 865 - At Bonita Beach
Big Hickory	FL055S	Gulf Of Mexico	Lee	NA069	On Rte 865 - N. Of Bonita Beach

ISLAND NAME	NUMBER	BODY OF WATER	COUNTY	IOTA	LOCATION & NOTES
Horrs	FL056S	Gulf of Mexico	Collier		S.E. Of Marco Island & S.W. Of Goodland
Isles Of Capri	FL057S	Gulf of Mexico	Collier		N.E. Of Marco Island - On Rte 951 To Isle Of Capri Rd.
Plantation Key	FL058S	Florida Keys	Monroe	NA062	On Us1 2nd Island From The Main Land @ Mm 85.7 - 90.9
Tea Table Key	FL059S	Florida Keys	Monroe	NA062	On Us1 5th Island From The Main Land @ Mm 79.3 - 79.6
Upper Matecombe Key	FL060S	Florida Keys	Monroe	NA062	On Us1 4th Island From The Main Land @ Mm 79.9 - 83.7
Indian Key Fill	FL061S	Florida Keys	Monroe	NA062	On Us1 6th Island From The Main Land @ Mm 78.4 - 79.0
Lower Matecombe Key	FL062S	Florida Keys	Monroe	NA062	On Us1 7th Island From The Main Land @ Mm 73.1 - 77.5
Craig Key	FL063S	Florida Keys	Monroe	NA062	On Us1 8th Island From The Main Land @ Mm 71.8 - 72.6
Fiesta Key	FL064S	Florida Keys	Monroe	NA062	On Us1 1st Island East Of Long Key @ Mm 70.0 - 70.5
Long Key	FL065S	Florida Keys	Monroe	NA062	On Us1 9th Island From The Main Land @ Mm 65.5 - 69.7
Conch Key	FL066S	Florida Keys	Monroe	NA062	On Us1 1st Island West Of Long Key @ Mm 63.0 - 63.5
Duck Key	FL067S	Florida Keys	Monroe	NA062	
Grassy Key	FL068S	Florida Keys	Monroe	NA062	On Us1 4th Island West Of Long Key @ Mm 57.0 - 60.0
Long Point Key	FL069S	Florida Keys	Monroe	NA062	On Us1 6th Island West Of Long Key @ Mm 55.6 - 56.1
Knight Key	FL070S	Florida Keys	Monroe	NA062	On Us1 - The 1st Island W. From Vaca Key @ Mm 46.8 - 47.4

ISLAND NAME	NUMBER	BODY OF WATER	COUNTY	IOTA	LOCATION & NOTES
Little Duck Key	FL071S	Florida Keys	Monroe	NA062	On Us1 - The 5th Island E. From Big Pine Key @ Mm 39.8-40.0
Ohio Key	FL072S	Florida Keys	Monroe	NA062	On Us1 - The 3rd Island E. From Big Pine Key @ Mm 38.7-39.0
Middle Torch Key	FL073S	Florida Keys	Monroe	NA062	On Us1 - The 4th Island E. From Sugarloaf Key @ Mm 27.8
Summerland Key	FL074S	Florida Keys	Monroe	NA062	On Us1 - The 2nd Island E. From Sugarloaf Key @ Mm 23.8-25.4
Cudjoe Key	FL075S	Florida Keys	Monroe	NA062	On Us1 - The 1st Island E. From Sugarloaf Key @ Mm 20.5-23.3
Sugarloaf Key	FL076S	Florida Keys	Monroe	NA062	On Us1 - The 9th Island E. From Key West @ Mm 18.8 - 20.1
Lower Sugarloaf Key	FL077S	Florida Keys	Monroe	NA062	On Us1 - The 8th Island E. From Key West @ Mm 16.8 - 17.4
Saddlebunch Keys	FL078S	Florida Keys	Monroe	NA062	On Us1 - The 7th Island E. From Key West @ Mm 11.7 - 16.5
Big Coppitt Key	FL079S	Florida Keys	Monroe	NA062	On Us1 - The 5th Island E. From Key West
East Rockland Key	FL080S	Florida Keys	Monroe	NA062	On Us1 - The 4th Island E. From Key West @ Mm 9.0 - 9.6
Stock	FL081S	Florida Keys	Monroe	NA062	On Us1 - The 1st Island E. From Key West @ Mm 4.2 - 5.3
No Name Key	FL082S	Florida Keys	Monroe	NA062	N. Of US1 Via Big Pine Key - Ave B To Watson Rd To Rd4a
Big Pine Key	FL083S	Florida Keys	Monroe	NA062	On Us1 - The 6th Island E. From Sugarloaf Key @ Mm 29.6-33.0
Park Key	FL084S	Florida Keys	Monroe	NA062	On US1- Between Sugarloaf & Lower Sugarloaf Keys @mm17.8-18.6

ISLAND NAME	NUMBER	BODY OF WATER	COUNTY	IOTA	LOCATION & NOTES
Harris Key	FL085S	Florida Keys	Monroe	NA062	Between Park & Lower Sugarloaf Keys @ Mm 17.5
Rockland Key	FL086S	Florida Keys	Monroe	NA062	On Us1 - North Of Boca Chica Key @ Mm 8.3 - 9.0
Boca Chica Key	FL087S	Florida Keys	Monroe	NA062	On Us1 - The 3rd Island East From Key West @ Mm 7.0 - 8.2
Raccoon Key	FL088S	Florida Keys	Monroe	NA062	On Us1 - The 2nd Island East From Key West @ Mm 5.4
Geiger Key	FL089S	Florida Keys	Monroe	NA062	S. Of Us1 - S. Of Big Coppitt On Rte 944 @ Mm 8.8 - 10.7
Shark Key	FL090S	Florida Keys	Monroe	NA062	On Us1 - 6th Isl E. From Key West @ Mm 11.3-N Of Rt1
San Marco (Venetian Isles)	FL091S	ICWW	Broward		island is being researched
Fat Deer Key	FL092S	Florida Keys	Monroe	NA062	On Us1 - 1st Island East Of Vaca Key @ Mm 53.2 - 55.5
Cross Key	FL093S	Florida Keys	Monroe		On Us1 - Leading To Key West @ Mm 112.0 - 113.0
Porpoise Point	FL094S	San Carlos Pass	Lee		On Rte 78 - W. Of Cape Coral
West	FL095S	Matlacha Pass	Lee		W. Of Fort Myers On Rte 78 - At Matlacha City
Little Pine	FL096S	Matlacha Pass	Lee		W. Of Fort Myers On Rte 78-Between The Mainland And Pine Isl
Bay	FL097S	Roberts Bay	Sarasota		S.E. Of Sarasota - Between Rte 758 & Us 41
Siesta Key	FL098S	Gulf Of Mexico	Sarasota		S.W. Of Sarasota - On Rte 758
San Carlos	FL099S	Hurricane Bay	Lee		S. Of Fort Meyers On Rte 865 Just Before Estero Island

ISLAND NAME	NUMBER	BODY OF WATER	COUNTY	IOTA	LOCATION & NOTES
Goose	FL100S	Cedar Keys Grp	Levy	NA076	Half Way Between Way Key And Piney Point
Rye Key	FL101S	Cedar Keys Grp	Levy	NA076	Is North West Of The City Of Cedar Key
Knights/Jackson	FL102S	Cedar Keys Grp	Levy	NA076	1st Island N. Of Way Key On Rte 24
Sunset Point / Middle Key	FL103S	Cedar Keys Grp	Levy	NA076	2nd Island N. Of Way Key On Rte 24
Havens	FL104S	Cedar Keys Grp	Levy	NA076	3rd Island N. Of Way Key On Rte 24
Hales Key	FL105S	Cedar Keys Grp	Levy	NA076	1st Island S. Of Havens Isl On Rte 24
South Creek	FL106R	ICWW	Indian River		W. Of A1a - Near Rte 656
Pine	FL107R	ICWW	Indian River		E. Of Sebastian - Off Rte 510 Then S. On Live Oak Drv.
North Creek	FL108R	ICWW	Indian River		W. Of A1a - Near Rte 60
North Beach Causeway	FL109S	ICWW / Indian River	St Lucie		Ft. Pierce - On Rte A1a
South Causeway	FL110S	ICWW	St Lucie		Ft. Pierce - On Rte A1a
Virginia Key	FL111S	Atlantic Ocean	Dade	NA141	S.E. Of Miami - Over The Rickenbacker Causeway
Hobie	FL112S	ICWW / Biscayne Bay	Dade		From Miami - First Island On The Rickenbacker Causeway
Marina	FL113R	Cocohatchee River	Collier		On Rte 901 - At Cocohatchee River
Pine	FL114R	St Johns River	Duval		N.E. Of Jacksonville On Rte 105 West Of Fanning Island
Little Marsh	FL115R	St Johns River	Duval		N.E. Of Jacksonville On Rte 105 West Of Pine Island
Little Talbot	FL116S	Atlantic Ocean	Duval		N.E. Of Jacksonville On Rte 105 On The Atlantic Ocean

ISLAND NAME	NUMBER	BODY OF WATER	COUNTY	IOTA	LOCATION & NOTES
Fanning	FL117R	St Johns River	Duval		N.E. Of Jacksonville On Rte 105 S.W. Of Batten Island
Batten	FL118R	St Johns River	Duval		N.E. Of Jacksonville On Rte 105 South Of Fort George Island
Fort George	FL119S	Atlantic Ocean	Duval	NA138	N.E. Of Jacksonville On Rte 105 South Little Talbot Island
Long	FL120S	Atlantic Ocean	Duval		
Talbot / Big Talbot	FL121S	ICWW	Duval	NA138	N.E. Of Jacksonville On Rt 105 West Of Little Talbot Isl
Tamarina	FL122S	ICWW	Broward		In the Golden Isle Group, in Broward County
Big Piney	FL123S	ICWW	Nassau		N.E. Of Jacksonville - E. On Rte 200
Pelican Isle	FL124R	Cocohatchee River	Collier		S.W. Of Rte 901 - At Cocohatchee River
Little Gasparilla	FL125S	Gulf of Mexico	Charlotte		W. Of Placida - Off The E. Coast Of Gasparilla Isl.
Boca Grande Isles	FL126S	Pine Island Sound	Lee	NA069	On Gasparilla Island - Off The E. Coast
Gasper	FL127S	Gasparilla Sound	Charlotte		1 St. Island From The Toll Booth - On Way To Gasparilla Isl.
Cole Key	FL128S	Gasparilla Sound	Charlotte	NA069	2 Nd. Island From The Toll Booth - On Way To Gasparilla Isl.
Manasota Key	FL129S	Gulf of Mexico	Charlotte		W. Of Englewood - Along The Gulf Coast
Sandpiper Key	FL130S	Lemon Bay	Charlotte		On Beach Rd in Lemon Bay W of Rte 776
Cabbage Key	FL131S	Gulf of Mexico	Pinellas	NA034	S. Of St. Petersburg On Rte 679
Mullet Key	FL132S	Gulf of Mexico	Pinellas	NA034	S. Of St. Petersburg On Rte 679

ISLAND NAME	NUMBER	BODY OF WATER	COUNTY	IOTA	LOCATION & NOTES
Pardee Key / Paradise	FL133S	Tampa Bay	Pinellas		S. Of St. Petersburg And E. Side Of Rte 679 By Pine Key
Pine Key	FL134S	Gulf of Mexico	Pinellas	NA034	S. Of St. Petersburg And W. Side Of Rte 679
Isla Del Sol	FL135S	Boca Ciega Bay	Pinellas		S.W. Of St. Petersburg On Rte 682 & E. Of Rte 679
Isla Key	FL136S	Boca Ciega Bay	Pinellas		S.W. Of St. Petersburg On Rte 682 & E. Of Rte 679
Bayway Isles	FL137S	Boca Ciega Bay	Pinellas		
Long Key	FL138S	Gulf Of Mexico	Pinellas	NA034	S.W. Of St. Petersburg On Rte 699 & Rte 682
Boca Ciega Key	FL139S	Boca Ciega Bay	Pinellas	NA034	S.W. Of St. Petersburg On Rte 699 & N. Of Rte 682
Vina Del Mar	FL140S	Boca Ciega Bay	Pinellas	NA034	S.W. Of St. Petersburg On Rte 699 & S. Of Rte 682
Deadman Key	FL141S	Boca Ciega Bay	Pinellas		In S. Pasadena - On St. Petersburg Beach Causeway
Bay Islands	FL142S	Boca Ciega Bay	Pinellas		In S. Pasadena - On St. Petersburg Beach Causeway
Treasure	FL143S	Gulf of Mexico	Pinellas	NA034	W. Of St. Petersburg On Rte 699
Paradise	FL144S	Boca Ciega Bay	Pinellas		W. Of St. Petersburg - W Of Rte 19
Causeway Islands	FL145S	Boca Ciega Bay	Pinellas		W. Of St. Petersburg - W Of Rte 19
Lovers Key	FL146S	Gulf of Mexico	Lee	NA069	N.E. Of Bonita Springs - S. Of Estero Isl.
Ward	FL147S	Clearwater Harbor	Pinellas		W. Of Curlew - W. On Rte 586
Dunedin Isles	FL148S	Clearwater Harbor	Pinellas		W. Of Rte 19 - on Rte 586 between Ward and Honeymoon Islands

ISLAND NAME	NUMBER	BODY OF WATER	COUNTY	IOTA	LOCATION & NOTES
Pasadees Key / Sea	FL149S	Clearwater Harbor	Pinellas		W. Of Clearwater - N. Of Rte 60
Leeward	FL150S	Clearwater Harbor	Pinellas		W. Of Clearwater-Rte 60 To Island Way To Windward Passage Rd
Midway	FL151S	Clearwater Harbor	Pinellas		W. Of Clearwater-Rte 60 To Island Way To Windward Passage Rd
Windward	FL152S	Clearwater Harbor	Pinellas		W. Of Clearwater-Rte 60 To Island Way To Windward Passage Rd
Palm	FL153S	Clearwater Harbor	Pinellas		W. Of Clearwater-Rte 60 To Island Way To Palm Island
Diamond	FL154S	Clearwater Harbor	Pinellas		W. Of Clearwater-Rte 60 To Island Way To Harbor Passage Rd
Snug	FL155S	Clearwater Harbor	Pinellas		W. Of Clearwater-Rte 60 To Island Way To Harbor Passage Rd
Harbor Isle	FL156S	Tampa Bay	Pinellas		W. Of Clearwater-Rte 60 To Island Way To Harbor Passage Rd
Clearwater Beach / Caladesi	FL157S	Clearwater Harbor	Pinellas	NA034	Due West Of Clearwater - On Rte 60 All The Way To The Gulf
Sand Key/Belleair	FL158S	Gulf of Mexico	Pinellas		Due West Of Clearwater - On Rte 688 & Rte 699
Belle Isle	FL159S	Clearwater Harbor	Pinellas		Belleair Beach - E. Of Rte 699
Crystal	FL160S	Boca Ciega Bay	Pinellas		S.E. Of Junction Rte 666 & Rte 699
Connie Mack	FL161R	Caloosahatchee Riv	Lee		S. Of Cape Coral - On Rte 867 To Port Comfort Rd.

ISLAND NAME	NUMBER	BODY OF WATER	COUNTY	IOTA	LOCATION & NOTES
Bay Harbor	FL162S	ICWW	Dade		E. Of North Miami - On SR 922
Miami Beach	FL163S	Atlantic Ocean	Dade		E. Of Miami - On Us 41 To Rte A1a
Biscayne Point	FL164S	ICWW	Dade		E. Of Miami Shores - On Rte 934
Park View	FL165S	ICWW / Indian River	Dade		E. Of Miami Shores - Rte 934 To Rte A1a To 73rd St
Normandy Isle	FL166S	ICWW	Dade		E. Of Miami Shores - On Rte 934
Treasure	FL167S	ICWW	Dade		E. Of Miami Shores - On Rte 934
~~Harbor see North Bay FL169S~~	~~FL168S~~	~~ICWW~~	~~Dade~~		DELETED -
North Bay	FL169S	ICWW	Dade		
Allison	FL170S	ICWW	Dade		E. Of Miami Shores - On Rte 934 To Rte A1a To SR 907
La Gorce	FL171S	ICWW	Dade		E. Of Miami Shores - On Rte 934 To Rte A1a To SR 907
Anclote Key	FL172S	Gulf of Mexico	Pinellas	NA034	
Belle Isle	FL173S	ICWW	Dade		E. Of Miami - On Venetian Cswy 6th Isl. From The Mainland
Rivo Alto	FL174S	ICWW	Dade		E. Of Miami - On Venetian Cswy 5th Isl. From Mainland
Di Lido	FL175S	ICWW	Dade		E. Of Miami - On Venetian Cswy 4th Isl. From The Mainland
San Marino (Venetian Isles)	FL176S	ICWW	Dade		E. Of Miami - On Venetian Cswy 3rd Isl. From The Mainland
San Marco	FL177S	ICWW	Dade		E. Of Miami - On Venetian Cswy 2nd Isl. From The Mainland.
Biscayne	FL178S	ICWW	Dade		E. Of Miami -On Venetian Cswy 1st Isl. From The Mainland

ISLAND NAME	NUMBER	BODY OF WATER	COUNTY	IOTA	LOCATION & NOTES
Star	FL179S	ICWW	Dade		E. Of Miami - On Us 41 To Bridge St.
Palm	FL180S	ICWW	Dade		E. Of Miami - On Us 41 To Fountain St. To Palm St.
Hibiscus	FL181S	ICWW	Dade		E. Of Miami - On Us 41 To Fountain St. To S. Hibiscus
Three Islands	FL182S	ICWW	Broward		Near A1a In Hallandale - Rte 858, N. On Three Islands Blvd.
Golden Isles	FL183S	ICWW	Broward		Near A1a In Hallandale - S. Of Rte 858
Sunny Isles	FL184S	ICWW	Dade		S.E. Of North Miami - Rte 826 To N.E. 35th Ave.
Keystone	FL185S	ICWW	Dade		E. Of North Miami - Off Us 1 To Ixora St.
Indian Creek	FL186S	ICWW	Dade		E. Of North Miami - Rte 922 To Rte A1a S. To Surfside St.
Watson	FL187S	ICWW	Dade		E. Of Miami - On Us 41 To First Large Island
Sunset Island #1	FL188S	ICWW	Dade		E. Of Miami - Us 195 S. On Alton Rd To W. 29th St.
Sunset Island #2	FL189S	ICWW	Dade		E. Of Miami - Us 195 S. On Alton Rd To W. 29th St.
Sunset Island #3	FL190S	ICWW	Dade		E. Of Miami - Us 195 S. On Alton Rd To Sunset St.
Sunset Island #4	FL191S	ICWW	Dade		E. Of Miami - Us 195 S. On Alton Rd To Sunset St.
Collins	FL192S	ICWW	Dade		
Dodge	FL193S	ICWW	Dade		E. Of Miami - Off Us 1 To Port St.
Brickell Key / Claug	FL194S	ICWW	Dade		E. Of Miami - S. Of Rte 866 In Biscayne Bay

ISLAND NAME	NUMBER	BODY OF WATER	COUNTY	IOTA	LOCATION & NOTES
Grove Key / Fair Isl	FL195S	ICWW / Indian River	Dade		Miami - Near Rickenbacker Causeway - S. Of Bayshore Drive
Isla Bahia	FL196S	Nurmi Isles Grp.	Broward		In Ft. Lauderdale - Near A1a & S. Of Rte 842
Sunset	FL197S	ICWW	Broward		In Golden Isle Group, in Broward County
Alamanda	FL198S	ICWW	Broward		In Golden Isle Group, in Broward County
Eau Gallie	FL199S	ICWW	Brevard		E. Of Eau Gallie On Rte 518 & Rte A1a
Pineda Causeway East	FL200S	ICWW / Indian River	Brevard		W. Of Patrick Air Force Base - On Rte 404
Lauderdale/Pompano	FL201S	Atlantic Ocean	Broward		In Atlantic Ocean - A1a From Ft Lauderdale To Pompano
Nurmi Isle	FL202S	Nurmi Isles Grp.	Broward		In Ft. Lauderdale - N. Of Rte 842 - Near A1a
Riveria Isle	FL203S	Nurmi Isles Grp.	Broward		Near Rte 842 & A1a
Sunrise Key	FL204S	Nurmi Isles Grp.	Broward		In Ft. Lauderdale = Near Rte 1 @ N.E. 19th Ave.
Wilton	FL205R	Middle River	Broward		N. Of Ft. Lauderdale On Rte 811
Terra Mar	FL206S	ICWW	Broward		In Pompano Beach - Near Rte 814 & Rte 1
Hillsboro	FL207S	Atlantic Ocean	Broward		S. Of Deerfield Bch-Along A1a Hillsboro Beach To Boca Raton
Key Palm	FL208S	ICWW	Palm Beach		At Boca Raton - Rte1 To Royal Palm To Little Palm To End
Coconut Palm	FL209S	ICWW	Palm Beach		At Boca Raton - Rte1 To Royal Palm To Little Palm To End
Alexander Palm	FL210S	ICWW	Palm Beach		At Boca Raton - Rte1 To Royal Palm To Little Palm To End

ISLAND NAME	NUMBER	BODY OF WATER	COUNTY	IOTA	LOCATION & NOTES
Sabal	FL211S	ICWW	Palm Beach		Boynton Beach - Near A1a
Hypoluxo	FL212S	ICWW	Palm Beach		Near Lantana - Near A1a
Palm Beach	FL213S	Atlantic Ocean	Palm Beach		On Rte A1a - Lantana To Palm Beach
Ibis Isle	FL214S	ICWW	Palm Beach		Palm Beach & Lake Worth - Near A1a
Everglades	FL215S	ICWW	Palm Beach		Palm Beach Near A1a & Rte 704
Tarpon	FL216S	ICWW	Palm Beach		Palm Beach Near A1a & Rte 704
Singer	FL217S	Atlantic Ocean	Palm Beach		E. Of Riviera Beach On A1a
Jupiter	FL218S	Atlantic Ocean	Martin		In The Atlantic Ocean - S.E. Of Stuart
Biscayne Bay Isles	FL219S	ICWW	Dade		
Valhalla	FL220S	Florida Keys	Monroe	NA062	On Us1 - 56.5 Mile Marker From Key West - On Rte 1
Little Crawl Key	FL221S	Florida Keys	Monroe	NA062	S. Of - W. Of Long Point Key At End Crawl Lane Key @ Mm 56.2
Crawl Key	FL222S	Florida Keys	Monroe	NA062	On Us1 - 5th Isl. W. Of Long Key @ Mm 56.3 - 56.7
Lower Arsnicker Keys / Center Key	FL223S	Florida Keys	Monroe	NA062	On Us1 - @ Mm 60.5 From Key West - S. Of Rte 1
Plantation	FL224S	Florida Keys	Monroe	NA062	
Yacht Club	FL225S	Florida Keys	Monroe	NA062	
Harbor	FL226S	Florida Keys	Monroe	NA062	
Tom Harbor	FL227S	Florida Keys	Monroe	NA062	
Walkers / Little Conch	FL228S	Florida Keys	Monroe	NA062	On Us1 - 2nd Island W. Of Long Key @ Mm 61.8 - 62.7
~~Tavernier Key~~ see FL049S	~~FL229S~~	~~Florida Keys~~	~~Monroe~~	~~NA062~~	
Jenada Isles	FL230R	Middle River	Broward		N. Of Fort Lauderdale - S. Of Rte 816 & W. Of Rte 845

ISLAND NAME	NUMBER	BODY OF WATER	COUNTY	IOTA	LOCATION & NOTES
Pine	FL231S	Gulf Of Mexico	Hernando		Is West Of Brooksville Off Rte 50 - On Rte 595
Fort Royal	FL232S	ICWW	Broward		Ft. Lauderdale - Near A1a & S. Of Rte 870
Castilla	FL233S	Nurmi Isles Grp.	Broward		S.W. Of Junction Of Rte A1a & Rte 842
Sea	FL234S	Nurmi Isles Grp.	Broward		Ft. Lauderdale - Near A1a & Rte 842
Pelican Isle	FL235S	Nurmi Isles Grp.	Broward		Ft. Lauderdale - Near A1a & Rte 842
Isle Of Venice	FL236S	Nurmi Isles Grp.	Broward		Ft. Lauderdale - Near A1a & Rte 842
Hendricks	FL237S	Nurmi Isles Grp.	Broward		Ft. Lauderdale - Near A1a & Rte 842
Isle Of Capri	FL238S	Nurmi Isles Grp.	Broward		Ft. Lauderdale - Las Olas To S.E. 17th Way
Coconut Isle	FL239S	Nurmi Isles Grp.	Broward		Ft. Lauderdale- Near A1a & Rte 842 Also Known As S.E. 18th Av
Isle Of Palms	FL240S	Nurmi Isles Grp.	Broward		Ft. Lauderdale - Near A1a & Rte 842
Thompson	FL241R	Yellow Fever Creek	Lee		N. Fort Myers - Near Rte 41 & Rte 78
Solar Isle	FL242S	Nurmi Isles Grp.	Broward		S.W. Of Junction Of Rte A1a & Rte 842
Jack	FL243S	ICWW	St Lucie		N. Of Ft. Pierce - W. Of Rte A1a
Cache Cay	FL244S	ICWW	Indian River		N. Of Junction Of A1a & Rte 60
Burt Reynolds Park	FL245S	ICWW	Palm Beach		Jupiter - On Rte 1
Highland	FL246S	Atlantic Ocean	Palm Beach		Island Rte A1A passes over between Boca Raton and Ocean Ridge
Bel Lido	FL247S	ICWW	Palm Beach		W. Of A1a Bel Lido Dr @ A1a Highland Beach
Camino	FL248R	El Rio Canal	Palm Beach		
Punta Gorda Isles	FL249R	Peace River	Charlotte		At Ponce De Leon Park - W. Of Interchange # 29 On I 75

ISLAND NAME	NUMBER	BODY OF WATER	COUNTY	IOTA	LOCATION & NOTES
Havana Key	FL250S	Caribbean Keys Grp	Palm Beach		Highland Beach - E. Of Rte1 Kingsbridge St.
Enfield Key	FL251S	Boca Keys Grp	Palm Beach		Boca Raton - E. Of Rte 1 - Enfield St E. To The Bridge
Dover Key	FL252S	Boca Keys Grp	Palm Beach		Highland Beach - E. Of Rte 1 - Dover St. E. To The Bridge
Conventry Key	FL253S	Boca Keys Grp	Palm Beach		Highland Beach - E. Of Rte 1 Coventry St. E. to Bridge
Terminal / Coast Guard	FL254S	ICWW / Biscayne Bay	Dade		Near Miami Beach - In Biscayne Bay On A1a
Inlet Cay	FL255S	ICWW	Palm Beach		Ocean Ridge - W. Of A1a On Inlet Cay Dr.
McCormick	FL256S	ICWW	Palm Beach		
Mainlands	FL257R	Lauderdale Lakes	Broward		In Ft. Lauderdale - Near Rte 870 & Florida Turnpike
Tingler	FL258S	Florida Keys	Monroe	NA062	
Missouri Key	FL259S	Florida Keys	Monroe	NA062	On Us1-The 4th Island East From Big Pine Key @ Mm 39.5-39.6
Circle	FL260S	ICWW	Broward		Pompano Beach - Near Rte 814 & Rte 1
Castle Harbor	FL261S	ICWW	Broward		In Ft. Lauderdale - On 42nd St - W. Of A1a
Fleming Key	FL262S	Florida Keys	Monroe	NA062	Due North Off Key West On Fleming Key Rd @ Mm 1.0
Dredgers Key	FL263S	Florida Keys	Monroe	NA062	Due North Off Key West On Dredgers Key Rd @ Mm 2.7
Boot Key	FL264S	Florida Keys	Monroe	NA062	S. Of Us1 - South Of 20th St To Rte931 @ Mm47.4 - 49.0
Ocean Blvd. East	FL265S	St. Lucie Inlet	Martin		On A1A between Stuart And Hutchinson Island On A1a

ISLAND NAME	NUMBER	BODY OF WATER	COUNTY	IOTA	LOCATION & NOTES
The Archipelago	FL266S	ICWW	Martin		On East Side Of Sewalls Point - Near Stuart
Gordon River	FL267R	Gordon River	Collier		Naples - On Rte 41 At Gordon River
Caxambas	FL268S	Caxambas Pass	Collier		South Of Naples On Rte 951 - Southern Tip Of Marco Island
Orange Harbor	FL269R	Caloosahatchee Riv	Lee		E. Of Fort Myers - Near Intersection Of I 75 & Rte 80
River Forest	FL270R	Caloosahatchee Riv	Lee		E. Of Fort Myers - Near Intersection Of Rte 80 & Rte 31
Siesta Isles	FL271S	Pelican Bay	Lee		
Casey Key	FL272S	Gulf Of Mexico	Sarasota		S. Of Sarasota On Us 41 To Rte 789 In The Gulf Of Mexico
Elk / Nokomis Boat Ramp	FL273S	ICWW / Blackburn Bay	Sarasota		S. Of Sarasota On Us 41 To Rte 789 Near Nokomis Beach
Blackburn Point	FL274S	ICWW / Little Sarasota Bay	Sarasota		S. Of Sarasota On Us 41 To Rte 789 Between Mainland & Casey
Sanibel Causeway East	FL275S	San Carlos Bay	Lee		On Sanibel Causeway Between Punta Rassa & Sanibel Is.
Sanibel Causeway West	FL276S	San Carlos Bay	Lee		On Sanibel Causeway Between Punta Rassa & Sanibel Is.
Napels Cay	FL277S	Gulf of Mexico	Collier		Stretch Of Land West Of Naples And South Of Rte 896
Turnberry	FL278S	ICWW	Dade		E. Of N. Miami Beach - A1a To Rte856 To Turnberry Way
Goodland	FL279S	Goodland Bay	Collier		S. Of Naples - Off Of Rte 92 And On Rte 892
Bonne Fortune Key	FL280S	Mullet Key Bayou	Pinellas		S. Of St. Petersburg - On Rte 679 On Mullet Key
St Jean Key	FL281S	Mullet Key Bayou	Pinellas		S. Of St. Petersburg - On Rte 679 On Mullet Key

ISLAND NAME	NUMBER	BODY OF WATER	COUNTY	IOTA	LOCATION & NOTES
St Christopher Key	FL282S	Mullet Key Bayou	Pinellas		S. Of St. Petersburg - On Rte 679 On Mullet Key
Madelaine Key	FL283S	Mullet Key Bayou	Pinellas		S. Of St. Petersburg - On Rte 679 On Mullet Key
Cunningham Key	FL284S	Gulf Of Mexico	Pinellas		S. Of St. Petersburg - On Rte 679 Between Pine Key & Mullet
Coquina Key	FL285S	Tampa Bay	Pinellas		S.E. Of St. Petersburg- At The End Of 45th Ave - Lewis Blvd.
New Smyrna Beach	FL286S	Atlantic Ocean	Volusia		N.E. Of Sanford Off Us 1 Onto 3rd St.
~~Pasadena Isle~~	~~FL287S~~	~~Boca Ciega Bay~~	~~Pinellas~~		~~W. Of St. Petersburg -At Rte 693 & Gulfport Blvd.~~
South Causeway Isles	FL288S	Boca Ciega Bay	Pinellas		W. Of St. Petersburg- Between Rte 693 & Rte 699 At 107th Ave.
Isle Of Palms	FL289S	Boca Ciega Bay	Pinellas		W. Of St. Petersburg -At Rte 699 & 107th Ave.
Isle Of Capri	FL290S	Boca Ciega Bay	Pinellas		W. Of St. Petersburg -At Rte 699 & 117th Ave.
Julia Key	FL291S	Boca Ciega Bay	Pinellas		S. Of St. Petersburg - At Rte 699 & S. Of Rte 682
Sea Bird	FL292S	ICWW / Halifax River	Volusia		S. Of S. Daytona-Port Orange Causeway Rte 421 To Rte A1a
Daytona Beach	FL293S	Atlantic Ocean	Volusia		E. Of Daytona - Via Sr 40 To Us 92 Or SR 421
Dream	FL294S	Sarasota Bay	Manatee		S.W. Of Bradenton - On The East Side Of Longboat Key
Key Royale / School Key	FL295S	Tampa Bay	Manatee		N.E. Of Anna Maria Island
Palm	FL296S	Siesta Isles	Sarasota		S.W. Of Sarasota - On Siesta Key And N. Of Beach Dr.

ISLAND NAME	NUMBER	BODY OF WATER	COUNTY	IOTA	LOCATION & NOTES
City	FL297S	ICWW	Volusia		E. Of Daytona Us 92 To Us 1, S. To Orange Ave, E. To The Isl
Siesta Isles	FL298S	Gulf Of Mexico	Sarasota		S.W. Of Sarasota - On Siesta Key And N. Of Beach Dr.
Shell Point	FL299R	Caloosahatchee Riv	Lee		S.E. Of Fort Myers-Close To Rte 867 & N. Of Estero Isl
North Sunshine Bridge	FL300S	Tampa Bay	Pinellas		S. Of St. Petersburg - On I 275
Demens Landing	FL301S	Tampa Bay	Pinellas		E. Of St. Petersburg - E. Of 4th St & S. Of 5th Ave.
Spa Key	FL302S	Tampa Bay	Pinellas		E. Of St. Petersburg - E. Of 4th St & S. Of 5th Ave.
Bay Point Key	FL303S	Tampa Bay	Pinellas		E. Of St. Petersburg - E. Of 4th St & S. Of 22nd Ave.
Eden Isle	FL304S	Tampa Bay	Pinellas		E. Of St. Petersburg - E. Of 4th St & S. Of 40th Ave.
Shore Acres	FL305S	Tampa Bay	Pinellas		E. Of St. Petersburg - E. Of 4th St & N. Of 40th Ave.
Venetian Isles	FL306S	Tampa Bay	Pinellas		E. Of St. Petersburg - E. Of 4th St & S. Of 62nd Ave.
Mermaid Key	FL307S	Tampa Bay	Pinellas		In St. Petersburg - E. Of 62nd St
Tanglewood Key	FL308S	Tampa Bay	Pinellas		E. Of St. Pete-E. Of 4th St & N. Of 62nd Ave.
Sun Isles	FL309S	Tampa Bay	Pinellas		E. Of St. Pete-E. Of 4th St & S. Of Gandy Causeway
Treasure Key	FL310S	Tampa Bay	Pinellas		Of St. Pete-E. Of 4th St & S. Of Gandy Causeway
Cypress Lake	FL311R	Caloosahatchee Riv	Lee		E. Of Cape Coral, Across And South Of The Cape Coral Bridge

ISLAND NAME	NUMBER	BODY OF WATER	COUNTY	IOTA	LOCATION & NOTES
Cal Cove Cay	FL312R	Caloosahatchee Riv	Lee		E. Of Cape Coral, Across And South Of The Cape Coral Bridge
Bal	FL313R	Caloosahatchee Riv	Lee		E. Of Cape Coral, Across And South Of The Cape Coral Bridge
Wittman	FL314R	Caloosahatchee Riv	Lee		E. Of Cape Coral, Across And South Of The Cape Coral Bridge
~~McGregor Isles~~	~~FL315R~~	~~Caloosahatchee Riv~~	~~Lee~~		It has been found that this is not an island.
Del Lago Key	FL316S	ICWW	Broward		Ft. Lauderdale - Near A1a & S. Of Rte 842
Lucille Key	FL317S	ICWW	Broward		Ft. Lauderdale - Near A1a & S. Of Rte 842
Mercedes Key	FL318S	ICWW	Broward		Ft. Lauderdale - Near A1a & S. Of Rte 842
Franklin Lock	FL320R	Caloosahatchee Riv	Lee		E. Of Ft. Myers - Near Rte 78 Across From Olga
Yacht Club	FL321S	ICWW	Volusia		
Bouchelle	FL322S	ICWW	Volusia		E. Of Daytona - In New Smyrna, SR 44 To S. Causeway
Ragged Key #3	FL323S	Atlantic Ocean	Dade	NA062	15 miles S of Miami, 2nd island N of Boca Chita light house.
Marina Isles	FL324S	ICWW	Brevard		At Indian Harbor Beach - Between Merritt Island And Rte 513
Johns	FL325S	ICWW	Indian River		N.E. Of Vero Beach-W. Of A1a
Jenson Causeway West	FL326S	ICWW	Martin		Between Jensen Beach & Hutchinson Island. On Causeway Blvd E off of Indian River Dr.
Jenson Causeway East	FL327S	ICWW	Martin		Between Jensen Beach & Hutchinson Island. On Causeway Blvd E off of Indian River Dr.

ISLAND NAME	NUMBER	BODY OF WATER	COUNTY	IOTA	LOCATION & NOTES
Jacksonville Beach	FL328S	ICWW	Duval		E. Of Jacksonville On Us 90 All The Way To The Atlantic Ocean
Jamaica Isles	FL329S	Tampa Bay	Hillsborough		In Apollo Beach. W off US-41 on Apollo Beach Blvd, S on Fairway Blvd, W on Flamingo Dr, W across bridge on Gran Kaymen Way.
Hicks	FL330L	Tsala Apopka Lake	Citrus		Just North Of Floral City - On Rte 39a
Withlapopka Islands	FL331L	Tsala Apopka Lake	Citrus		Just North Of Floral City - On Rte 39a
Gospel	FL332L	Tsala Apopka Lake	Citrus		North East Of Inverness - On Rte 470
Pumpkin	FL333S	Gulf Of Mexico	Levy		S.W. Of Yankeetown - At The End Of Rte 40
Pine	FL334S	Gulf Of Mexico	Citrus		
Terra Ceia	FL335S	Tampa Bay	Manatee		S. Of The Sunshine Bridge To St. Petersburg -On Rtes 19 / 275
Perico	FL336S	Tampa Bay	Manatee		E. Of Anna Maria Island - On Rte 64
Snead	FL337S	Tampa Bay	Manatee		On The W. End Of Rte 43
Coconut	FL338R	Coconut Creek	Broward		At The Junction Of Rte 814 And The Florida Turnpike
Perdido Key	FL339S	Gulf of Mexico	Escambia		same as AL0024 - S.W. Of Pensacola - At The End Of Rte 292
Block	FL340L	Lake Wellington	Palm Beach		S.E. Of W. Palm Beach - Rte 98 To Rte 882 Then South
Phil Foster	FL341S	ICWW	Palm Beach		E. Of W. Palm Beach - Between Mainland & Singer Island
Palm Beach Isles	FL342S	ICWW	Palm Beach		W. Of Singer Island - N. Ocean State Road To Island Road

ISLAND NAME	NUMBER	BODY OF WATER	COUNTY	IOTA	LOCATION & NOTES
44 Causeway West	FL343S	ICWW / Indian River	Volusia		Between New Smyrna Beach & The Mainland On Rte 44
44 Causeway East	FL344S	ICWW / Indian River	Volusia		Between New Smyrna Beach & The Mainland On Rte 44
Cocoa Beach	FL345S	Atlantic Ocean	Brevard		E. Of Cocoa - Rte 520 All The Way To The Atlantic Ocean
Everglades City	FL346R	Barron River	Collier		Everglades City Is On This Island On Rte 29
Rodman Dam	FL347R	Ocklawaha River	Putnam		SE Of Palatka - Rte 19 Over The Cross Florida Barge Canal
Davis	FL348S	Hillsborough Chann	Hillsborough		S. Of Tampa - S. Plant To The Davis Islands Bridge
Riviera	FL349S	Hillsborough Chann	Hillsborough		S. Of Tampa - On The S.W. Side Of Davis Islands
Harbour / Seddon	FL350S	Hillsborough Chann	Hillsborough		S. Of Tampa - On The N.E. Side Of Davis Islands
Turnbull North	FL351S	Turnbull Bay	Volusia		N. Of New Smyrna Beach - Us 1
Turnbull South	FL352S	Turnbull Bay	Volusia		On US-1 at Turnbull Bay and Rose Bay on W and Rose Bay on E.
Aqua Circle	FL353R	Halifax River	Volusia		N.W. Of New Smyrna Beach - Wayne St. To Fairway To Aqua Circ
Windstar / Gulfstar	FL354S	Naples Bay	Collier		
Cape Haze	FL355S	Placida Harbor	Charlotte		S. Or Rotonda - Srr775 To Cape Haze Rd
Englewood Isles	FL356R	Forked Creek	Sarasota		N. Of Englewood - Srr776 To Englewood Isles Pkwy
~~Nokomis Boat Ramp~~	~~FL357S~~	~~ICWW~~	~~Sarasota~~		Same as Elk FL273S

ISLAND NAME	NUMBER	BODY OF WATER	COUNTY	IOTA	LOCATION & NOTES
Andrews	FL358R	St Johns River	Duval		N.E. Of Jacksonville - Rte 105 1/2 Mile E. Of Blount Isl. Rd.
North Gordon Isle	FL359S	Nurmi Isles Grp.	Broward		Broward Blvd To N.E. 16h, To End Of N.E. 1st.
Flamingo Isle	FL360S	Nurmi Isles Grp.	Broward		Las Olas To Riviera Ave. To S.E. 5th St. To The Island
Navarro / South Gordon	FL361S	Nurmi Isles Grp.	Broward		Las Olas To Gordon Rd. - 1st Isle On The N. Side
Belle Meade	FL362S	ICWW	Dade		Miami - .2 Of A Mile S. Of Sr934
Delmar Isle	FL363S	Nurmi Isles Grp.	Broward		E. Of Fort Lauderdale - N. Of Rte842, E. Of Federal Hwy.
Barcelona Isle	FL364S	Nurmi Isles Grp.	Broward		E. Of Fort Lauderdale - N. Of Rte842, E. Of Federal Hwy.
Aquavista Isle	FL365S	Nurmi Isles Grp.	Broward		E. Of Fort Lauderdale - N. Of Rte842, E. Of Federal Hwy.
Royal Palm Isle	FL366S	Nurmi Isles Grp.	Broward		E. Of Fort Lauderdale - N. Of Rte842, E. Of Federal Hwy.
Fiesta Way Isle	FL367S	Nurmi Isles Grp.	Broward		S.E. Of Fort Lauderdale - S. Of Rte842, E. Of Federal Hwy.
The Harborage	FL368S	ICWW	Broward		S.E. Of Fort Lauderdale - S. Of Rte842, E. Of Federal Hwy.
Center	FL369S	ICWW	Dade		E. Of N. Miami Beach - N. Of Rte856, E. Of Biscayne Blvd.
South	FL370S	ICWW	Dade		E. Of N. Miami Beach - N. Of Rte856, E. Of Biscayne Blvd.
Atlantic Islands Grp	FL371S	ICWW	Dade		E. Of N. Miami Beach - S. Of Rte826, E. On Atlantic Ave.
Poinciana	FL372S	ICWW	Dade		E. Of N. Miami Beach - S. Of Rte826, E. Of Biscayne Blvd.
Mainsail Isle	FL373L	Caloosa Lake	Lee		

ISLAND NAME	NUMBER	BODY OF WATER	COUNTY	IOTA	LOCATION & NOTES
Halyards Isle / Cape Island	FL374L	Caloosa Lake	Lee		
Longshore	FL375L	Longshore Lake	Collier		
Paradise	FL376S	ICWW	Broward		S. Of Hollywood - I95 Then E. On Rte858 To S. On Layne Blvd
Williams	FL377S	ICWW	Dade		N. Miami Beach - I95 Then E. On Rte860 To Us1 To Ne183rd St.
Pelican Harbor	FL378S	ICWW	Dade		E. Of Miami Shores-I95 Then E. On Rte934 To 1st Island
Sinai / Nautilus	FL379S	ICWW	Dade		E. Of Miami-I195 To The Island Just Before Miami Beach
Bay Colony	FL380S	ICWW	Broward		N. Of Fort Lauderdale-Us1 To E. On Bayview Dr To Bay Colony
Cypress	FL381R	Cypress Creek Cana	Broward		N. Of Fort Lauderdale-Us1 To E. On Se15th To Se9th To The En
~~Lummus~~	~~FL382S~~	~~ICWW~~	~~Dade~~		DELETED -
Florian Isle	FL383R	Dania Cut-Off Canal	Broward		SW of Fort Lauderdale. From I-75, E on Rte 818, S on NW 4th Ave which ends on island
Argonaut Isle	FL384R	Dania Cut-Off Canal	Broward		
Nautilus Isle	FL385R	Dania Cut-Off Canal	Broward		
Southeast 7th St.	FL386S	ICWW	Broward		S. Of Fort Lauderdale - Us1 To Ponce De Leon To S.E.7th St.
Southeast 8th St.	FL387S	ICWW	Broward		S. Of Fort Lauderdale - Us1 To Ponce De Leon To S.E.8th St.
Southeast 9th St.	FL388S	ICWW	Broward		S. Of Fort Lauderdale - US1 To Ponce De Leon To S.E.9th St.

ISLAND NAME	NUMBER	BODY OF WATER	COUNTY	IOTA	LOCATION & NOTES
Southeast 14th St.	FL389S	ICWW	Broward		S. Of Fort Lauderdale - Us1 To Ponce De Leon To S.E.14th
Southeast 13th St.	FL390S	ICWW	Broward		S. Of Fort Lauderdale - Us1 To Ponce De Leon To S.E.13th
Southeast 12th Ct.	FL391S	ICWW	Broward		S. Of Fort Lauderdale - US1 To Ponce De Leon To S.E.12th
Southeast 10th St.	FL392S	ICWW	Broward		S. Of Fort Lauderdale - US1 To Ponce De Leon To S.E.10th
Southeast 11th St.	FL393S	ICWW	Broward		S. Of Fort Lauderdale - US1 To Ponce De Leon To S.E.11th
Green Key	FL394S	Gulf of Mexico	Pasco		Gulf of Mexico - Pasco county
Hibiscus	FL395S	Golden Isle Group	Broward		In Golden Isle Group, In Broward County
Blount	FL396R	St Johns River	Duval		St John's River in Duval cty
Little Piney	FL397S	ICWW	Duval		Intracoastal W.W. in Duval Cty
Bay Point	FL398S	ICWW	Dade		Intracoastal W.W. in Dade Cty
North	FL399S	ICWW	Dade		Intracoastal W.W. in Dade Cty
Tropic Isle	FL400S	ICWW	Palm Beach		Intracoastal W.W. in Palm Beach
Shell	FL401S	Gulf of Mexico	Bay		Gulf of Mexico, S.W. of Panama City Fla. Bay Co.
Marquesas Keys	FL402S	Gulf of Mexico	Monroe	NA062	Gulf of Mexico, Monroe County
Sawpit	FL403S	St Johns River	Duval		Sawpit Island in the St Johns River near Amelia Island
Comatchie	FL404R	North River	St Johns		In the North River St. Johns County

ISLAND NAME	NUMBER	BODY OF WATER	COUNTY	IOTA	LOCATION & NOTES
Kurths	FL405R	North River	St Johns		In the North River St. Johns County
Capos	FL406R	Tolomato River	St Johns		In the Tolomata River St. Johns county
Medicis	FL407R	Tolomato River	St Johns		In the Tolomata River St. Johns county
Mineola	FL408R	Phillippe Creek	Sarasota		In the Phillippe River Sarasota county
River Ridge	FL409R	Phillippe Creek	Sarasota		In the Phillippe River Sarasota County
High Point	FL410S	Indian River	Martin		In the Indian River Martin County
Mandalay	FL411S	ICWW / Indian River	Martin		ICWW / Indian River
Long Point	FL412S	Indian River	Brevard		
Riomar	FL413S	ICWW / Indian River	St Lucie		Off Rt. A1A, s. of SR60, E. of Vero Beach, end Riomar Bay Dr
Hog	FL414L	Okeechobee Lake	Okeechobee		On Hwy 78, near Buckhead Ridge, NW corner of Lake Okeechobee
Jims	FL415S	ICWW	St Lucie		On Rt. A1A, north of Ft Pierce, on causeway to the mainland
Snapper Point	FL416S	Card Sound	Monroe		
Sunset Cay	FL417S	ICWW	Monroe		
Channel Cay	FL418S	ICWW	Monroe		End of SR905, South on Oceanreef Dr. to Island Dr. Drive to end.
Ocean Reef	FL419S	Card Sound	Monroe		End of SR905, go r, on Oceanreef Dr and to end of the road
Largo Sound	FL420S	ICWW	Monroe		
Yellow Tail	FL421S	Florida Keys	Monroe		Off US Rt 1 at milemarker 51, rght on Aviation Bd, lft on Yellowtail Dr.
Sunrise Isle	FL422S	Florida Keys	Monroe		Off US Rt 1 at mm 50, left to Sombrero Bch Rd, left to Spoonhill Rd

ISLAND NAME	NUMBER	BODY OF WATER	COUNTY	IOTA	LOCATION & NOTES
Ensenada Isle	**FL423S**	**Florida Keys**	**Monroe**		
Flamingo Isle	**FL424S**	**Florida Keys**	**Monroe**		**Off US-1 at mile marker; S on Sombrero Bch Rd then SW 0.5 miles on Sombrero Blvd.**
Spanish Harbor Key	**FL425S**	**ICWW**	**Monroe**	**NA062**	**On US Rte 1 at mile marker 35**
Picciola	**FL426L**	**Lake Griffin**	**Lake**		**In Lake Griffin Lake Cty**
Emeralda	**FL427L**	**Lake Griffin**	**Lake**		**In Lake Griffin**
Treasure	**FL428L**	**Lake Griffin**	**Lake**		**In Lake Griffin**
Bird	**FL429L**	**Lake Weir**	**Marion**		**In Lake Weir(Little) Marion Cty.**
Manatee	**FL430S**	**ICWW**	**Volusia**		**Go north on Hollywood beach to where A1A turns left. Just north.**
Lloyd Park	**FL431S**	**ICWW**	**Broward**		**From US-1, E on Dania Beach Blvd then N 1 mile on Ocean Dr.**
Coco Plum	**FL432S**	**Florida Keys**	**Monroe**		**In the Key West area.**
Key Colony Beach	**FL433S**	**Florida Keys**	**Monroe**		**In the Key West Group**
Doctors Point	**FL434S**	**ICWW**	**Monroe**		**From Big Pine Key, E from Deer Key Blvd 2 miles on Watson Blvd.**
Bahia Shores	**FL435S**	**Florida Keys**	**Monroe**		
Bay Point	**FL436S**	**Florida Keys**	**Monroe**		**In the Key West area. On US-1, part of the Saddlebunch Keys.**
Pigeon Key	**FL437S**	**Florida Keys**	**Monroe**	**NA062**	**on the old hwy 1, the tram track. Pay to get on.**
Big Towhead	**FL438S**	**Gulf of Mexico**	**Franklin**		**In the Gulf Of Mexico, in Franklin County**
Bulkhead Shoal	**FL439S**	**Gulf of Mexico**	**Franklin**		**In the Gulf Of Mexico, in Franklin County**
~~**Valois**~~	~~**FL440S**~~	~~**ICWW**~~	~~**Monroe**~~		
~~**Bahama**~~	~~**FL441S**~~	~~**ICWW**~~	~~**Monroe**~~		**DELETED -**

ISLAND NAME	NUMBER	BODY OF WATER	COUNTY	IOTA	LOCATION & NOTES
~~Cove~~	~~FL442S~~	~~ICWW~~	~~Monroe~~		DELETED
Paradise	FL443S	ICWW	Dade		In the Miami Area
Arvida	FL444S	ICWW	Dade		Biscayne Bay
NE 23rd Terrace Isl.	FL445S	ICWW	Broward		Next to San Maroc island on the west side
Melbourne Causeway West	FL446S	ICWW / Indian River	Brevard		On Hwy 192 Next To Indialantic Island
Melbourne Causeway East	FL447S	ICWW / Indian River	Brevard		On Hwy 192 Next To Indialantic Island
Pineda Causeway West	FL448S	ICWW / Indian River	Brevard		Off Of Hwy 1 On 404 & West Of FL200S
The Isle	FL449L	Mission Bay	Palm Beach		On the west side of Boca Raton on Glades Rd.
Howell Key	FL450S	Gulf of Mexico	Monroe	NA062	In the gulf of Mexico; nearest town Ramrod Key
~~Lemon Bay~~	~~FL451S~~	~~Gulf of Mexico~~	~~Charlotte~~		DELETED
Idabelle	FL452R	St Lucie River	St Lucie		In St. Lucie River, Rt#1 on Saeger Rd & Citrus Ave, to end Parkland Blvd
Marina	FL453R	St Lucie River	St Lucie		In St. Lucie River, W. of Rt#1 and HY 778 and Prena Vista Blvd.
Buck	FL454R	Banana River	Brevard		
Cypress	FL455S	ICWW	W. Palm Beach		
Somerset	FL456R	Loxahatchee River	Martin		N. of Jupiter, off Loxahatchee Rd. between Rt.#1 & I-95
Poinciana	FL457S	ICWW	Broward		In Golden Isle Group, in Broward County
Beaver	FL458S	Gulf of Mexico	Monroe		15 Miles North of Key West; off HWY #1
Picnic	FL459S	San Carlos Bay	Lee	NA069	Nearest town St. James City; the island is in San Carlos Bay

ISLAND NAME	NUMBER	BODY OF WATER	COUNTY	IOTA	LOCATION & NOTES
Little Shell	FL460R	Caloosahatchee River	Lee		Nearest town Ft. Myers; the island is in the Caloosahatchee River
Big Shell	FL461R	Caloosahatchee River	Lee		Nearest town Ft. Myers; the island is in the Caloosahatchee River
Oleander	FL462S	ICWW	Broward		In Golden Isle Group, in Broward County
Palm	FL463S	Golden Isle Group	Broward		In Golden Isle Group, in Broward County
Cayo Costa	FL464S	Gulf of Mexico	Lee	NA069	Cayo Costa Island is north of Captiva & south Of Gasparilla.
Arcadia	FL465S	Roberts Bay	Collier		Off Winterberry St.(local name for isl.)
Seahorse Key	FL466S	Gulf of Mexico	Levy	NA076	South of Cedar Key
Treasure	FL467S	Florida Keys	Monroe		near Marathon
Cape Florida	FL468S	Biscayne Bay / Key Largo	Dade		
Knollwood	FL469S	Biscayne Bay / Key Largo	Dade		
Loggerhead Key	FL470S	Gulf of Mexico	Monroe	NA062	
East Key	FL471S	Gulf of Mexico	Monroe	NA079	
Lake Kerr Key	FL474L	Lake Kerr	Marian		
Stone	FL475L	Lake Stone	Escambia		
Keewaydin	FL476S	Gulf of Mexico	Collier		South of Naples, FL
Shell	FL477	Gulf of Mexico	Citrus		in the Gulf of Mexico at mouth of the Homosassa River
Boca Grande Key	FL478S	Gulf of Mexico	Monroe	NA062	24?31'52"N 081?59'57"W
Peanut	FL479S	ICWW - Lake Worth	Palm Beach	NA141	E of Riviera Beach in Lake Worth
Innerarity	FL480S	Perdido Bay	Escambia		Just north of Ono Island (AL003S)
Hontoon	FL481R	St. Johns River	Volusia		Hontoon Island State Park just SE of

ISLAND NAME	NUMBER	BODY OF WATER	COUNTY	IOTA	LOCATION & NOTES
Noriegas	FL482R	Escambia Bay	Santa Rosa		S. of Pace FL on Rt. 19/U.S. 90
Venice	FL483S	Gulf of Mexico	Sarasota		in the City of Venice, Sarasota County, FL
Den	FL484R	Banana River	Brevard		S. of Cocoa Beach, due W. of the end of Ramp Road
Cedar Key	FL485S	Gulf of Mexico	Levy	NA076	W.S.W. of Gainsville on Rt 24
Phillippi Creek	FL487	Phillippi Creek	Sarasota		In the city of Sarasota. Rt. 41 & 45 cross it.
Venetian Waterway Park aka Caspersen	FL488R	Inter Coastal Waterway	Sarasota		S of Venice Airport on ICW, near Caspersen Beach
Snake	FL489S	Venice Inlet	Sarasota		In Venice FL near the Venice Jetty.
Whiskey	FL490S	Lyons Bay	Sarasota		In Venice FL north of the Venice Jetty.
Timber	FL491R	Carrabelle River	Franklin		SW of Carrabella, FL, across the river.
Big Grassy (Pepperfish Keys)	FL492S	Gulf of Mexico	Dixie	NA076	Located south of Deadman Bay in the Gulf of Mexico
Little Grassy (Pepperfish Keys)	FL493S	Gulf of Mexico	Dixie	NA076	Located south of Deadman Bay in the Gulf of Mexico
West Grassy (Pepperfish Keys)	FL494S	Gulf of Mexico	Dixie		Located south of Deadman Bay in the Gulf of Mexico
Three Rooker	FL495S	Gulf of Mexico	Pinellas		between Anclote Key (FL172S) & Honeymoon (FL017S).
Turkey	FL496R	Suwannee River	Levy		about 17 miles up river from the Gulf of Mexico
Little Turkey	FL497R	Suwannee River	Levy		about 17 miles up river from the Gulf of Mexico
Budd Keys (East)	FL498	Florida Keys	Monroe		North of Cudjoe Key (FL075S)
Budd Keys (North)	FL499	Florida Keys	Monroe		North of Cudjoe Key (FL075S)

ISLAND NAME	NUMBER	BODY OF WATER	COUNTY	IOTA	LOCATION & NOTES
Budd Keys (South)	FL500 -	Florida Keys	Monroe		North of Cudjoe Key (FL075S)
Crab Key	FL501	Florida Keys	Monroe		Southeast of Cudjoe Key (FL075S)
Gopher Key	FL502	Florida Keys	Monroe		Southeast of Cudjoe Key (FL075S)
Knockemdown Key	FL503	Florida Keys	Monroe		North of Cudjoe Key (FL075S)
Lois Key (Key Lois)	FL504	Florida Keys	Monroe		Southeast of Cudjoe Key (FL075S)
Melody Key	FL505	Florida Keys	Monroe		Southeast of Cudjoe Key (FL075S)
Out Key	FL506	Florida Keys	Monroe		Southeast of Cudjoe Key (FL075S)
Pye Key	FL507	Florida Keys	Monroe		Southeast of Cudjoe Key (FL075S)
Venture Key	FL508	Florida Keys	Monroe		Southeast of Cudjoe Key (FL075S)
Pirate's Cove	FL509	Pirate's Cove	Monroe	NA062	Just off the SE point of Cudjoe Key
Big Grass	FL510	Gulf of Mexico	Taylor		Off shore from the Tide Swamp Wildlife Management Area
Big Grassy	FL511	Gulf of Mexico	Taylor		Off shore south of the Econfeia State Park
Bird	FL512	Gulf of Mexico	Dixie		Off shore south of the mouth of Rocky Creek.
Dark	FL513S	Gulf of Mexico	Taylor		Just south of Keaton Beach, FL
Lazy	FL514S	Gulf of Mexico	Dixie		Off shore just south of Steinhatchee, FL
Little Grass	FL515	Gulf of Mexico	Taylor		Off shore south of the Tide Swamp Wildlife Management Area
Pine Log	FL516	Gulf of Mexico	Dixie		Off shore south of Steinhatchee, FL
Rock	FL517	Gulf of Mexico	Taylor		Off shore west of Perry, FL

ISLAND NAME	NUMBER	BODY OF WATER	COUNTY	IOTA	LOCATION & NOTES
Shired	FL518S	Gulf of Mexico	Dixie		Offshore near the Lower Suwannee Nat Wildlife Refuge
Ocean Blvd. West	FL519S	St. Lucie Inlet	Martin		On A1A between Stuart And Hutchinson Island On A1a
North Interceptor	FL520S	Interceptor Lagoon	Charlotte		East of Grove City, FL off of Rt. 771
South Interceptor	FL521S	Interceptor Lagoon	Charlotte		East of Grove City, FL off of Rt. 771
Atsena Otie Key	FL522S	Gulf of Mexico	Levy		Just S of Cedar Key (FL485S)
Tortoise	FL523R	Banana River	Brevard		NW of Satellite Beach, FL
Boy Scout	FL524	Indian River	Martin		
Keaton Beach	FL525S	Gulf of Mexica	Taylor		S of Big Bend Wildlife Management Area
Lindsey	FL526S	Gulf of Mexico	Taylor		N of Tide Swamp Wildlife Management Area
Little Marco	FL527S	Gulf of Mexico	Collier		north of Marco Island
North Key	FL528S	Gulf of Mexico	Levy		
Short Key	FL529S	Barnes Sound	Dade		in Barnes Sound just North of Key Largo, FL
Drayton	FL530	St. Johns River / Lake George	Putnam		
Grass	FL531	Lake Tohopekaliga	Kissimmee		S of Kissimmee FL
Makinson	FL532	Lake Tohopekaliga	Kissimmee		S of Kissimmee FL
Paradise	FL533	Lake Tohopekaliga	Kissimmee		S of Kissimmee FL
Cooy's	FL534R	Steinhatchee River	Taylors		NNE of Steinhatchee FL
Middle	FL535R	Steinhatchee River	Taylor		3.4 mile S. of Cooy's island
Pelican	FL536R	Halifax River	Volusia		North of Dunlawton Avenue in Port Orange
Isolation Key	FL537	Gulf of Mexico / Salt River	Citrus		W. of Crystal River, FL

ISLAND NAME	NUMBER	BODY OF WATER	COUNTY	IOTA	LOCATION & NOTES
Jewel Key	FL538S	Gulf of Mexico	Monroe	NA052	6 Miles South of Everglades City FL
Panther Key	FL539S	Gulf of Mexico	Collier	NA052	10 miles east of Cape Romano
Palm	FL540S	Gulf of Mexico	Hernando		
Robinson	FL541	ICWW	Escambia		
Spoil SL 7	FL542R	Indian River / ICWW	St. Lucie		
Spoil SL13	FL543R	Indian River / ICWW	St. Lucie		
Fullerton	FL544R	Lake Worth Creek / ICWW	Palm Beach		
Munyon	FL545	Lake Worth Creek / ICWW	Palm Beach		
Driggers	FL546	St. Johns River	Lake		
Lungren	FL547	St. Johns River	Volustia		
Spoil SL 1	FL548R	Indian River - ICWW	St. Lucie		
Coon	FL549R	Ft. Pierce Inlet	St. Lucie		
Mangrove	FL550	Saint Lucie Cut	St. Lucie		
Spoil SL1A	FL551R	Indian River - ICWW	St. Lucie		
Spoil SL 2	FL552R	Indian River - ICWW	St. Lucie		
Spoil SL 3	FL553R	Indian River - ICWW	St. Lucie		
Spoil SL 4	FL554R	Indian River - ICWW	St. Lucie		
Spoil SL 5	FL555R	Indian River - ICWW	St. Lucie		
Spoil SL 6	FL556R	Indian River - ICWW	St. Lucie		
Spoil SL 8	FL557R	Indian River - ICWW	St. Lucie		
Spoil SL 9	FL558R	Indian River - ICWW	St. Lucie		
Spoil SL10	FL559R	Indian River - ICWW	St. Lucie		
Spoil SL11	FL560	Indian River - ICWW	St. Lucie		
Spoil SL12	FL561	Indian River - ICWW	St. Lucie		
Spoil SL12C	FL562	Indian River - ICWW	St. Lucie		

ISLAND NAME	NUMBER	BODY OF WATER	COUNTY	IOTA	LOCATION & NOTES
Spoil SL13A	**FL563R**	**Indian River - ICWW**	**St. Lucie**		
Spoil SL14	**FL564R**	**Indian River - ICWW**	**St. Lucie**		
Spoil SL14A	**FL565**	**Indian River - ICWW**	**St. Lucie**		
Spoil SL14B	**FL566R**	**Indian River - ICWW**	**St. Lucie**		
Spoil SL15	**FL567**	**Indian River - ICWW**	**St. Lucie**		
Spoil SL16	**FL568**	**Indian River - ICWW**	**St. Lucie**		
Spoil SL17	**FL569R**	**Indian River - ICWW**	**St. Lucie**		
Spoil SL13 West	**FL570R**	**Indian River - ICWW**	**St. Lucie**		
Upper Sugarloaf Key	**FL571**	**Upper Sugarloaf Sound**	**Monroe**		
Howard Park	**FL572S**	**Saint Joseph Sound**	**Pinellas**		
Bear	**FL573**	**Crescent Lake**	**Flagler/Putnam**		
~~**Caspersen**~~	~~**FL574S**~~	~~**Gulf of Mexico**~~	~~**Sarasota**~~		**DELETED**
Don Pedro	**FL575**	**Gulf of Mexico**	**Charlotte**		**Part of Don Pedro Island Park**
Spoil IR35	**FL576**	**Indian River - ICWW**	**Indian River**		
Spoil IR36	**FL577**	**Indian River - ICWW**	**Indian River**		
Spoil IR37	**FL578**	**Indian River - ICWW**	**Indian River**		
Spoil IR37A	**FL579**	**Indian River - ICWW**	**Indian River**		
Spoil IR38	**FL580**	**Indian River - ICWW**	**Indian River**		
Spoil IR39	**FL581R**	**Indian River - ICWW**	**Indian River**		
Spoil IR40	**FL582R**	**Indian River - ICWW**	**Indian River**		
Spoil IR41	**FL583R**	**Indian River - ICWW**	**Indian River**		
Spoil IR42	**FL584R**	**Indian River - ICWW**	**Indian River**		
Spoil IR43	**FL585R**	**Indian River - ICWW**	**Indian River**		
Indian Key	**FL586S**	**Atlantic Ocean**	**Monroe**		

ISLAND NAME	NUMBER	BODY OF WATER	COUNTY	IOTA	LOCATION & NOTES
Buzzards Roost	FL587R	Caloosahatchee River	Lee		Part of the Caloosahatchee NWR
Fisherman's Key	FL588	Caloosahatchee River	Lee		
No Nmae	FL589	Halifax River	Volusia		
Passage Key	FL590S	Gulf of Mexico	Manatee		
Indian Key	FL591	Tampa Bay	Pinellas	NA034	
Camp Key	FL592S	Tampa Bay	Hillsborough		
Listen Key	FL593	Tampa Bay	Pinellas		
Mound Key	FL594S	Estero Bay	Lee		Mound Key Archaeological State Park
Rock	FL595	Gulf of Mexico	Wakulla		St. Marks NWR
Mormon Key	FL596S	Gulf of Mexico	Monroe	NA052	
Crate Key	FL597S	Gulf of Mexico	Monroe	NA052	
Demijohn Key	FL598S	Gulf of Mexico	Monroe		
Lumber Key	FL599S	Gulf of Mexico	Monroe	NA052	
Rabbit Key	FL600S	Gulf of Mexico	Monroe	NA052	
Turtle Key	FL601S	Gulf of Mexico	Monroe	NA052	
Cabbage Key	FL602	Gulf of Mexico	Lee		
Pavilion Key	FL603S	Gulf of Mexico	Monroe	NA052	
Indian Key	FL604S	Gulf of Mexico	Collier		
Rattlesnake	FL605R	Matanzas River	St. Johns		Fort Matanzas N.M.
Gallagher Key (West)	FL606	Bull Bay	Charlotte		
Hoagen Key	FL607	Gasparilla Sound	Lee		

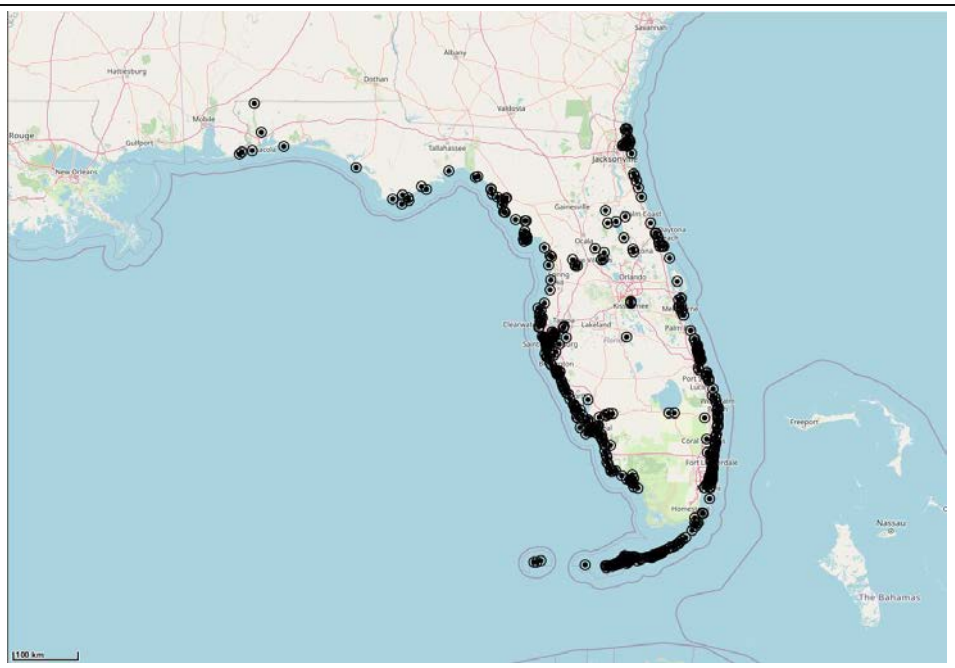



Georgia

ISLAND NAME	NUMBER	LAKE / RIVER / GROUP	COUNTY	IOTA	LOCATION & NOTES
Sea	GA001S	St Simons Sound	Glynn	NA058	E. Of Brunswick-N.E. Of St. Simmons Island
Cumberland	GA002S	Cumberland Sound	Camden	NA058	S.E. Of Woodbine - Due E. Of Elliotts Bluff
St Simons	GA003S	St Simons Sound	Glynn	NA058	E. Of Brunswick
Little St. Simons	GA004S	Altamaha Sound	Glynn		N.E. Of Brunswick-N. Of St. Simmons Island
Colonels	GA005R	Little Satilla Riv	Glynn		S.W. Of Brunswick-On US84
Jekyll	GA006S	St Simons Sound	Glynn	NA058	S.E. Of Brunswick-At The End Of Rte 520
Sapelo	GA007S	Sapelo Sound	McIntosh	NA058	N.E. Of Darien - Sapelo Island City Is On It
Ossabaw	GA008S	Ossabaw Sound	Bryan	NA058	S. Of Savanna - N.E. Of Half Moon Landing
Tybee	GA009S	Wassaw Sound	Chatham		E. Of Savanna - At The End Of Us 80
St Catherines	GA010	Sapelo Sound	Liberty	NA058	
Blythe	GA011R	Turtle River	Glynn		W. Of Brunswick-On Rte 303
Little Crispen	GA012R	Turtle River	Glynn		N.W. Of Brunswick-At I 95 & S.W. Of Us 341
Crispen	GA013R	Turtle River	Glynn		N.W. Of Brunswick-At I 95 & The End Of Crispen Blvd.
Lanier	GA014R	Mackay River	Glynn	NA058	E. Of Brunswick-Between Brunswick And St. Simons Island

ISLAND NAME	NUMBER	LAKE / RIVER / GROUP	COUNTY	IOTA	LOCATION & NOTES
Oatland	GA015R	Skidway River	Chatham		NE of Savannah, GA, off Hwy 17A and East of Hutchinson Island
Skidaway	GA016R	Skidaway River	Chatham		S. Of Savannah - I 95 To The End Of Rte 204
Butler	GA017R	Altamaha River	McIntosh		S.W. Of Darien - On Us17 1 Mile S. Of Darien
Champney	GA018R	Altamaha River	McIntosh		S.W. Of Darien - On Us17 1.5 Miles S. Of Darien
Generals	GA019R	Altamaha River	McIntosh		S.W. Of Darien - On Us17 1/2 Mile S. Of Darien
Andrews	GA020R	Oglethorpe Bay	Glynn		Andrews, in Oglethorpe Bay, Glynn County
Wylly	GA021R	Herb River	Chatham		SE. of jct 204 & 80 Hwy, by Georgia Regional Hospital
Hutchinson	GA022R	Savanna River	Chatham		NE of Savannah, under HWY 17A, in the Savannah River
~~Lake Lanier~~	~~GA023L~~	~~Lake Sidney Lanier~~	~~Hall~~		DELETED
Red Top	GA024L	Lake Allatoona	Bartow		At the west end of Red Top Beach Rd SE in Red Top Mountain State Park
Indian	GA025L	Stone Mountain Lk	DeKalb		E. of I75 - W. of Red Top Mt. SP
Powers	GA026R	Chattahoochee Riv	Fulton		At intersection of Northern Frontage Road I258, in Chattahoochee River

ISLAND NAME	NUMBER	LAKE / RIVER / GROUP	COUNTY	IOTA	LOCATION & NOTES
West	GA027L	Lake Sidney Lanier	Forsyth		West Bank Rd off of Buford Dam Rd just NNW of dam
Mary Alice	GA028L	Lake Sidney Lanier	Forsyth		Near Cumming
Cockspur	GA029S	Savannah Riv Mouth	Chatham		Fort Pulaski National Monument and Cockspur Lighthouse on island.
Isle of Hope	GA030R	Skidway River	Chatham		with Dutch and Long Islands
Pine	GA031L	Lake Sidney Lanier	Hall		part of an island group known as Lake Lanier Islands.
Deer	GA032L	Hartwell Lake	Hart		2 miles SE of where I-85 crosses lake
McQueens	GA033R	Savannah River	Chatham		East of Savannah, west of Tybee Island
Whitemarsh	GA034R	Wilmington River	Chatham		East of Savannah, west of Tybee Island
Wilmington	GA035R	Wilmington River	Chatham		East of Savannah, west of Tybee Island
Paradise	GA036R	Vernon River	Chatham		Near Wite Bluff GA, at the end of Keystone Dr
Burnside	GA037R	Burnside & Moon Rivers	Chatham		South of Savannah
Savage	GA038R	Ogeechee River	Bryan		in Fort McAllister State Park, near Savannah, GA

ISLAND NAME	NUMBER	LAKE / RIVER / GROUP	COUNTY	IOTA	LOCATION & NOTES
Wassaw / Warsaw	GA039	Atlantic Ocean	Chatham		East of Savannah GA and south of Tybee Is (GA009S)
Nix	GA040L	Lake Sidney Lanier	Dawson		On Lake Lanier just south of the Cool Springs Access Point
Taylor Creek	GA041L	Lake Sidney Lanier	Forsyth		Located within Lake Sidney Lanier Reservoir
Big Junction	GA042L	Lake Sidney Lanier	Hall		Located within Lake Sidney Lanier Reservoir
Keith's Bridge	GA043L	Lake Sidney Lanier	Forsyth		Located within Lake Sidney Lanier Reservoir
Latham	GA044L	Lake Sidney Lanier	Hall		Located within Lake Sidney Lanier Reservoir
Little Junction	GA045	Lake Sidney Lanier	Hall		Located within Lake Sidney Lanier Reservoir
Brown's Bridge	GA046	Lake Sidney Lanier	Hall		Located within Lake Sidney Lanier Reservoir
Flat Creek	GA047	Lake Sidney Lanier	Hall		Located within Lake Sidney Lanier Reservoir
Three Sisters	GA048	Lake Sidney Lanier	Forsyth		Located within Lake Sidney Lanier Reservoir
Light's Ferrys	GA049	Lake Sidney Lanier	Forsyth		Located within Lake Sidney Lanier Reservoir
Gaines Ferrys	GA050	Lake Sidney Lanier	Forsyth		Located within Lake Sidney Lanier Reservoir

ISLAND NAME	NUMBER	LAKE / RIVER / GROUP	COUNTY	IOTA	LOCATION & NOTES
Four Mile	GA051	Lake Sidney Lanier	Forsyth		Located within Lake Sidney Lanier Reservoir
Wilderness Isle	GA052	Lake Sidney Lanier	Hall		part of an island group known as Lake Lanier Islands.
Little Ridge	GA053L	Lake Sidney Lanier	Forsyth		Located within Lake Sidney Lanier Reservoir
Robinson Crusoe's	GA054	Lake Sidney Lanier	Hall		part of an island group known as Lake Lanier Islands.
Pirate's Adventure	GA055	Lake Sidney Lanier	Hall		part of an island group known as Lake Lanier Islands.
Bridges	GA056	Ocmulgee River	Jones		North of Juliette, GA off of Rt. 87
Island Bar Shoals	GA057	Chattahoochee River	Fulton		NW of Norcross, GA off Riverside Dr.
Middle	GA058R	Suwannee River	Charlton		
Webster's Ferry	GA059	Lake Allatoona	Bartow		in Red Top Mountain State Park
Pork Chop	GA060	Carter's Lake	Gilmer		SW of East Ellijay, GA
Bownmans Island Shoals	GA061	Chattahoochee River	Forsyth		in the Chattahoochee National Park SSW of Lake Lanier
Little Tybee	GA062S	Atlantic Ocean	Chatham		South of Tybee Island and East of Savannah
Isla de Playa	GA063	Lake Allatoona	Bartow		south of the Red Top Mountain Road Bridge
Blue Ridge	GA064	Lake Sidney Lanier	Hall		part of an island group known as Lake Lanier Islands

ISLAND NAME	NUMBER	LAKE / RIVER / GROUP	COUNTY	IOTA	LOCATION & NOTES
Georgia	GA065L	Lake Sidney Lanier	Hall		part of an island group known as Lake Lanier Islands
Hotel	GA066	Lake Sidney Lanier	Hall		part of an island group known as Lake Lanier Islands
Legacy	GA067L	Lake Sidney Lanier	Hall		part of an island group known as Lake Lanier Islands
Cliatt	GA068L	Clarks Hill Lake	Columbia		in Mistletoe State Park
South Juliette	GA069	Lake Juliette	Monroe		
Whitewater	GA070L	West Point Lake	Troup		
Bass	GA071	Lake Seminole	Seminole		
Onslow	GA072R	Savannah River	Chatham		
Tayler	GA073	Ocmulgee River	Jones		
German	GA074R	Savannah River	Columbia		
Blackbeard	GA075S	Atlantic Ocean	McIntosh		Blackbeard Island NWR

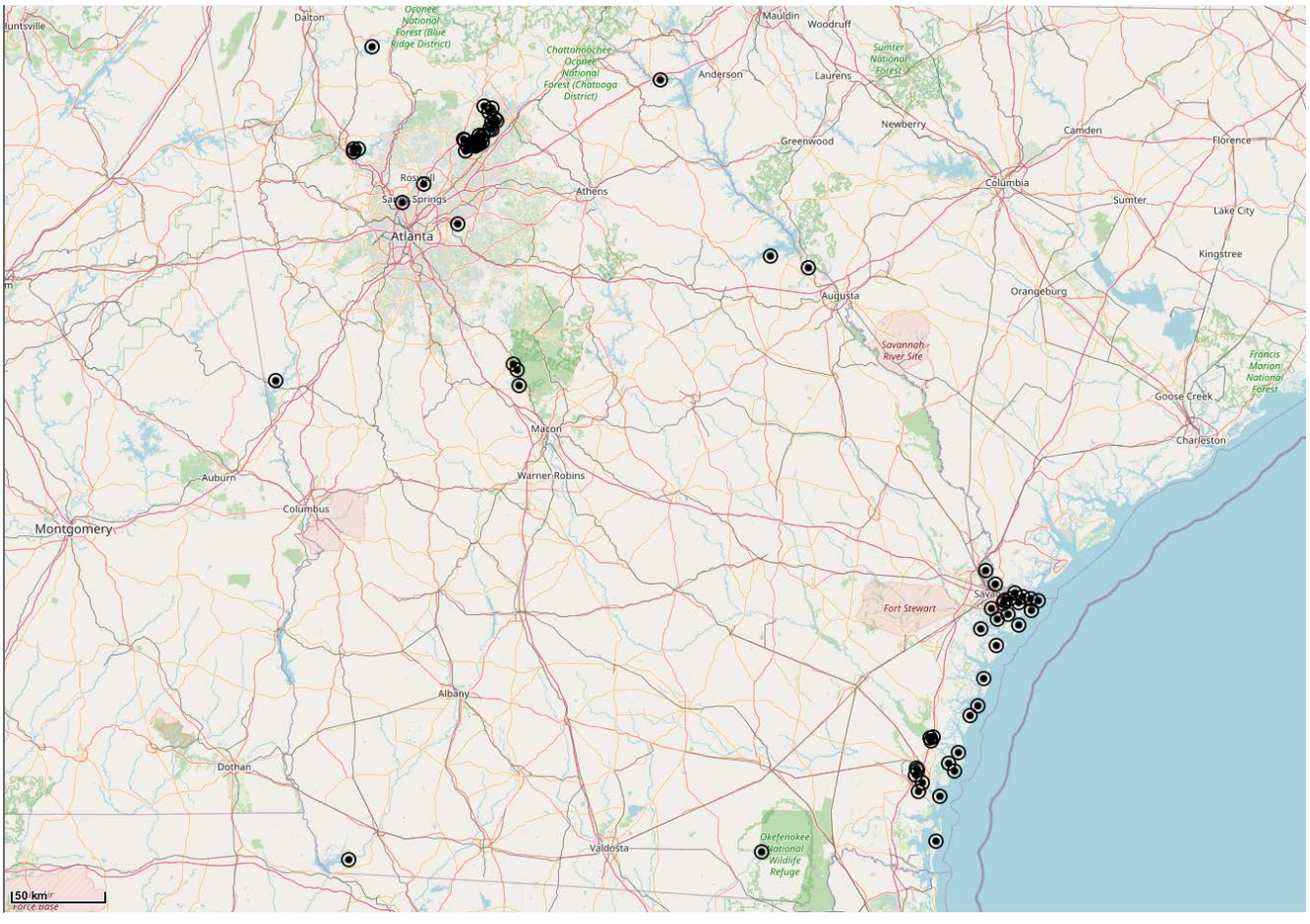



Hawaii

ISLAND NAME	NUMBER	BODY OF WATER	COUNTY	IOTA	LOCATION & NOTES
Ni'ihau	HI001	Kauai Grp	Kauai	OC019	W. Of Kau 13 Miles
Ka'ula	HI002	Kauai Grp	Kauai	OC019	S.W. Of Niihau 14 Miles
Kaua'i	HI003S	Kauai Grp	Kauai	OC019	N.W. Of Oahu 45 Miles
Coconut	HI004S	Kaneohi Bay	Honolulu	OC019	N.E. Oahu - Near Kaneohe City - Close To Pohakea.
Nihoa	HI005	Hawaiian Isl NWR	Honolulu		Hawaiian Islands National Wildlife Refuge
Necker	HI006	Hawaiian Isl NWR	Honolulu		Hawaiian Islands National Wildlife Refuge
Gardener Pinnacles	HI007	Hawaiian Isl NWR	Honolulu		25?00"01'N 167?55"00'W - Hawaiian Islands National Wildlife Refuge
O'ahu	HI008S	Pacific Ocean	Honolulu	OC019	Center Island In The Hawaii Island Chain-Has Honolulu on it
Manana / Rabbit	HI009	Waimanalo Bay	Honolulu	OC019	S.E. Tip Of Oahu - Near Kaupo Beach Park
Ahu'olaka	HI010	Kaneohi Bay	Honolulu	OC019	N.E. Oahu - N.E. Of Ahuimanu City - About 1 Mile Off Shore
Laysan	HI012	Hawaiian Isl NWR	Honolulu		Hawaiian Islands National Wildlife Refuge
Lisianski	HI013	Hawaiian Isl NWR	Honolulu		Hawaiian Islands National Wildlife Refuge

ISLAND NAME	NUMBER	BODY OF WATER	COUNTY	IOTA	LOCATION & NOTES
Sand	HI014	Kure Grp	Honolulu	OC020	Hawaiian Islands National Wildlife Refuge & Kure Grp
Moloka'i	HI015S	Maui Grp	Maui	OC019	N.W. Of Maui - About 8 Miles
Green	HI016S	Kure Grp	Honolulu	OC020	Hawaiian Islands National Wildlife Refuge & (Kure Grp)
Lana'i	HI017S	Maui Grp	Maui	OC019	W. Of Maui - About 9 Miles
Maui	HI018S	Maui Grp	Maui	OC019	N.W. Of The Island Of Hawaii - About 25 Miles
~~East Island F.F.S.~~	~~HI019S~~	~~French Frigit Shls~~	~~Honolulu~~	~~OC055~~	DESTROYED -
Moku-o-Lo'e / Coconut	HI020S	Hilo Bay	Hawaii	OC019	E. Side Of Hawaii Isl. - Near Hilo City - S. Part Of The Bay
Sand	HI021S	Mamala Bay	Honolulu	OC019	S.W. Of Honolulu - At The End Of Rte 64
Ford	HI022S	Pearl Harbor	Honolulu	OC019	W. Of Honolulu - By The USS Arizona Memorial
Laulaunui	HI023	Pearl Harbor	Honolulu	OC019	W. Of Ford Isl. - In The W. Loch Fishpond
Mokoli'i / Chinaman's Hat	HI024	Kaneohe Bay	Honolulu	OC019	N.E. Of Oahu - N. Of Ahuimanu City - About 3 Miles
Hawaii	HI025S	Pacific Ocean	Hawaii	OC019	Largest Of The Hawaiian Islands-At The S.E. Tip Of The Chain

ISLAND NAME	NUMBER	BODY OF WATER	COUNTY	IOTA	LOCATION & NOTES
Kaho'olawe	HI026S	Maui Grp	Maui	OC019	S.W. Of Maui - About 5 Miles From Ulupalakua
Molokini	HI027	Alalalakeiki Chann	Maui	OC019	Between Maui And Kahoolewee
Tern Island F.F.S.	HI028S	French Frigit Shoals	Honolulu	OC055	Hawaiian Islands National Wildlife Refuge & French Frigit Shoals Group
~~Ala Moana / Gilligan's~~	~~HI029S~~	~~Pacific Ocean~~	~~Honolulu~~		DELETED -
Kure Atoll	HI030S	Pacific Ocean	Honolulu	OC020	N.W. of Midway Island

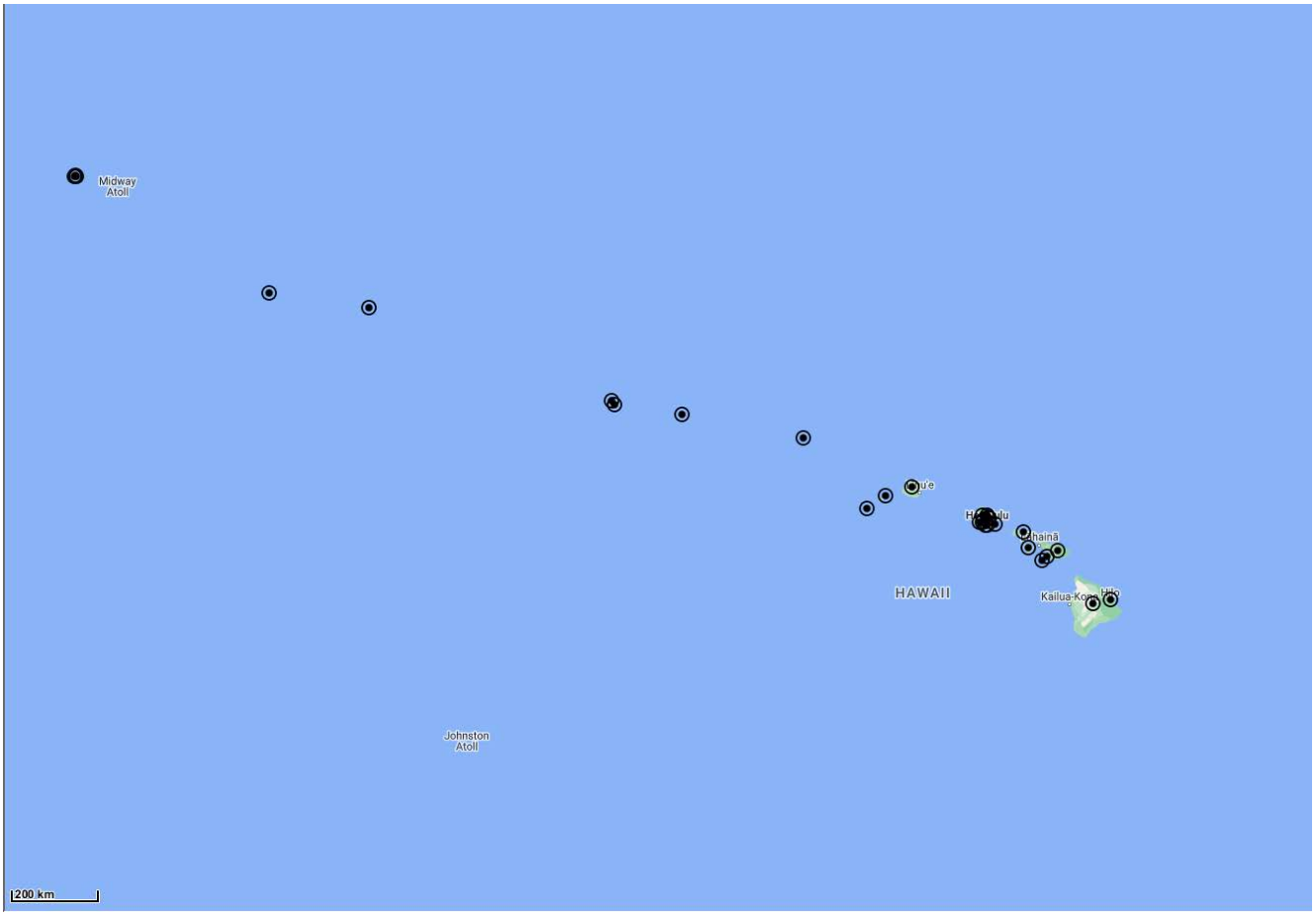

Idaho

ISLAND NAME	NUMBER	BODY OF WATER	COUNTY	IOTA	LOCATION & NOTES
Middle	ID001R	Snake River	Elmore		At three Island Crossing Sate Park, 1.5 miles W of city of Glenns Ferry
South	ID002R	Snake River	Elmore		At three Island Crossing Sate Park, 1.5 miles W of city of Glenns Ferry
North	ID003R	Snake River	Elmore		At three Island Crossing Sate Park, 1.5 miles W of city of Glenns Ferry
Kellogg	ID004R	S Fork Coeur D'Alene River	Shoshone		1.5 miles W of Kellogg I-90 overpass; 0.5 miles E of Smelterville overpass
Soda Springs	ID005L	Alexander Reservoir	Caribou		Lake 4 miles W of Soda Springs; island 1 mile E of boat ramp
Sportsman's Park	ID006R	Snake River	Bonneville		At the Broadway bridge in city of Idaho Falls; foot bridges to island
Kalispell	ID007L	Priest lake	Bonner		1 mile E of Priest Lake Marina which is on W shore at Kalispell Bay
Papoose	ID008L	Priest Lake	Bonner		Between Kalispell Island and Bartoo Island
Bartoo	ID009L	Priest Lake	Bonner		2.5 miles SE of Priest Lake Marina which is on W shore at Kalispell Bay
Fourmile	ID010L	Priest Lake	Bonner		4 miles N of S end of lake, 1.5 miles SE of Bartoo Island

ISLAND NAME	NUMBER	BODY OF WATER	COUNTY	IOTA	LOCATION & NOTES
Eightmile	ID011L	Priest Lake	Bonner		4 miles ENE of Priest Lake Marina which is on W shore at Kalispell Bay
Derr	ID012R	Clark Fork River	Bonner		1.5 miles W of city of Clark Fork; where Middle Fork enters Lake Pend
Butler	ID013R	Snake River	Jefferson		4 miles SSE of town of Archer; verify meets 50 ft criteria before activating
Goat	ID014L	Milner Lake	Cassia		0.2 miles S of bridge connecting cities of Burley and Heyburn
Crow	ID015	Milner Lake	Minidoka		0.6 miles S of bridge connecting cities of Burley and Heyburn
Custer	ID016	Milner Lake	Minidoka		2.5 miles W (downstream) of bridge connecting cities of Burley and Heyburn
Parees / Frenchman's	ID017	Milner Lake	Cassia		2 miles W of City of Declo on Hwy 81 then 1 mile N on S 650 E to private bridge to isl
Rock	ID018	Milner Lake	Jerome		3 miles E of Milner Dam
Warren	ID019L	Lake Pend Oreille	Bonner		1.5 miles sw of Hope Idaho
Big	ID020	Henry's Fork Rive	Madison		NW of Rexburd ID
Eagle	ID021R	Boise River	Ada, Adams, Washington		

Illinois

ISLAND NAME	NUMBER	BODY OF WATER	COUNTY	IOTA	LOCATION & NOTES
Mosenthein	IL001R	Mississippi River	Madison		Mosenthein Mississippi River Madison
Gabaret	IL002R	Mississippi River	Madison		E. Of St. Louis - Just S. Of Chouteau Isl.
Chouteau	IL003R	Mississippi River	Madison		E. Of St. Louis - Us 270 To Riverview To W. Chain Of Rocks Rd
Sylvan	IL004R	Mississippi River	Rock Island		
Kaskaskia	IL005R	Mississippi River	Randolph		S. Of St. Louis About 50 Miles-Near Chester
Campbell's	IL006R	Mississippi River	Rock Island		Between Davenport Iowa & Moline Illinois
Vandruff	IL007R	Rock River	Rock Island		S. Of Moline - S. Of Rte 5 & Off Us 87
Arsenal / Rock	IL008R	Mississippi River	Rock Island		Between Davenport Iowa & Moline Illinois - Off Us 67
Bay / Quinsippi	IL009R	Mississippi River	Adams		W. Of Quincy - Can Be Accessed From Sunset Park
Ward	IL010R	Mississippi River	Adams		S.W. Of Quincy - Just S. Of Bay Island
Bull	IL011R	Wabash River	White		N. Of New Harmony, In.- Rte 66 Tp Cr 40 To Cr 70 Etc.
Hurds	IL012R	Fox River	Kane		In Aurora - W. Of Rosewood St.
Spiers	IL013R	Fox River	Kane		In Aurora - E. Illinois St. Passes Over It
Stolp	IL014R	Fox River	Kane		In Aurora - E. Galena St. Passes Over It

ISLAND NAME	NUMBER	BODY OF WATER	COUNTY	IOTA	LOCATION & NOTES
Goose	IL015R	Chicago River, N. Branch	Cook		In Chicago - S. Of 64 On Us 90 Then East On W. Division St.
Isle A-La Cache	IL016R	Des Plaines River	Will		Between Romeoville & Romeo - On E. Romeo Rd.
~~Northerly~~	~~IL017L~~	~~Lake Michigan~~	~~Cook~~		DELETED
Brandon Locks	IL018R	Des Plaines River	Will		Des Plaines River Will
Walkers	IL019L	Horseshoe Lake	Madison		E. Of St. Louis - Near Horseshoe Lake State Park
Blackhawk	IL020R	Rock River	Winnebago		S. Of Rockford - E. Of Rte2 & S. Of Us20, Rte2 To Belt Line
Island No. 1	IL021R	Rock River	Winnebago		In The City Of Rockford On Us20
Island Park	IL022R	Kankakee River	Kankakee		E. Of Kankakee - In The City Of Momence
Skinner	IL023R	Illinois River	Grundy		Illinois River Grundy
Horseshoe Lake	IL024L	Horseshoe Lake	Alexander		S. of Olive Branch, IL off Miller City Rd
Riverside	IL025L	Fox Lake	Lake		N.W. Of Fox Lake City - Off Us12 To Riverside Island Drive
Marina	IL026L	Fox Lake	Lake		Fox Lake Lake Co.
South / Park	IL027R	Fox River	Kane		Fox River, just south of Hurds Island (IL012R)
North Aurora	IL028R	Fox River	Kane		North Aurora island at Rte 56,31, and 25.
Island Park	IL029R	Kankakee River	Will		At Wilmington in the Kankakee River

ISLAND NAME	NUMBER	BODY OF WATER	COUNTY	IOTA	LOCATION & NOTES
Vails	IL030R	Kankakee River	Kankakee		About 3 Miles East of Momence
Sangamon	IL031R	Sangamon River	Macon		Near Decatur IL., E. on Hwy. 105 to Sangamon Rd then N. to the river
Fabyan	IL032R	Fox River	Kane		Fabyan Fox River Kane - Nearest town Geneva; in the Fox River
Thomson	IL033R	Mississippi River	Carroll		just west of Thomson on Potter Road
Hakes	IL034R	Rock River	Rock Island		just south of Vandruff Island, and just north of Milan, Il.
Buttermilk	IL035L	Kincaid Lake	Jackson		1 mile W of marina; 0.4 mile E of Buttermilk Beach
Blarney	IL036	Fox Lake	Lake		in Chain-O-Lakes State Park
Grass	IL037	Fox Lake	Lake		in Chain-O-Lakes State Park
Lawrence Park	IL038R	Rock River	Whiteside		NW of Rock Falls
Wooded	IL039	Jackson Park Lagoon	Cook		In Chicago's Jackson Park close to Lake Michigan
Coopers	IL040R	Illinois River	Tazewell		Just N of the Pekin Bridge in Pekin IL
Chillicothe	IL041	Goose Lake	Woodford		In Goose Island on the Illinois River at Chillicothe IL
Coon Hollow	IL042	Illinois River	Tazewell		Close to Banner, IL

ISLAND NAME	NUMBER	BODY OF WATER	COUNTY	IOTA	LOCATION & NOTES
Margaret Fuller	IL043	Rock River	Ogle		Close to Oregon, IL
Leopold	IL044	Illinois River	LaSalle		East of IL045 and south of North Utica, IL
Plum	IL045	Illinois River	LaSalle		West of IL044 and south of North Utica, IL
Devils	IL046L	Tower Lake	Lake		south of Waconda IL, off of State route 59
Duck	IL047	Tower Lake	Lake		south of Waconda IL, off of State route 59
Play	IL048	Tower Lake	Lake		south of Waconda IL, off of State route 59
Rest	IL049	Tower Lake	Lake		south of Waconda IL, off of State route 59
Snake	IL050	Tower Lake	Lake		south of Waconda IL, off of State route 59
Hale	IL051R	Mississippi River	Jo Daviess		Downstream from Dubuque IA
Peoria	IL052	Peoria Lake	Tazewell		Peroia Lake just north of the McGlugage Bridge
Moose	IL053R	Des Plaines River	Will		South of Channahon, IL.
Blanchard	IL054	Mississippi River	Rock Island		Down river from Muscatine, IA on pool 17
Willow	IL055R	Mississippi River	Rock Island		Down river from Muscatine, IA on pool 17
Elm	IL056	Illinois River	Schuyler		east of Browning, IL
Gilligan's	IL057L	Horton Lake	Hancock		in Navoo State Park, IL

ISLAND NAME	NUMBER	BODY OF WATER	COUNTY	IOTA	LOCATION & NOTES
Macoupin	**IL058**	**Illinois River**	**Greene**		**Across the Illinois River from Hardin, IL.**
Gregory Park	**IL059R**	**Fox River**	**Kane**		**in Aurora IL off of Indian Trail**
Clark	**IL060R**	**Fox River**	**Kane**		**Batavia Park**
Walton Island Park North	**IL061**	**Fox River**	**Cook / Kane**		**North and south islands connected by a walkway**
Walton Island Park South	**IL062R**	**Fox River**	**Cook / Kane**		**North and south islands connected by a walkway**
Island 228	**IL063**	**Mississippi River**	**Jo Daviess**		

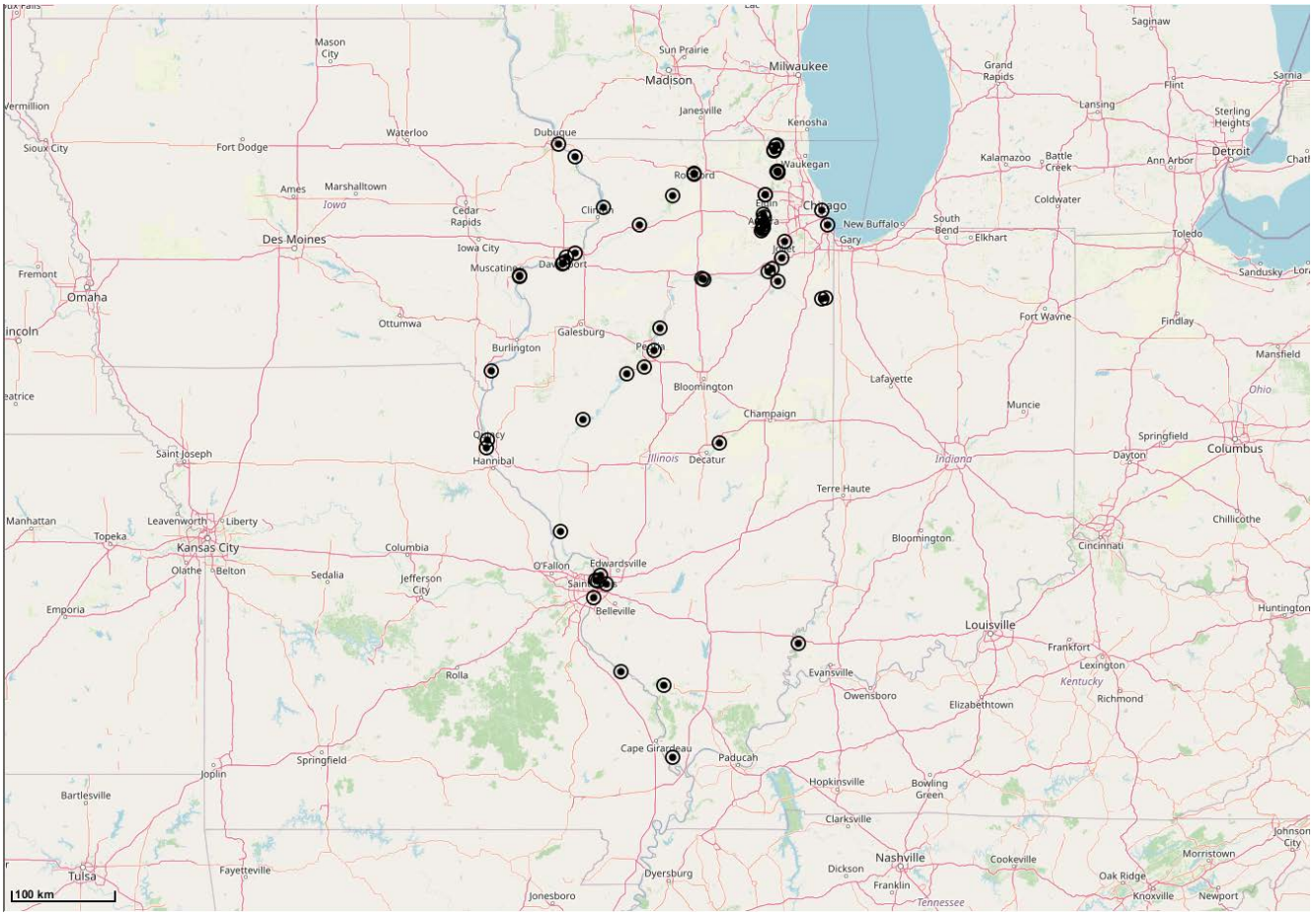



Indiana

ISLAND NAME	NUMBER	BODY OF WATER	COUNTY	IOTA	LOCATION & NOTES
Biddle	IN001R	Wabash River	Cass		In Logansport - On Rte329 To Gates St.
Ribeyre	IN002R	Wabash River	Posey		S.W. Of New Harmony About 1 Mile Away From The City
Island Park	IN003R	Wabash River	Posey		
Holmes	IN004L	Pine Lake	Laporte		Holmes Island Pine Lake Laporte
Monkey	IN005R	St Joseph River	St Joseph		Approx. N41 40.3, W86 9.3 adjacent to Eberhart-Petro Golf Course
Campground	IN006L	Patoka Lake	Orange		
Pleasure	IN007	Prairie Creek Reservoir	Delaware		S.E. of Muncie
Ernie Pyle	IN008L	Cagle's Mill Lake	Owen		Just N of the State Rd. 42 bridge over Cagle's Mill Lake
Leeper	IN009R	St. Joseph River	St. Joseph		Located in the city of South Bend
Island Park	IN010R	St Joseph River	St Joseph		in Elkhart, IN
Cemetery	IN011	Lake Lemon	Monroe		about 10 miles NNE of Bloomington
Mink	IN012	Wabash River	Posey		part of Harmonie State Park



Iowa

ISLAND NAME	NUMBER	BODY OF WATER	COUNTY	IOTA	LOCATION & NOTES
Credit	IA001R	Mississippi River	Scott		Between Davenport Iowa & Moline Illinois - Off Us 61
Rabbit	IA002R	Mississippi River	Lee		S.E. Of Fort Madison - Off Rte 61 Near 34th Street
Horse / Enchanted	IA003R	Mississippi River	Scott		S.E. Of Davenport - S.E. Of Walnut Grove
Hamm	IA004R	Mississippi River	Dubuque		On RTE 61 in the Mississippi River.
Municipal	IA005R	Cedar River	Linn		in Plaza Park in Cedar Rapids
South Henderson	IA006R	Mississippi River	Allamakee		at river mi 671.3 and is 0.25 mi N of WI Blackhawk Park County Boat Landing
Henderson	IA007	Mississippi River	Allamakee		Just N. of IA006R
Beaver	IA008	Mississippi River	Clinton		SE of Clinton Iowa
Dulin's	IA009R	Cedar River	Benton		East of Vinton, Iowa
Turkey	IA010R	Des Moines River	Wapello		Located within Ottumwa, Iowa.
Scott	IA011R	Mississippi River	Jackson		Downstream from Dubuque IA and Hale Island (IL051)
Brushy Creek South	IA012	Brushy Creek Lake	Webster		in Brushy Creek State Recreation Area. SE of Fort Dodge, IA

ISLAND NAME	NUMBER	BODY OF WATER	COUNTY	IOTA	LOCATION & NOTES
Otter	IA013	Mississippi River	Des Moines		north of Burlingtom IA
Nine Mile	IA014	Mississippi River	Dubuque		
Blackwood	IA015	Cedar River	Black Hawk		
Deadman	IA016	Cedar River	Black Hawk		
Robinson Crusoe	IA017	Cedar River	Black Hawk		
San Souci	IA018R	Cedar River	Black Hawk		
Wilson	IA019	Missouri River	Pottawattamie		
Woodford	IA020	Clear Lake	Cerro Gordo		
Hickory Grove	IA021	Hickory Grove Lake	Story		

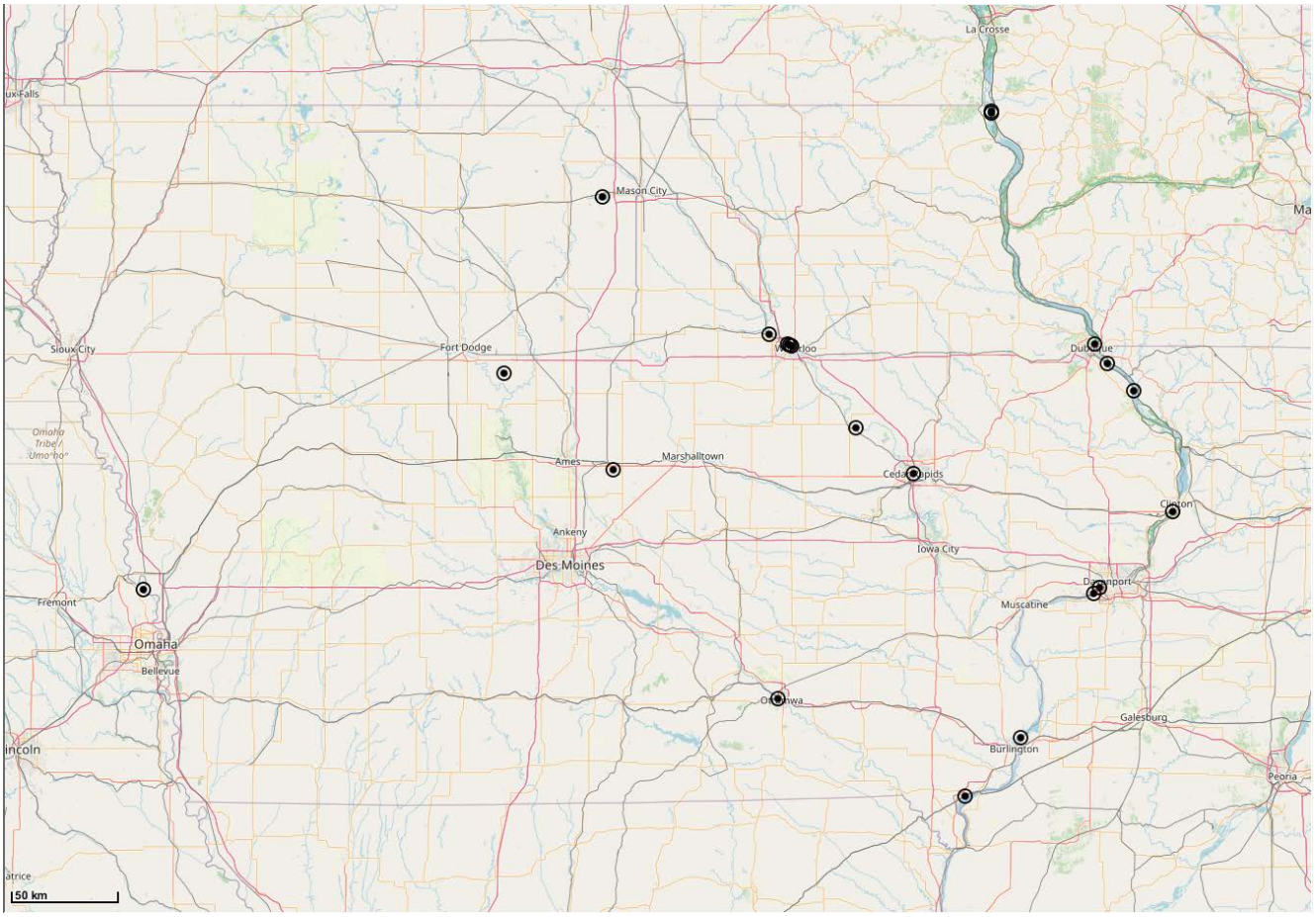

Kansas

ISLAND NAME	NUMBER	BODY OF WATER	COUNTY	IOTA	LOCATION & NOTES
Nelson	KS001R	Kansas River	Johnson		In the Kansas River, just W. of K.C., Kansas; off Interstate 435
Duck	KS002L	Toronto Reservoir	Woodson		Near Toronto, on the Toronto Reservoir, Woodson County
Small Lakes	KS003L	Small Lake	Johnson		Small lake in Shawnee Mission Park half way between visitor center and Shawnee Mission Lake. Foot bridge to island.
Spider	KS004L	Marian Lake	Marian		Most E island in French Creek Cove
Hadley	KS005	Kansas River	Wyandotte		

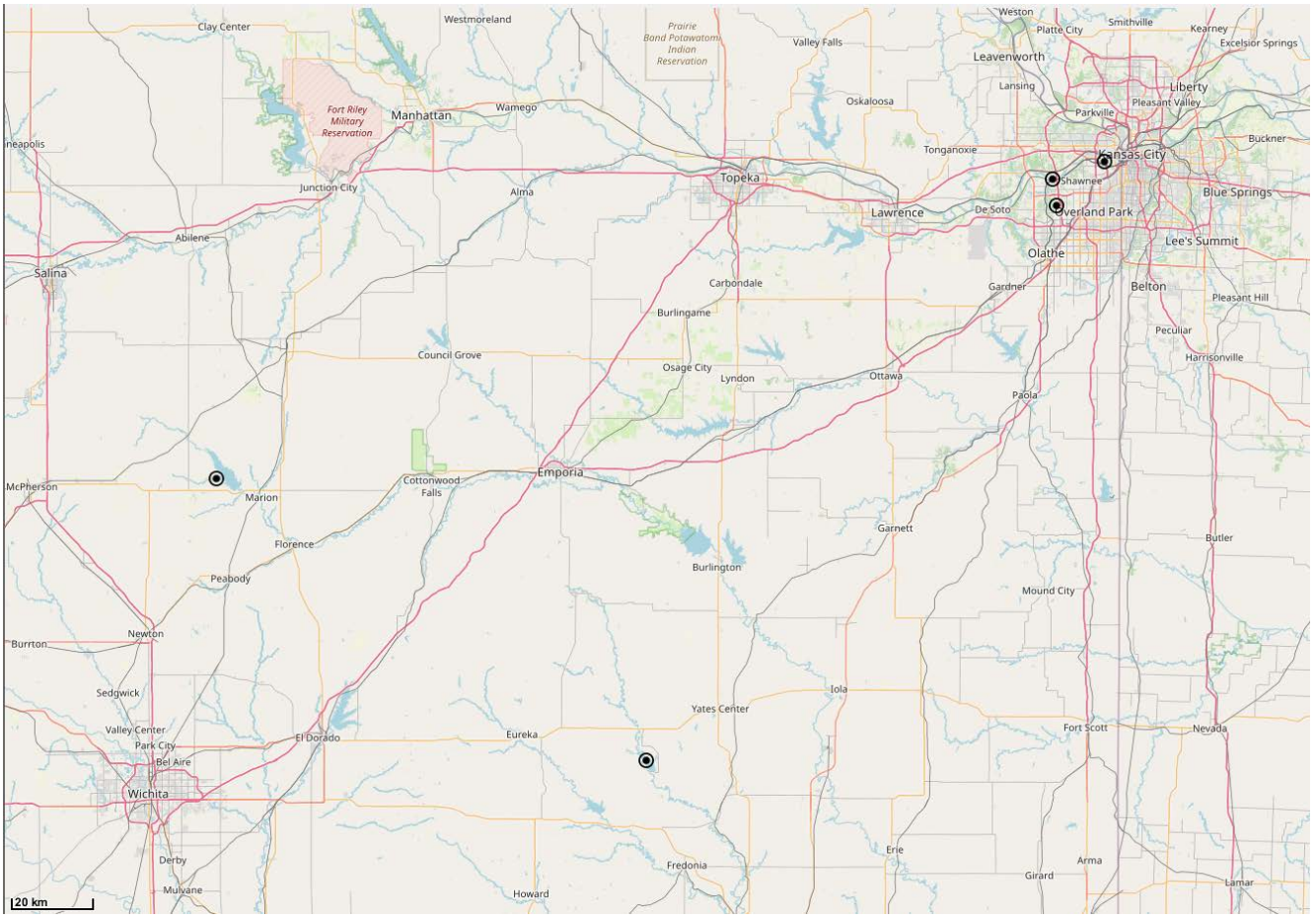

Kentucky

ISLAND NAME	NUMBER	BODY OF WATER	COUNTY	IOTA	LOCATION & NOTES
Towhead	KY001	Ohio River	Jefferson		Between Louisville & New Albany - At Fulton & Ohio Streets
Shippingport	KY002R	Ohio River	Jefferson		Between Louisville & New Albany - N. 28th St To Marine St.
Sand	KY003	Ohio River	Jefferson		Between Louisville & New Albany - N.W. Of Shippingport Isl.
Manchester #1	KY004R	Ohio River	Lewis		Between Manchester, Oh. & IrwiN Ky.
Manchester #2	KY005R	Ohio River	Lewis		Between Manchester, Oh. & IrwiN Ky.
Lake Cumberland #1	KY006L	Cumberland Lake	Russell		Cumberland Lake
Lake Cumberland #2	KY007L	Cumberland Lake	Russell		Cumberland Lake
Lake Cumberland #3	KY008L	Cumberland Lake	Russell		Cumberland Lake
Lake Cumberland #4	KY009L	Cumberland Lake	Wayne		Cumberland Lake
Owens	KY010	Ohio River	McCracken		Ohio River
Cumberland	KY011	Ohio River	Livingston		Ohio River near Smithland, KY
Towhead	KY012	Ohio River	Livingston		Ohio River just south of Cumberland Island
Elvis	KY013	Kentucky Lake	Marshall		
Barge / Graveyard	KY014	Kentucky Lake	Marshall		In the Barge Island Recreation Area
Lowgap	KY015	Cumberland Lake	Russell		in Cumberland Lake

ISLAND NAME	NUMBER	BODY OF WATER	COUNTY	IOTA	LOCATION & NOTES
Goat	KY016L	Lake Barkley	Trigg		near Cadiz; aka State Park Isl on some maps; in Little Creek lk arm
Wabash	KY017	Ohio River	Union		near Uniontown, KY, at the confluence of the Ohio & Wabash Rivers
South Livingston	KY018R	Ohio River / Tennessee River	Livingston		
Trooper	KY019L	Dale Hollow Lake	Clinton		same as TN044L
6 Mile Island	KY020L	Kentucky Lake	Marshall		
Power House	KY021R	Tennessee River	Livingston		NW of Grand Rivers, KY
Yellow Bank	KY022R	Ohio River	Daviess		on the Ohio River at Owensboro KY
French #1	KY023	Ohio River	Daviess		on the Ohio River NW of Owensboro KY near of KY025
French #2	KY024	Ohio River	Daviess		on the Ohio River NW of Owensboro KY near of KY024
Little Hurricane	KY025R	Ohio River	Daviess		on the Ohio River NW of Owensboro KY SE of KY024
Owens	KY026	Ohio River	Daviess		on the Ohio River NW of Owensboro KY SE of KY024
Twelve Mile / Embry	KY027R	Ohio River	Jefferson		NE of Towhead Island, KY (KY001)
Rough River	KY028	Rough River Resovoir	Breckenridge		Largest island in the Rough River Resovoir

ISLAND NAME	NUMBER	BODY OF WATER	COUNTY	IOTA	LOCATION & NOTES
Devil's Elbow	KY029	Cumberland River	Trigg		about 3/4 of a mile south of US 68
Six Mile	KY030R	Ohio River	Jefferson		

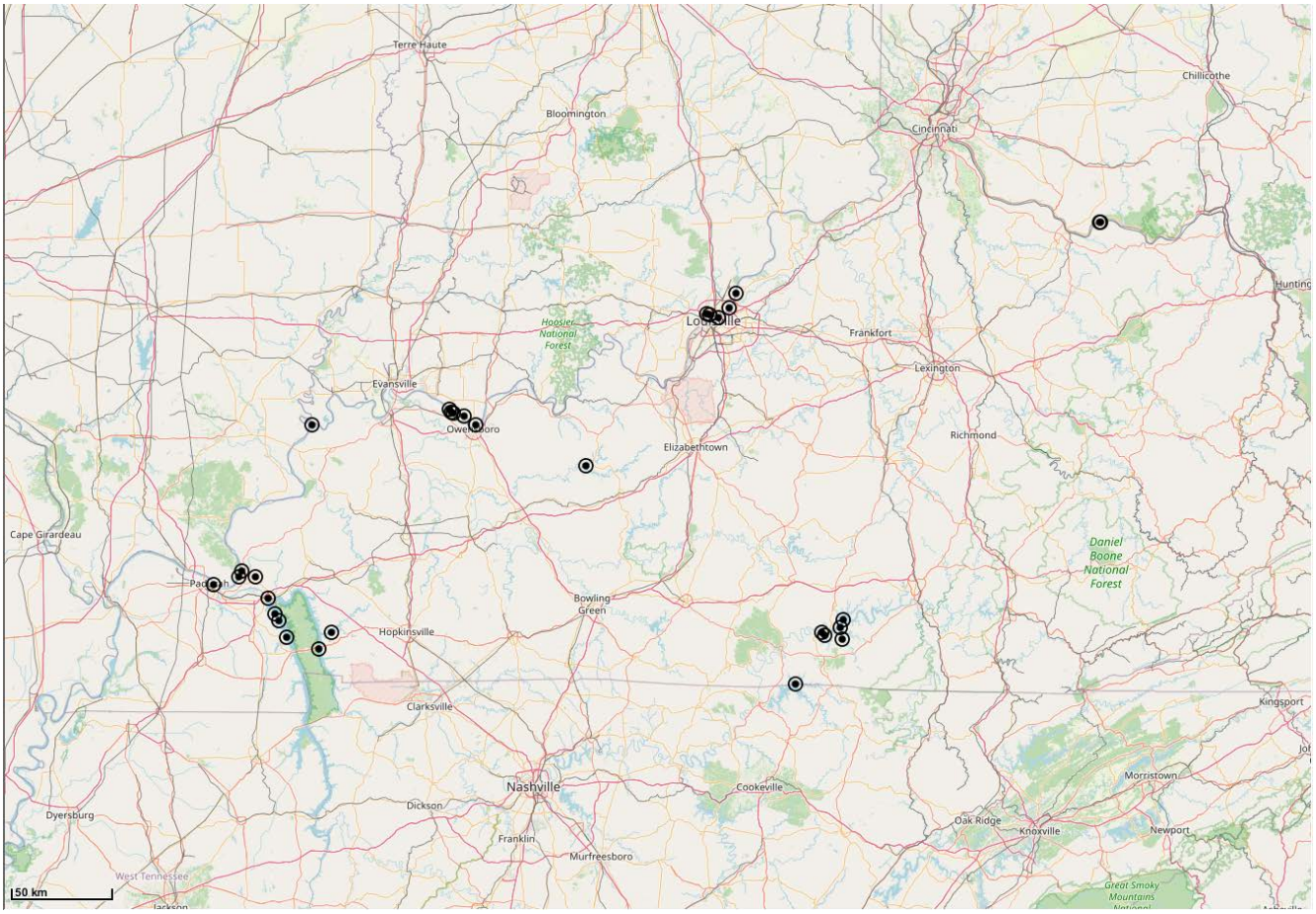

Louisiana

ISLAND NAME	NUMBER	BODY OF WATER	COUNTY	IOTA	LOCATION & NOTES
Isles Dernieres	LA001S	Dernieres Grp	Terrebonne	NA119	S.W. Of Cocodrie
Timbalier	LA002S	Terrebonne Bay	Terrebonne	NA119	S.E. Of Houme - Due West Of Where Rte 3090 Ends
Grand Isle	LA003S	Caminada Bay	Jefferson	NA168	S.E. Of Golden Meadow - At The End Of Rte 1
Grand Terre	LA004S	Barataria Bay	Jefferson	NA168	N.E. Of Grand Isle
Grand Gosier	LA005	Breton Sound	Plaquemines	NA089	S.E. Of New Orleans & N.E. Of Triumph
Chandeleur Isl	LA006S	Chandeleur Sound	St Bernard	NA089	S. Of Biloxi & N.E. Of Triumph
Breton	LA007S	Breton Sound	Plaquemines	NA089	S.E. Of New Orleans & N.E. Of Triumph
Curlew	LA008	Chandeleur Sound	Plaquemines	NA089	S.W. Of Chandeleur Island
Freemason	LA009	Chandeleur Sound	St Bernard	NA089	W. Of Chandeleur Island About 5 Miles
Marsh	LA010S	Vermilion Bay	Iberia	NA120	S.W. Of Franklin - Has The Russel Sage State Refuge On It
Point Au Fer	LA011S	Atchafalaya Bay	Terrebonne		S.W. OR HOUMA IN THE Atchagalaya Bay, LONG BOAT RIDE.
Casse-tete	LA012	Timbalier Bay	Lafourche	NA168	In the Timbalier Bay in the parish of Lafourche.
Shell	LA014	West Karako Bay	St Bernard		Between Chandeleur Island & The Mainland

ISLAND NAME	NUMBER	BODY OF WATER	COUNTY	IOTA	LOCATION & NOTES
Rabbit	**LA015**	**East Cote Blanch B**	**St Mary**		**S.W. Of Pearlington - E. Of The Fort Pike State Monument**
Sable	**LA016**	**Raccoon Pass**	**Plaquemines**		**N.W. Of Triumph - 1/2 Mile From Raccoon Point**
Hog	**LA017**	**Lake Borgne**	**St Tammany**		**S.W. Of Pearlington - E. Of The Fort Pike State Monument**
Comfort	**LA018S**	**Morgan Harbor Pass**	**St Bernard**	**NA089**	**Between Chandeleur Island & The Mainland**
~~**Bird**~~	~~**LA020S**~~	~~**Vermillion Bay**~~	~~**Iberia**~~		
Pecan	**LA021R**	**False River**	**Pointe Coupee**		**S.E. Of Jarreau - Off Rte 413**
Monkey	**LA022S**	**ICWW**	**Cameron**		**S.W. Of Lafayette - On Rte 82**
Pecan	**LA023R**	**Mermintau River / Clear Lake**	**Vermilion**		**S.W. Of Lafayette - On Rte 82**
Jones	**LA024R**	**Manchac Pass**	**Tangipahoa**		**N.W. Of New Orleans - Us55 To Akera**
Turnbull	**LA025R**	**Mississippi River**	**W. Feliciana**		**In the Three Rivers Management Area**
North Old River Structure	**LA026R**	**Mississippi River**	**Concordia**		**In the Three Rivers Management Area**
South Old River Structure	**LA027R**	**Mississippi River**	**Concordia**		**In the Three Rivers Management Area**
Head Of Island	**LA028R**	**Amite River**	**Livingston**		**N.E. of Gonzales**
Weeks	**LA029S**	**ICWW**	**Iberia**		**South of New Iberia La.**

ISLAND NAME	NUMBER	BODY OF WATER	COUNTY	IOTA	LOCATION & NOTES
Morgan City Beach	LA030L	Lake Palourde	St Mary		Morgan City La.
Avery	LA031R	Vermillion River	Iberia		Near the city of New Iberia
Black Prince / Isle du Prince de Noir	LA032R	Bayou Gauche	St. Charles		S.W. Of New Orleans - S.E. Of Des Allamends
Amite River #1	LA033R	Amite River	Ascension		W. Of Port Vincent - About 1.5 Miles
Amite River #2	LA034R	Amite River	Livingston		W. Of Port Vincent - About 1/2 Mile
Amite River #3	LA035R	Amite River	Ascension		S.E. Of Port Vincent - About 1 Mile
Amite River #4	LA036R	Amite River	Ascension		S.E. Of Port Vincent - About 2 Miles
Fourchon	LA037S	Gulf of Mexico	Lafourche		At the S end of Hwy 3090 (aka Rappelet Rd) S of Hwy 1; S of city of (Port) Fourchon.
Caminada	LA038S	Caminada Bay	Jefferson		3 road miles SW of Grand Isle on Hwy 1; Elmer Island is between Grand Isle and Caminada Island.
Chico	LA039S	Caminada Bay	Jefferson		Reached by FAA Rd S off of Hwy 1 on Caminada Island (LA038S).
Leeville	LA040R	Bayou Lafourche	Lafourche		S.E. Of Houma - On Rte 1 To Leeville
Lockport	LA041R	Company Canal	Lafourche		E. Of Houma - On Rte 1
Gheens	LA042S	ICWW	Lafourche		E. of Lockport La.

ISLAND NAME	NUMBER	BODY OF WATER	COUNTY	IOTA	LOCATION & NOTES
Larose	LA043S	ICWW	Lafourche		Hwy 1 South of Lockport La.
Amite River #5	LA044R	Amite River	Ascension		
Amite River #6	LA045R	Amite River	Ascension		
Cote Blanche	LA046S	ICWW	St Mary		North of Marsh Island N.A. 120
Cypremort Point	LA047S	Vermillion Bay West Cote Blanche Bay	St Mary		North of Marsh Island
~~Crawford Point~~	~~LA048S~~	~~Vermillion Bay~~	~~St Mary~~		DELETED -
Cypremort Point Beach	LA049S	Vermillion Bay	St Mary		North of Marsh Island
Honey	LA051	Atchafalaya River	St Mary		Honey Island Atchafalaya River St. Mary
Sword Point	LA052	Atchafalaya River	Terrebonne		Sword Point Island Atchafalaya River Terrebonne
East Bend	LA053	Atchafalaya River	Terrebonne		East Bend Island Atchafalaya River Terrebonne
Cutoff	LA054R	Atchafalaya River	Terrebonne		Cutoff Island Atchafalaya River Terrebonne
Shell Point	LA055R	Atchafalaya River	St Mary		Shell Point Island Atchafalaya River St. Mary
Shell	LA056R	Atchafalaya River	St Mary		Shell Island Atchafalaya River St. Mary
Deer	LA057R	Atchafalaya River	Terrebonne		Deer Island Atchafalaya River Terrebonne

ISLAND NAME	NUMBER	BODY OF WATER	COUNTY	IOTA	LOCATION & NOTES
Plumb Point	LA058S	Atchafalaya Bay	Terrebonne		Plumb Point Island Atchafalaya Bay Terrebonne
Delta Campground	LA059S	Atchafalaya Bay	St Mary		Delta Campground Is. Atchafalaya Bay St. Mary
Bell	LA060S	Wax Lake Outlet	St Mary		Bell Island, Wax Lake Outlet, St. Mary
Bell Island Point	LA061	Wax Lake Outlet	St Mary		Bell Island Point Wax Lake Outlet St. Mary
Grass	LA062	Wax Lake Pass	St Mary		Grass Island, Wax Lake Pass, St. Mary
Goat	LA063S	Wax Lake Pass	St Mary		Goat Island, Wax Lake Pass, St. Mary
Coalboat	LA064R	Wax Lake Outlet	St Mary		Coalboat Island Wax Lake Outlet St. Mary
Leopard Point	LA067	Wax Lake	St Mary		Leopard Point Island Wax Lake - St. Mary
Mosquito	LA068S	Four League Bay	Terrebonne		Mosquito Island Four League Bay Terrebonne
Rice	LA069L	Lost Lake	Terrebonne		Rice Island Lost Lake Terrebonne
Lost Bay	LA070S	Four League Bay	Terrebonne		Between Lost Lake Pass and Bay Junop; E bank of Fiddlers Lake
Four League	LA071	Four League Bay	Terrebonne		Four league Bay Terrebonne
Eagle	LA072L	Lost Lake	Terrebonne		Eagle Island Lost Lake Terrebonne

ISLAND NAME	NUMBER	BODY OF WATER	COUNTY	IOTA	LOCATION & NOTES
Hellhole	LA073S	Hellhole Bay	Terrebonne		Hellhole Island Hellhole Bay Terrebonne
Pelican (see Note)	LA074S	Gulf of Mexico	Terrebonne		Special note
East Bay	LA075S	Hellhole Bay	Terrebonne		East Bay Island Hellhole Bay Terrebonne
Camp	LA076S	Bayou De Cade	Terrebonne		Camp Island Bayou DeCade Terrebonne
Long	LA077R	Bay Long/De Cade	Terrebonne		Long Island - Bay Long/DeCade - Terrebonne
Lovell	LA078	Lovell Bayou	Terrebonne		Lovell Island Lovell Bayou Terrebonne
Hebert	LA079	Little Carencro	Terrebonne		Hebert Island Little Carencro Terrebonne
Biscuit	LA080	Biscuit/Marsh	Terrebonne		Biscuit Island Biscuit/Marsh Terrebonne
Doirans	LA081R	Intracoastal Canal	St Martin		Doirans Island in the Intracoastal canal, St. Martin Parish
Intracoastal 1	LA082R	Intracoastal Canal	St Martin		Intracoastal Island in the Intracoastal canal, St. Martin
Flat Lake	LA083R	Flat Lake	St Martin		Flat Lake Island in the Flat lake and Atchafalaya R. St. Martin Parish
Long	LA084R	Flat Lake	St Martin		Long isl in Flat lake, part of the Atachafalaya River St. Martin
Little Long	LA085R	Intracoastal Canal	St Martin		Little Long isl in the Intracoastal canal, St. Martin

ISLAND NAME	NUMBER	BODY OF WATER	COUNTY	IOTA	LOCATION & NOTES
Solar	**LA086R**	**Flat Lake**	**St Martin**		**Solar isl in Flat lake and Atchafalaya River St. Martin**
Middle Pass	**LA087R**	**Flat Lake**	**St Mary**		**Middle Pass isl in Flat lake and Atchafalaya River, St. Mary**
Croesus	**LA088R**	**Flat Lake**	**St Mary**		**Croesus isl in Flat lake and Atchafalaya St. Mary**
Drews	**LA089R**	**Flat Lake**	**St Mary**		**Drews isl in Flat lake and Atchafalaya St. Mary**
Dog	**LA090R**	**Flat Lake**	**St Martin**		**Dog isl in Flat lake and Atchafalaya River, St. Martin**
Little	**LA091R**	**Atchafalaya River**	**St Martin**		**Little isl in Atchafalaya River, St. Mary**
Middle	**LA092R**	**Flat Lake**	**St Mary**		**Middle isl in Flat lake, Part of the Atchafalaya river, St. Mary**
Morgan	**LA093R**	**Atchafalaya River**	**St Mary**		**Morgan isl in the Atchafalaya River, St. Mary**
American	**LA094R**	**American Pass Riv**	**St Martin**		**American isl is in the American Pass river, St. Martin**
Virgin	**LA095R**	**Pierre Bay**	**Assumption**		**In Pierry Bay Assumption County on hwy.70 Pierre Point**

ISLAND NAME	NUMBER	BODY OF WATER	COUNTY	IOTA	LOCATION & NOTES
Shell	LA096L	Lake Verret	Assumption		In lake verret assumption county off hwy.70 so. of Pierre Point
South	LA097L	Kepler Creek Lk	Bienville		Lake 20 miles S of Arcadia; isl 0.5 miles NE of dam; most S'ly isl in lake
Rabbit	LA098L	Lake Borgne and ICW	Orleans		East of Fort Pike National Monument
Pearl River	LA099	Lake Borgne	St Tammany		East of Fort Pike National Monument
Half Moon / Grand	LA101S	Lake Borgne	St Bernard	NA089	East of Fort Pike National Monument
Johnson	LA102	Fritchie Marsh	St Tammany		
Prevost	LA103L	Fritchie Marsh	St Tammany		
Weems	LA104	Fritchie Marsh	St Tammany		
Burwood	LA105	Gulf of Mexico	Plaquemines		East side entrance to South West Pass, LA
Toledo Bend North	LA106	Toledo Bend Reservoir	Sabine		In the South Toledo Bend State Park
Toledo Bend South	LA107	Toledo Bend Reservoir	Sabine		In the South Toledo Bend State Park
Scout	LA108R	Bayou Metairie	Orleans		in New Orleans City Park
Demourelles	LA109R	Bayou St John	Orleans		S.W. Of Chandeleur Island
Isle Au Pitre	LA110S	Chandeleur Sound	St. Berrnard	NA089	



Maine

ISLAND NAME	NUMBER	BODY OF WATER	COUNTY	IOTA	LOCATION & NOTES
Libby	ME001	Atlantic Ocean	Washington		S.E. Of East Machias - End Of Rte 92 - 4 Miles Out To Sea
Roque	ME002S	Englishman Bay	Washington	NA055	S.W. Of East Machias - Off Rte 187 - 2 Miles Out To Sea
Steele Harbor	ME003S	Atlantic Ocean	Washington		E. Of Great Wass Island
Great Wass	ME004S	Atlantic Ocean	Washington	NA055	S. Of Jonesport Off Rte 187 To Bridge Rd. South
Dyer	ME005S	Harrington Bay	Washington	NA055	S.E. Of Milbridge - 3 Miles Out T Sea
Bois Bubert	ME006S	Pleasant Bay	Washington	NA055	S. Of Milbridge 5 Miles Out Ot Sea
~~Petit Manan~~	~~ME007~~	~~Atlantic Ocean~~	~~Washington~~	~~NA055~~	DRLETED
Baker	ME008	Atlantic Ocean	Hancock	NA055	S.E. Of Mount Desert Island - S.E. Of Southwest Harbor
Black	ME009	Western Bay	Hancock	NA137	S. Of Mou Desert Island - 3 Miles
Swans	ME010S	Jericho Bay	Hancock	NA055	S.W. Of Mount Desert Island 7 Miles Via A Toll Ferry
Great Duck	ME011	Atlantic Ocean	Hancock	NA055	S.E. Of Mount Desert Island - 7 Miles
Long	ME012S	Atlantic Ocean	Hancock		W. Of Mou Desert Island - 5 Miles From Sedgwick
Marshall	ME013	Jericho Bay	Hancock	NA055	S.E. Of Deer Island - 9 Miles
Deer Isle	ME014S	Penobscot Bay	Hancock	NA055	S.W. Of Sedgwick - At The End Of Rte 15
Butter	ME015	Penobscot Bay	Hancock	NA055	W. Of De Island - 4 Miles
Vinalhaven	ME016S	Penobscot Bay	Knox	NA055	E. Of Rockland 9 Miles on Toll Ferry
Matinicus	ME017S	Atlantic Ocean	Knox	NA055	S. Of Vinalhav Island - 13 Miles
Ragged	ME018	Atlantic Ocean	Knox	NA055	S. Of Matinic Island - 1 Mile

ISLAND NAME	NUMBER	BODY OF WATER	COUNTY	IOTA	LOCATION & NOTES
Monhegan	ME019S	Atlantic Ocean	Lincoln	NA055	S. Of Port Clyde - 12 Miles
Warren	ME020	Penobscot Bay	Waldo	NA055	N.E. Of Camden - Between Lincolnville & Isleboro Island
Mt Desert	ME021S	Frenchman Bay	Hancock	NA055	S.E. Of Elsworth - On Rte 3
Bailey	ME022S	Casco Bay	Cumberland	NA137	S. Of Brunswick At The End Of Rte 24
Little Deer Isle	ME024S	Penobscot Bay	Hancock	NA055	S.W. Of Sedgwick - On Rte 15 Going To Deer Island
Great Chebeaque	ME025S	Casco Bay	Cumberland	NA137	N.E. Of Portland - Take The Ferry From Cousins Island
Cliff	ME026S	Luckse Sound	Cumberland	NA137	E. Of Long Isla & S.E. Of Great Chebeague Island
Great Cranberry	ME027S	Western Way	Hancock	NA055	S.E. Of Mount Desert Island - S.E. Of Southwest Harbor
Little Cranberry	ME028S	Western Way	Hancock	NA055	S.E. Of Mount Desert Island - S.E. Of Southwest Harbor
Sutton	ME029S	Eastern Way	Hancock	NA055	S.E. Of Mount Desert Island S.E. Of Southwest Harbor
Doctor	ME030L	Sebago Lake	Cumberland		Part Of The Dingley Island Group In Lake Sebago
Alley	ME031	Western Bay	Hancock		N.W. Of Mount Desert Island - In The Western Bay
Long Porcupine	ME032	Frenchman Bay	Hancock		E. Of Mou Desert Island - 2 Miles From Bar Harbor
Moose	ME033S	Atlantic Ocean	Washington		The City Of Eastport Is On The Island
Appledore	ME034S	Isle Of Shoals Grp	York	NA217	S.E. Of Kittery - On The Toll Ferry In The Isles Of Shoals
Islesboro	ME035S	Penobscot Bay	Waldo	NA055	E. Of Lincolnvil - 5 Mile
Arrowsic	ME036R	Kennebec River	Sagadahoc		S.E. Of Bath - To Woolwich S. On Rte 127

ISLAND NAME	NUMBER	BODY OF WATER	COUNTY	IOTA	LOCATION & NOTES
Georgetown	ME037S	Sheepscot Bay	Sagadahoc		S.E. Of Bath - To Woolwich S. On Rte 127 S.E. Of Arrowsic
Orr's	ME038S	Casco Bay	Cumberland		S. Of Brunswick - At The End Of Rte 24
North Haven	ME039S	Penobscot Bay	Knox	NA055	E. Of Rockland - N. Of Vinalhaven Island
Hupper / Hooper	ME040S	Port Clyde Harbor	Knox	NA137	S.W. Of Port Clyde - 1/4 Mile From Port Clyde
Cousins	ME041S	Casco Bay	Cumberland	NA137	S.E. Of Yarmouth - Off Rte 115 To Cousings Rd.
Badgers	ME042R	Piscataqua River	York		Between Portsmouth N.H. & Kittery - On Us 1
Outer Doctor	ME043L	Sebago Lake	Cumberland		Part Of The Dingley Island Group - In Lake Sebago
Fire	ME044L	Sebago Lake	Cumberland		Part Of The Dingley Island Group - In Lake Sebago
Inner Green	ME045L	Sebago Lake	Cumberland		Part Of The Dingley Island Group - In Lake Sebago
Inner Birch	ME046L	Sebago Lake	Cumberland		Part Of The Dingley Island Group - In Lake Sebago
Millstone	ME047L	Sebago Lake	Cumberland		Part Of The Dingley Island Group - In Lake Sebago
Toothaker	ME048L	Mooselookmeguntic	Oxford		Near The N.H. Border-N.E. Of Summit.
Outer Birch	ME049L	Sebago Lake	Cumberland		Part Of The Dingley Island Group - In Lake Sebago
Blueberry	ME050L	Sebago Lake	Cumberland		Part Of The Dingley Island Group - In Lake Sebago
Outer Green	ME051L	Sebago Lake	Cumberland		Part Of The Dingley Island Group - In Lake Sebago

ISLAND NAME	NUMBER	BODY OF WATER	COUNTY	IOTA	LOCATION & NOTES
Sheep	ME052L	Sebago Lake	Cumberland		Part Of The Dingley Island Group - In Lake Sebago
Dingley	ME053S	New Meadows River	Cumberland		S.E. Of Brunswick-Rte 24 To Cundys Harbor Rd To Dingley Isl.
Sebascodegan	ME054S	Quahog Bay	Cumberland		S. Of Brunswick - Rte 24 To The First Island
Bragdon	ME055R	York River	York		Between York Harbor & Seabury - Rte 103 To Harris Isl Rd
Harris	ME056R	York River	York		Between York Harbor & Seabury - Rte 103 To Harris Isl Rd
Megquier	ME057L	Thompson Lake	Androscoggin		S. Of Oxford - S.E. Of Cobb Cove - On Black Island Rd
Black	ME058L	Thompson Lake	Androscoggin		S. Of Oxford - S.E. Of Cobb Cove - On Black Island Rd
Steamboat Station	ME059L	Sebago Lake	Cumberland		N.W. Of North Windham - Us 302 To Raymond Cape Rd
Mackworth	ME060S	Casco Bay	Cumberland		N.E. Of Portland - Us 1 To Andrews, And Then South
Sprucehead	ME061S	False Whitehead Ha	Knox		E. Of St George - Rte 73 To Spruce Head Island Rd
Rackliff	ME062S	Rackliff Bay	Knox		E. Of St George - Rte 73 To Rackliff Island Road
Clark	ME063S	Wheeler Bay	Knox		S.E. Of St George - Rte 73 To Clarks Island Road
Westport	ME064R	Sheepscot River	Lincoln		S. Of Wiscasset - Us 1 To Rte 144 Heading South
Littlejohn	ME065S	Casco Bay	Cumberland		S.E. Of Yarmouth - Rte 88 To Gilman Rd To Cousins To Nowell

ISLAND NAME	NUMBER	BODY OF WATER	COUNTY	IOTA	LOCATION & NOTES
Pond Cove	ME066S	Great Cove	Washington		N.E. Of Roque Island - N.W. Of Roque Bluffs
Outer Twin	ME067L	Sebago Lake	Cumberland		Twin Island Sebago Lake Cumberland, Maine
Frye	ME068L	Sebago Lake	Cumberland		FRYE Island - Sebago Lake Cumberland, Maine
Ring	ME069L	Sebago Lake	Cumberland		Part Of The Dingley Island Group - In Lake Sebago
Inner	ME070L	Sebago Lake	Cumberland		Inner Sebago Lake Cumberland
Spider	ME071L	Sebago Lake	Cumberland		Spider Island Sebago Lake Cumberland
Indian	ME072L	Sebago Lake	Cumberland		Indian Island Sebago Lake Cumberland
South Seas	ME073L	Thompson Lake	Cumberland		Note: island not shown on topo.
Squirrel	ME074L	Thompson Lake	Cumberland		Squirrel Island Thompson Lake Cumberland
Turtle	ME075L	Thompson Lake	Cumberland		
Cresent	ME076L	Thompson Lake	Cumberland		Cresent Lake Thompson Lake Cumberland
Tig's Ear	ME077L	Thompson Lake	Cumberland		NOTE: island not found on topo maps
Birch	ME078L	Thompson Lake	Cumberland		Birtch Island Thompson Lake Cumberland
Battleship	ME079L	Sebago Lake	Cumberland		Battleship Sebago Lake Cumberland
Student	ME080L	Mooselookmeguntic	Oxford		
Seagull	ME081L	Sebago Lake	Cumberland		NOTE: island not found on topo maps
Round	ME082L	Sebago Lake	Cumberland		Round island; in Sebago Lake
Long	ME083S	Casco Bay	Cumberland	NA137	Long Island; in Casco Bay, south of Little Chebeaque Island

ISLAND NAME	NUMBER	BODY OF WATER	COUNTY	IOTA	LOCATION & NOTES
Rookies	ME084L	Sebago Lake	Cumberland		Rookies Island; in Sebago Lake.
Papoose	ME085L	Sebago Lake	Cumberland		Papoose Island; in Sebago Lake, near North Windham
Beaver	ME086L	Aziscohos Lake	Franklin		NW of Farmington near Wilsons Mills
Southport	ME087S	Atlantic Coast	Lincoln		Southport Island; in mouth of the Sheepscoat River
Isle of Springs	ME088R	Sheepscoat River	Lincoln		Isle of Springs; in mouth of Sheepscoat River, Near Boothbay Harbor
Sturdivant	ME089S	Atlantic Ocean	Cumberland	NA137	the nearest town is Cumberland
Peaks	ME090S	Atlantic Ocean	Cumberland	NA137	in Casco Bay, south of Great Diamond Island and Long Island
Verona	ME091R	Penobscot River	Hancock		
Burnt	ME092	Hardscrabble River	Washington	NA055	
Milton	ME093L	Milton Pond	York		Lake on ME-NH border near Sanford, ME; isl 0.8 miles S of New Bridge Rd bridge
Louds	ME094S	Muscongus Bay	Lincoln	NA137	
Nash	ME095S	Pleasant Bay	Washington		2 miles off of South Addison on Cape Split, Washington County, Maine
Little River	ME096S	Little River	Washington		Located at the mouth of the Little River, ME
Mistake	ME097S	Atlantic Ocean	Washington		NE of Great Wass Island (ME004S). Home to Moose Peak Light
Little Diamond	ME098S	Atlantic Ocean	Cumberland	NA137	in Casco Bay, west of Peaks Island, south of Great Diamond Island
Mash Harbor / Marsh Harbor	ME099S	Pleasant Bay	Washington		on west side of Cape Split. N of Mash Harbor.

ISLAND NAME	NUMBER	BODY OF WATER	COUNTY	IOTA	LOCATION & NOTES
Halfway Rock	ME100	Atlantic Ocean	Cumberland	NA148	about 11 miles east of Portland, ME
Smuttynose / Hayley's	ME101	Isle Of Shoals Grp	York	NA217	S.E. of Kittery - In the Isles Of Shoals near Appledore (ME034S)
Malaga	ME102	Isle Of Shoals Grp	York	NA217	S.E. of Kittery - In the Isles Of Shoals near Appledore (ME034S)
Wood	ME103S	Atlantic Ocean	York	NA137	Home of Wood Island Lighthouse.
Seguin	ME104S	Atlantic Ocean	Sagadahoc	NA137	Home of Seguin Island Light Station
LeClair	ME105L	Cobbosseecontee Lake	Kennebec		North of True Cove. South of Goodwin Island.
~~Grape~~	~~ME106~~	~~Cobbosseecontee Lake~~	~~Kennebec~~		DELETED
Pinkham	ME107	Cobbosseecontee Lake	Kennebec		In South Bay - NNE of Norris Point & W of Goodwin Island
Pond	ME108S	Atlantic Ocean	Sagadahoc		Home to Pond Island Lighthouse.
Pond	ME109S	Atlantic Ocean	Washington		Home to Narraguagus Lighthouse Lighthouse
Mill	ME110	Penobscot Bay	Hancock		Off the west coast of Deer Isle (ME014S)
Pigeon	ME111	Penobscot Bay	Hancock		Off the west coast of Deer Isle (ME014S)
Sheephead	ME112	Penobscot Bay	Hancock		Off the west coast of Deer Isle (ME014S)
Dog	ME113	Bay of Fundy	Washington		off the NE shore of Moose Island (ME033S)
Swan	ME114	Kennebec River	Kennebec		
Flint	ME115S	Pleasant Bay	Washington		S, of Dyer I. ME005S and just E. of Shipstern I.

ISLAND NAME	NUMBER	BODY OF WATER	COUNTY	IOTA	LOCATION & NOTES
Bear	ME116S	Atlantic Ocean	Cumberland		
Merritt	ME117	Atlantic Ocean	Cumberland		
Pole	ME118	Atlantic Ocean	Cumberland		
Ragged	ME119	Atlantic Ocean	Cumberland		
Snow	ME120S	Atlantic Ocean	Cumberland		
Yarmouth	ME121S	Atlantic Ocean	Cumberland		
Bush	ME122S	Ridley Cove, East Casco Bay	Cumberland		
Flash	ME123S	Ridley Cove, East Casco Bay	Cumberland		
Crowley	ME124R	West River	Washington		
Isle au Haut	ME125S	Atlantic Ocean	Knox	NA055	Part of Acadia NP. One SOTA summit.
Bushy	ME126	Winnegance Bay	Cumberland		East side of New Meadows River opposite Dingley Island
Center	ME127S	Quahog Bay	Cumberland		Southwest of Snow Island
Little Snow	ME128S	Quahog Bay	Cumberland		East of Snow Island
Malaga	ME129S	Casco Bay	Cumberland		East of Bear Island
Raspberry	ME130S	Quahog Bay	Cumberland		

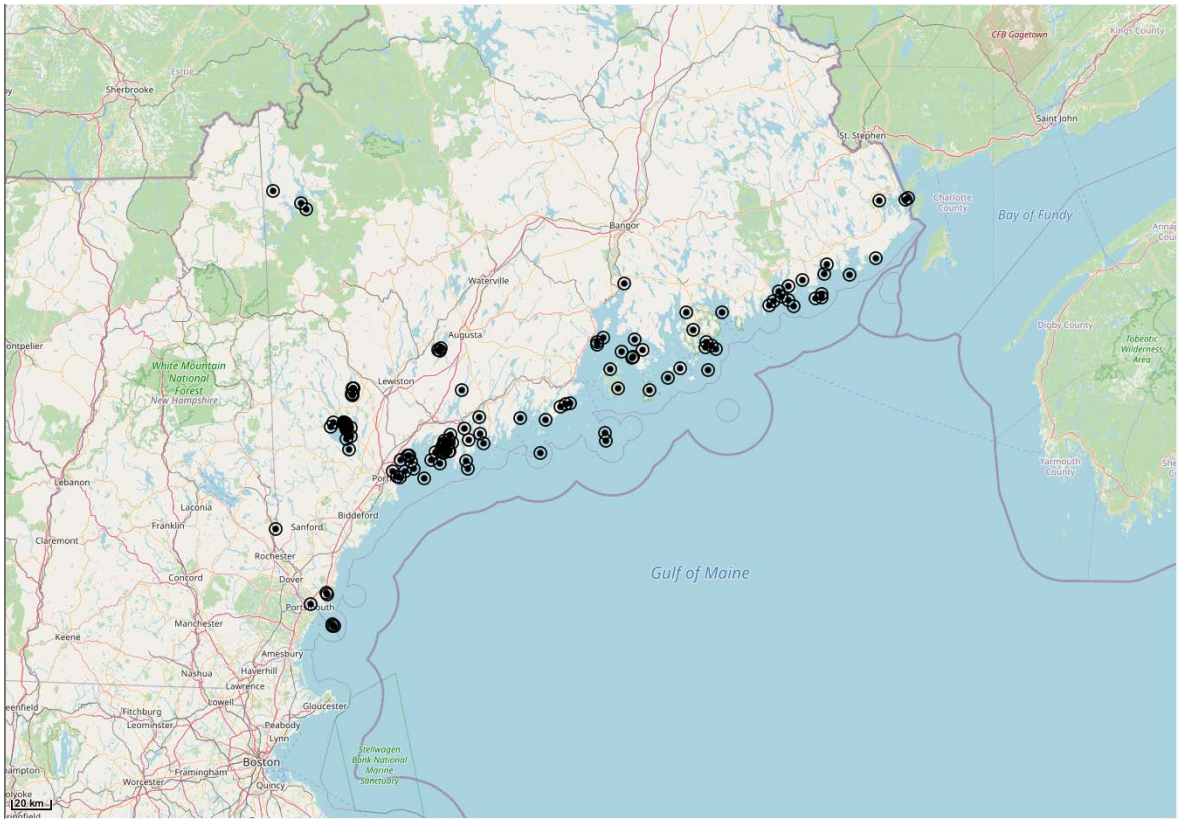

Maryland

ISLAND NAME	NUMBER	BODY OF WATER	COUNTY	IOTA		LOCATION & NOTES
Assateague	MD001S	Atlantic Ocean	Worcester	NA139		E. Of Salisbury - Us 50 To Us 113 To Rte 376 To Rte 611
~~Bloodsworth~~	~~MD002~~	~~Chesapeake Bay~~	~~Dorchester~~	~~NA140~~	Deleted	DELETED -
Smith	MD003S	Chesapeake Bay	Somerset	NA140		E. Of Crisfield - S. Of South Marsh Island
Kent	MD004S	Chesapeake Bay	Queen Annes			Between Annapolis And Grasonville - On Us 301
Wye	MD005R	Wye River	Queen Annes			E. Of Kent Island - Us 50 To Carmichael Rd To Wye Island Rd.
St George	MD006R	Potomac River	St Mary			S. Of Lexington Park - All The Way To The End Of Rte 249
Taylors	MD007S	Chesapeake Bay	Dorchester			S.W. Of Cambridge - To The End Rte 16
Eastern Neck	MD008S	Chesapeake Bay	Kent			N.E. Of Kent Island - At The End Of Rte 445
South Marsh	MD009S	Chesapeake Bay	Somerset	NA140		N.E. Of Crisfield - Between Bloodsworth & Smith Islands
Barren	MD010	Chesapeake Bay	Dorchester			W. Of Upper Hooper / Gunners Island
James	MD011	Chesapeake Bay	Dorchester	NA140		N.W. Of Taylors Island
Poplar	MD013	Chesapeake Bay	Talbot			N.W Of Tilghman Island - 3 Miles W. Of Sherwood

ISLAND NAME	NUMBER	BODY OF WATER	COUNTY	IOTA	LOCATION & NOTES
Deal	MD014S	Tangier Sound	Somerset		W. Of Princess Anne - At The End Of Rte 363
Hart Miller	MD015S	Chesapeake Bay	Baltimore		
Middle Hooper	MD016S	Chesapeake Bay	Dorchester	NA140	S.E. Of Upper Hooper Isl - On Hooper Island Rd.
Tilghman	MD017S	Chesapeake Bay	Talbot		S.W. Of Easton - At The End Of Rte 33
Upper Hooper / Gunners	MD018S	Chesapeake Bay	Dorchester		S.E. Of Taylors Isl - On Rte 335
Turkey Point	MD019R	South River	Anne Arundel		S. Of Annapolis - Rte 214 To Turkey Point Rd.
Cobb	MD020R	Potomac River	Charles		W. Of Leonardtown - Off Us 301 To Rte 257 To Rte 254
Carroll	MD021S	Chesapeake Bay	Baltimore		E. Of Baltimore - On Rte 150 To The End Of Carroll Island Rd
Spesutie	MD022S	Chesapeake Bay	Harford		S.E. Of Aberdeen - Us 22 To Spesutie Island Rd.
Isle of Wight	MD023S	ICWW	Worcester		E. Of Ocean Pines-On Rte 90 Between Ocean Pines & Fenwick Is
Selden	MD024R	Potomac River	Montgomery		Rte. 7, West from WashingtoN DC; Montgomery County
Paton	MD025R	Potomac River	Frederick		Nearest town is Point of Rocks; the island is in the Potomac River

ISLAND NAME	NUMBER	BODY OF WATER	COUNTY	IOTA	LOCATION & NOTES
Little Heater	MD026R	Potomac River	Frederick		Nearest town is Point of Rocks; the island is in the Potomac River
Dock	MD027L	Centennial Lake	Howard		Island 100 feet N of boat rental dock
St Clements	MD028R	Potomac River	St Mary's		
Shepherd	MD029	Potomac River	Washington		
Duck	MD030	Potomac River	Washington		
Little Duck	MD031	Potomac River	Washington		
Harrison	MD032R	Potomac River	Montgomery		Near Leesburg
Sharpshin	MD033R	Potomac River	Montgomery		Near Leesburg
St Pierre	MD034R	Manokin River	Somerset		South of Deal Island Wildlife Area.
Fenwick	MD035S	Atlantic Ocean	Worcester		In both DE and MD
Little Deal	MD036R	Manokin River	Somerset		Just south of Deal Island (MD014S)
Holland	MD037	Chesapeake Bay	Dorchester		About 7 miles west of Little Deal (MD036R)
Janes	MD038S	Chesapeake Bay	Somerset		Janes Island State Park. NW of Crisfiels, MD
Delmarva	MD039S	Chesapeake Bay & Atlantic Ocean	Various Counties		
Heaters	MD040R	Potomac River	Fredrick		down river from the US 15 bridge at Point of Rocks, MD

ISLAND NAME	NUMBER	BODY OF WATER	COUNTY	IOTA	LOCATION & NOTES
Mason	MD041	Potomac River	Fredrick		down river from the US 15 bridge at Point of Rocks, MD
Nolands	MD042R	Potomac River	Fredrick		down river from the US 15 bridge at Point of Rocks, MD
Olmstead	MD043	Potomac River	Montgomery		located in the C&O Canal Historical Park
Ma Leg / Molly's Legg	MD044	Back Creek	Calvert		N of the Patuxent River Naval Air Station
Solomon's	MD045R	Patuxent River	Calvert		N of the Patuxent River Naval Air Station
Tenfoot	MD046R	Potomac River	Montgomery		
Van Deventer / Maddux	MD047	Potomac River	Montgomery		
North Harrison	MD048	Potomac River	Montgomery		Near Leesburg. North of Harrison (MD032)
Mason	MD049	Potomac River	Montgomery		
Pleasure	MD050S	Chesapeake Bay	Baltimore		
Point Lookout	MD051S	Chesapeake Bay	St. Mary's		Point Lookout Lighthouse
Goose	MD052L	Liberty Reservoir	Baltimore		
Prettyboy "A"	MD053L	Prettyboy Reservoir	Baltimore		Northern island
Prettyboy "B"	MD054	Prettyboy Reservoir	Baltimore		Southern island
Battery	MD055R	Susquehanna River	Harford		Susquehanna River NWR

ISLAND NAME	NUMBER	BODY OF WATER	COUNTY	IOTA	LOCATION & NOTES
Meadow	**MD056**	**Potomac River**	**Fredrick**		
Paradise	**MD057R**	**Potomac River**	**Fredrick**		
Birdsaw "A"	**MD058**	**Potomac River**	**Frederick**		
Birdsaw "B"	**MD059**	**Potomac River**	**Frederick**		
Cox	**MD060**	**Potomac River**	**Frederick**		
Mark 12	**MD061S**	**Sinepuxent Bay**	**Worcester**		

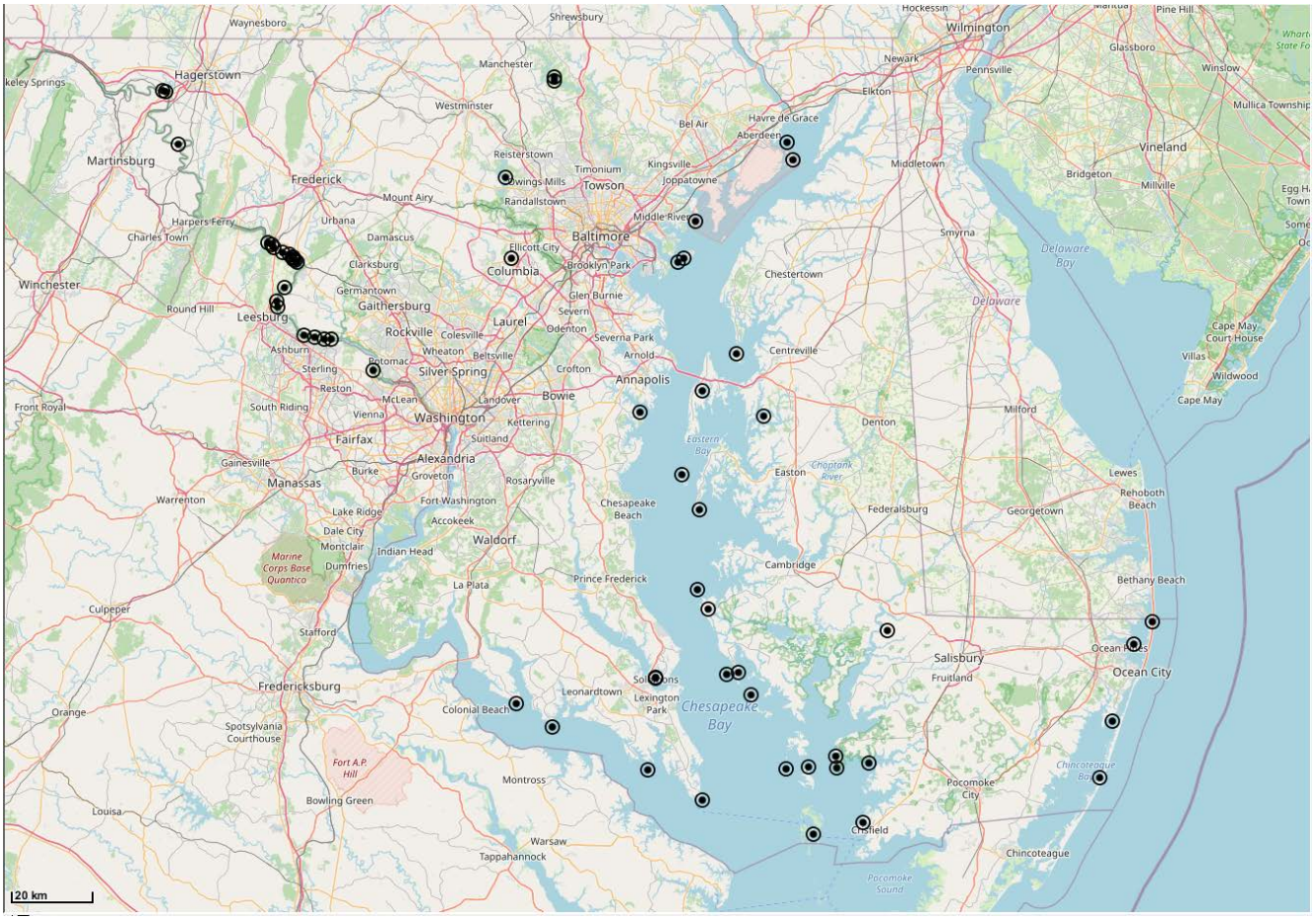

Massachusetts

ISLAND NAME	NUMBER	BODY OF WATER	COUNTY	IOTA	QUALIFIED BY	LOCATION & NOTES
Thacher	MA001S	Atlantic Ocean	Essex	NA148		Home to Cape Ann LighthouseREAD MORE
Plum	MA002S	Atlantic Ocean	Essex			E. Of Haverhill - Rte1a To Rolfes Ln To Plum Isl Tpke.
West	MA003S	Buzzards Bay	Bristol			S.E. Of Fairhaven-E. of Sconticut Neck On Goulart Mem Causw.
Chappaquiddick	MA004S	Nantucket Sound	Dukes	NA046		E. Of Edgartown-On Chappaquiddick Rd.
Martha's Vineyard	MA005S	Nantucket Sound	Dukes	NA046		S.W. Of Hyanis - take ferry from Woods Hole
Naushon	MA006S	Vineyard Sound	Dukes	NA046		N.W. Of Martha's Vineyard
Nantucket	MA007S	Nantucket Sound	Nantucket	NA046		S.E. Of Martha's Vineyard
Hog / Spinnaker	MA008S	Hingham Bay	Plymouth			N.E. Of Hingham - Nantasket St. To Spinnaker Isl. Causeway
Bakers	MA009S	Massachusetts Bay	Essex	NA148		S.E. Of West Beach - About 2 Miles Off Shore
Spectacle	MA010S	Massachusetts Bay	Suffolk	NA148		N.E. Of N. Quincy & W. Of Long Island
Long	MA011	Massachusetts Bay	Suffolk	NA148		N.E. Of N. Quincy - Moon Isl St. To Long Isl St.
Peddocks	MA012	Hingham Bay	Plymouth			N.W. Of Hingham & W. Of Hull
Bumkin	MA013	Hingham Bay	Plymouth			N. Of Hingham - W. Of Sunset Point
Thompson	MA014	Massachusetts Bay	Suffolk			N. Of N. Quincy & N.W. Of Moon Isl.
Pea	MA015	Bround Sound	Essex			
Monomoy, North	MA016	Nantucket Sound	Barnstable			
Nashawena	MA017S	Vineyard Sound	Dukes	NA046		
Nonamesset	MA018	Vineyard Sound	Dukes	NA046		
Pasque	MA019	Vineyard Sound	Dukes	NA046		

ISLAND NAME	NUMBER	BODY OF WATER	COUNTY	IOTA	QUALIFIED BY	LOCATION & NOTES
Cuttyhunk	MA020S	Vineyard Sound	Dukes	NA046		
~~Nomans Land~~	~~MA021~~	~~Nantucket Sound~~	~~Dukes~~	~~NA046~~		DELETED
Popes	MA022R	Acushnet River	Bristol			Between New Bedford & Fairhaven - On Rte 6
Fish	MA023R	Acushnet River	Bristol			Between New Bedford & Fairhaven - On Rte 6
Deer	MA024S	Boston Harbor	Norfolk			S.E. Of Winthrop - Shirley St. To Tafts St.
Gallops	MA025S	Boston Harbor	Norfolk	NA148		
Great / Shady Isle	MA026R	Cole River	Bristol			S.W. Of Swansea To Ocean Grove - Off Of Bay View
Deer	MA027R	Merrimack River	Essex			In Newburyport - I 96 S. Of I 495 - Main To Spofford
Winter	MA028S	Salem Harbor	Essex			N.E. Of Salem - Fort St. To Winter Island Rd.
Pearce	MA029R	Annisquam River	Essex			N.W. Of Gloucester - S.W. Of Babson Point
Osterville	MA030S	Barnstable Bay	Barnstable			Near the town of Hyannis in Barnstable Bay
Georges	MA031S	Boston Harbor	Norfolk	NA148		In Boston Harbor next to Boston Harbor state park
Lieutenant	MA032S	Wellfleet Harbor	Barnstable			Off hy#6 near Wellfleet in Barnstable county
Castle Rock	MA033S	Pleasant Bay	Suffolk			This is NOT Castle Island State Park.
Marblehead Neck	MA034S	Atlantic Ocean	Essex			
Little Brewster	MA035S	Atlantic Ocean	Plymouth	NA148	N1L	
Gooseberry	MA036	Popponesset Bay	Bristol			

ISLAND NAME	NUMBER	BODY OF WATER	COUNTY	IOTA	LOCATION & NOTES
Coney	MA037S				
Long	MA038L	East Brimfield L	Hampden		
Planting	MA039S	Buzzards Bay	Plymouth		S.E. of the I-195 and US 6 interchange
Cape Cod	MA040S	Atlantic Ocean	Barnstable		the area east of the Cape Cod Canal
Cape Ann / "The Island"	MA041S	Atlantic Ocean	Essex		
Lovell	MA042S	Boston Harbor	Suffolk	NA148	confulence of Boston Harbor & Black Rock Channel meet
Straitsmouth / Straits Mouths	MA043	Atlantic Ocean	Essex		Just off shore from Gap Head in Rockport, MA
Ten Pound	MA044S	Gloucester Harbor	Essex		South of Gloucester, MA in the harbor.
Monument	MA045	Oldham Pond	Plymouth		Off of Wampatuck Street in Pembroke MA
Elwell	MA046	Connecticut River	Hampshire		in Elwell State Park, Northampton, MA.
First	MA047	Connecticut River	Franklin		north of the Rte 116 bridge
Second	MA048	Connecticut River	Franklin		north of MA047
Third	MA049	Connecticut River	Franklin		north of MA048
Fourth	MA050	Connecticut River	Franklin		
Marblehead Rock	MA051	Atlantic Ocean	Essex		Off the NE shore of Marblehead Neck (MA034S)
Choate / Hog	MA052	Essex River Estuary	Essex County		part of the Crane Wildlife Refuge
Salt	MA053	Atlantic Ocean	Essex		off shore from Good Harbor, MA
Washburn	MA054S	Waquoit Bay / Eel Pond	Barnstable		
Conspiracy	MA055	Taunton River	Bristol		off Berkley, Mass.

ISLAND NAME	NUMBER	BODY OF WATER	COUNTY	IOTA	LOCATION & NOTES
Gooseberry	**MA056S**	**Buzzards Bay**	**Bristol**		**Part of Horseneck Beach State Reservation**
Bull	**MA057**	**Buzzards Bay / Hadley Harbor**	**Dukes**		
Slates	**MA058S**	**Vineyard Sound *(Cuttyhunk Pond)***	**Dukes**		
Gosnold	**MA059S**	**Vineyard Sound *(Westend Pond)***	**Dukes**		
Penikese	**MA060S**	**Buzzards Bay**	**Dukes**	**NA046**	
Weepecket	**MA061S**	**Buzzards Bay**	**Dukes**		
Monomoy, South	**MA062**	**Nantucket Sound**	**Barnstable**		

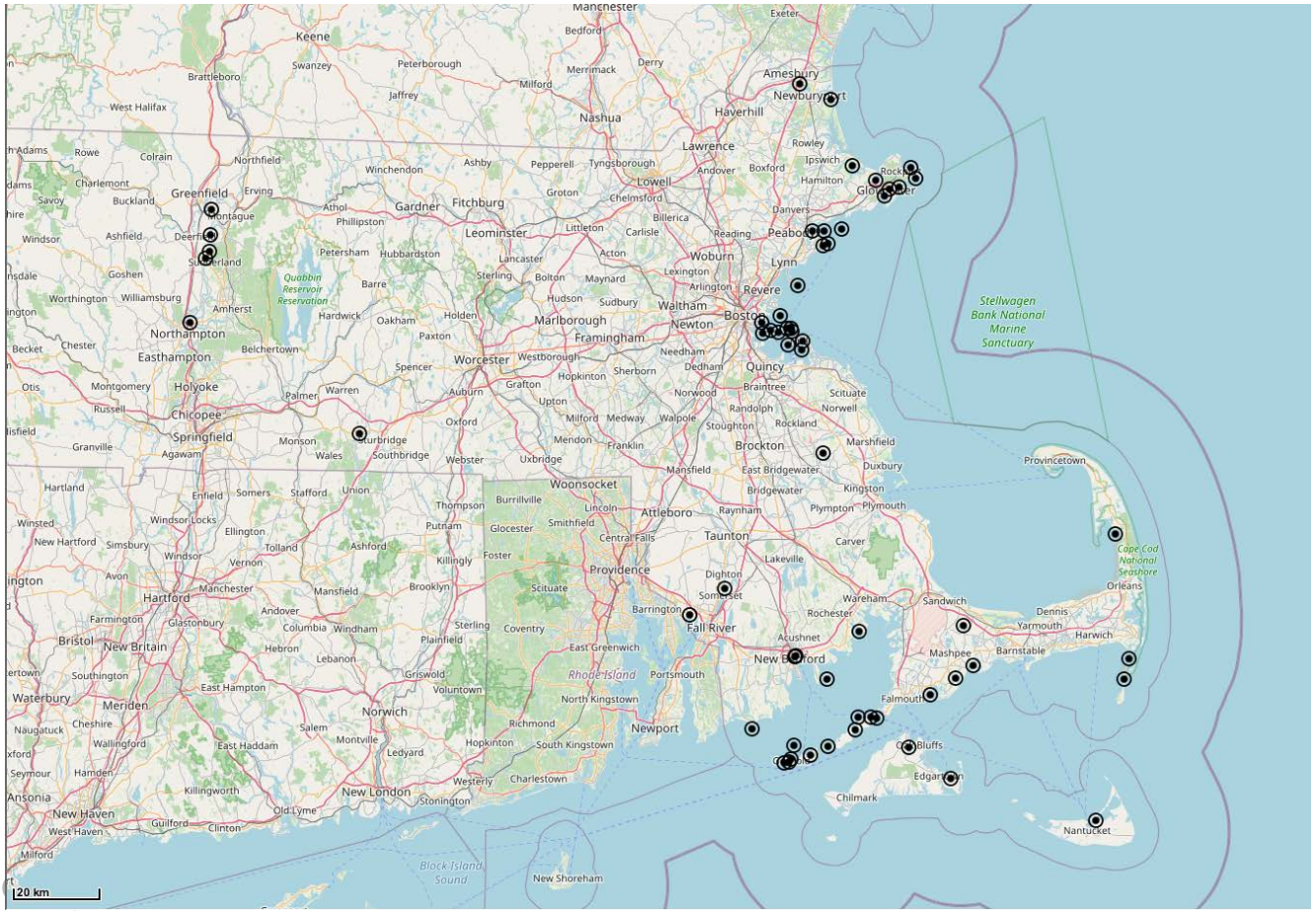



Michigan

ISLAND NAME	NUMBER	BODY OF WATER	COUNTY	IOTA	LOCATION & NOTES
Isle Royale	MI001L	Lake Superior	Keweenaw		N.E. Of Ontonagon - E. Of Grand Marais
Celeron	MI002R	Detroit River	Wayne		S.E. Of Detroit - S.E. Of Gibraltar 1/2 Mile
Hickory	MI003R	Detroit River	Wayne		S.E. Of Detroit - E. Of Gibraltar & S. Of Grosse Ile
Belle Isle	MI004R	Detroit River	Wayne		E. Of Downtown Detroit - At Owen Park
Grosse Ile	MI005R	Detroit River	Wayne		S.E. Of Detroit - E. Of Trenton
Middle Ground	MI006R	Saginaw River	Bay		N.E. Of Bay City -In Saginaw River W. Of Bay Port Off Rte 25
Manisou	MI007	Lake Huron	Huron		N.E. Of Bay City - W. Of Bay Port Off Rte 25
Heisterman	MI008	Lake Huron	Huron		N.E. Of Bay City - W. Of Bay Port Off Rte 25
North	MI009	Lake Huron	Huron		N.E. Of Bay City - N.W. Of Bay Port Off Rte 25
Little Charity	MI010	Lake Huron	Arenac		N.E. Of Charity Island
Charity	MI011	Lake Huron	Arenac		Between Au Gres & Caseville
Thunder Bay	MI012L	Lake Huron	Alpena		E. Of Alpena - 3 Miles From North Point
Middle	MI013	Lake Huron	Alpena		E. Of Ashland - 1.5 Miles From Monaghan Point
Bois Blanc	MI014L	Lake Huron	Mackinac		N.E. Of Sheboygan - S.E Of Mackinac Island in Mackinac County

ISLAND NAME	NUMBER	BODY OF WATER	COUNTY	IOTA	LOCATION & NOTES
Mackinac	MI015L	Lake Huron	Mackinac		E. Of St Ignace - On The Ferry To Mackinac State Island Park
Round	MI016L	Lake Huron	Mackinac		E. Of St Ignace - S.E. Of Mackinac Island
Drummond	MI017L	Lake Huron	Chippewa		S.E. Of Sault Ste. Marie - To The End Of Rte 134
Marquette	MI018	Lake Huron	Mackinac		S.E. Of Cedar Ville - 1/2 Mile From Patrick Landing
Neebish	MI019L	Lake Huron	Chippewa		S.E. Of Sault Ste. Marie - At Barbeau To End Of 15 Mile Rd.
Sugar	MI020R	Saint Marys River	Chippewa		E. Of Sault Ste. Marie on Saint Mary's River- On 1 1/2 Mile Rd.
Grand	MI021L	Lake Superior	Alger		N. Of Munising - 1/2 Mile From Powell Point
Wood	MI022	Lake Superior	Alger		N.W. Of Munising - W. Of Grand Island
Au Train	MI023	Lake Superior	Alger		N.W. Of Munising - Near Rock River
Horseshoe	MI024	Lake Michigan	Charlevoix		N.W. Of Petosky - N.E. Of Beaver Island About 5 Miles
Garden	MI025	Lake Michigan	Charlevoix		N.W. Of Petosky - N. Of Beaver Island About 1 Mile

ISLAND NAME	NUMBER	BODY OF WATER	COUNTY	IOTA	LOCATION & NOTES
Whiskey	MI026	Lake Michigan	Charlevoix		N.W. Of Petosky - N.W. Of Beaver Island About 3 Miles
Trout	MI027	Lake Michigan	Charlevoix		N.W. Of Petosky - W. Of Beaver Island About 4 Miles
High	MI028	Lake Michigan	Charlevoix		N.W. Of Petosky - W. Of Beaver Island About 3 Miles
Gull	MI029	Lake Michigan	Charlevoix		N.W. Of Petosky - W. Of Beaver Island About 7 Miles
North Fox	MI030	Lake Michigan	Leelanau		W. Of Charlevoix - S.W. Of Beaver Island.Special Note
South Fox	MI031	Lake Michigan	Leelanau		W. Of Charlevoix - S.W. Of Beaver Island And S. Of N. Fox. Special Note
Beaver	MI032L	Lake Michigan	Charlevoix		N.W. Of Petosky - About 20 Miles
Manitou	MI033	Lake Superior	Keweenaw		E. Of Eagle River - At The End Of Rte41 - 2 Miles From Shore
Traverse	MI034	Lake Superior	Houghton		S.E. Of Hubbell - E. Of Rabbit Bay About 3 Miles
Gull	MI035	Lake Superior	Marquette		N.W. Of Marquette - N.W. Of Huron River Point About 3 Miles
Partridge	MI036	Lake Superior	Marquette		N. Of Marquette - About 1 Mile Out Into The Lake

ISLAND NAME	NUMBER	BODY OF WATER	COUNTY	IOTA	LOCATION & NOTES
North Manitou	MI037L	Lake Michigan	Leelanau		N.W. Of Leland - About 6 Miles
South Manitou	MI038L	Lake Michigan	Leelanau		N.W. Of Leland - About 8 Miles
St Helena	MI039L	Lake Michigan	Mackinac		W. Of St Ignace - 1 Mile From Gros Cap
St Martin	MI040	Lake Michigan	Delta		S.W Of Fairport - 8 Miles
Harsens	MI041L	Lake St Clair	St Clair		S.W. Of Algonac - Rte 20 To Rte 154
Dickinson	MI042R	St. Clair River	St. Clair		4 miles West of Algonac, MI
Poverty	MI043	Lake Michigan	Delta		S.W. Of Algonac - Between St Martin & Summer Islands
Summer	MI044	Lake Michigan	Delta		S.W. Of Algonac - 1.5 Miles S. Of Anderson Point
Little Summer	MI045	Lake Michigan	Delta		S.W. Of Algonac - 1.5 Miles S.W Of Anderson Point
Power	MI046L	West Arm Grand Traverse Bay	Grand Traverse		1.3 miles East of Grosse Ile Airport, Detroit River Wayne Co
Meso	MI047R	Detroit River	Wayne		S.E. Of Grosse Ile - On E. River Road
Gibraltar	MI048R	Detroit River	Wayne		S.E. Of Detroit - The City Of Gibraltar
Gull	MI049L	Lake St Clair	St Clair		Gull Lk St Clair St Clair
Seaway	MI050L	Lake St Clair	St Clair		St. Lawrence Seaway, Lake St Clair. Special Note

ISLAND NAME	NUMBER	BODY OF WATER	COUNTY	IOTA	LOCATION & NOTES
Rattlesnake	MI051L	Strawberry Lake	Livingston		N.W. Of Ann Arbor - Us 23 To Rte 36 To S. Of Lakeland
Edmund	MI052R	Detroit River	Wayne		S.E. Of Detroit - Near The City Of Gibraltar
Point Drive	MI053R	Detroit River	Wayne		S.E. Of Detroit - Near The City Of Gibraltar
Swan	MI054R	Detroit River	Wayne		S.E. Of Detroit - Attached To Grosse Isle
Sterling	MI055R	River Raisin	Monroe		In The City Of Monroe - W. Of I-75 One Mile
Fordson	MI056R	River Rouge	Wayne		Fordson River Rouge Wayne
Stony Point	MI057L	Lake Erie	Monroe		N.W. Of Monroe - I75 To Dixie Hwy To Pointe Aux Peaux
Elba	MI058R	Detroit River	Wayne		Elba; in the Detroit River
Grape	MI059L	Lake Huron	Chippewa		Grape Lake; in Lake Huron
Diamond	MI060L	Diamond Lake	Cass		Diamond; In Diamond Lake
Indian	MI061L	Lake Erie	Monroe		Indian island In Lake Erie at the mouth of the Ottawa River
Turtle	MI062L	Lake Erie	Monroe		In Lake Erie, East of Woodtick Peninsula, in Monroe County. Also see: OH038L
Millman	MI063R	Huron River	Monroe		In the Huron River, near Rockwood MI, Monroe County
Gard	MI064L	Lake Erie	Monroe		At the mouth of the Ottawa River in lake Erie next to Indian Island

ISLAND NAME	NUMBER	BODY OF WATER	COUNTY	IOTA	LOCATION & NOTES
Horse	MI065R	Detroit River	Wayne		In the Detroit River, next to the city of Gibraltar
Maple	MI066L	Maple Lake	Van Buren		Near Paw Paw, MI, off M40 Hwy, just North of I94
Government	MI067L	Les Cheneaux Grp.	Chippewa		In the Les Cheneaux Group of islands, near Cedarville, MI
Hill	MI068L	Les Cheneaux Grp.	Chippewa		In Les Cheneaux Group, So. of Cedarville, upper peninsula of Lake Huron
White Loon / Island #8	MI069L	Les Cheneaux Grp.	Chippewa		In Les Cheneaux Group, So. of Cedarville, upper peninsula of Lake Huron
Fire	MI070L	Lake Huron	Chippewa		Lake Huron
Harbor	MI071L	Lake Huron	Chippewa		Lake Huron
Bay	MI072L	Lake Huron	Chippewa		Lake Huron
Eagle	MI073R	Kalamazoo River	Allegan		
Sturgis	MI075	Susin Lake	Oakland		3.7 miles NW of Clarkston, MI, Dixie Hwy & Davisburg Rd
Harbor	MI076R	Grand River	Ottawa		in Grand River in Grand Haven
Second	MI077R	Grand River	Eaton		nearest city: Grand Ledge (just west of Lansing)
Clarabelle	MI078L	Craig Lake	Branch		Home to Cape Ann Lighthouse
Marina / Radio	MI079R	St Joseph River	Berrien		in St. Joseph, MI

ISLAND NAME	NUMBER	BODY OF WATER	COUNTY	IOTA	LOCATION & NOTES
Granite	MI080L	Lake Superior	Marquette		11 miles north of Marquette, MI, in Lake Superior
Porter	MI081L	Lake Superior	Keweenaw		Copper Harbor Bay in Lake Superior in the Upper Pennisula of MI.
Sugar	MI082R	Detroit River	Wayne		1.5 miles SE of Grosse Ile Airport, Detroit River
Sugar	MI083	Lake Huron	Alpena		11.2 miles east of Alpena, MI Lake Huron
Gull	MI084	Lake Huron	Alpena		10.8 miles east of Alpena, MI Lake Huron
Round	MI085R	Detroit River	Wayne		1.2 miles SSW of Grosse Ile Airport, Detroit River
McIntyre	MI086	Lake Superior	Marquette		8.3 mi East of Pt. Abbaye, Lake Superior
Park	MI087R	Grand River	Eaton		In Eaton Rapid, MI
Island Park	MI088	Chippewa River	Isabella		Within the city of Mount Pleasant, MI
Murray Lake	MI089L	Murray Lake	Kent		about 9 miles away from the town of Lowell, Michigan
Temperance	MI090	Lake Michigan	Emmet		In Wildrness State Park, West of Mackinaw City.
Waugoshance	MI091	Lake Michigan	Emmet		In Wildrness State Park, West of Mackinaw City.
Clark	MI092	Goguac Lake	Calhoun		Located in Battle Creek, MI

ISLAND NAME	NUMBER	BODY OF WATER	COUNTY	IOTA	LOCATION & NOTES
Twin Lake	**MI093L**	**Twin Lakes**	**Muskegon**		**NW of Twin Lake, MI on Rt. 120**
Sisters	**MI094R**	**River Raisin**	**Monroe**		**In the City of Monroe MI**
Tanglewood	**MI095L**	**Grand Lake**	**Presque Isle**		**south of Thompson's Harbor State Park off of US 23 Special Note:**
Copper	**MI096L**	**Lake Superior**	**Houghton and Keweenaw**		**the Keweenaw Peninsula north of Portage Lake & Canals**
Lime	**MI097R**	**St. Marys River**	**Chippewa**		
Big St. Martin	**MI098**	**Lake Huron**	**Mackinac**		

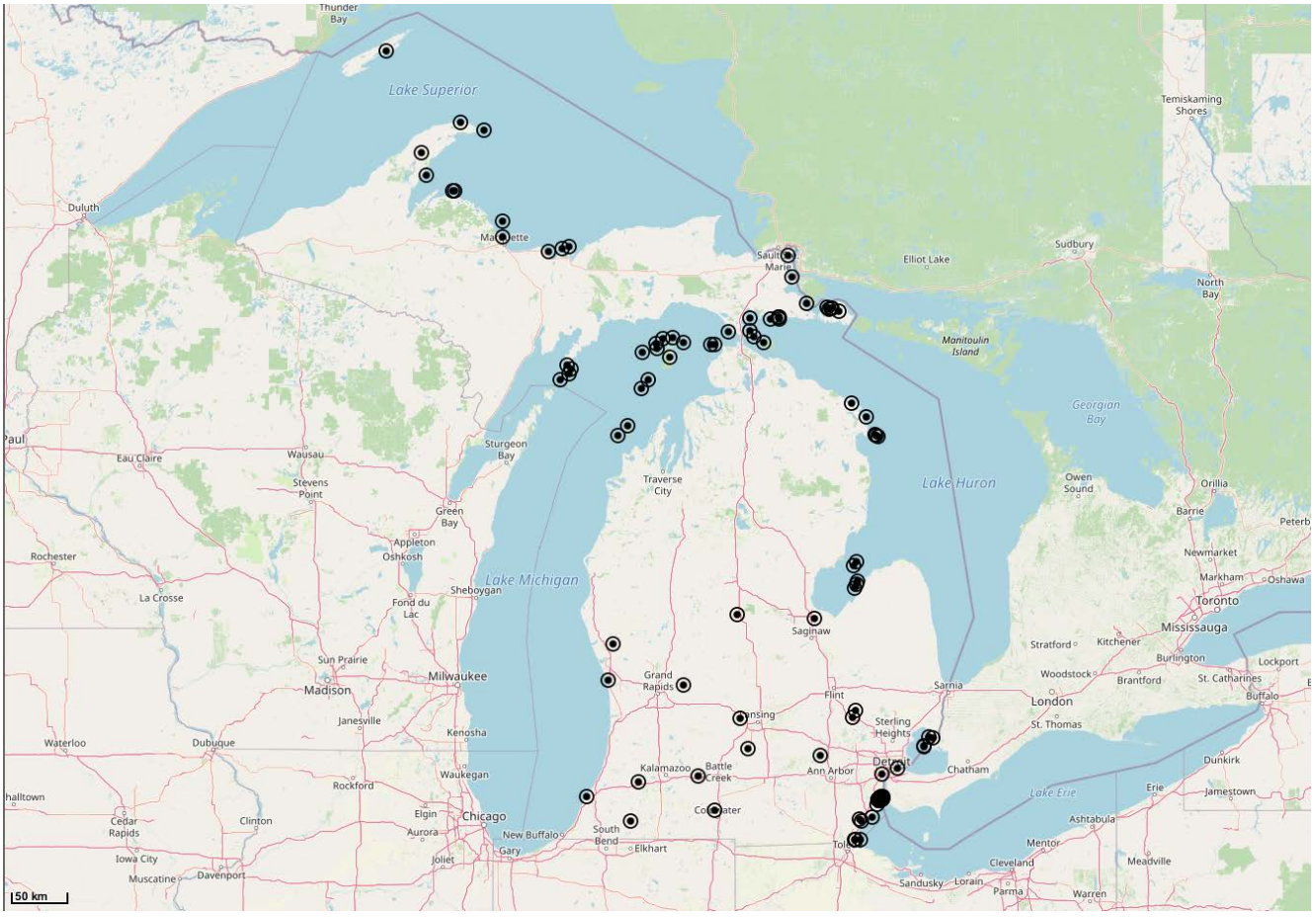

Minnesota

ISLAND NAME	NUMBER	BODY OF WATER	COUNTY	IOTA	LOCATION & NOTES
Island of Peace	MN001R	Mississippi River	Anoka		Just N of the I-694 bridge N of Minneapolis
Phelps	MN002	Lake Minnetonka	Hennepin		
Minnesota Point	MN003L	Lake Superior	St Louis		
Oak	MN004	Lake Of The Woods	Lake of the Woods		
Lower Grey Cloud	MN005R	Mississippi River	Washington		
Nicolet	MN006R	Mississippi River	Hennepin		
Raspberry	MN007R	Mississippi River	Ramsey		
Upper Grey Cloud	MN008R	Mississippi River	Washington		
Gillette	MN009R	Mississippi River	Houston		at river mi 676.2 & is 0.2 mi SW of WI Bad Axe Landing
Knife	MN010L	Lake Superior	Lake		north shore of Lake Superior near Knife River, MN (Lake County)
Big Potato	MN011	Cass Lake	Beltrami		Allens Bay
Cedar	MN012L	Cass Lake	Cass		NE of the intersection of Rt 2 and Rt 371
Little Potato	MN013	Cass Lake	Beltrami		
Star	MN014	Cass Lake	Beltrami		
Loon	MN015	Long Lost Lake	Clearwater		
Sioux Pine	MN016	Trout Lake	St. Louis		Boundary Waters Canoe Area
Cemetery	MN017L	Namakan Lake	St Louis		Voyageurs National Park - ENE of Ash River, MN

ISLAND NAME	NUMBER	BODY OF WATER	COUNTY	IOTA	LOCATION & NOTES
Fox	MN018L	Namakan Lake	St Louis		Voyageurs National Park - ENE of Ash River, MN
Kubel	MN019L	Namakan Lake	St Louis		Voyageurs National Park - ENE of Ash River, MN
McManus	MN020L	Namakan Lake	St Louis		Voyageurs National Park - ENE of Ash River, MN
Namakan	MN021L	Namakan Lake	St Louis		Voyageurs National Park - ENE of Ash River, MN
Wolf Pack East	MN022L	Namakan Lake	St Louis		Voyageurs National Park - ENE of Ash River, MN
Wolf Pack North	MN023L	Namakan Lake	St Louis		Voyageurs National Park - ENE of Ash River, MN
Wolf Pack West	MN024L	Namakan Lake	St Louis		Voyageurs National Park - ENE of Ash River, MN
Center	MN025	Lake Vermilion	St. Louis		Wakemup Bay
Gold	MN026	Lake Vermilion	St. Louis		
Goodwill	MN027	Lake Vermilion	St. Louis		
Treasure	MN028	Lake Vermilion	St. Louis		
Stevens	MN029L	Namakan Lake	St Louis		Voyageurs National Park - ENE of Ash River, MN
Williams	MN030L	Namakan Lake	St Louis		Voyageurs National Park - ENE of Ash River, MN
Foote	MN031R	Ash River	St Louis		Voyageurs National Park - ENE of Ash River, MN

ISLAND NAME	NUMBER	BODY OF WATER	COUNTY	IOTA	LOCATION & NOTES
Nokomis	MN032R	Ash River	St Louis		Voyageurs National Park - ENE of Ash River, MN
Ziski	MN033R	Ash River	St Louis		Voyageurs National Park - ENE of Ash River, MN
Filla	MN034R	Ash River	St Louis		Voyageurs National Park - ENE of Ash River, MN
Sweetnose	MN035L	Kabetogama Lake	St Louis		Voyageurs National Park
Wolf	MN036L	Kabetogama Lake	St Louis		Voyageurs National Park
Big Sky	MN037L	Lake Namakan	St Louis		Voyageurs National Park, MN, Moose Bay
Bivo	MN038L	Lake Namakan	St Louis		Voyageurs National Park, MN, near the U.S. Canadian boarder
Blunt	MN039L	Kabetogama Lake	St Louis		Voyageurs National Park, MN, Nebraska Bay
Boblore	MN040L	Lake Namakan	St Louis		Voyageurs National Park, MN
Freedom	MN041L	Kabetogama Lake	St Louis		Voyageurs National Park, MN
Green	MN042L	Kabetogama Lake	St Louis		Voyageurs National Park, MN
Hamilton	MN043L	Lake Namakan	St Louis		Voyageurs National Park, MN, Junction Bay
Jug	MN044L	Lake Namakan	St Louis		Voyageurs National Park, MN, near Randolph Bay
Larkin	MN045L	Kabetogama Lake	St Louis		Voyageurs National Park, MN

ISLAND NAME	NUMBER	BODY OF WATER	COUNTY	IOTA	LOCATION & NOTES
Postage	MN046L	Lake Namakan	St Louis		Voyageurs National Park, MN, Junction Bay
Magie	MN047	Lake Namakan	St Louis		Voyageurs National Park, MN
Sexton	MN048L	Lake Namakan	St Louis		Voyageurs National Park, MN
Yoder	MN049L	Kabetogama Lake	St Louis		Voyageurs National Park, MN, Lost Bay
Loon	MN050L	Lake Shetek	Murray		In Lake Shetek State Park north of Slayton MN
Island Lake	MN051	Island Lake	Lyon		Sounthwest of Marshall, MN. Off of County Road 13
Baylis Island / Big Bear	MN052L	Crane Lake	St. Louis		in the Minnesota Boundary Waters near Crane Lake MN
Piccard	MN053	Lake Vermilion	St Louis		on Lake Vermilion, St Louis County, Minnesota
Ormonds	MN054	Lake Vermilion	St Louis		on Lake Vermilion, St Louis County, Minnesota
Taylor	MN055	Lake Vermilion	St Louis		on Lake Vermilion, St Louis County, Minnesota
Taylors	MN056	Lake Vermilion	St Louis		on Lake Vermilion, St Louis County, Minnesota
Schmidts	MN057	Lake Vermilion	St Louis		on Lake Vermilion, St Louis County, Minnesota
Staley	MN059	Lake Vermilion	St Louis		on Lake Vermilion, St Louis County, Minnesota

ISLAND NAME	NUMBER	BODY OF WATER	COUNTY	IOTA	LOCATION & NOTES
White Fish	MN060	Lake Vermilion	St Louis		on Lake Vermilion, St Louis County, Minnesota
Turtle	MN061	Lake Vermilion	St Louis		on Lake Vermilion, St Louis County, Minnesota
First	MN063	Lake Vermilion	St Louis		on Lake Vermilion, St Louis County, Minnesota
Second	MN064	Lake Vermilion	St Louis		on Lake Vermilion, St Louis County, Minnesota
Ludlow	MN065	Lake Vermilion	St Louis		on Lake Vermilion, St Louis County, Minnesota
Oak	MN066	Lake Vermilion	St Louis		on Lake Vermilion, St Louis County, Minnesota
Hinsdale	MN067	Lake Vermilion	St Louis		on Lake Vermilion, St Louis County, Minnesota
Hoyt	MN068	Lake Vermilion	St Louis		on Lake Vermilion, St Louis County, Minnesota
ThirtySix	MN069	Lake Vermilion	St Louis		on Lake Vermilion, St Louis County, Minnesota
Black Duck	MN070	Lake Vermilion	St Louis		on Lake Vermilion, St Louis County, Minnesota
Alepo	MN071	Lake Vermilion	St Louis		on Lake Vermilion, St Louis County, Minnesota
Saint Paul	MN072	Lake Vermilion	St Louis		on Lake Vermilion, St Louis County, Minnesota
St Marys	MN073	Lake Vermilion	St Louis		on Lake Vermilion, St Louis County, Minnesota

ISLAND NAME	NUMBER	BODY OF WATER	COUNTY	IOTA	LOCATION & NOTES
Isle Of Pines	**MN074**	**Lake Vermilion**	**St Louis**		**on Lake Vermilion, St Louis County, Minnesota**
Daisy	**MN075**	**Lake Vermilion**	**St Louis**		**on Lake Vermilion, St Louis County, Minnesota**
Strawberry	**MN076**	**Lake Vermilion**	**St Louis**		**on Lake Vermilion, St Louis County, Minnesota**
Moose	**MN077**	**Lake Vermilion**	**St Louis**		**on Lake Vermilion, St Louis County, Minnesota**
Comet	**MN078**	**Lake Vermilion**	**St Louis**		**on Lake Vermilion, St Louis County, Minnesota**
Potato	**MN079**	**Lake Vermilion**	**St Louis**		**on Lake Vermilion, St Louis County, Minnesota**
Spider	**MN080**	**Lake Vermilion**	**St Louis**		**on Lake Vermilion, St Louis County, Minnesota**
Stonich	**MN081**	**Lake Vermilion**	**St Louis**		**on Lake Vermilion, St Louis County, Minnesota**
Birch	**MN082**	**Lake Vermilion**	**St Louis**		**on Lake Vermilion, St Louis County, Minnesota**
Seven Sisters	**MN083**	**Lake Vermilion**	**St Louis**		**on Lake Vermilion, St Louis County, Minnesota**
Long	**MN084**	**Lake Vermilion**	**St Louis**		**on Lake Vermilion, St Louis County, Minnesota**
Hendrickson	**MN085**	**Lake Vermilion**	**St Louis**		**on Lake Vermilion, St Louis County, Minnesota**
Raspberry	**MN086**	**Lake Vermilion**	**St Louis**		**on Lake Vermilion, St Louis County, Minnesota**

ISLAND NAME	NUMBER	BODY OF WATER	COUNTY	IOTA	LOCATION & NOTES
Nyberg	MN087	Lake Vermilion	St Louis		on Lake Vermilion, St Louis County, Minnesota
JB	MN088	Lake Vermilion	St Louis		on Lake Vermilion, St Louis County, Minnesota
Birch	MN089	Lake Vermilion	St Louis		on Lake Vermilion, St Louis County, Minnesota
Dog	MN090	Lake Vermilion	St Louis		on Lake Vermilion, St Louis County, Minnesota
Duffy	MN091	Lake Vermilion	St Louis		on Lake Vermilion, St Louis County, Minnesota
Whisky	MN092	Lake Vermilion	St Louis		on Lake Vermilion, St Louis County, Minnesota
Jackrabbit	MN093	Lake Vermilion	St Louis		on Lake Vermilion, St Louis County, Minnesota
Buzzard	MN094	Lake Vermilion	St Louis		on Lake Vermilion, St Louis County, Minnesota
Matson	MN095	Lake Vermilion	St Louis		on Lake Vermilion, St Louis County, Minnesota
Windy	MN096	Lake Vermilion	St Louis		on Lake Vermilion, St Louis County, Minnesota
Timber	MN097	Lake Vermilion	St Louis		on Lake Vermilion, St Louis County, Minnesota
Knotts	MN098	Lake Vermilion	St Louis		on Lake Vermilion, St Louis County, Minnesota
Fire	MN099	Lake Vermilion	St Louis		on Lake Vermilion, St Louis County, Minnesota

ISLAND NAME	NUMBER	BODY OF WATER	COUNTY	IOTA	LOCATION & NOTES
Pike	MN100R	Mississippi & Minnesota Rivers	Ramsey		at the confluence of the Mississippi and the Minnesota Rivers
Alden	MN101L	Namakan Lake	St. Louis		Voyageurs National Park - ENE of Ash River, MN
Gagnon	MN102L	Namakan Lake	St. Louis		Voyageurs National Park - ENE of Ash River, MN
Gold	MN103	Namakan Lake	St. Louis		Voyageurs National Park - ENE of Ash River, MN
Mica	MN104L	Namakan Lake	St. Louis		Voyageurs National Park - ENE of Ash River, MN
Sheen	MN105L	Namakan Lake	St. Louis		Voyageurs National Park - ENE of Ash River, MN
Snake	MN106L	Namakan Lake	St. Louis		Voyageurs National Park - ENE of Ash River, MN
Strawberry	MN107L	Namakan Lake	St. Louis		Voyageurs National Park - ENE of Ash River, MN
Twin Alligator	MN108L	Namakan Lake	St. Louis		Voyageurs National Park - ENE of Ash River, MN
Wigwam	MN109L	Namakan Lake	St. Louis		Voyageurs National Park - ENE of Ash River, MN
Birch	MN110	Snowbank Lake	Lake		in the Superior National Forest, MN, 22 miles ENE of Ely, MN
Center	MN111	Snowbank Lake	Lake		in the Superior National Forest, MN, 22 miles ENE of Ely, MN

ISLAND NAME	NUMBER	BODY OF WATER	COUNTY	IOTA	LOCATION & NOTES
Burnt	**MN112**	**Snowbank Lake**	**Lake**		**in the Superior National Forest, MN, 22 miles ENE of Ely, MN**
Harri	**MN113**	**Snowbank Lake**	**Lake**		**in the Superior National Forest, MN, 22 miles ENE of Ely, MN**
Greenburg	**MN114**	**St. Croix River**	**Washington**		**north of Marine on St. Croix**
Prescott	**MN115R**	**Mississippi River**	**Dakota**		**at the confluence of the Mississippi and St Croix Rivers. Near Prescott WI**
Simley	**MN116**	**Simley Lake**	**Dakota**		**in Inver Grove Heights, MN**
Fish Hook	**MN117**	**Snowbank Lake**	**Lake**		**21 miles ENE of Ely MN**
Winther / Second Island	**MN118L**	**Lake Koronis**	**Stearns**		**between First Island and Third Island, north of South Koronis Park**
Chase	**MN119L**	**Kabetogama Lake**	**St Louis**		**E of Kabetogama, MN in the Voyageurs National Park**
Cuculus	**MN120L**	**Kabetogama Lake**	**St Louis**		**E of Kabetogama, MN & S of Blue Fin Bay in the Voyageurs National Park**
Headlight	**MN121**	**Kabetogama Lake**	**St Louis**		**E of Kabetogama, MN in the Voyageurs National Park**
Little Knox	**MN122**	**Kabetogama Lake**	**St Louis**		**E of Kabetogama, MN in the Voyageurs National Park**

ISLAND NAME	NUMBER	BODY OF WATER	COUNTY	IOTA	QUALIFIED	LOCATION & NOTES
Little Richie	MN123L	Kabetogama Lake	St Louis			E of Kabetogama, MN in the Voyageurs National Park
Pine	MN124L	Kabetogama Lake	St Louis			E of Kabetogama, MN in the Voyageurs National Park
Richie	MN125	Kabetogama Lake	St Louis			E of Kabetogama, MN in the Voyageurs National Park
Deer Point	MN126	Kabetogama Lake	St Louis			
Coney	MN127	Lake Waconia	Carver			
Dresbach	MN128	Mississippi River	Winona			
Richmond	MN130	Mississippi River	Winona			
Pat Smith	MN131L	Namakan Lake	St. Louis			
Pine	MN132	Clearwater Lake	Clearwater			
Bungalow	MN133L	Clearwater Lake	Wright			
Myre-Big	MN134L	Albert Lea Lake	Freeborn			
Garden	MN135	Lake of the Woods	Lake of the Woods			Garden Island SRA
Ludwick	MN136	Lake Emily	Le Sueur			

Mississippi

ISLAND NAME	NUMBER	BODY OF WATER	COUNTY	IOTA		LOCATION & NOTES
Round	MS001S	Mississippi Sound	Jackson	NA082		Between Pascagoula & Horn Island
Cat	MS002S	Mississippi Sound	Harrison	NA082		Due South of Gulfport - About 8 Miles
Horn	MS003S	Mississippi Sound	Jackson	NA082		Due South of Pascagoula - About 8 Miles
Petit Bois	MS004	Mississippi Sound	Jackson	NA082		Between Horn Island / Dauphin Island Al.
West Ship	MS005S	Mississippi Sound	Harrison	NA082		Due E. Of Cat Island
Spanish Point	MS006S	Pascagoula Bay	Jackson			Off hwy 90 in Pascagoula Bay Jackson county
Deep Point	MS007S	Biloxi Bay	Harrison			Off hwy 90 in the bay of Biloxi Harrison county
Bridge	MS008L	Ross Barnett Res	Madison			Island is part of Hwy 43 crossing over lake 11 miles NE of dam
East Ship	MS009S	Mississippi Sound	Harrison	NA082	K5S/K5Z	Due E. of West Ship
Singing River	MS010	Mississippi Sound	Jackson			located on the east side of where the Pascagoula River empties into the Mississippi Sound, S. of Pascagoula MS
Deer	MS011S	Biloxi Bay / Gulf of Mexico	Harrison			just off shore from Biloxi, MS



Missouri

ISLAND NAME	NUMBER	LAKE / RIVER / GROUP	COUNTY	IOTA	LOCATION & NOTES
Fox / Greys	MO001R	Mississippi River	Clark		S.W. Of Alexandria - Across From Kusie Isl.
Howell	MO002R	Missouri River	St Charles		W. Of Chesterfield - Chesterfield Airport Rd To Olive St.
Ellis	MO003R	Mississippi River	St Charles		West Alton, US 67 Lincoln Shields Rec Area
Dresser	MO004R	Mississippi River	St Charles		Dresser, Mississippi River, St Louis
Maple	MO005R	Mississippi River	St Charles		Maple, Mississippi River, St Charles
Cora	MO006R	Mississippi River	St Charles		Cora, Mississippi River, St Charles
Grand Tower	MO007R	Mississippi River	Perry		Grand Tower Mississippi River Perry
Bryan	MO008R	Missouri River	St Charles		Bryan Island Near the city of St. Charles in the Mo. River
Helds	MO009	Gasconade River	Gasconade		4.3 miles SSE of Fredericksburg, MO
Masters	MO010L	Stockton Lake	Cedar		0.1 miles S of COE Masters Public Use Area on E shore of Sac R lake arm
Big	MO011R	Little Niangua River	Camden		near Camdenton Missouri
Hawaiian	MO012L	Lake of the Ozarks	Miller		near Lakeland Missouri
Berry Bend	MO013L	Truman Lake	St Clair		Berry Bend Park, Corp of Engineers Campground, near Warsaw Missouri
Edge / Snake	MO014L	Stockton Lake	Cedar		Stockton Lake near Stockton, MO

ISLAND NAME	NUMBER	LAKE / RIVER / GROUP	COUNTY	IOTA	LOCATION & NOTES
State Park	MO015L	Stockton Lake	Cedar		
Cuivre	MO016R	Mississippi River	Lincoln and St. Charles		
Dry Cut East	MO017L	Lake Wappapello	Wayne		
Dry Cut West	MO018L	Lake Wappapello	Wayne		

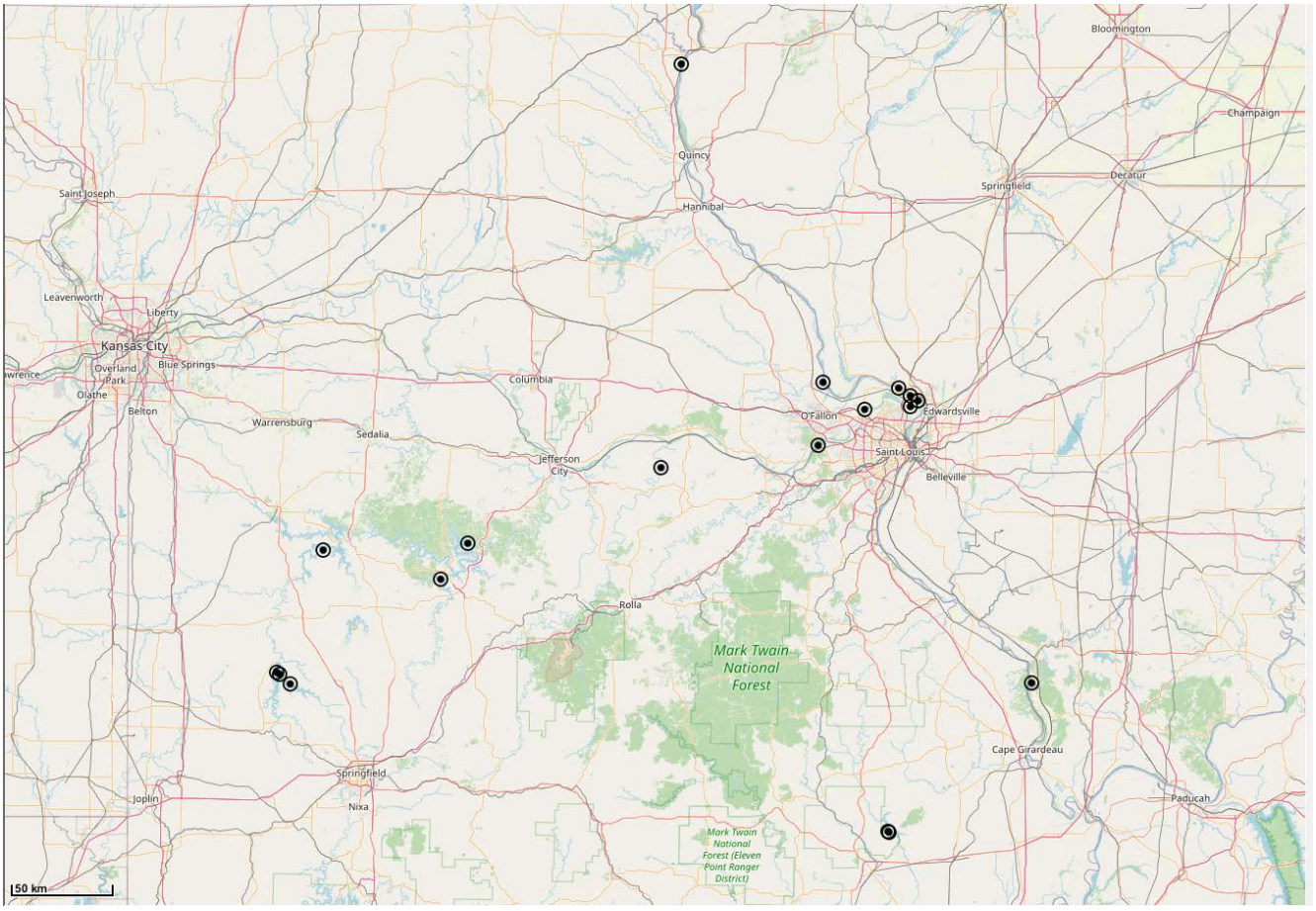

Montana

ISLAND NAME	NUMBER	BODY OF WATER	COUNTY	IOTA	LOCATION & NOTES
Park	MT001	Missouri River	Cascade		East of Great Falls Arport and south of I315
Sacajawea / Gibson / Squaw	MT002	Missouri River	Cascade		Near Great Falls
Ralph's	MT004R	Missouri River	Lewis and Clark		Between Wolf Creek and Craig; down stream from MT005R
California	MT005R	Missouri River	Lewis and Clark		See MT004R note; just down stream from Little Prickly Pear Creek
Roosevelt #1	MT006R	Missouri River	Roosevelt		First island W of MT Hwy 13 bridge along N river bank; across river from MT008R
Roosevelt #2	MT007R	Missouri River	Roosevelt		Just NW of MT006R; not island at low water
Rock Point	MT008R	Missouri River	McCone		First island W of MT Hwy bridge along S river bank; across river from MT006R; not island at low water
North Grass	MT009R	Missouri River	McCone		
Leisure	MT010R	Stillwater River	Flathead		South of Kalispell off of US93
Cliff	MT011L	Cliff Lake	Madison		Lake 23 miles WNW of W. Yellowstone MT; isl is 2 miles S of dam
North	MT012L	Clark Canyon Res.	Beaverhead		Lake 21 Miles S of Dillon; isl 1.1 miles SSW of dam; most Northerly island
Roosevelt	MT013	Missouri River	Beaverhead		Near Ft. Benton
Melita	MT014L	Flathead Lake	Lake		Near Polson MT. Home of Melita Island BSA Camp

Nebraska

ISLAND NAME	NUMBER	BODY OF WATER	COUNTY	IOTA	LOCATION & NOTES
Cedar	NE001R	Platte River	Sarpy		Cedar Island is near the city of La Platte in the River. NOTE
Mormon	NE002R	Platte River	Hall		At Hwy I80 junction and Hwy 281 leading into Grand Island Ne.
Rustic Isle	NE003R	Platte River	Douglas		on SR92 and the Platte River
Platte/I-80	NE004R	Platte River	Sarpy		Under the I-80 bridge near city of Ashland
Scout	NE005L	Maloney Lake	Lincoln		5 mi S. of North Platte, NE; 1 mi W. of state park boat ramp
Goat	NE006R	Missouri River	Cedar		Southwest of Vermillion SD. Same as SD004

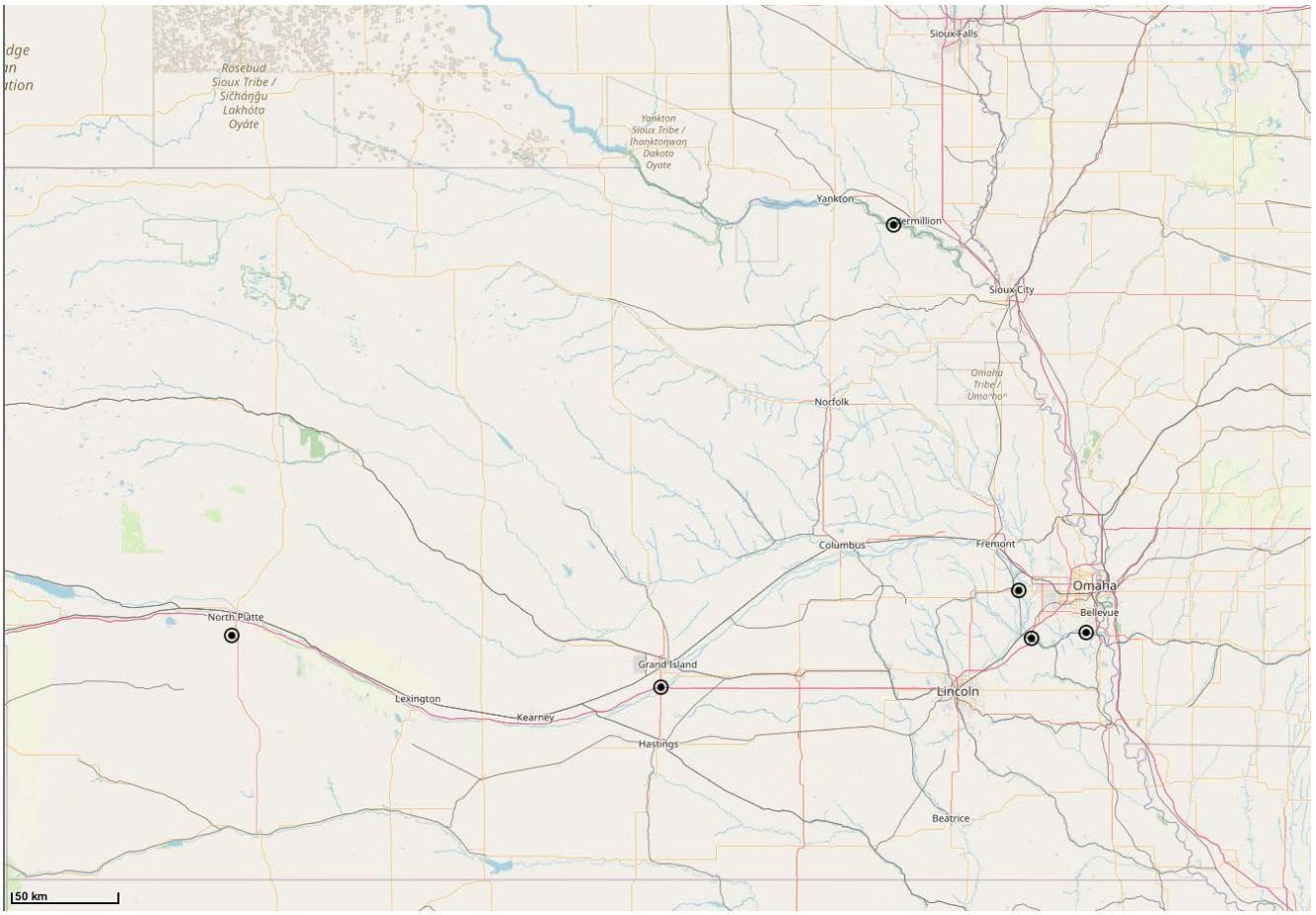

Nevada

ISLAND NAME	NUMBER	BODY OF WATER	COUNTY	IOTA	LOCATION & NOTES
Sentinel	NV001	Lake Mead	Clark		3.5 miles E of Boulder Harbor, 2.7 miles NE of Hemingway Harbor
Park	NV002R	Truckee River	Washoe		In Reno at the Arlington Ave bridge; island is Wingfield Park
Big Boulder	NV003	Lake Mead	Clark		NOTE
Saddle	NV004L	Lake Mead	Clark		0.5 miles NE of Lake Mead Marina; off SR 166 at Pumping Plant No. 1
Black	NV005L	Lake Mead	Clark		5 miles E of Las Vegas Bay Marina
Anaho	NV006	Pyramid Lake	Washoe		Anhoe Island National Wildlife Refuge
Crescent	NV007L	Lake Mead	Clark		1.7 miles ESE of Las Vegas Bay Marina
Sand	NV008	Lake Mead	Clark		2.5 miles ESE of Las Vegas Bay Marina
Beacon Rock	NV009	Lake Mead	Clark		18 miles E of Las Vegas Bay Marina at mouth of Indian Canyon Cove
Deadman's	NV010	Lake Mead	Clark		0.3 miles NNE of Big Boulder I; underwater at normal water level
Middle Boulder	NV011	Lake Mead	Clark		1 mile NE of Hemmingway Harbor; betwn Big and Little B; see NV003 info
Little Boulder	NV012	Lake Mead	Clark		1 mile NE of Hemmingway Harbor; betwn Middle and Rock I's; see NV003 info
Heron	NV013	Lake Mead	Clark		In Overton arm of lake; 3.3 miles SSE of Echo Bay boat ramp

ISLAND NAME	NUMBER	BODY OF WATER	COUNTY	IOTA	LOCATION & NOTES
Bighorn	**NV014**	**Lake Mead**	**Clark**		**In Overton arm of lake; 1.7 miles SE of Echo Bay boat ramp**
Lamoille Creek	**NV015R**	**Lamoille Creek**	**Elko**		**Town of Lamoille 17 miles SW of Elko; creek splits and runs around part of town; verify island meets 50 ft criteria when activating**
Pyramid	**NV016L**	**Lake Mead**	**Clark**		**At entrance to Lake Mead Marina**
Black Bird	**NV017L**	**Lahontan Res.**	**Churchill**		**0.6 miles SW of dam, 0.2 miles NE of Blackbird point**
Gull	**NV018L**	**Lahontan Res.**	**Churchill**		**1.7 miles S of dam, 0.3 miles SW of Evans Island, 0.8 miles E of Drum Point**

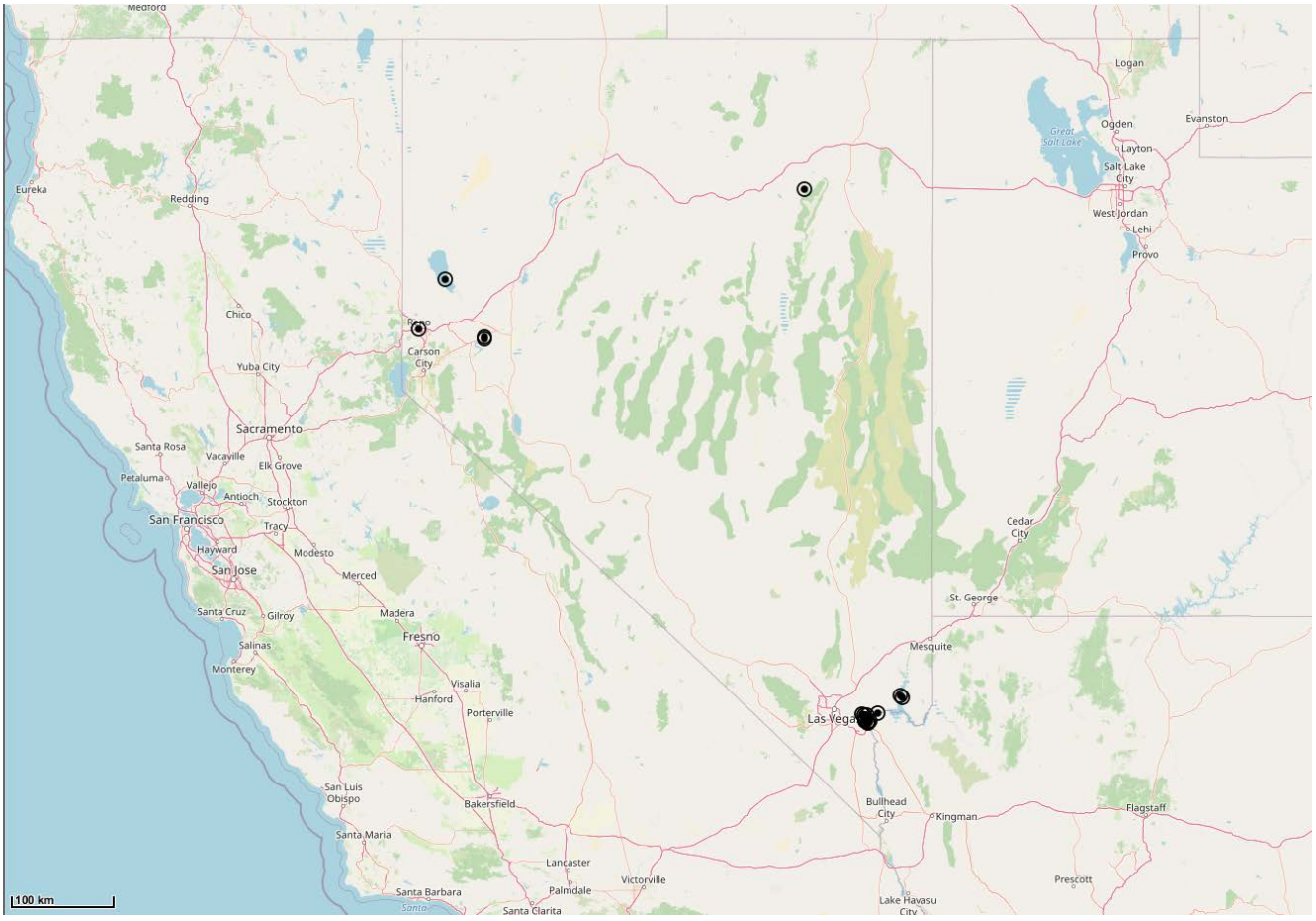

New Hampshire

ISLAND NAME	NUMBER	BODY OF WATER	COUNTY	IOTA	LOCATION & NOTES
Star	NH001S	Isle Of Shoals Grp	Rockingham	NA217	S.E. Of Portsmouth - In The Isles Of Shoals Group
New Castle	NH002R	Piscataqua River	Rockingham		E. Of Portsmouth - On Rte 1B
Pierce	NH003R	Piscataqua River	Rockingham		E. Of Portsmouth - Off Rte 1B
Island Park	NH004R	Connecticut River	Cheshire		E. Of Brattleboro, N.H. - On Rte 119
Pierces	NH005L	Lake Spofford	Cheshire		In Spofford Lake At Rte 9 & Rte 63
Shapleigh	NH006R	Piscataqua River	Rockingham		E. of Portsmouth- On Rte 1B
Goat	NH007R	Piscataqua River	Rockingham		E. Of Portsmouth- On Rte 1B Between Shapleigh & New Castle Is
Nobles	NH008R	Piscataqua River	Rockingham		E. Of Portsmouth - At the Intersection of US 1 & Market St.
Great	NH009R	Connecticut River	Cheshire		In the Connecticut River, state of New Hampshire
Monkey	NH010R	Connecticut River	Cheshire		In the Connecticut River, state of New Hampshire
Little Monkey	NH011	Connecticut River	Cheshire		In the Connecticut River, state of New Hampshire
Yankee	NH012R	Connecticut River	Cheshire		In the Connecticut River, state of New Hampshire

ISLAND NAME	NUMBER	BODY OF WATER	COUNTY	IOTA	LOCATION & NOTES
Walpole	NH013	Connecticut River	Cheshire		In the Connecticut River, state of New Hampshire
Belle / Lady Isle	NH014R	Piscataqua River	Rockingham		In the Piscataqua River
Bowman	NH015L	Squam Lake	Grafton		In Squam Lake
Salmon	NH016L	Northeast Pond	Strafford		Lake on NH-ME border N of Milton, NH; isl is 2.4 miles N of New Bridge Road bridge
Bear	NH017L	Lake Winnipesaukee	Belknap		Near Meredith
Eastman Pond	NH018L	Eastman Pond	Sullivan		near Grantham, NH
Loon	NH019L	Kezar Lake	Merrimack		W. of North Sutton, NH. Off or Rt. 114
Three Mile	NH020L	Lake Winnipesaukee	Belknap		3 miles SSE from Center Harbor, NH.
Gilman	NH021	Connecticut River	Grafton		SW of Hanover NH
White	NH022S	Atlantic Ocean	Rockingham	NA217	10 miles SE of Portsmouth, NH. 3/4 miles SW of Star Island (NH001S).
Four Tree	NH023	Piscataqua River	Rockingham		In the city of Portsmouth NH north of Pierce Island (NH003R)
Five Mile	NH024	Lake Winnipesaukee	Carroll		About five miles SSE of Center Harbor, NH
Hawks Nest	NH025	Lake Winnipesaukee	Belknap		Off the SE shore of Three Mile (NH020L)

ISLAND NAME	NUMBER	BODY OF WATER	COUNTY	IOTA	LOCATION & NOTES
Mooney	NH026	Squam Lake	Grafton		On Squam Lake just north of Bowman (NH015L)
Browns	NH027	Massebesic Lake	Rockingham		east of Manchester NH
Loon	NH028	Massabesic Lake	Rockingham		east of Manchester NH
Three Islands East	NH029	Lake Winnisquam	Belknap		north of Laconia NH
Three Islands Middle	NH030	Lake Winnisquam	Belknap		north of Laconia NH
Three Islands West	NH031	Lake Winnisquam	Belknap		north of Laconia NH
Point	NH032	Wicwas Lake / Wickwas Lake	Belknap		W of Meredith NH
Governor's	NH033	Lake Winnipesaukee	Belknap		Off Rt. 3 E. of Weir's Beach

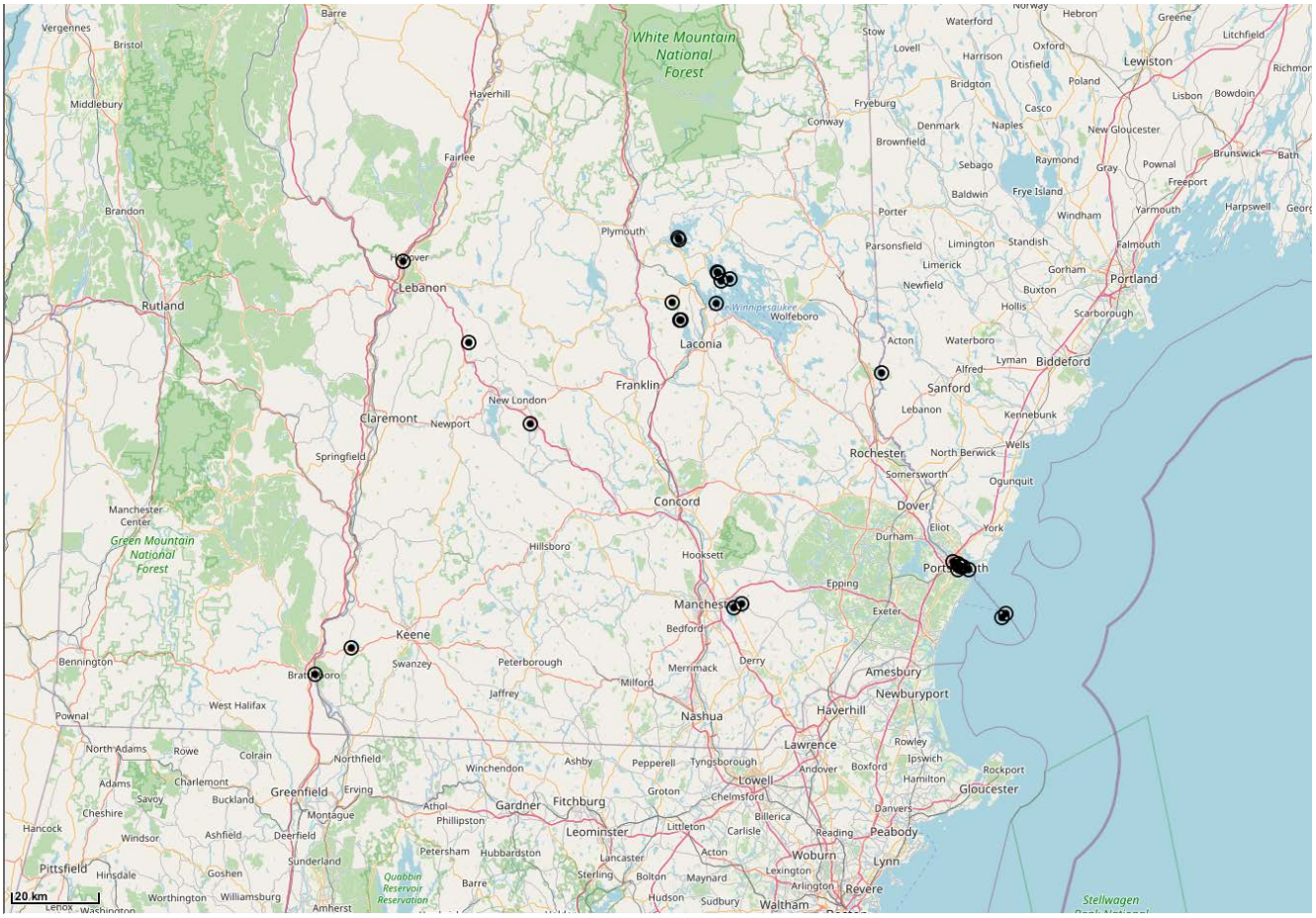

New Jersey

ISLAND NAME	NUMBER	BODY OF WATER	COUNTY	IOTA	LOCATION & NOTES
Long Beach (Tucker)	NJ001S	Atlantic Ocean	Ocean	NA111	E. Of Manahawkin- At The End Of Rt 72
Soldiers	NJ002	Mirror Lake	Burlington		In The City Of Browns Mills
Absecon	NJ003S	Atlantic Ocean	Atlantic		Has Atlantic City On It
Alex	NJ004	Lakes Bay	Atlantic		1.8 miles East of Northfield, NJ
Great	NJ005S	Lakes Bay	Atlantic		W. Of Atlantic City - On Us 40
Whirlpool	NJ006	Lakes Bay	Atlantic		W. Of Atlantic City - S.W. Of Great Island
Tom's	NJ007	Lakes Bay	Atlantic		Between Northfield & Margate City - On Cr 563
Ocean County Barrier	NJ008S	Atlantic Ocean	Ocean		
Pork	NJ009S	Lakes Bay	Atlantic		Between Northfield & Margate City - On Cr 563
Petty	NJ010R	Delaware River	Camden		Between Camden & Philadelphia - In The Back Channel
Bonnet	NJ011S	Manahawkin Bay	Ocean	NA111	Between Long Beach & The Main Land - On Rte 72
Cedar Bonnet	NJ012S	Manahawkin Bay	Ocean	NA111	Between Long Beach & The Main Land - On Rte 72
West Point	NJ013S	Silver Bay	Ocean		Intracoastal W.W. - E. Of Toms River - 1 Mile N. Of Pelican
Pelican	NJ014S	Silver Bay	Ocean		Intracoastal W.W. - E. Of Toms River On Rte 37
Seven Mile	NJ015S	Atlantic Ocean	Cape May	NA111	Avalon & Stone Harbor, NJ are located on this island.
Five Mile (Wildwood)	NJ016S	Atlantic Ocean	Cape May		Home of Hereford Inlet Lighthouse.
Treasure	NJ017R	Delaware River	Hunterdon		S. Of Frenchtown At Kingwood Station On Rte 29
Chadwick Beach	NJ018S	Barnegat Bay	Ocean		E. Of Toms River - Rte 37 To Rte 35 To Strickland

ISLAND NAME	NUMBER	BODY OF WATER	COUNTY	IOTA	LOCATION & NOTES
~~Stone Harbor~~ see NJ015S	~~NJ019S~~	~~Atlantic Ocean~~	~~Cape May~~	~~NA111~~	DELETED
Brigantine/Boot	NJ020S	Atlantic Ocean	Atlantic	NA111	N.E. Of Atlantic City - Us 30 To Rte 87
Kiahs	NJ021S	Shelter Island Bay	Atlantic		S.W. Of Atlantic City - Us 9 To Cr 563 First Isl From Mainland
Shark River	NJ022R	Shark River	Monmouth		S. Of Asbury Park - Rte 35 To River Rd.
Liberty	NJ023R	Hudson River	Hudson		Has The Statue Of Liberty On It
Shellingers	NJ024S	Cape May Harbor	Cape May		N.E. Of The City Of Cape May
Sassafras	NJ025S	Atlantic Ocean	Cape May		
West Wildwood	NJ026S	ICWW	Cape May		W. Of Wildwood Isl. - Pacific Ave To Cr621
Anglesea Marsh	NJ027S	ICWW	Cape May		N. Of Wildwood Isl. - On Rte147 & Cr619
Raccoon	NJ028	Hopatcong Lake	Sussex		In Hopatcong Lake Sussex co.
Cape May	NJ029S	Atlantic/Cape Harb	Cape May		Home to Cape May Lighthouse.
Oyster Creek Isl	NJ030S	Manahawkin Bay	Ocean		Off HY 9 & Garden State Pkwy. Way by Nuclear Power Plant
Venice Lagoon Isl	NJ031S	Absecon Bay	Atlantic		West Of Atlantic City On RT.30 By VENICE Park & Granicy Ave.
Penrose Channel Isl	NJ032S	Absecon Bay	Atlantic		West Of Atlantic City On RT.30 By Venice Park & Granicy Ave.
Chelsea Harbor	NJ033S	Lakes bay	Atlantic		West Of Atlantic City On RT.40 Next to Great Island In Lakes Bay
Ocean City Barrier	NJ034S	Great Harbor Bay	Cape May		Lat/Lon is approx 39.25n-74.6w; Great Egg Harbor Bay

ISLAND NAME	NUMBER	BODY OF WATER	COUNTY	IOTA	LOCATION & NOTES
Burlington	**NJ035R**	**Delaware River**	**Burlington**		**North of Burlington in Delaware River**
Ellis	**NJ036R**	**Upper New York Bay**	**Hudson**		**Ellis 1.3 miles South of Jersey City, NJ adjacent Liberty State Park**
Game Creek	**NJ037R**	**Salem River**	**Salem**		**Special note**
Chester	**NJ038R**	**Delaware River**	**Gloucester**		**East of the Commodore Barry Bridge**
Halsey	**NJ039**	**Lake Hopatcong**	**Morris**		**SE of Raccoon Island (NJ028)**
Rainbow	**NJ040S**	**Great Egg Harbor Bay**	**Cape May**		
Ludlam	**NJ041S**	**Atlantic Ocean**	**Cape May**		

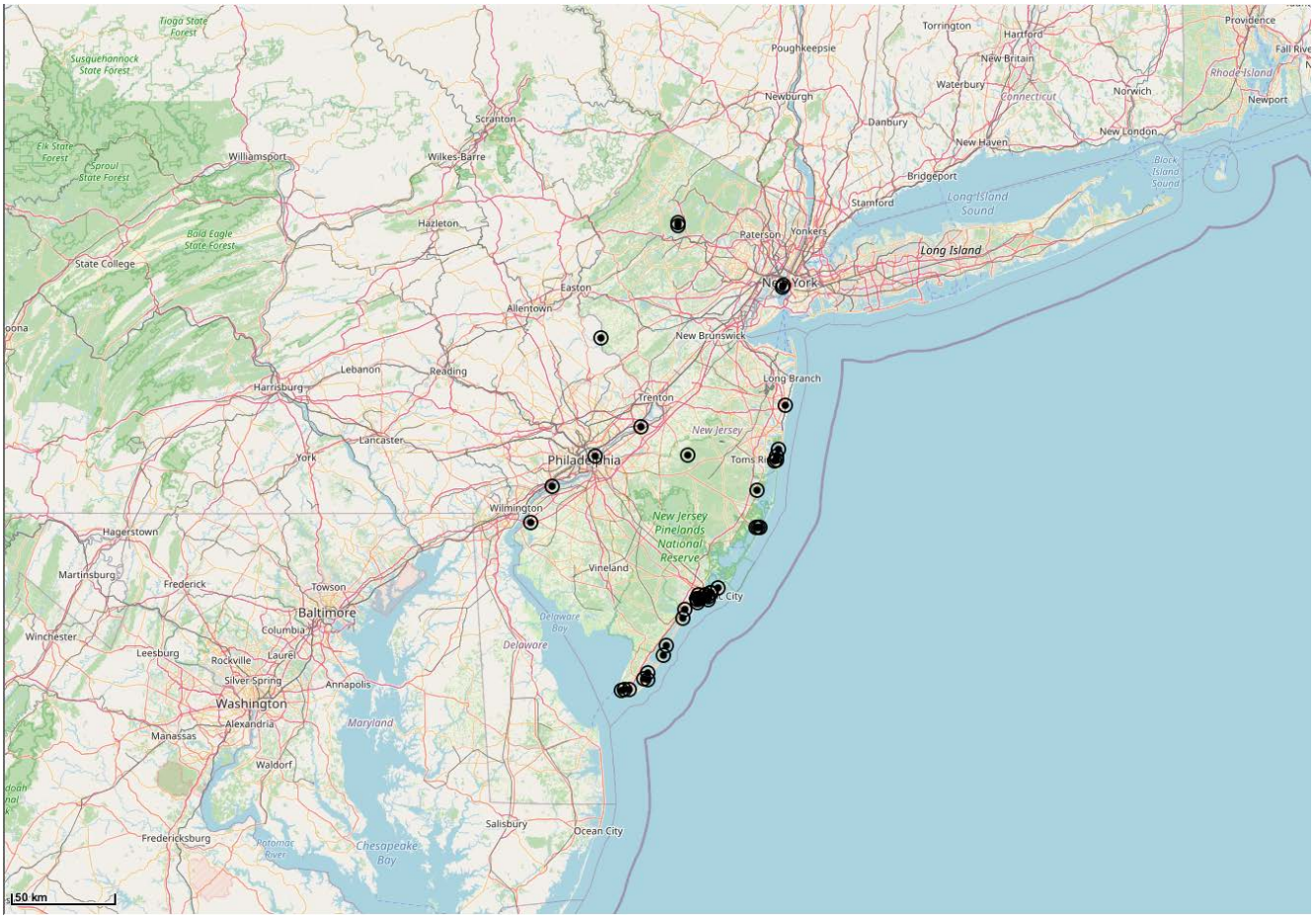

New Mexico

ISLAND NAME	NUMBER	BODY OF WATER	COUNTY	IOTA	LOCATION & NOTES
Watson	NM001L	Ute Lake	Quay		On S side of lake at lake mile 7; middle isl of the five Watson Islands
McGillicuddy	NM002L	Lake Sumner	DeBaca		200 yds NE of main campground boat ramp
Upper	NM003L	Lake Roberts	Grant		Lake is 18 miles NNE of Silver City, isl is near Upper Lake Campground
Bobs	NM004L	Lake Roberts	Grant		Lake is 18 miles NNE of Silver City, isl is near dam
Elephant Butte	NM005L	Elephant Butte Res	Sierra		Island is at lake mile 0.5
Horse	NM006L	Elephant Butte Res	Sierra		Island is at lake mile 2.7
Big	NM007L	Lake Heron	Rio Arriba		Lake 7 miles W of Tierra Amarilla, island in center of lake
Rattlesnake	NM008L	Elephant Butte Res	Sierra		Island is at lake mile 4
Big	NM009L	Storrie Lake	San Miguel		Lake 5 miles N of Las Vegas, isl 0.4 miles N of state park boat ramp
Long Point	NM010L	Elephant Butte Res	Sierra		Island is at lake mile 8
North Deer	NM011L	Elephant Butte Res	Sierra		Island at lake mile 4 at mouth of McRae Canyon
Hotsprings Cove	NM012L	Elephant Butte Res	Sierra		Island in Hot Springs Cove 1 mile W of lake mile 6
North Long Point	NM013L	Elephant Butte Res	Sierra		Island is at lake mile 8 just N of NM010L

ISLAND NAME	NUMBER	BODY OF WATER	COUNTY	IOTA	LOCATION & NOTES
Kettletop No 2	NM014L	Elephant Butte Res	Sierra		Island is E of lake mile 9.3 and is N of Kettletop Butte & NE of NM014L
Jungles	NM015L	Elephant Butte Res	Sierra		Island E of lake mile 2.8 and just S of Jungles Gate
Long Ridge / Chaney Rocks	NM016L	Elephant Butte Res	Sierra		Island W of lake mile 1.5 and between EB Island and Horse Island
Three Sisters	NM017L	Elephant Butte Res	Sierra		Three Sisters Point W of lake mile 12
Kettletop No 3	NM018L	Elephant Butte Res	Sierra		Island E of lake mile 9 and is just NW of Kettletop Butte
The Island	NM019L	Santa Rosa Lake	Guadalupe		Lake 5 mi N Santa Rosa. Isl 0.7 miles N boat ramp.
Campers	NM020L	Conchas Lake	San Miguel		Isl in Perro Creek arm (Canadian arm lake mile 8) and NE of Big Island
Watson #2	NM021L	Ute Lake	Quay		See NM001L info; isl is most westerly of Watson group
Mine	NM022L	Ute Lake	Quay		S side of lake at lake mile 3 at mouth of Mine Canyon
Sand Stone	NM023L	Abiquiu Lake	Rio Arriba		Isl 4 miles +- NW of dam on east side of lake. Access req owner's OK.
Red Rock	NM024L	Abiquiu Lake	Rio Arriba		Island 0.4 miles N of NM023L.

ISLAND NAME	NUMBER	BODY OF WATER	COUNTY	IOTA	LOCATION & NOTES
Comanche	NM025L	Abiquiu Lake	Rio Arriba		Island 3 miles +- NW of dam near mouth of Comanche Canyon
Puerco	NM026L	Abiquiu Lake	Rio Arriba		Island 6 miles as crow flies WNW of dam at mouth of Rio Puerco
Cerrito	NM027L	Abiquiu Lake	Rio Arriba		Island just north of Corps boat ramp
Quemado	NM028L	Quemado Lake	Catron		Lake 14 miles S of Quemado, only island in lake
Rattlesnake	NM029L	Conchas Lake	San Miguel		Conchas arm lake mile 3. Access requires owner's permission.
Watson #4	NM030L	Ute Lake	Quay		See NM001L info; isl is between NM001L and NM031L
Watson #5	NM031L	Ute Lake	Quay		See NM001L info; isl is most easterly of Watson group
Horseshoe	NM032L	Ute Lake	Quay		At lake mile 6, E side of lake at Horseshoe Bend
Cow Springs	NM033L	Ute Lake	Quay		At lake mile 9.7. S side of lake at mouth of Cow Springs Canyon
Bobcat	NM034L	Ute Lake	Quay		0.3 miles SW of Watson Isl, near mouth of Bobcat Canyon

ISLAND NAME	NUMBER	BODY OF WATER	COUNTY	IOTA	LOCATION & NOTES
Dam	NM035L	Ute Lake	Quay		0.4 miles W of dam
Marina	NM036L	Ute Lake	Quay		By Logan Park Marina in Ute Creek lake arm
Navajo	NM037L	Navajo Lake	San Juan		1.2 miles N of dam, E of marina, submerged when lake is full
Watson #3	NM038L	Ute Lake	Quay		See NM001L info; isl is between NM001L and NM021L
Red	NM039	Red Lake	McKinley		

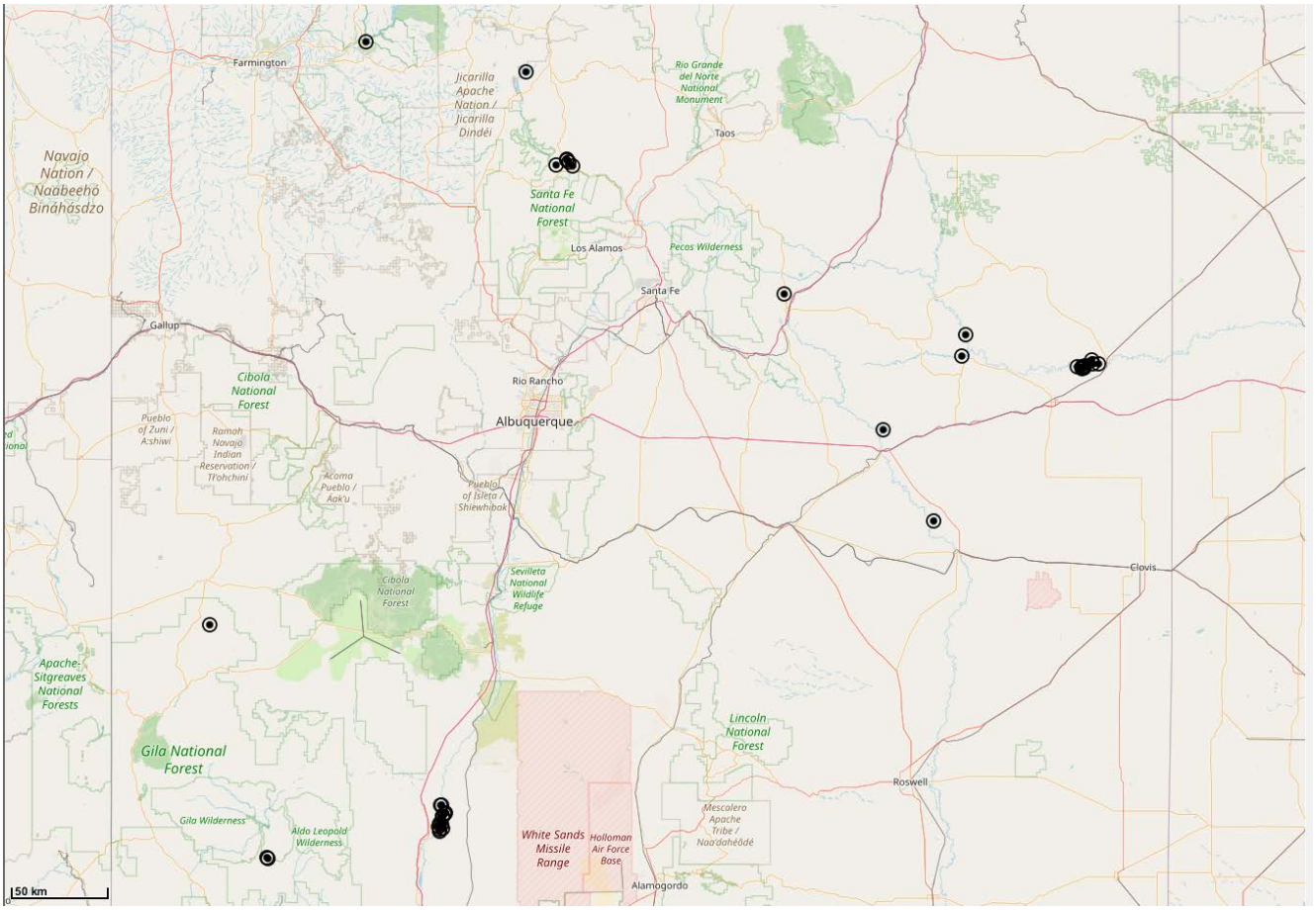

New York

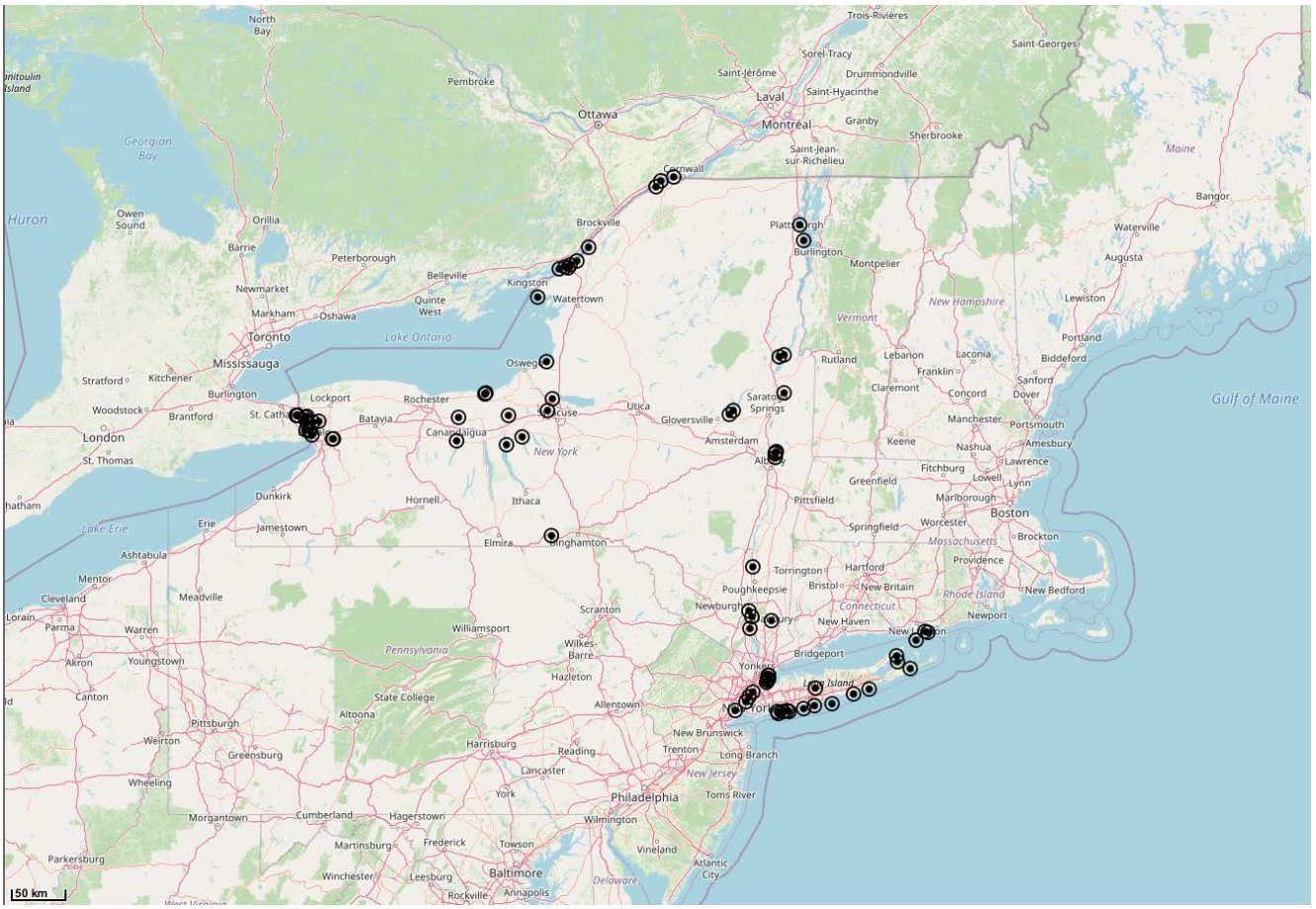

ISLAND NAME	NUMBER	BODY OF WATER	COUNTY	IOTA	LOCATION & NOTES
Grand	NY001R	Niagara River	Niagara		S.E. Of Niagara Falls - On I 190
Fishers	NY002S	Block Island Sound	Suffolk	NA026	In Long Island Sound - Via Ferry From New London Conn.
Long	NY003S	Long Island Sound	Queens	NA026	Large Body Of Land Sticking Out Into The Atlantic From N.Y.

ISLAND NAME	NUMBER	BODY OF WATER	COUNTY	IOTA	LOCATION & NOTES
Staten	NY004S	Lower Bay	Richmond		Below Jersey City - At Us 278 & Willowbrook Express Way
Shelter	NY005S	Gardiners Bay	Suffolk	NA026	On The Tip Of Long Island -On Rte 114
Little Gull	NY006S	Block Island Sound	Suffolk	NA026	Tip Of Long Island - At The End Of Rte 2 Past Plum Is
Middle	NY007S	Middle Bay	Suffolk		0.4 miles North of intersection, Lido Blvd & Donna Drive, Lido Beach, NY
Barnhart	NY008R	St Lawrence River	St Lawrence		N.E. Of Messina - Off Rte 37 To The End Of Rte 131
Wilson Hill	NY009R	St Lawrence River	St Lawrence		N.E. Of Massena - Off Rte 131 To Wilson Hill Rd
Wellesley	NY010R	St Lawrence River	Jefferson		N. Of Watertown - On I-81 at the Canadian border
Manhattan	NY011R	Hudson River	New York		W. Of Long Island Between Long Island And Jersey City
Governors	NY012S	Upper Bay	New York	NA026	S. Of Manhattan Isl. Between Long Island And Jersey City
Fire	NY013S	Atlantic Ocean	Suffolk	NA026	S. Of Long Island - At The End Of Robert Moses State Pkwy
City	NY014S	Long Island Sound	Bronx	NA026	S. Of Pelham Manor - At The End Of City Island Rd
Twin	NY015S	Long Island Sound	Bronx		Pelham Bay Park, 1.2 miles NNE of City Island Bridge
Glen	NY016S	Long Island Sound	Westchester		S.E. Of Pelham Manor - Of Us 1 To Glen Island Approach Rd.
Captree	NY017S	Great South Bay	Suffolk		S. Of W. Islip On Robert Moses Causeway Before Oak Beach

ISLAND NAME	NUMBER	BODY OF WATER	COUNTY	IOTA	LOCATION & NOTES
Jones Beach	**NY018S**	**South Oyster Bay**	**Nassau**		**Along The Southern Shore Of Long Island - On Bay Pkwy**
Jones	**NY019S**	**South Oyster Bay**	**Nassau**		**S. Of Freeport - On Suken Meadow Pkwy & Loop Pkwy**
Meadow	**NY020S**	**South Oyster Bay**	**Nassau**		**S. Of Freeport - E. Of Jones Island On The Loop Pkwy**
Long Beach	**NY021S**	**Atlantic Ocean**	**Nassau**		**S. Of Oceanside - On Long Beach Rd & E. Park**
Iona	**NY022R**	**Hudson River**	**Rockland**		**5 Miles S. Of The West Point Military Academy**
Fairy	**NY023L**	**Lake Mahopac**	**Putnam**		**E. Of Mahopac - Us-6 To Us-6n To Mahopac Gardens**
Simmons	**NY024R**	**Hudson River**	**Albany**		**N.W. Of Troy - Us-4 To Rte 470**
Starbuck	**NY025R**	**Hudson River**	**Albany**		**W. Of Troy - Take The Green Island Bridge**
Van Schaick	**NY026R**	**Hudson River**	**Albany**		**N.W. Of Troy - Us-4 To Rte 470**
Peebles	**NY027R**	**Hudson River**	**Albany**		**N.W. Of Troy - Us-4 To Rte 470 Then N. On Delaware Ave.**
Goat	**NY028R**	**Horseshoe Falls**	**Niagara**		**At Niagara Falls New York**
Roosevelt	**NY029R**	**East River**	**New York**		**East River in New York County**
Tonawanda	**NY030R**	**Niagara River**	**Niagara**		**Niagara River in Niagara County**
Cayuga	**NY031R**	**Niagara River**	**Niagara**		**Niagara River in Niagara County**
Unity	**NY032R**	**Niagara River**	**Erie**		**Note: Renamed from Squaw on July 6, 2015.**
Harbor Isle	**NY033S**	**Long Island**	**Nassau**		**On Long Island, in Nassau County**

ISLAND NAME	NUMBER	BODY OF WATER	COUNTY	IOTA	LOCATION & NOTES
Fork	NY034L	Lake George	Warren		On Lake George, near the village of Bolton Landing, Rt.9N
Threemile	NY035R	Erie Canal	Erie		North Tonawanda, intersection Towawanda Creek & Sweet Home Roads
~~Ellis~~	~~NY036S~~	~~Upper New York Bay~~	~~New York~~		
South	NY037L	Como Lake	Erie		entrance .7 miles South of Broadway on Lake Ave
Columbia	NY038	Long Island Sound	Westchester		1.1 miles SSE of Glen Island County Park Bridge
Schuyler	NY041L	Lake Champlain	Essex		2.5 miles SE of Port Kent, NY Lake Champlain
Valcour	NY042L	Lake Champlain	Clinton		3.5 miles SE of Plattsburgh AFB Lake Champlain
Rogers	NY043R	Hudson River	Washington		In Ft. Edward where Highway 197 crosses island
North	NY044L	Como Lake	Erie		, entrance .7 miles South of Broadway on Lake Ave
Beaver	NY045R	Niagara River	Erie		Located on the southern tip of Grand Island (NY001R)
Skenoh	NY046L	Canandaigua Lake	Ontario		name changed from Squaw
Pollepel	NY047R	Hudson River	Dutchess		South of I-84. By the Hudson Highlands State Park
Strawberry	NY048	Niagara River	Erie		S. of Grand Island (NY001R)
Motor / Pirate	NY049R	Niagara River	Erie		S. of Grand Island (NY001R)
Grass	NY050	Niagara River	Erie		N. of Grand Island (NY001R). Near Buckhorn State Park.

ISLAND NAME	NUMBER	BODY OF WATER	COUNTY	IOTA	LOCATION & NOTES
Green	NY051	Niagara River	Niagara		E.S.E. of Niagara Falls. Accessable by foot only.
Luna	NY052	Niagara River	Niagara		E.S.E. of Niagara Falls. Accessible by foot only.
Asenath	NY053	Niagara River	Niagara		S. of Goat Island (NY028R).
Angeline	NY054	Niagara River	Niagara		S. of Goat Island (NY028R) and Asenath (NY053).
Hiawatha	NY055R	Susquehanna River	Tioga		SE of Owego New York
Klein	NY056R	Seneca River	Onondaga		at the confluence of the Seneca River and the Onondaga Lake outlet
Grenadier	NY057	Lake Ontario	Jefferson		At the eastern of Lake Ontario.
Sand	NY058	Great Sacandaga Lake	Fulton		north of North Broadalbin NY
Scout	NY059	Great Sacandaga Lake	Fulton		south end of the lake near Broadalbin NY
Eagle	NY060	Sodus Bay	Wayne		in Sodus Bay off of Lake Ontario between Rochester and Oswego
LeRoy	NY061	Sodus Bay	Wayne		in Sodus Bay off of Lake Ontario between Rochester and Oswego
Newark	NY062	Sodus Bay	Wayne		in Sodus Bay off of Lake Ontario between Rochester and Oswego
Murray Isle	NY063	St. Lawrence River	Jefferson		In the Thousand Islands area within the Town of Clayton NY

ISLAND NAME	NUMBER	BODY OF WATER	COUNTY	IOTA	QUALIFIED	LOCATION & NOTES
Deauville	NY064L	Owasco Lake	Cayuga			at the mouth the Owasco River
Frontenac	NY065	Cayuga Laker	Cayuga			off shore from Union Springs, NY
Howland	NY066R	Seneca River	Cayuga			north of Port Byron, NY. Howland Island Wildlife Management Area.
Casino	NY067	St. Lawrence River	Jefferson			part of Scenic View Park in Alexandria Bay, NY
Esopus	NY068R	Hudson River	Dutchess			Part of Mills Norrie State Park
Lock E29	NY069	Erie Canal	Wayne			west of Palmyra NY on the Erie Canal
Spy	NY070	Little Salmon River	Oswego			Part of Mexico Point State Park
Rock	NY071	St Lawrence River	Jefferson			Home of Rock Island Lighthouse
Flat Hammock	NY072S	Long Island Sound	Southhold	NA026		
Constitution	NY073R	Hudson River	Putnam			
North Haven	NY074	Peconic Bay	Suffolk			
Smith Point	NY075	Atlantic Ocean	Suffolk			
The Hamptons	NY076S	Atlantic Ocean	Suffolk			
Westhampton Beach/Rogers Beach	NY077	Atlantic Ocean	Suffolk			
Green	NY078L	Lake George	Warren			
Big Harrison	NY079S	Long Island Sound	Westchester			
Clifford	NY080S	Long Island Sound	Westchester			
Little Harrison	NY081S	Long Island Sound	Westchester			
Croil	NY082R	St. Lawrence River	St. Lawrence			
Grindstone	NY083R	St. Lawrence River	Jefferson			

ISLAND NAME	NUMBER	BODY OF WATER	COUNTY	IOTA	LOCATION & NOTES
Glosky	**NY084R**	**Oneida River**	**Oswego**		
Cedar	**NY085R**	**St. Lawrence River**	**St. Lawrence**		



North Carolina

ISLAND NAME	NUMBER	BODY OF WATER	COUNTY	IOTA	LOCATION & NOTES
Ocracoke	NC001S	Raleigh Bay	Hyde	NA067	Rte 12 To The End And Then Take The Ocracoke Ferry
Harkers	NC002S	Back Sound	Carteret	NA067	Us 70 To Fire Tower Rd To Crow Hill Rd
Smith / Bald Head	NC003S	Long Bay	Brunswick	NA112	S.E Of Long Beach
Topsail	NC004S	Onslow Bay	Pender		N.E. Of Wilmington - Us 17 To Rte 210
Hatteras / Pea	NC005S	Raleigh Bay	Dare	NA067	Us 64 All The Way To The Atlantic Ocean Then South On Rte 12
Oak	NC006S	Long Bay	Brunswick		Close To The S. Carolina Border - Off Of Us 17 & Rte 211
Little Colington	NC007S	Kitty Hawk Bay	Dare		W. Of The Wright Brothers National Memorial Off Rte 12
Holden Beach	NC008S	Long Bay	Brunswick		At The N. Carolina Border Of Us 17 To Rte 130
Portsmouth	NC009S	Pamlico Sound	Carteret	NA067	S.W. Of Ocracoke Island In The Core Banks
Bogue Banks / Emerald	NC010S	Onslow Bay	Carteret	NA112	S. Of New Bern - Us 17 To Rte 58
Ocean Isle Beach	NC011S	Long Bay	Brunswick		At The N. Carolina Border Off Us 17 To Rte 904

ISLAND NAME	NUMBER	BODY OF WATER	COUNTY	IOTA	LOCATION & NOTES
Sunset Beach / Bird	NC012S	Long Bay	Brunswick	NA112	N33 52.1 W78 30.5 N. Carolina Border Off Us 17 To Rte 904 To Rte 179
Roanoke	NC013S	Croatan Sound	Dare	NA067	Us 64 To Just Before The Atlantic Ocean
Pleasure	NC014S	Albemarle Sound	New Hanover		S. Of Wilmington - Us 421 All The Way To The End Of It
Pond	NC015S	Roanoke Sound	Dare		Us 64 Between Roanoke Isl & Cape Hatteras Nat. Sea Shore
Cedar	NC016S	Roanoke Sound	Dare		Between Nags Head & Roanoke Island-On The Causeway / Bridge
Knotts / Mackay	NC017S	Currituck Sound	Currituck		S. Of The Va. Border - At The End Of Rte 615
Bell's	NC018S	Currituck Sound	Currituck		S.E. Of Currituck - At The End Of Sr 1245
Big Colington	NC019S	Kitty Hawk Bay	Dare		W. Of Little Collington Island
Figure Eight	NC020S	Atlantic Ocean	New Hanover		E. Of Wilmington - Us 17 To Edgewater Rd, Then To Club Rd
Harbor	NC021S	ICWW	New Hanover		E. Of Wilmington - Rte 17 Between The Mainland And Nc022nd

ISLAND NAME	NUMBER	BODY OF WATER	COUNTY	IOTA	LOCATION & NOTES
Wrightsville Beach	**NC022S**	**Atlantic Ocean**	**New Hanover**		**E. Of Wilmington - Rte 17 To Rte 74 All The Way To The End**
Walnut	**NC023S**	**Currituck Sound**	**Currituck**		**E. Of Elizabeth City - Rte 158 On Peninsula With Maple Swamp**
Goose Creek	**NC024S**	**Pamlico Sound**	**Pamlico**		**E. Of Aurora - Rte 33 Over The Intracoastal W.W. To The Isl.**
Cedar	**NC025S**	**Core Sound**	**Carteret**		**E. Of Newport - Rte 70 To Rte 12 All The Way To The End**
Eagle	**NC026R**	**Cape Fear River**	**Brunswick**		**Surrounded by Cape Fear river, near Wilmington.**
Masonboro	**NC027S**	**Atlantic Ocean**	**New Hanover**		**Just south of Wrightsville Beach at the Masonboro Inlet.**
Bear	**NC028S**	**Atlantic Ocean**	**Carteret**		**In the Hammcock Beach State Park**
Pivers	**NC029S**	**Beaufort Channel**	**Carteret**		**Pivers Island in Beauford Channel Carteret county**
Radio	**NC030S**	**Beaufort Channel**	**Carteret**		**Radio Island in Beauford Channel Carteret**
Norman	**NC031L**	**Lake Norman**	**Mecklenburg**		**Mecklenburg County**

ISLAND NAME	NUMBER	BODY OF WATER	COUNTY	IOTA	LOCATION & NOTES
Copperhead	NC032L	Lake Wylie	Mecklenburg		Copperland in Lake Wylie, Mecklenburg County
Core Banks, South	NC033S	Atlantic Ocean	Carteret	NA067	Home to Cape Lookout Lighthouse
Money	NC035S	I.C.WW	New Hanover		Near HWY 76 in the I.C.W.W. near Wrightsville Beach, NC
Blennerhassett	NC036R	French Broad Riv.	Madison		Near Marshal, 25 miles n. of Asheville in Madison cty in French Broad Riv
Belle Isle	NC037L	Lake Norman	Mecklenburg		In lake NormaN N.of Charlotte at exit 28 of HWY 177, Micklinburg County
Little Hatteras	NC038S	Pamlico Sound	Dare		Created when Isabel isolated the village of Hatteras
Dam	NC039L	Thorpe Lake	Jackson		1500 feet SW of dam
East Dudley	NC041	Bogue Inlet	Onslow		Hammocks Beach SP, South of Swansboro
West Dudley	NC042	Bogue Inlet	Onslow		Hammocks Beach SP, South of Swansboro
Huggins	NC043	Bogue Inlet	Onslow		Hammocks Beach SP, South of Swansboro
Goat	NC044	Little River	Brunswick		Note: Same as SC048. Between the Little River and the ICW

ISLAND NAME	NUMBER	BODY OF WATER	COUNTY	IOTA	LOCATION & NOTES
Cedar Spoil East	**NC045**	**ICWW**	**Carteret**		**1.8 miles E of Hwy 58 (Emerald Dr) bridge; between Bogue Airport and Emerald Isle**
Cedar Spoil West	**NC046**	**ICWW**	**Carteret**		**1.5 miles E of Hwy 58 (Emerald Dr) bridge; between Bogue Airport and Emerald Isle**
Penland	**NC047**	**Chatuge Lake**	**Clay**		**SE of Hayesville, Nin the Chatuge Lake TVA Reservoir**
Grassy	**NC048**	**South Fork New River**	**Ashe & Watauga**		**Between Todd and Brownwood on the South of Fork New River**
Lea-Hutaff	**NC049**	**Atlantic Ocean**	**Pender**		**between Topsail (NC004S) and Figure 8 (NC020S)**
Core Banks, Middle	**NC050**	**Atlantic Ocean**	**Carteret**	**NA067**	**Located about 16 miles north of Cape Lookout, NC, on the Outer Banks**
Core Banks, North	**NC051**	**Atlantic Ocean**	**Carteret**	**NA067**	**Located about 16 miles north of Cape Lookout, NC, on the Outer Banks**
Island N-61	**NC052L**	**Lake Norman**	**Iredell**		**South of the Rt. 150 bridge, and SW of NC053.**

ISLAND NAME	NUMBER	BODY OF WATER	COUNTY	IOTA	LOCATION & NOTES
Island N-62	**NC053L**	**Lake Norman**	**Iredell**		**South of the Rt. 150 bridge, and NE of NC052.**
Long	**NC054L**	**Lake Norman**	**Catawba**		**north of Charlotte NC, south of Statesville, NC**
Gold Mine	**NC055L**	**Lake Norman**	**Iredell**		**north of Charlotte NC, south of Statesville, NC**
Island N-65	**NC056L**	**Lake Norman**	**Iredell**		**north of Charlotte NC, south of Statesville, NC**
Island N-68	**NC057L**	**Lake Norman**	**Iredell**		**north of Charlotte NC, south of Statesville, NC**
Kiser	**NC058L**	**Lake Norman**	**Catawba**		**South of NC Rt. 150 at end of Kaiser Island Road**
Island N-21	**NC059L**	**Lake Norman**	**Lincoln**		**In Lake Norman**
Island N-23	**NC060L**	**Lake Norman**	**Lincoln**		**In Lake Norman**
Island N-43	**NC061L**	**Lake Norman**	**Lincoln**		**In Lake Norman**
Island N-44	**NC062L**	**Lake Norman**	**Iredell**		**In Lake Norman**
Shelly	**NC063**	**Atlantic Ocean**	**Dare**		**off the tip of Cape Point on the NC coast in the Cape Hatteras National Seashore.**
Fontana #1	**NC064**	**Fontana Lake**	**Graham**		**In the Nantahala National Forest near Cable Cove**

ISLAND NAME	NUMBER	BODY OF WATER	COUNTY	IOTA	LOCATION & NOTES
Shackleford Banks	**NC065S**	**Back Sound and Atlantic Ocean**	**Carteret**		
Carrot / Town Marsh	**NC066S**	**Back Sound and Taylor Creek**	**Carteret**		**Rachel Carson Nature Preserve**
Permuda	**NC067S**	**Stump Sound**	**Onslow**		
Mattamuskeet	**NC068R**	**Pamlico Sound, Alligator River, Pungo River, ICCW Canal**	**Hyde**		
Bird	**NC069**	**ICWW, Atlantic Ocean, Bonaparte & Salt Boiler Creeks**	**Brunswick**		

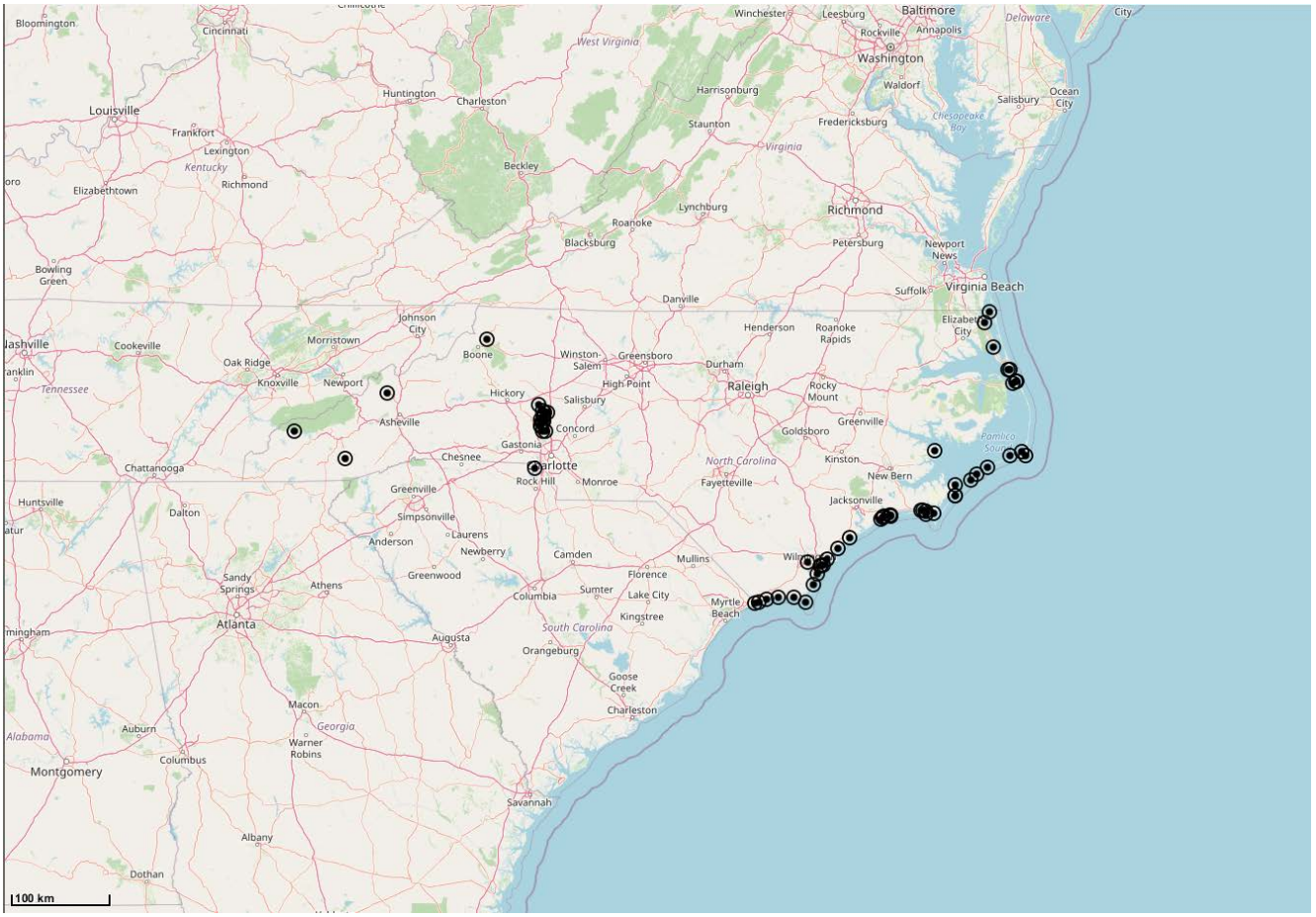



North Dakota

ISLAND NAME	NUMBER	BODY OF WATER	COUNTY	IOTA	LOCATION & NOTES
King	ND001L	Lake Sakakawea	Mercer		In the bay just W of Lake Sakakawea State Park. & 0.5 miles N of Pick City.
North Schmidt	ND002R	Missouri River	Morton		Just N of Schmidt; 7 miles S of Bismarck and 7 miles NW of Huff
South Schmidt	ND003R	Missouri River	Morton		Just N of Schmidt; 7 miles S of Bismarck and 7 miles NW of Huff
Sugarloaf	ND004R	Missouri River	Morton		10 miles S of Bismarck; 4 miles N of Huff, 1 mile N of Sgrlf Butte
North Graner	ND005R	Missouri River	Morton		13 miles S of Bismarck, 3.5 miles NW of Huff
South Graner	ND006R	Missouri River	Morton		15 miles S of Bismarck, 2 miles N of Huff
Huff	ND007R	Missouri River	Morton		16 miles S of Bismarck, just N of Huff
Sweet Briar	ND008L	Sweet Briar Lake	Morton		Lake 7.5 miles E of New Salem; island 400 yards S of W boat ramp
Townsend	ND009R	Missouri River	Morton		DELETED -
Refinery	ND010R	Missouri River	Morton		DELETED -
~~Beaver~~	~~ND011R~~	~~Missouri River~~	Morton		DELETED -
Carlson	ND012R	Missouri River	Morton		DELETED -
Boat	ND013R	Missouri River	Morton		DELETED -
Cottonwood	ND014R	Missouri River	Burleigh		E of refinery N of Mandan; at low wtr connected to E shore & ND015R

ISLAND NAME	NUMBER	BODY OF WATER	COUNTY	IOTA	LOCATION & NOTES
Big Cottonwood	ND015R	Missouri River	Burleigh		Directly E of Mandan; at low wtr connected to E shore & ND014R
South Cottonwood	ND016R	Missouri River	Morton		Directly E of city of Mandan
Refinery #2	ND017R	Missouri River	Morton		DELETED
Refinery #3	ND018R	Missouri River	Morton		DELETED
Governor	ND019L	Lake Sakakawea	Mercer		In the bay just W of Lake Sakakawea State Park. & 0.5 miles N of Pick City.
Scoria	ND020L	Lake Sakakawea	Mercer		In the bay just W of Lake Sakakawea State Park. & 0.5 miles N of Pick City.
Guy	ND021L	Lake Sakakawea	Mercer		In the bay just W of Lake Sakakawea State Park. & 0.5 miles N of Pick City.
Moon Bay	ND022L	Lake Sakakawea	Mercer		In the bay just W of Lake Sakakawea State Park. & 0.5 miles N of Pick City.
Scoria #2	ND023L	Lake Sakakawea	Mercer		In the bay just W of Lake Sakakawea State Park. & 0.5 miles N of Pick City.
Big Scoria	ND024L	Lake Sakakawea	Mercer		In the bay just W of Lake Sakakawea State Park. & 0.5 miles N of Pick City.
Highway 281	ND025L	Devils Lake	Benson		9 miles S on US Hwy 281 from US Hwy 2; hwy crosses island

ISLAND NAME	NUMBER	BODY OF WATER	COUNTY	IOTA	LOCATION & NOTES
Jim	**ND026L**	**Jim Lake**	**Stutsman**		**lake just N of city of Jamestown, isl is Stutsman Co Rec Area; bridge to isl**
Doyle	**ND027L**	**Green Lake**	**McIntosh**		**Lk 6 mi SSE of Wishek; 2nd isl E from Doyle Park boat ramp (1st is. is old rd)**
Grahams	**ND027L**	**Devils Lake**	**Ramsey and Benson**		

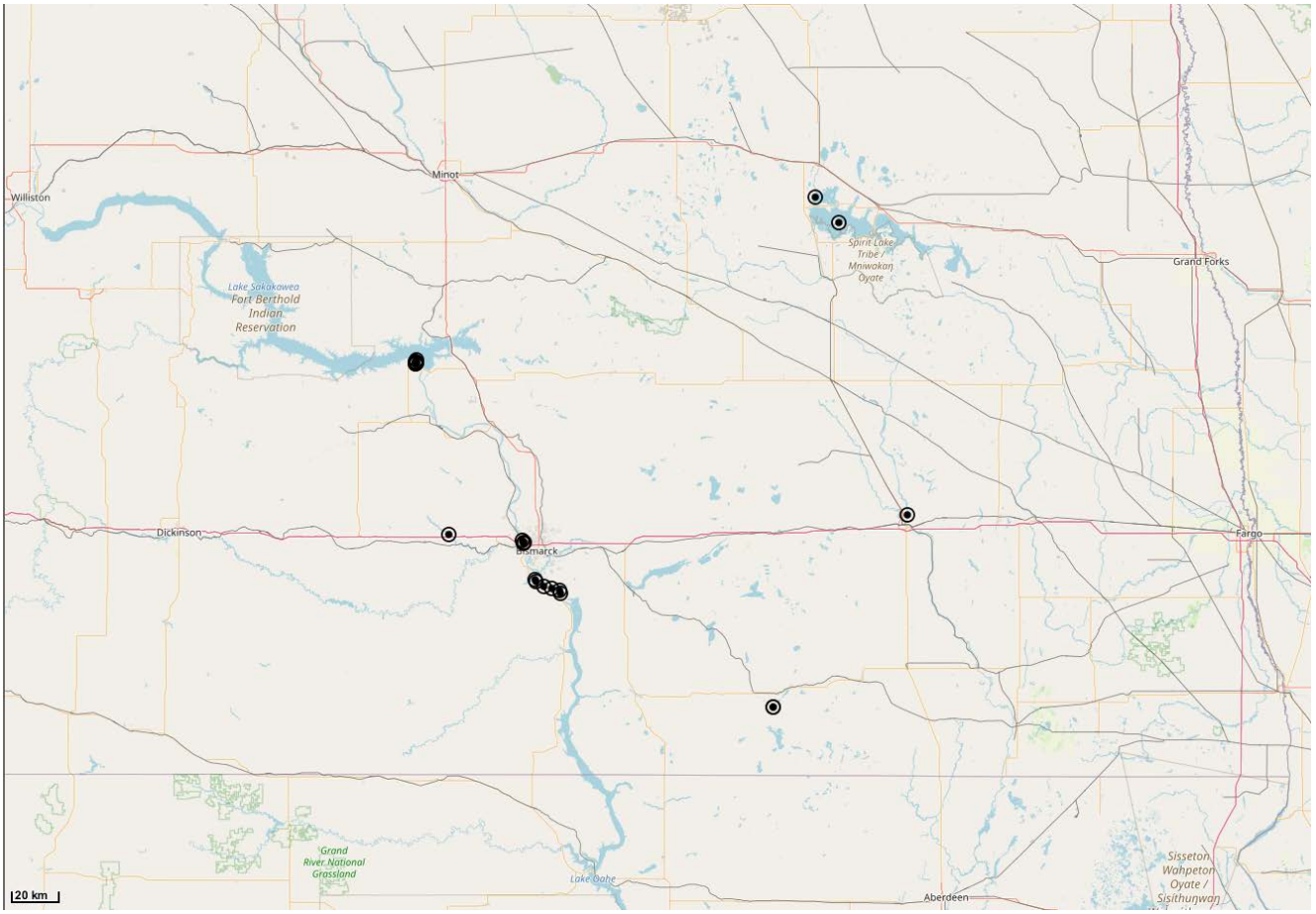



Ohio

ISLAND NAME	NUMBER	BODY OF WATER	COUNTY	IOTA	LOCATION & NOTES
Kelley's	OH001L	Lake Erie	Erie		3.4 miles N. of Marblehead, OH, in Lake Erie
Gibraltar	OH002L	Lake Erie	Ottawa		In Put-In-Bay on South Bass Island (OH007), Lake Erie
Rattle Snake	OH003	Lake Erie	Ottawa		N. of Catawba Island (OH016), in Lake Erie
Middle Bass	OH004L	Lake Erie	Ottawa		N. of Catawba Island (OH016), in Lake Erie
Sugar	OH005	Lake Erie	Ottawa		N. of Catawba Island (OH016), in Lake Erie
North Bass	OH006L	Lake Erie	Ottawa		N.E. Of Port Clinton About 7 Miles, in Lake Erie
South Bass	OH007L	Lake Erie	Ottawa		N. of Catawba Island (OH016), in Lake Erie
Johnson	OH008L	Sandusky Bay	Ottawa		In Sandusky Bay - Rte2 To Cr135 to Johnson Island Causeway
Buell	OH009R	Muskingum River	Washington		Lowell, Ohio in the Muskingum River
Island Park	OH010R	Great Miami River	Montgomery		
Fisher	OH011L	Buckeye Lake	Fairfield		E. Of Columbus - I70 To Rte37 S. To Rte204 To Millersport
Liebs	OH012L	Buckeye Lake	Fairfield		E. Of Columbus - 170 To Rte37 S. To Rte204 To Millersport
Rip Rap	OH013R	Great Miami River	Montgomery		N. Of Dayton-I75 To Exit 58 E. On Needmore To Waggoner Ford

ISLAND NAME	NUMBER	BODY OF WATER	COUNTY	IOTA	LOCATION & NOTES
Rhodes	OH014R	Jackson Lake	Jackson		Rhodes, Jackson Lake, Jackson
Lodge	OH015L	Silver Lake	Summit		In Silver Lake just N. of SR 59
Catawba	OH016L	Lake Erie	Ottawa		8.5 Miles N.E. of Port ClintoN in Lake Erie
Ballast	OH017	Lake Erie	Ottawa		N. of Catawba Island (OH016), in Lake Erie
Starve	OH018	Lake Erie	Ottawa		Just S. of South Bass Island (OH007L), in Lake Erie
Mouse	OH019	Lake Erie	Ottawa		Just off the N. point of Catawba Island (OH016), in Lake Erie
Turkeyfoot	OH021	Turkeyfoot	Summit		In the Portage Lakes State Park, S. of Akron. May not qualify.
Lake Alma	OH022L	Lake Alma	Vinton		Lake Alma Island Lake Alma
Fox	OH023L	Indian Lake	Logan		In Indian Lake State Park, S.E. of Lima, OH
Orchard	OH024L	Indian Lake	Logan		In Indian Lake State Park, S.E. of Lima, OH
Wolf	OH025L	Indian Lake	Logan		In Indian Lake State Park, S.E. of Lima, OH
Dredgers	OH026L	Indian Lake	Logan		In Indian Lake State Park, S.E. of Lima, OH
Lake Ridge	OH027L	Indian Lake	Logan		In Indian Lake State Park, S.E. of Lima, OH
Shawnee	OH028L	Indian Lake	Logan		In Indian Lake State Park, S.E. of Lima, OH
Winnewauken	OH029L	Indian Lake	Logan		In Indian Lake State Park, S.E. of Lima, OH

ISLAND NAME	NUMBER	BODY OF WATER	COUNTY	IOTA	LOCATION & NOTES
Tecumseh	OH030L	Indian Lake	Logan		In Indian Lake State Park, S.E. of Lima, OH
Crane Town	OH031L	Indian Lake	Logan		In Indian Lake State Park, S.E. of Lima, OH
Seminole	OH032L	Indian Lake	Logan		In Indian Lake State Park, S.E. of Lima, OH
Miami	OH033L	Indian Lake	Logan		In Indian Lake State Park, S.E. of Lima, OH
Eastwood Park #1	OH034L	Eastwood Park Pond	Montgomery		Eastwood Park #1 North of Dayton and east of Mad River in Eastwood Pk
Eastwood Park #2	OH035L	Eastwood Park Pond	Montgomery		Same as OH 34L
Eastwood Park #3	OH036L	Eastwood Park Pond	Montgomery		Same as OH 34L
Eastwood Park #4	OH037L	Eastwood Park Pond	Montgomery		Same as OH 34L
Turtle	OH038L	Lake Erie	Ottawa		In Lake Erie, East of Woodtick Peninsula, in Ottawa County. Also see: MI062L
Indian / Country Club	OH039R	Rocky River	Cuyahoga		At the mouth of Rocky River and Lake Erie, in Cleveland, OH
North Twin	OH040L	Senecaville Lake	Noble		Nearest Town Senecaville, OH; in Senecaville Lake
South Twin	OH041L	Senecaville Lake	Noble		Nearest Town Senecaville, OH; in Senecaville Lake
Big	OH042L	Senecaville Lake	Noble		Nearest Town Senecaville, OH; In Senecaville Lake

ISLAND NAME	NUMBER	BODY OF WATER	COUNTY	IOTA	LOCATION & NOTES
Little	OH043L	Senecaville Lake	Guernsey		Nearest Town Senecaville, OH; in Senecaville Lake
Delaware	OH044R	Maumee River	Lucas		Near Toledo, on the Maumee River
Horseshoe	OH045R	Maumee River	Lucas		Near Toledo, on the Maumee River.
Bar Harbor	OH046L	Lake Erie	Ottawa		1/4 mile W. of Lakeside, bridge to island; on the Marblehead Peninsula
Cedar Point	OH047L	Lake Erie	Erie		On same island as the amusement park, NE of Sandusky
Tappan Lake	OH048L	Tappan Lake	Harrison		on route 250 in Tappan Lake
Mound	OH049L	Caesar Creek Lake	Warren		Isl is 0.3 miles W of Ceasar Creek State Park boat ramp
Briar	OH050	Guilford Lake	Columbiana		Located in Guilford Lake State Park.
Pine	OH051L	Guilford Lake	Columbiana		Located in Guilford Lake State Park.
Snake	OH052L	Guilford Lake	Columbiana		Located in Guilford Lake State Park.
Blue Jacket	OH053	Paint Creek Lake	Highland		In Paint Creek State Park north of Rt. 50
Tecumseh	OH054	Paint Creek Lake	Highland		In Paint Creek State Park north of Rt. 50
Cherish	OH055	Rocky Fork Lake	Highland		East of Hillsboro, OH
Briarwood	OH056	Briaewood Lake	Logan		Located east of Bellefontaine, OH
Eagle	OH057L	Charles Mill Lake	Richland		W of Mifflin, Ohio

ISLAND NAME	NUMBER	BODY OF WATER	COUNTY	IOTA	LOCATION & NOTES
Little Eagle	OH058L	Charles Mill Lake	Richland		W of Mifflin, Ohio
McConnells	OH059	Muskingum River	Morgan		off of Rt. 376 in McConnellsville
Eagle Point	OH060L	Charles Mill Lake	Richland		W of Mifflin, Ohio
Mud	OH061L	Charles Mill Lake	Ashland		W of Mifflin, Ohio
North Eagle	OH062	Charles Mill Lake	Richland		W of Mifflin, Ohio
North Eagle Point	OH063	Charles Mill Lake	Richland		W of Mifflin, Ohio
North Little Eagle	OH064	Charles Mill Lake	Richland		W of Mifflin, Ohio
Sailing Club	OH065L	Charles Mill Lake	Ashland		W of Mifflin, Ohio
West Eagle Point	OH066	Charles Mill Lake	Richland		W of Mifflin, Ohio
Austin	OH067L	Cowan Lake	Clinton		SW of Wilmington, OH
Girty	OH068	Maumee River	Henry		Up river from Napoleon, OH

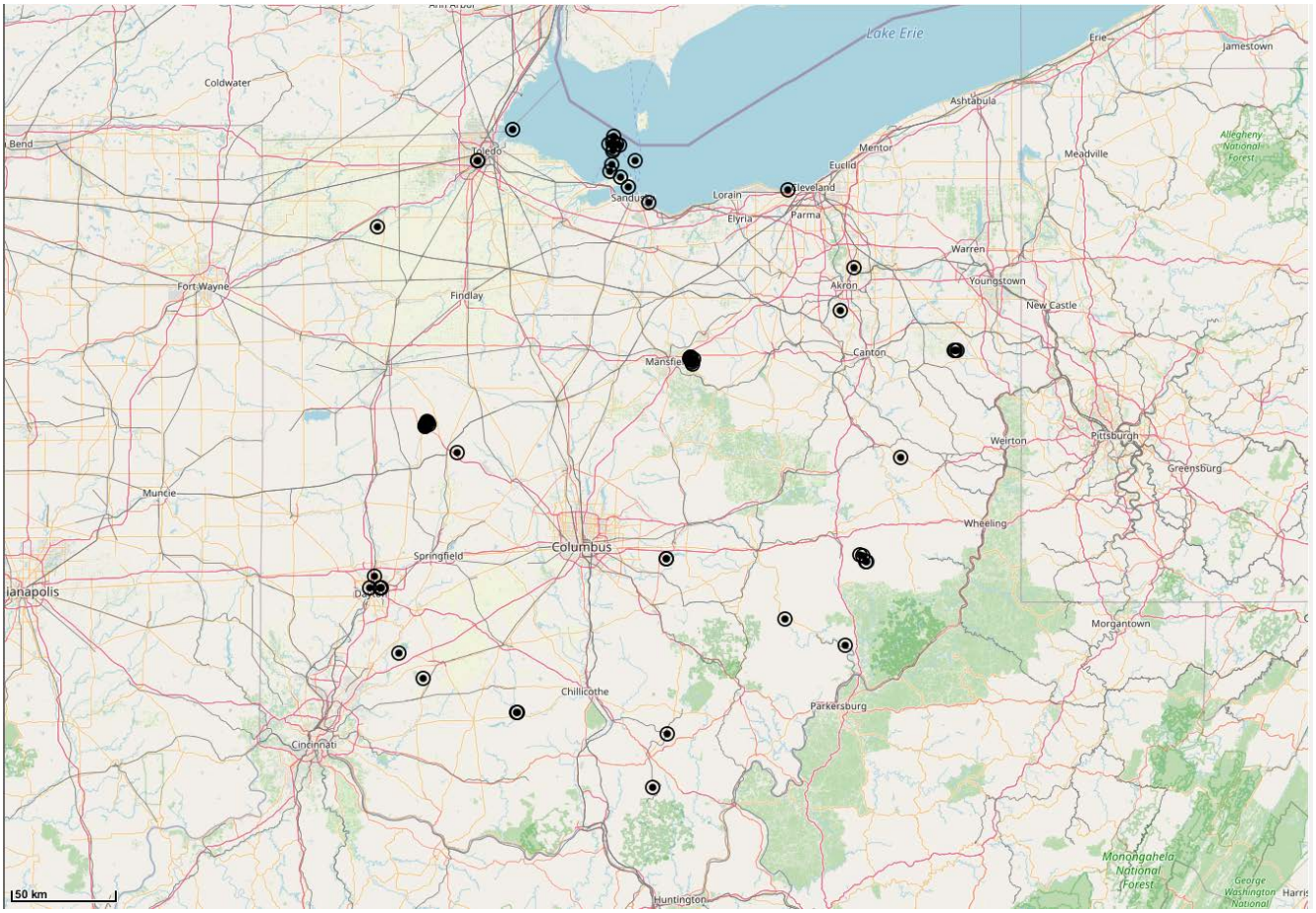

Oklahoma

ISLAND NAME	NUMBER	BODY OF WATER	COUNTY	IOTA	LOCATION & NOTES
Ski	OK001L	Ski Island Lake	Oklahoma		at Ski Island Park at intersection of Mac Arthur Rd and NW 109th St
Shuler Bend	OK002R	Little River	McCurtain		4.3 miles NE of town of Millerton; 3.5 miles SE of Wright City
Rogers Point	OK003R	Verdigris River	Rogers		2.5 miles SW of city of Verdigris where Hwy 66 crosses both river and island
~~Monkey~~	~~OK004L~~	>del>Lake O' Cherokees	~~Delaware~~		DELETED
Patricia	OK005L	Lake O' Cherokees	Delaware		3.5 miles WNW of town of Grove; 1.5 miles E of Monkey Island
Treasure	OK006L	Lake Texoma	Marshall		1 mile S of Lark (OK) boat ramp; 1.5 miles NW of Highpoint (TX) boat ramp
North	OK007L	Lake Texoma	Marshall		most Northerly of"The Islands" 1.8 miles W of Island View (TX) boat ramp
Little	OK008L	Lake Texoma	Marshall		0.2 miles SW of North Isl (OK007L); 1 mile NE of Treasure Isl (OK006L)
West	OK009L	Lake Texoma	Marshall		most Westerly of"The Islands"; 1.2 miles W of Lark (OK) boat ramp
Wood	OK010L	Lake Texoma	Marshall		0.8 miles WSW of Lark (OK) boat ramp; between OK009L & OK011L islands
Hog	OK011L	Lake Texoma	Marshall		1 mile S of Lark (OK) boat ramp; between OK010L and OK006L islands
Rock Tower	OK012L	Lake Murray	Marshall		On E side of lake under rock tower; 1/3 of lake length from lake's S end
Murray	OK013L	Lake Murray	Love		just S of where lk splits into two arms; 1.2 miles E of Buzzard Roost CG
Canal	OK014L	Lake Murray	Love		Island formed when canal was built to connect the two lake arms

ISLAND NAME	NUMBER	BODY OF WATER	COUNTY	IOTA	LOCATION & NOTES
Field Trial	OK015L	Lake Murray	Carter		in W Anadarche lk arm just S of state park dog field trial area
North	OK016L	Lake Murray	Carter		at N end of W Anadarche lk arm; 0.2 miles E of N boat ramp
Intake	OK017L	Waurika Lake	Jefferson		0.4 miles W of water intake structure on E shore
Chisholm	OK018L	Waurika Lake	Jefferson		0.4 miles W of E boat ramp; 0.4 miles S of water intake structure
Turtle	OK019L	Skiatook Lake	Osage		In Hominy Creek arm 2.1 miles SE of Hwy 20 bridge crossing lake
Beaver	OK020L	Skiatook Lake	Osage		In Hominy Creek arm 1.8 miles SE of Hwy 20 bridge crossing lake
Armadillo	OK021L	Skiatook Lake	Osage		0.4 miles SE of Hwy 20 bridge crossing lake
Snake	OK022L	Skiatook Lake	Osage		In Bull Creek lake arm 1 mile N or mouth of arm
Rabbit	OK023L	Skiatook Lake	Osage		1.5 miles N of Hwy 20 bridge crossing Wildhorse Creek
Boot Hill	OK024L	Copan Lake	Washington		Old cemetary 3 miles N of Copan city; near E shore at mouth of Cotton Crk
Osage	OK025L	Copan Lake	Washington		4 miles N of dam in center of lake; W of Boot Hill Island (OK024L)
South	OK026L	Copan Lake	Washington		0.4 miles SW of Boot Hill Isl (OK024L); 0.4 miles SE of Osage Isl (OK025L)
Duck	OK027	Sportsman Lake	Seminole		ESE of Seminole OK, and 0.15 mile east of boat ramp. Special Note
Quarry	OK028L	Lake Wister	Le Flore		part of Lake Wister State Park
Eastside Overholser	OK029	Lake Overholser	Oklahoma		

Oregon

ISLAND NAME	NUMBER	BODY OF WATER	COUNTY	IOTA	LOCATION & NOTES
Tower Rock	OR001	Pacific Ocean	Curry		S.W. Of Langloia - Near Newburgh State Park
Gull Rock	OR002	Pacific Ocean	Curry		S.W. Of Langloia & N.E. Of Cape Blanco
Pyramid Rock	OR003	Pacific Ocean	Curry		S.W. Of Langloia & W. Of Cape Blanco
Fox Rock	OR004	Pacific Ocean	Curry	NA211	5 Miles N.W. Of Port Orford
Island Rock	OR005	Pacific Ocean	Curry	NA211	S. Of Port Orford - Near Humbug Mountain State Park
Hunters	OR006	Pacific Ocean	Curry		S. Of Gold Beach - Near Cape Sebastian State Park
Whalehead	OR007	Pacific Ocean	Curry		N.W. Of Brookings - Near Whale Head
Goat	OR008	Pacific Ocean	Curry		N.W. Of Brookings - W. Of Harris Butte
Sand	OR009	Ilwaco Channel	Clatsop		N.W. Of Astoria - E. Of Fort Canby, Wa.
Table Rock	OR010	Pacific Ocean	Coos		W. Of Bandon - Near 7th St S.W.
Three Arch Rocks	OR011	Pacific Ocean	Tillamook		W. Of Tillamook - Near Oceanaide
Haystack Rock	OR012	Pacific Ocean	Tillamook		
Government	OR013R	Columbia River	Multnomah		N. Of Maywood Park - I 205 Crosses It

ISLAND NAME	NUMBER	BODY OF WATER	COUNTY	IOTA	LOCATION & NOTES
Hayden	OR014R	Columbia River	Multnomah		N. Of Portland-On I 5 Just Before Reaching Port Of Vancouver
Buck	OR015	Klamath Lake	Klamath		N.W. Of Klamath - Between Payne Canyon & Cove Point
Bare	OR016	Upper Klamath Lake	Klamath		N.W. Of Klamath - Between Eagle Ridge & Jumping Rock
Wizard	OR017L	Crater Lake	Klamath		Hike from crater rim to lake, take tour boat to island
Valino	OR019	South Slough River	Coos		S. Of Barview State Wayride - Near Long Island Point
Steamboat	OR020	Umpqua River	Douglas		N.W. Of Champion Park - W. Of Gardener
Cox	OR021	Siuslaw River	Lane		S.E. Of Florence - S. Of Acme
Gibson	OR022	Fern Ridge Resrvr	Lane		N.E. Of Veneta - Eastern Side Of The Reservoir
Memaloose	OR023	Columbia River	Wasco		E. Of Hood River - E. Of Moair
Wells	OR024	Columbia River	Hood River		At Hood River - 1/4 Mile Of Shore
Eighteenmile	OR025	Columbia River	Wasco		E. Of Hood River - W. Of Moair
Mott	OR026	Columbia River	Clatsop		E. Of Astoria - Rte 30 To Tongue Point Naval Base
Lois	OR027	Columbia River	Clatsop		E. Of Astoria - Rte 30 To Tongue Point Naval Base

ISLAND NAME	NUMBER	BODY OF WATER	COUNTY	IOTA	LOCATION & NOTES
McGregor	OR028	Columbia River	Clatsop		E. Of Astoria - Rte 30 To Settler Point Then Due North
Green	OR029	Columbia River	Clatsop		E. Of Astoria - N.E Of McGregor Island
Seal	OR030	Columbia River	Clatsop		E. Of Astoria - E. Of Green Island
Russian	OR031	Columbia River	Clatsop		E. Of Astoria - N. Of Svenson Island
Karlson	OR032	Columbia River	Clatsop		E. Of Astoria - Between Svenson Isl. & Long Isl.
Marsh	OR033	Columbia River	Clatsop		E. Of Astoria - N.E Of Karlson Isl.
Horseshoe	OR034	Columbia River	Clatsop		E. Of Astoria - N. Of Long Isl.
Grassy	OR035	Columbia River	Clatsop		E. Of Astoria - N. Of Aldrich Point
Quinns	OR036	Columbia River	Clatsop		E. Of Astoria - Between Grassy Isl. & Welch Isl.
Tenasillahe	OR037	Columbia River	Clatsop		E. Of Astoria - S.E. Of Welch Isl.
Goose	OR038	Columbia River	Clatsop		E. Of Astoria - Between Woody Isl. & Tronson Isl.
Tronson	OR039	Columbia River	Clatsop		E. Of Astoria - Between Quinns Isl. & Horseshoe Isl.
Woody	OR040	Columbia River	Clatsop		E. Of Astoria - N.E. Of Horseshoe Isl.
Sandy	OR041	Columbia River	Columbia		N. Of St Helens - Rte 30 - Across From Kalama, Wa.

ISLAND NAME	NUMBER	BODY OF WATER	COUNTY	IOTA	LOCATION & NOTES
Jim Crow Sands	OR042	Columbia River	Clatsop		E. Of Astoria - N.W. Of Horseshoe Isl.
Miller Sands	OR043	Columbia River	Clatsop		E. Of Astoria - N. Of Seal Isl.
Snag	OR044	Columbia River	Clatsop		E. Of Astoria - Between Miller Sands Isl. & Marsh Isl.
Fitzpatrick	OR045	Columbia River	Clatsop		E. Of Astoria - N.W. Of Welch Isl.
Welch	OR046	Columbia River	Clatsop		E. Of Astoria - N. Of Tenasillahe Isl.
Wallace	OR047	Columbia River	Columbia		N.E. Of Clatskanie
Crims	OR048	Columbia River	Columbia		N.E. Of Clatskanie - Near Locoda
Walker	OR049	Columbia River	Columbia		E. Of Clatskanie - To Downing
Lord	OR050	Columbia River	Columbia		S.W. Of Longview, Wa - S.E. Of Walker Isl.
Svensen	OR051R	Columbia River	Clatsop		E. Of Astoria - Rte 30 To Svenson To Svenson Island Rd.
Long	OR052R	Columbia River	Clatsop		E. Of Astoria - Rte 30 To Gnat Creek Rd To Barendse Rd
Sweigert	OR053R	Columbia River	Clatsop		DELETED -
Bradford	OR054R	Columbia River	Multnomah		Near Bonneville - Just Off Us84 3rd Isl. Into The Columbia
Robins	OR055R	Columbia River	Multnomah		Near Bonneville - Just Off Us84 1st Isl. Into The Columbia

ISLAND NAME	NUMBER	BODY OF WATER	COUNTY	IOTA	LOCATION & NOTES
Tower	OR056R	Columbia River	Multnomah		Near Bonneville - Just Off Us84 2ns Isl. Into The Columbia
Sauvie	OR057R	Columbia River	Multnomah		N.W. Of Portland -
Long Walk	OR058R	Columbia River	Morrow		W. Of Umatilla - Near Paterson Junction
Tillamook Rock	OR059S	Pacific Ocean	Clatsop	NA211	Home to Tillamook Lighthouse
Tomahawk	OR060R	Columbia River	Multnomah		Tomahawk is in the Columbia River near the city of Portland
Clackamette	OR061R	Willamette River	Clackamas		Clackamas river at Oregon City
Rock	OR062R	Willamette River	Clackamas		Willamette River south of Oregon city
Willow	OR063R	Willamette River	Clackamas		2 miles S of OR062R along west bank of river.
Ross	OR064	Willamette River	Multnomah		Willamette River North of Oregon City
Oak	OR065	Willamette River	Clackamas		S of Oregon City, E side of river across from Willow Island (OR063R)
Hog	OR066	Clackamas River	Clackamas		3.5 miles N or I-205 bridge
Marshall	OR067R	Willamette River	Lane		In the Willamette river S. of Harrisburg & E. of Eugene.
Whitcomb	OR068	Green Peter Lake	Linn		In Green Peter Lake

ISLAND NAME	NUMBER	BODY OF WATER	COUNTY	IOTA	LOCATION & NOTES
Chiefs	**OR069S**	**Pacific Ocean**	**Coos**		**Coos Bay entrance off Cape Gregory. Lighthouse.**
Harvest Lane	**OR070**	**McKenzie River**	**Lane**		**On the McKenzie River WNW of Harvest Landing Park**
Thunder	**OR071R**	**Columbia River**	**Hood River**		**NNE of the Bridge of the Gods**
Cedar	**OR072R**	**Willamette River**	**Clackamas**		
Willamette International	**OR073**	**Willamette River**	**Yamhill**		

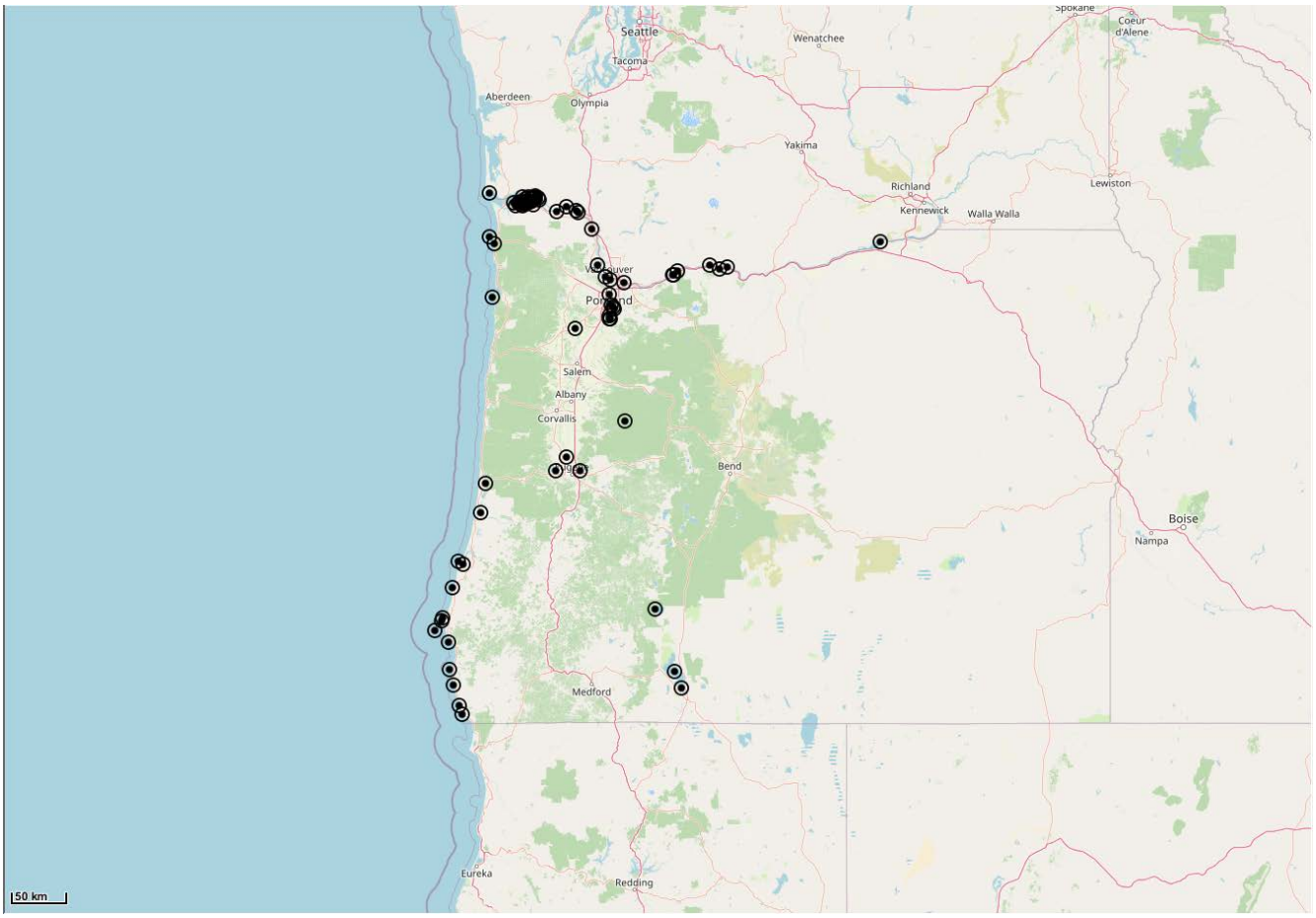

Pennsylvania

ISLAND NAME	NUMBER	LAKE / RIVER / GROUP	COUNTY	IOTA	LOCATION & NOTES
Packers	PA001R	Susquehanna River	Northumberland		Between Northumberland & Sunbury - On Rte 147
City	PA002R	Susquehanna River	Dauphin		City Of Harrisburg - Off Market St. Bridge
Pee Wee	PA003L	Raystown Lake	Huntingdon		Raystown Lake Huntingdon
Milton St. Park	PA004R	Susquehanna River	Union		Susquehanna River Union
Great	PA005R	W. Susquehanna Riv	Clinton		W. Susquehanna Rive Clinton
Long	PA006R	W. Susquehanna Riv	Lycoming		W. Susquehanna Rive Lycoming
Mattawana Cabins	PA007R	Juanita River	Mifflin		Juanita River Mifflin
Hess	PA008	Susquehanna River	Dauphin		Between Steelton & New Cumberland
Stucker	PA009	Susquehanna River	Dauphin		Between Steelton & Capital City
Zimmerman	PA010	Susquehanna River	Dauphin		A`cross The River From Highspire & S. Of Zimmerman Island
Hoak	PA011	Susquehanna River	Dauphin		Across The River From Highspire & W. Of Calver Island
Calver	PA012	Susquehanna River	Dauphin		Near Highspire - I 75 Runs Over It
~~Mud~~	~~PA013~~	~~Delaware River~~	~~Delaware~~		DELETED -
Redbuds	PA014	Susquehanna River	Dauphin		Between S. Harrisburg & New Cumberland

ISLAND NAME	NUMBER	LAKE / RIVER / GROUP	COUNTY	IOTA	LOCATION & NOTES
~~Duncan~~	~~PA015R~~	~~Susquehanna River~~	~~Dauphin~~		DELETED
Shawnee Lake	PA016L	Shawnee Lake	Bedford		Shawnee Lake Bedford
Brunner	PA017R	Susquehanna River	York		Susquehanna River York
Neville	PA018R	Ohio River	Allegheny		Monongahela River Allegheny
Threemile	PA019R	Susquehanna River	Dauphin		S. Middletown - Off Rte 441 - Nuclear Reactor Site
Scovell	PA020R	Susquehanna River	Luzerne		Between Pittston & W. Pittston
Millers	PA021R	Susquehanna River	Luzerne		Between Pittston & W. Pittston - N. Of Scovell Isl. 1.5miles
Herrs	PA022R	Allegheny River	Allegheny		Allegheny River
Susquehanna River #56A	PA023	Susquehanna River	Luzerne		
Susquehanna River #55B	PA024	Susquehanna River	Luzerne		
Susquehanna River #55C	PA025	Susquehanna River	Luzerne		
Susquehanna River #55A	PA026	Susquehanna River	Luzerne		
Susquehanna River #55	PA027	Susquehanna River	Luzerne		
Little Scovell	PA028R	Susquehanna River	Luzerne		Susquehanna River in Lucerne County
Wintermoot	PA029R	Susquehanna River	Luzerne		Wintermoot Susquehanna River 500 yds. N. of 8th. bridge in Wyoming, PA
Gayble	PA030R	Susquehanna River	Luzerne		Gayble Susquehanna River 500 yds. N. of 8th St. bridge in Wyoming, PA
Goode	PA031R	Susquehanna River	Luzerne		Goode Susquehanna River 500 yds. N. of 8th St. bridge in Wyoming, PA

ISLAND NAME	NUMBER	LAKE / RIVER / GROUP	COUNTY	IOTA	LOCATION & NOTES
Susquehanna River #51A	PA032	Susquehanna River	Luzerne		
Monocanock	PA033R	Susquehanna River	Luzerne		Monocanock Susquehanna River 200 yds. So. of 8th st. Bridge in Wyoming PA
Susquehanna River #51B	PA034	Susquehanna River	Luzerne		
Culver	PA035	Susquehanna River	Luzerne		Susquehanna River
Susquehanna River #50A	PA036	Susquehanna River	Luzerne		
Richard	PA037	Susquehanna River	Luzerne		Susquehanna River
14-Mile	PA038R	Allegheny River	Allegheny		Allegheny River
Ford	PA039L	Pymatuning Resrvr	Crawford		Ford Island is between Rte 167 and 285 in the Pymatuning Res.
Kipp	PA040L	Lake Wallenpaupack	Wayne		Sterling Township, PA I-84 exit 20
Burns	PA041L	Lake Wallenpaupack	Pike		Sterling Township, PA I-84 exit 20
Cairns	PA042L	Lake Wallenpaupack	Pike		Sterling Township, PA I-84 exit 20
Epply	PA043L	Lake Wallenpaupack	Wayne		Sterling Township, PA I-84 exit 20
Long	PA044L	Lake Marburg	York		0.25 miles W of state park"main Launch" boat ramp
Little Tinicum	PA045R	Delaware River	Delaware		near Essington, Pennsylvania
Catfish	PA046	Schuylkill River	Montgomery		1/4 mile west of the Betzwood Bridge
Round	PA047L	Lake Marburg	York		In Cordous State Part, just east of PA044L
Marshall	PA048L	Marshall Lake	Allegheny		in North Park, Allegheny County, Pennsylvania
Nicholson	PA049R	Allegheny River	Armstrong		down stream from Cadogan, PA



Rhode Island

ISLAND NAME	NUMBER	BODY OF WATER	COUNTY	IOTA		LOCATION & NOTES
Block	RI001S	Block Island Sound	Washington	NA-031		S. Of Narragansett The R.I. Sound
Gooseberry	RI002S	Narragansett Bay	Newport	NA-031		Off Hope Island, West Passage, Narragansett Bay
Goat	RI003S	Narragansett Bay	Newport	NA-031		City Of Newport - Off Americas Cup Ave.
Rose	RI004S	Narragansett Bay	Newport			Between Newport & Jamestown
Coasters Harbor	RI005S	Narragansett Bay	Newport	NA-031		W. Of Newport - Take Training Station St. To It
Aquidneck (Rhode)	RI006S	Narragansett Bay	Newport	NA-031		Has The City Of Newport On It
Conanicut (Jamestown)	RI007S	Narragansett Bay	Newport	NA-031		Between Middletown & Saunderstown - On Rte 138
Prudence	RI008S	Narragansett Bay	Newport	NA-031		One of the Miantomoni gift islands. Between Portsmouth & E. Greenwich - 1 Mile From Melville
Rock	RI010R	Providence River	Kent			Between Barrington & Cranston
Gould	RI011S	Narragansett Bay	Newport	NA-031		Between Newport & Jamestown
Great / Potato	RI012S	Point Judith Pond	Washington			S.W. Of Wakefield; Rte 108 to Galilee Escape Rd, to Great Island
Little Comfort	RI013S	Point Judith Pond	Washington			Nearest Town Narragansett, Next to Great Island, RI012S
South	RI014L	Wakefield Pond	Providence			Lake is 4.5 miles W of Pascog; isl is 0.4 miles SW of boat ramp
Beach	RI015S	Point Judith Pond	Washington			about 4 miles SW of Narragansett RI, just E of RI016
Gardner	RI016S	Point Judith Pond	Washington			about 4 miles SW of Narragansett RI, just W of RI015
Dutch	RI017S	Narragansett Bay	Newport	NA-031		Just west of Conanicut/Jamestown Island (RI007S)
Hope	RI018S	Narragansett Bay	Newport	NA-031		One of the Miantomoni gift islands. Just west of Prudence (RI008S)
Dyer	RI019S	Narragansett Bay	Newport	NA-031	W1SYE	between Aquidneck Island (RI006S) and Prudence (RI008S)

ISLAND NAME	NUMBER	BODY OF WATER	COUNTY	IOTA	LOCATION & NOTES
Despair	RI020S	Narragansett Bay	Newport		One of the Miantomoni gift islands. N of Hope (RI018S)
Spar	RI021R	Mount Hope Bay	Bristol		north of Aquidneck (RI006S). off shore from Bristol, RI
Cranberry	RI022R	Providence River	Providence		Immediately west of railroad causeway/E. Bay Bicycle Path
Hog	RI023S	Narragansett Bay	Newport	NA-031	In Narragansett Bay. SE of Patience Island (RI024)West of the Mt. Hope Bridge.
Patience	RI024S	Narragansett Bay	New Port	NA-031	In Narragansett Bay. NE of Hog Island (RI023). West of the Mt. Hope Bridge.
Fox	RI025S	Narragansett Bay	Washington		
Cornelius	RI026S	Narraganset Bay	Washington		Wickford Harbor
Rabbit	RI027S	Narraganset Bay	Washington		Wickford Harbor
Spectacle	RI028S	Island Park Cove, Narragansett Bay	Newport		South of Rt. 24
East	RI029S	Rhode Island Sound	Newport		
West	RI030S	Rhode Island Sound	Newport		
Little Gould	RI031R	Sakonnet River / Narragansett Bay	Newport		S. of Tiverton, NH
Hen	RI032S	Blue Bill Cove	Newport		inside Aquidneck Island
Clingstone	RI033S	Narragansett Bay	Newport		Part of "The Dumplings"
Gingerbread	RI034	Seekonk River	Providence		N of I-195 Washington Bridge.
Toms	RI035	Palmer River	Bristol		One mile north of Grinnell Point.
Sandy Point	RI036S	Block Island Sound / Long Island Sound	Washington		Island is in both Connecticut and Rhode Island. See: CT039
Pomham Rocks	RI037R	Providence River	Providence		Pomham Rocks Lighthouse
Ruth	RI038R	Providence River	Providence		
Crab	RI039	Barrington River	Bristol		

South Carolina

ISLAND NAME	NUMBER	BODY OF WATER	COUNTY	IOTA	LOCATION & NOTES
Isle Of Palms	SC001S	Atlantic Ocean	Charleston	NA110	S.E. Of Charleston - Us 17 To Sr 517 To Rte 703
Hilton Head	SC002S	Port Royal Sound	Beaufort	NA110	S. Of Beaufort - On Rte 278 In The Atlantic
Hunting	SC003S	St Helena Sound	Beaufort	NA110	S.E. Of Beaufort - On Rte 21 & E. Of St. Hellena Island
Sullivan's	SC004S	Atlantic Ocean	Charleston	NA110	S.E. Of Charleston - Us 17 To Rte 703 To The Atlantic Ocean
James	SC005S	Atlantic Ocean	Charleston		S.W. Of Charleston - Us 17 To Rte 171
Edisto	SC006S	Atlantic Ocean	Colleton / Charleston		N32 33 W80 17'Us 17 To Rte 174 To The Atlantic Ocean
St Helena	SC007S	Atlantic Ocean	Beaufort	NA110	S.E. Of Beaufort - On Rte 21
Fripp	SC008S	Fripp's Inlet	Beaufort	NA110	S.E. Or Beaufort - On Rte 21 To Ssr S 7 406 To Tarpon
Harbor	SC009S	Atlantic Ocean	Beaufort		S.E. Of Beaufort - On Rte 21 & W. Of St. Hellena Island
Port Royal	SC010R	Beaufort River	Beaufort		S. Of Beaufort - On Rte 281
Dataw / Datau	SC011R	Morgan River	Beaufort		E. Of Beaufort - On Rte 21 To Polowana Rd. Then N. Dataw Rd.

ISLAND NAME	NUMBER	BODY OF WATER	COUNTY	IOTA	LOCATION & NOTES
Ladys / Ladies	SC012R	Beaufort River	Beaufort		E. Of Beaufort - On Rte 21
Parris	SC013S	Broad River	Beaufort		S. Of Beaufort - Off Rte 802 On Malecon Dr.-Marine Base
Lemon	SC014R	Broad River	Beaufort		S.W. Of Beaufort - On Rte 170
Folly	SC015S	Atlantic Ocean	Charleston	NA110	S. Of Charleston - Rte 171 All The Way To The Atlantic Ocean
Kiawah	SC016S	Atlantic Ocean	Charleston		E. Of Rockville - Kiawa Island Pkwy To The Atlantic Ocean
Johns	SC017S	Atlantic Ocean	Charleston		S.W. Of Charleston - Rte 700 To Ssr S 10 54
Myrtle Beach / Pawleys	SC018S	Atlantic Ocean	Georgetown		N.E. Of Georgetown - On Us 17
Judge / Coosaw	SC019R	Coosaw-Morgan Rive	Beaufort		N.E. Of Beaufort - On Rte 802 To Coosaw River Dr.
Little Goat	SC020S	Atlantic Ocean	Charleston		7 Miles N.E. Of Charleston - Across From The Isle Of Palms
Wadmalaw	SC021S	ICWW	Charleston		S.W. Of Charleston - On Rte 700
Pinckney	SC022S	Calibogue Sound	Beaufort		
Desportes	SC023L	Wateree Lake	Fairfield		

ISLAND NAME	NUMBER	BODY OF WATER	COUNTY	IOTA	LOCATION & NOTES
Dreher	SC024L	Lake Murray	Newberry		Dreher Island State Park at SE end of Hwy-57; bridge access
Amy	SC025L	Lake Murray	Newberry		In Lake Murray, Newberry County
Daniel	SC026R	Cooper/Wando River	Berkeley		Cooper & Wando River near CharlestoN Berkley County
Simpson	SC027L	Lake Murray	Newberry		Near Saluda, East on Hwy 378 to Murray Lake
Twin	SC028L	Lake Murray	Lexington		
Long	SC029S	Atlantic Ocean	Charleston		Clark Sound Near Charleston
Polawana	SC030R	Morgan River	Beaufort		Beaufort Cty, Morgan River, N of Hilton Head
Pritchards	SC031S	Atlantic Ocean	Beaufort		Atlantic Ocean/ Beaufort County, N of Hilton Head
Morris	SC032S	Atlantic Ocean	Charleston		Offshore of Morris & Rat(Folly Beach) Islands
Daufuskie	SC033S	Atlantic Ocean	Beaufort		Southwest of Hilton Head
Bundrick	SC034L	Lake Murray	Lexington		
Pine	SC035L	Lake Murray	Lexington		
Shull	SC036L	Lake Murray	Lexington		
Pleasure	SC037L	Lake Murray	Lexington		

ISLAND NAME	NUMBER	BODY OF WATER	COUNTY	IOTA	LOCATION & NOTES
Flotilla	SC038L	Lake Murray	Richland		
Amenity	SC039L	Lake Murray	Richland		
Indian Fork	SC040L	Lake Murray	Lexington		
Wind Song	SC041L	Lake Murray	Lexington		
Dewees	SC042S	Atlantic Ocean	Charleston	NA110	4 miles NE of Isle of Palm
Saluda	SC043L	Lake Murray	Saluda		
Goat	SC044L	Hartwell Lake	Anderson		Isl is 3 miles E of I-85 bridge over lake
Pine	SC045S	Atlantic Ocean	Colleton		On the coast between Edisto Beach and Otter Island
Fort Sumter	SC046S	Charleston Harbor	Charleston		On the coast in Charleston Harbor
Mink	SC047	Little River	Horry		At the merger of the Little River and the ICW
Goat	SC048	Little River	Horry		Note: Same as NC044. Between the Little River and the ICW
Rock	SC049L	Lake Murray	Lexington		
Nadine	SC050L	Lake Murray	Lexington		
Doolittle	SC051L	Lake Murray	Lexington		2.6 mi east of the tip of Shull Island.
Little Twin	SC052L	Lake Murray	Lexington		NW of Columbia SC. Just SE of Dreher Island State Park

ISLAND NAME	NUMBER	BODY OF WATER	COUNTY	IOTA	LOCATION & NOTES
Tall	SC053L	Lake Murray	Lexington		
Misty	SC054L	Lake Murray	Lexington		
Counts	SC055L	Lake Murray	Lexington		
Long	SC056L	Lake Murray	Lexington		Near Lexington, SC
Seay	SC057	Lake Murray	Lexington		Near Lexington, SC
Bookman	SC058	Broad River	Richland		Near Irmo, SC
Deveaux Bank	SC060	Atlantic Ocean	Charleston		at the mouth of the N. Edisto River
Seabrook	SC061	Atlantic Ocean	Charleston		at the mouth of the N. Edisto River
Oak	SC062S	Atlantic Ocean	Charleston		
Goat	SC063	Lake Murray	Lexington		North East of the Jim Spece Islands
Susie Ebert	SC064	Lake Murray	Lexington		NW of Lexington, SC
Keowee No. 1	SC065	Lake Keowee	Oconee		N. of Seneca SC
Keowee No. 2	SC066	Lake Keowee	Oconee		N. of Seneca SC
Keowee No. 3	SC067	Lake Keowee	Oconee		N. of Seneca SC
Keowee No. 4	SC068	Lake Keowee	Oconee		N. of Seneca SC
Keowee No. 5	SC069	Lake Keowee	Oconee		N. of Seneca SC
Keowee No. 6	SC070	Lake Keowee	Oconee		N. of Seneca SC
Old	SC071R	Story River	Beaufort		
Bird	SC072	Little River, Atlantic Ocean	Horry		

South Dakota

ISLAND NAME	NUMBER	BODY OF WATER	COUNTY	IOTA	LOCATION & NOTES
Beaver Dam	SD001L	Lake Lemmon	Perkins		Beaver Dam, Lake Lemmon Lake, Perkins
Bridge	SD002L	McIntosh Lake	Corson		Bridge - McIntosh Lake - Corson
La Framboise	SD003R	Missouri River	Hughes		Island is within the city of Pierre; reached by causeway
Goat	SD004R	Missouri River	Yankton		Same as NE006. Southwest of Vermillion SD
Rush	SD005	Missouri River	Yankton		down river from Yankton SD
Big Stone / Kite	SD006L	Big Stone Lake	Roberts		

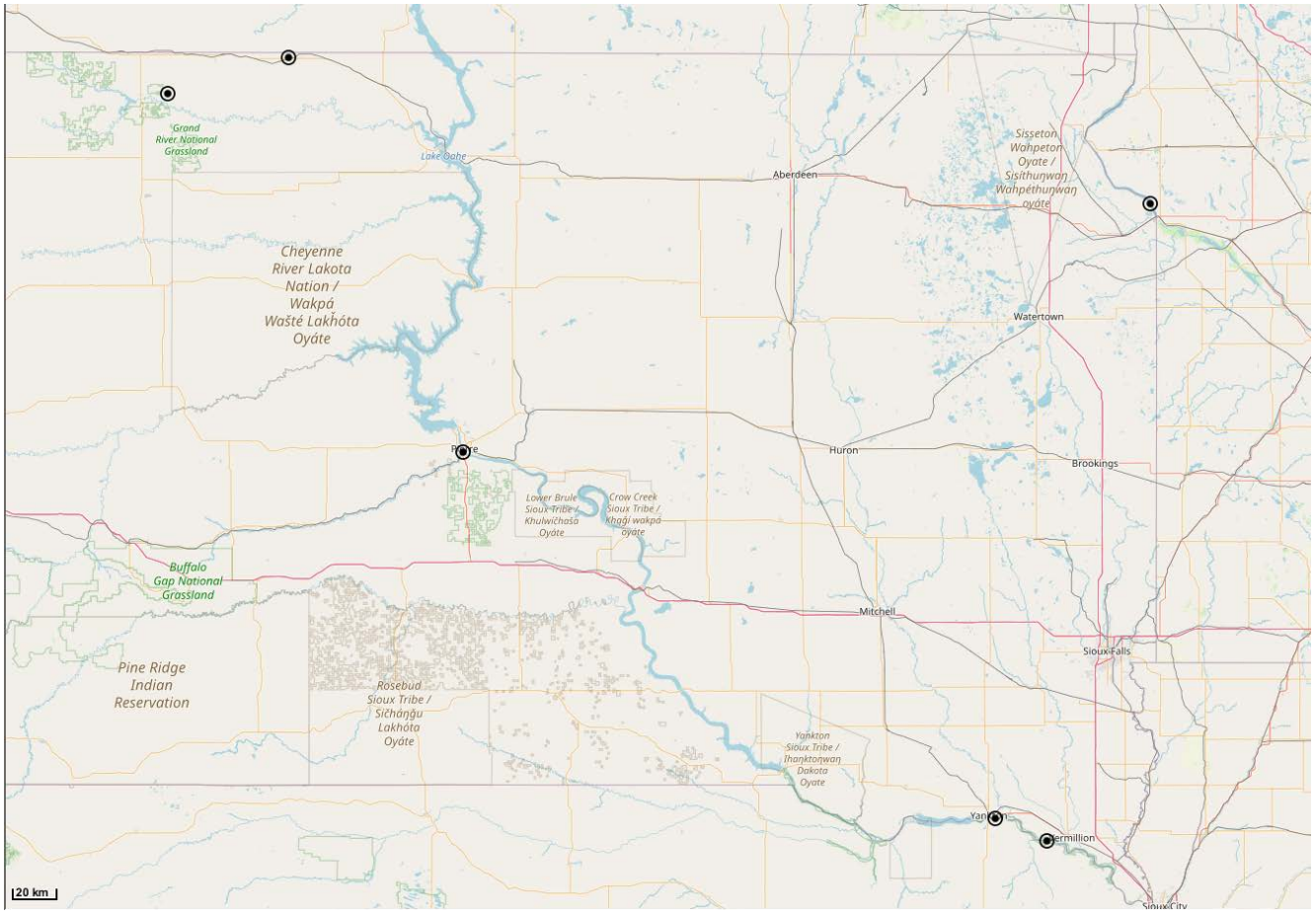

Tennessee

ISLAND NAME	NUMBER	BODY OF WATER	COUNTY	IOTA	LOCATION & NOTES
Island #40 (Beef)	TN001R	Mississippi River	Shelby		Island #40 (Beef I Mississippi River Shelby
Mud	TN002R	Mississippi River	Shelby		Mud Mississippi River Shelby
Presidents	TN003R	Mississippi River	Shelby		Presidents Mississippi River Shelby
Centennial	TN004R	Mississippi River	Tipton		Centennial Mississippi River Tipton
Island #35	TN005R	Mississippi River	Tipton		Island #35 Mississippi River Tipton
Island #37	TN006R	Mississippi River	Tipton		Island #37 Mississippi River Tipton
Thief Neck	TN007R	Tennessee River	Roane		Tenn. River
Clinton	TN008R	Clinch River / Melton Hill Lake	Anderson		near Clinton Tenn in the Clinch River.
Aulton	TN009R	Clinch River / Melton Hill Lake	Anderson		near the city of Clinton
Dickinson (Knoxville)	TN010R	Tennessee River	Knox		Near the city of Knoxville at the airport
Dollar	TN011L	Clinch River / Norris Lake	Union		Lake Norris in Union County
Gull	TN012	Clinch River / Norris Lake	Union		Gull is in Lake Norris
Bear Hole	TN013	Clinch River / Norris Lake	Union		Bear Hole is in Lake Norris
Wood Duck	TN014	Clinch River / Norris Lake	Union		Wood Duck is in Lake Norris
Pilot	TN015	Clinch River / Norris Lake	Union		Pilot Island is in Lake Norris.
Williams Bend	TN016L	Clinch River / Melton Hill Lake	Knox		1 Mi so. of Milton Hill In Carbide Park
Rankin	TN017R	Tennessee River / Nickajack Lake	Marion		Near Haletow N on I-24, 2 rest stops on island.

ISLAND NAME	NUMBER	BODY OF WATER	COUNTY	IOTA	LOCATION & NOTES
Marion County Park	TN018R	Tennessee River	Marion		Nickjack Lake 1 Mi. South of Rankin Isl
Half Moon	TN019L	Tennessee River	Roane		Near point where 3 counties meet in Roane County
Bussell	TN020R	Tennessee River	Loudon		at confluence Tenn & Little Tenn Rivers
Harbour	TN021L	Old Hickory Lake	Wilson		Wilson Cty in Old Hickory Lake
Pig	TN022L	J. Percy Priest Lake	Davidson		
Skull	TN023L	Chickamauga Lake	Hamilton		In campground near Harrison Bay, TN
Looney	TN024R	Tennessee River	Knox		
Boyd	TN025R	Holston River / Ft. Loudoun Lake	Knox		
Dallas	TN026L	Chickamauga Lake	Hamilton		In county park and campground in Dallas Bay, TN
Great	TN027R	Tennessee River	Monroe		
Johnson	TN028	French Broad River	Knox		East of Knoxville near Johnson University
Pleasant Grove	TN029L	Dale Hollow Lake	Clay		
Barton Hill	TN030L	Normandy Lake	Coffee		
Galbraith	TN031L	Norris Lake	Anderson		
Fate Sanders Marina	TN032L	J. Percy Priest Lake	Rutherford		Just north of Smyrna, TN
Dover Light	TN033L	Lake Barkley	Stewart		Isl 2000 feet E of US-79 bridge over lake at Dover; Dover nav light on isl

ISLAND NAME	NUMBER	BODY OF WATER	COUNTY	IOTA	LOCATION & NOTES
Lock 4	TN034R	Cumberland River / Old Hickory Lake	Sumner		Near GallatiN TN
Hole In The Wall	TN035L	J. Percy Priest Lake	Davidson		East of Nashville
Goat	TN036	Dale Hollow Res.	Clay		
Little Goat	TN037	Dale Hollowy Res.	Clay		
Devils Step	TN038L	Tim's Ford Lake	Franklin		Near Fayetteville, TN
Maple Bend South	TN040	Tim's Ford Lake	Franklin		Tim's Ford Lake, Near Fayetteville, TN
Leatherwood	TN041	Tim's Ford Lake	Franklin		Near Fayetteville, TN
Elder	TN042	Woods Reservoir	Franklin		Woods Reservoir, Near Fayetteville, TN
Bear	TN043L	J. Percy Priest Lake	Davidson		Near Donalson, TN
Trooper	TN044L	Dale Hollow Lake	Clay		Same as KY019L
First	TN045	Dale Hollow Lake	Clay		
Geiger	TN046	Dale Hollow Lake	Clay		
Graveyard	TN047L	Dale Hollow Lake	Clay		
Opossum	TN048	Dale Hollow Lake	Clay		
Coon Denton	TN049	Hiwassee River	Bradely		
Workman	TN050	Hiwassee River	Bradely		
Guinn	TN051	Hiwassee River	Polk		
McClary West	TN052	Hiwassee River	Polk		
McClary East	TN053	Hiwassee River	Polk		
Orrs	TN054	Ocoee River	Polk		

ISLAND NAME	NUMBER	BODY OF WATER	COUNTY	IOTA	LOCATION & NOTES
Ponderosa	TN055L	J. Percy Priest Lake	Davidson		Near Donalson, TN
Spring Creek	TN056R	Tennessee River	Perry		Mousetail Landing State Park, Tenn. River
River's Bend	TN057	J. Percy Priest Lake	Davidson		Near Poole Knobs Recreation Area
John A Patten	TN058	Chickamauga Lake	Hamilton		just southwest of Harrison Bay State Park
Bailey	TN059	Chickamauga Lake	Hamilton		just east of Chester Frost County Park
Johnson	TN060	Nolichucky River	Greene		off of W. Allens Bridge Rd and Storm Rd, SW of Greeneville
Rock	TN061L	J. Percy Priest Lake	Rutherford		Near Poole Knobs Recreation Are
Davies	TN062L	Center Hill Lake	DeKalb		SW of Cookeville, TN
Goose	TN063	J. Percy Priest Lake	Rutherford		north of Cook Public Use Area
Maclellan	TN064	Tennessee River	Hamilton		In Chattanooga, TN
Duck	TN065R	Holston River, South Fork	Sullivan		in Warrior's Path State Park
Newman's	TN066	French Broad River	Knox		part of the Seven Islands State Birding Park
Panter	TN067L	Tim's Ford Lake	Franklin		
Blythe Ferry Ramp	TN068	Chickamauga Lake / Tennessee River	Rhea		Part of the 'Trail of Tears'
Goodall	TN069	Cumberland River	Smith		

Texas

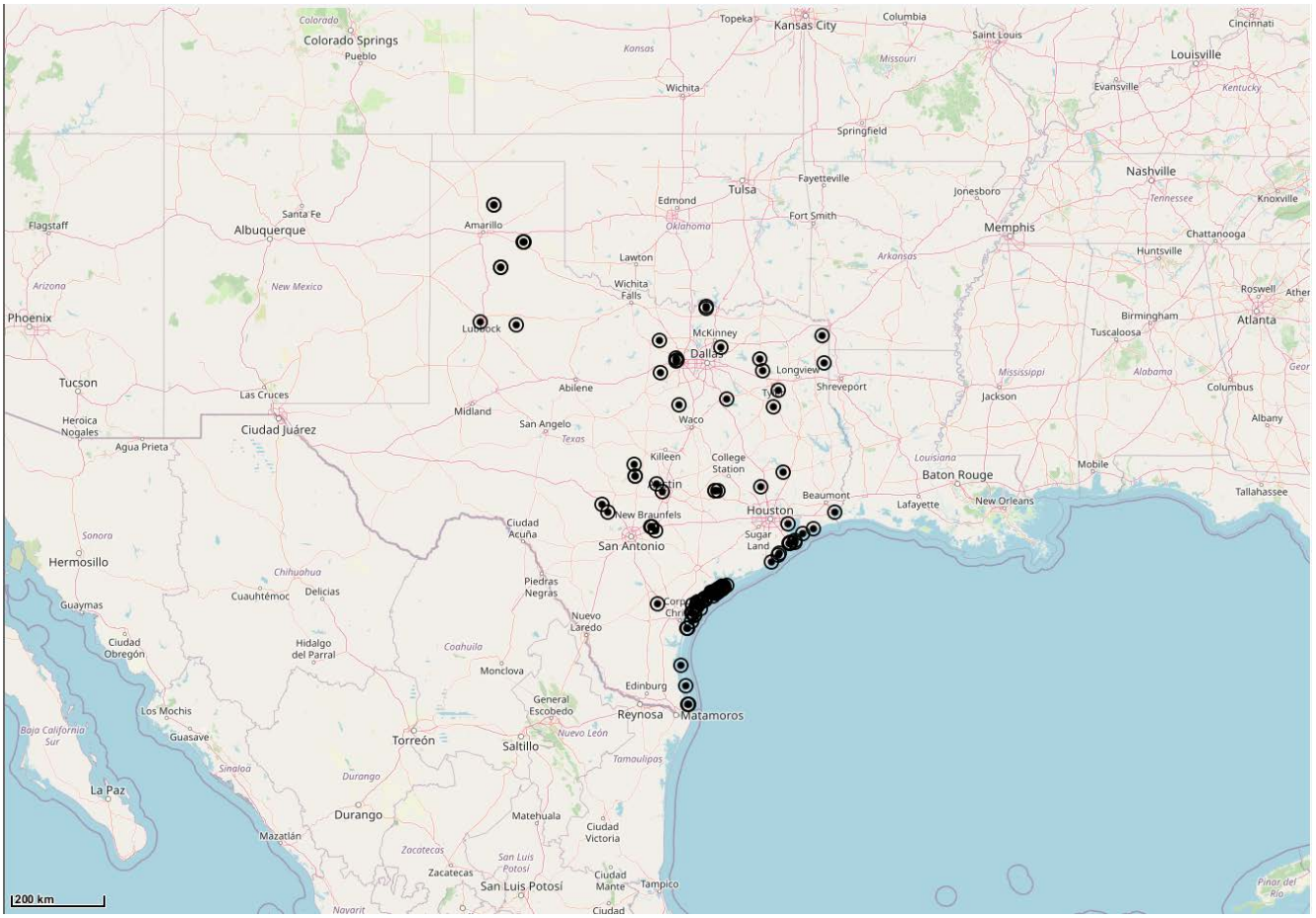

ISLAND NAME	NUMBER ▲	BODY OF WATER	COUNTY	IOTA	LOCATION & NOTES
Galveston	TX001S	Gulf Of Mexico	Galveston	NA143	Gulf Of Mexico Galveston
Pleasure	TX002L	Sabine Lake	Jefferson		Sabine Lake
Goose	TX003S	Aransas Bay	Aransas		S.E. Of Lamar - On Rte 35 To St. Park Rd 13 To Palmetto Rd
Harbor	TX004S	Red Fish Bay	Nueces	NA092	E. Of Aransas Pass 4th Island From The Mainland On Rte 361
San Jose	TX005S	Gulf Of Mexico	Refugio	NA092	Gulf Of Mexico Refugio
Padre	TX006S	Gulf Of Mexico	Kenedy	NA092	Gulf Of Mexico Kenedy
South Padre	TX007S	Espiritu Santo Bay	Calhoun		K9PPY/5
Pelican	TX008S	Galveston Bay	Galveston	NA143	Galveston Bay Galveston
Long	TX009S	Laguna Madre	Cameron		N26 04-W097 12
Matagorda	TX010S	Gulf Of Mexico	Calhoun	NA092	Gulf Of Mexico Calhoun

ISLAND NAME	NUMBER	BODY OF WATER	COUNTY	IOTA		LOCATION & NOTES
Mustang	TX011S	Gulf Of Mexico	Nueces	NA092	KB5WSJ	S.E. Of Aransas Pass - Rte 361; cross on the Ferry
Tiki	TX012S	Jones Bay	Galveston			Jones BayGalveston
Red Bud Is.	TX013R	Colorado River	Travis			N.W. Of Austin - Lake Austin Rd To Redbud Trail
Bay Harbor	TX014S	Redfish Bay	Nueces			E. Of Aransas Pass 1st Island From The Mainland On Rte 361
Stedman	TX015S	Redfish Bay	Nueces			E. Of Aransas Pass 2nd Island From The Mainland On Rte 361
Spoil Bank	TX016S	Redfish Bay	Nueces			E. Of Aransas Pass 1st Island Before Port Aransas On Rte361
Key Allegro	TX017S	Aransas Bay	Aransas			S.E. Of Fulton-Rte35 To Traylor To Fulton Beach To Bay Shore
Treasure	TX018L	Lake McQueeney	Guadalupe			N.W. Of Sequin - Fm 78 To Fm 725 To Admiral Benbow Rd
Follets	TX019S	Gulf Of Mexico	Brazoria			S.W. Of Galveston Isl. - On Cr 257
High	TX020S	Gulf Of Mexico	Chambers			Gulf Of Mexico
Quintana	TX021S	Gulf Of Mexico	Brazoria			S.E. Freeport - On Cr 723
Shaw	TX022L	Lake Buchanan	Llano			Lake Buchanan
Holiday Pine	TX023L	Holiday Pine Lake	Wood			In Holiday Pine Lake
Pine	TX024L	Lake Livingston	San Jacinto			Just inside Jacinto County on Lake LivingstoN fed by the Trinity River
Wolk	TX025L	Lake Lavon	Collin			On Lake LavoN in Collin County
Shallow	TX026L	Lake Fork	Rains			On Lake Fork, in Rains County; near Emory, TX
Evans	TX027L	Richland Chambers	Navarro			On north end of Richland Chambers Lake

ISLAND NAME	NUMBER	BODY OF WATER	COUNTY	IOTA	LOCATION & NOTES
Isle Of View	TX028L	Lake Mcqueeny	Guadalupe		S.E. side of Lake McQueeny
Benbow	TX029L	Lake Mcqueeny	Guadalupe		SAME LOC. AS TX018L; Cross 2nd bridge off Treasure Isl. to Benbow Island
Mesquite	TX030L	CorpusChristi StPk	San Patricio		Corpus Christi Lake; off I37 & Rt.359 to La Fruta; take State Pk. Rd.25
Web Isle	TX031L	Lyndon B.J.Lake	Burnet		Nearest town Granite Shoals TX. County Burnet in L.B.J. Lake
Beaver	TX032L	Lyndon B.J.Lake	Burnet		Nearest town Granite Shoals TX. County Burnet in L.B.J. Lake
Nolte	TX033R	Guadalupe River	Guadalupe		SE of Seguin
Ayer	TX034L	Lake Conroe	Montgomery		NW of Conroe
Rattlesnake	TX035L	Lake Bridgeport	Wise		
The Island	TX036L	Lake Whitney	Bosque		500 yds SW of W end of Katy (Hwy 1713) bridge; isl does not show on 1981 USGS as normal lake level raised since then
South Deer	TX037S	West Bay	Galveston	NA143	
Port Isabel	TX038S	Laguna Madre	Cameron		
Arrowhead	TX039L	Lake Meredith	Hutchinson		2.5 miles WSW of dam
Little Arrowhead	TX040L	Lake Meredith	Hutchinson		250 yards NW of Arrowhead Island (TX039L)
The Island	TX041L	Greenbelt Res	Donley		W of South Island (TX042L) and near W shore
South	TX042L	Greenbelt Res	Donley		E of"The Island" (TX041L) and centered E-W in lake
Deer	TX043L	MacKenzie	Brisco		0.4 miles W of dam; 250 yds NW of Goat Isl (TX044L); see map note for TX044L

ISLAND NAME	NUMBER	BODY OF WATER	COUNTY	IOTA	LOCATION & NOTES
Goat	TX044L	MacKenzie	Brisco		0.3 miles W of dam; USGS map does not show increased dam height/water level
Cedar Mills	TX045L	Lake Texoma	Grayson		On E side of Big Mineral Arm across bay from Cedar Mills
Paradise	TX046L	Lake Texoma	Grayson		In Big Mineral Arm 250 yds N of Paradise Cove and 250 Yds S of TX045L
North Deer	TX047S	West Bay	Galveston	NA143	
Atkinson	TX048S	Galveston Bay	Chambers		in Galveston Bay
Starnes	TX049	Lake Travis	Travis		
Pelican	TX050L	Eagle Mountain Lake	Tarrant		W of dam
Cane Harbor	TX051	Intercoastal Waterway	Nueces		
Cedar Isle	TX052L	Cedar Creek Lake	Henderson		
Isla Colon	TX053	Intracoastal Waterway	Nueces		
Lone Tree Point	TX054	Copano Bay	Aransas		
Snake	TX055L	Somerville Lake	Burleson		Near Summerville
Rock	TX056L	Somerville Lake	Washington		Near Summerville
Deer	TX057L	Somerville Lake	Washington		Near Summerville
Greer	TX058L	Lake Worth	Tarrant		NW of Ft. Worth
Campbell	TX059R	Brazos River	Parker		
Goat	TX060L	Lake Worth	Tarrant		Northwest of Fort Worth
Willow	TX061L	Lake Worth	Tarrant		Northwest of Fort Worth
Goat	TX062L	Caddo Lake	Marion		N.W. of Shreveport LA in the Caddo Lake Wildlife Management Area
Bolivar Peninsula	TX063S	Galveston Bay	Galveston & Harris		On Rt. 87 NE of Galveston (TX001S). From Rollover Pass southwest to the main Galveston Bay pass.

ISLAND NAME	NUMBER	BODY OF WATER	COUNTY	IOTA	LOCATION & NOTES
Bayucos	**TX064**	**Espiritu Santo Bay**	**Calhoun**		**Located in to Matagorda Island State Park Wildlife Management Area**
Blackberry	**TX065**	**Espiritu Santo Bay**	**Calhoun**		**Located in to Matagorda Island State Park Wildlife Management Area**
Dewberry	**TX066**	**Espiritu Santo Bay**	**Calhoun**		**Located in to Matagorda Island State Park Wildlife Management Area**
Farwell	**TX067**	**Espiritu Santo Bay**	**Calhoun**		**Located in to Matagorda Island State Park Wildlife Management Area**
Grass East #!	**TX068**	**Espiritu Santo Bay**	**Calhoun**		**Located in to Matagorda Island State Park Wildlife Management Area**
Grass West	**TX069**	**Espiritu Santo Bay**	**Calhoun**		**Located in to Matagorda Island State Park Wildlife Management Area**
Long	**TX070**	**Espiritu Santo Bay**	**Calhoun**		**Located in to Matagorda Island State Park Wildlife Management Area**
Steamboat #1	**TX071**	**Espiritu Santo Bay**	**Calhoun**		**Located in to Matagorda Island State Park Wildlife Management Area**
Vandever	**TX072**	**Espiritu Santo Bay**	**Calhoun**		**Located in to Matagorda Island State Park Wildlife Management Area**
Bells	**TX073**	**Wright Patman Lake**	**Cass**		**Located off of Rt. 59**
Bartell	**TX074S**	**Aransas Bay**	**Aransas**		**Goose Island State Park TX.**
Snake	**TX075**	**Lake Jacksonville**	**Cherokee**		**SW of Jacksonville**

ISLAND NAME	NUMBER	BODY OF WATER	COUNTY	IOTA	LOCATION & NOTES
Mud	TX076	West, Bastrop, & Christmas Bays	Brazoria		eighteen miles east of Angleton TX between West Bay
Leroy Elmore	TX077	Leroy Elmore Lake	Lubbock		Located in Lubbock
Langley	TX078	Lake Tyler	Smith		Located just off shore from Hill Creek Park in Whitehouse TX
Pecan	TX079	Tuck Lake	Kerr		located within Pecan Valley Game Preserve
Tranquility	TX080	Guadalupe River	Kerr		in Kerrville
The Island	TX081L	White River Lake	Crosby		East of Lubbock. TX
Chester	TX082	Matagorda Bay	Calhoun		
First Chain of Islands #1	TX083	Espiritu Santo Bay	Calhoun		In Espiritu Santo Bay
First Chain of Islands #2	TX084	Espiritu Santo Bay	Calhoun		In Espiritu Santo Bay
First Chain of Islands #3	TX085	Espiritu Santo Bay	Calhoun		In Espiritu Santo Bay
First Chain of Islands #4	TX086	Espiritu Santo Bay	Calhoun		In Espiritu Santo Bay
Grass East #2	TX087	Espiritu Santo Bay	Calhoun		Located in to Matagorda Island State Park Wildlife Management Area
South Pass #1	TX088	Espiritu Santo Bay	Calhoun		
South Pass #2	TX089	Espiritu Santo Bay	Calhoun		
Steamboat #2	TX090	Espiritu Santo Bay	Calhoun		Located in to Matagorda Island State Park Wildlife Management Area
Steamboat #3	TX091	Espiritu Santo Bay	Calhoun		Located in to Matagorda Island State Park Wildlife Management Area
Steamboat #4	TX092	Espiritu Santo Bay	Calhoun		Located in to Matagorda Island State Park Wildlife Management Area
Turnstake #1	TX093	San Antonio Bay	Calhoun		In San Antonio Bay
Turnstake #2	TX094	Espiritu Santo Bay	Calhoun		In Espiritu Santo Bay

ISLAND NAME	NUMBER	BODY OF WATER	COUNTY	IOTA	LOCATION & NOTES
Everett #1	TX095	Espiritu Santo Bay	Calhoun		Located in Espiritu Santo Bay
Everett #2	TX096	Espiritu Santo Bay	Calhoun		Located in Espiritu Santo Bay
Everett #3	TX097	Espiritu Santo Bay	Calhoun		Located in Espiritu Santo Bay
Mailboat #1	TX098	Espiritu Santo Bay	Calhoun		Located in Espiritu Santo Bay
Mailboat #2	TX099	Espiritu Santo Bay	Calhoun		Located in Espiritu Santo Bay
Mailboat #3	TX100	Espiritu Santo Bay	Calhoun		Located in Espiritu Santo Bay
Mailboat #4	TX101	Espiritu Santo Bay	Calhoun		Located in Espiritu Santo Bay
Mailboat #5	TX102	Espiritu Santo Bay	Calhoun		Located in Espiritu Santo Bay
Mailboat #6	TX103	Espiritu Santo Bay	Calhoun		Located in Espiritu Santo Bay
Ayres	TX104	Ayres Bay	Aransas		
Ayres Dugout	TX105	Ayres Bay	Aransas		
Dunham/Bludworth	TX106	Dunham Bay	Aransas		
Grass	TX107	Dunham Bay	Aransas		
Rattlesnake	TX108	Ayres Bay	Aransas		
Roddy	TX109	Mesquite Bay	Aransas		

Utah

ISLAND NAME	NUMBER	BODY OF WATER	COUNTY	IOTA	LOCATION & NOTES
Antelope	UT001L	Great Salt Lake	Davis		W of City of Clearfield at end of Hwy 127, causeway-bridge access
Carrington	UT002	Great Salt Lake	Tooele		Island near west shore and 20 miles due W of Antelope Island
Fremont	UT003L	Great Salt Lake	Box Elder		Isl is 16 miles W of city of Roy, 8 miles NNW of Antelope Island
Gunnison	UT004	Great Salt Lake	Box Elder		Isl in Gunnison Bay, 7 miles from W shore & 18 miles from E shore
Dolphin	UT005	Great Salt Lake	Box Elder		Isl in Gunnison Bay, 2 miles from W shore, 12 miles NW of UT004
Rainbow Point	UT006	Strawberry Resrvr	Wasatch		Isl is in Rainbow Bay 2.7 miles SE of Strawberry Bay boat ramp
Cub	UT007	Great Salt Lake	Box Elder		Isl in Gunnison Bay 1/4 miles N or UT004 (Gunnison Island)
Hat	UT008	Great Salt Lake	Box Elder		In Gilbert Bay, 5 mi W Box Elder-Tooele-Davis-Weber counties corner
Amberly	UT009L	Ferron Resrvr	Sanpete		Res 20 miles W Ferron City. Isl is S isl and is 500 ft from W shore
Antelope Causeway #1	UT010L	Great Salt Lake	Davis		UT010L and UT011L are the same island.

ISLAND NAME	NUMBER	BODY OF WATER	COUNTY	IOTA	LOCATION & NOTES
~~Antelope Causeway #2~~	~~UT011L~~	~~Great Salt Lake~~	~~Davis~~		DELETED -
Stansbury	UT012L	Great Salt Lake	Tooele		Isl SW corner of lake, 3 miles N of I-80
Farley #1	UT013L	Lake Powell	San Juan		Isl in Farley Canyon 1 mile from mouth of canyon at lake mile 135
Trachyte	UT014L	Lake Powell	Garfield		At mouth of Trachyte Canyon at lake mile 135; just N of Mile 135 Isl
Mile 135	UT015L	Lake Powell	Garfield		Isl next to lake mile 135 marker; just S of Trachyte Island
The Island	UT016L	Scofield Reservoir	Carbon		Only island in reservoir; in center of reservoir
Osprey	UT017L	Starvation Reserv.	Duchesne		Island 0.5 miles SW of state park campground boat ramp
Mile 19	UT018L	Lake Powell	Kane		In Padre Bay SW lake mile marker 19 & NW of lake mile marker 18
Padre Butte	UT019L	Lake Powell	San Juan		In Padre Bay near lake mile 21
Padre Bay	UT020L	Lake Powell	San Juan		Island in Padre Bay 1 mile N of Padre Butte Island
Lone Rock	UT021L	Lake Powell	Kane		In Wahweap Bay 3.5 miles NW of Wahweap Marina
Padre Point	UT022L	Lake Powell	San Juan		Isl in Padre Bay 1/4 mile N of Padre Point & next to lake mile 18

ISLAND NAME	NUMBER	BODY OF WATER	COUNTY	IOTA	LOCATION & NOTES
Antelope	**UT023L**	**Lake Powell**	**Kane**		**E of Wahweap & N of Antelope Marinas; N end is UT023, S end is AZ023**
Sand Hollow	**UT024**	**Sand Hollow Reservoir**	**Washington**		**Sand Hollow State Park**

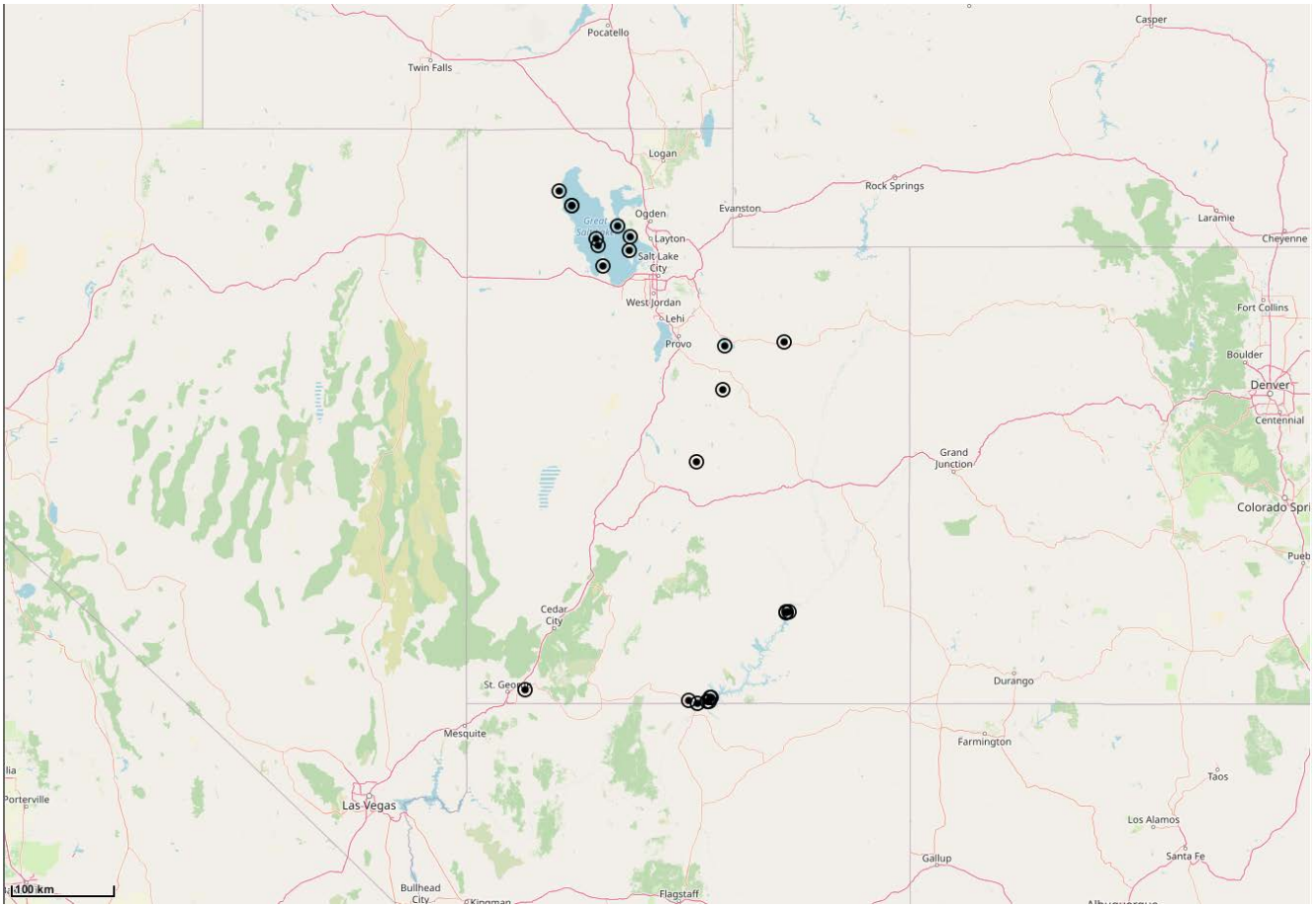



Vermont

ISLAND NAME	NUMBER	BODY OF WATER	COUNTY	IOTA	LOCATION & NOTES
South Hero / Grand Isle	VT001L	Lake Champlain	Grand Isle		Lake Champlain Grand
North Hero	VT002L	Lake Champlain	Grand Isle		Lake Champlain Grand
Isle La Motte	VT003L	Lake Champlain	Grand Isle		Lake Champlain Grand
Curtis	VT004R	West River	Windham		N.W. Of Brattleboro - S.E. Of Us 91 And E. Of Rte 30
Picnic	VT005L	Lowell Lake	Windham		E. of Londonderry - Rte 11 To Lowell Lake Rd.
Annie's	VT006L	Lowell Lake	Windham		E. of Londonderry - Rte 11 To Lowell Lake Rd.
Bellows Falls	VT007R	Connecticut River	Windham		Connecticut River Windham
Coates	VT008L	Malletts Bay	Chittenden		N of Burlington in Malletts Bay in Lake Champlain
Retreat Island#1	VT009R	West River	Windham		North of Brattelboro VT near the confluence of West River and the Connecticut River
Retreat Island#2	VT010R	West River	Windham		North of Brattelboro VT near the confluence of West River and the Connecticut River
West Island#1	VT011R	West River	Windham		North of Brattelboro VT near the confluence of West River and the Connecticut River
West Island#2	VT012R	West River	Windham		North of Brattelboro VT near the confluence of West River and the Connecticut River

ISLAND NAME	NUMBER	BODY OF WATER	COUNTY	IOTA	LOCATION & NOTES
Juniper	**VT013L**	**Lake Champlain**	**Chittenden**		**NE of Juniper (VT016)**
Rock Dunder	**VT014L**	**Lake Champlain**	**Chittenden**		
Knight	**VT015L**	**Lake Champlain**	**Grand Isle**		
Diamond	**VT016**	**Lake Champlain**	**Addison**		**SW of Juniper (VT013)**
Woods	**VT017L**	**Lake Champlain**	**Franklin**		
Sled Runner	**VT018L**	**Lake Champlain**	**Chittenden**		**SE off of Sled Runner Point**
Lily	**VT019L**	**Lily Pond**	**Windham**		**Lake near VT-NH-MA meeting point; isl 250 yds SW of SE-to-ESE bend in Pond Road**
Burton	**VT020L**	**Lake Champlain**	**Franklin**		
Boyd Brook	**VT021**	**Harriman Reservoir**	**Windham**		**West of I91 south of Rt 9 off Oxbow Loop**
Wilder Brook	**VT022**	**Harriman Reservoir**	**Windham**		**West of I91 south of Rt 9 off Oxbow Loop**

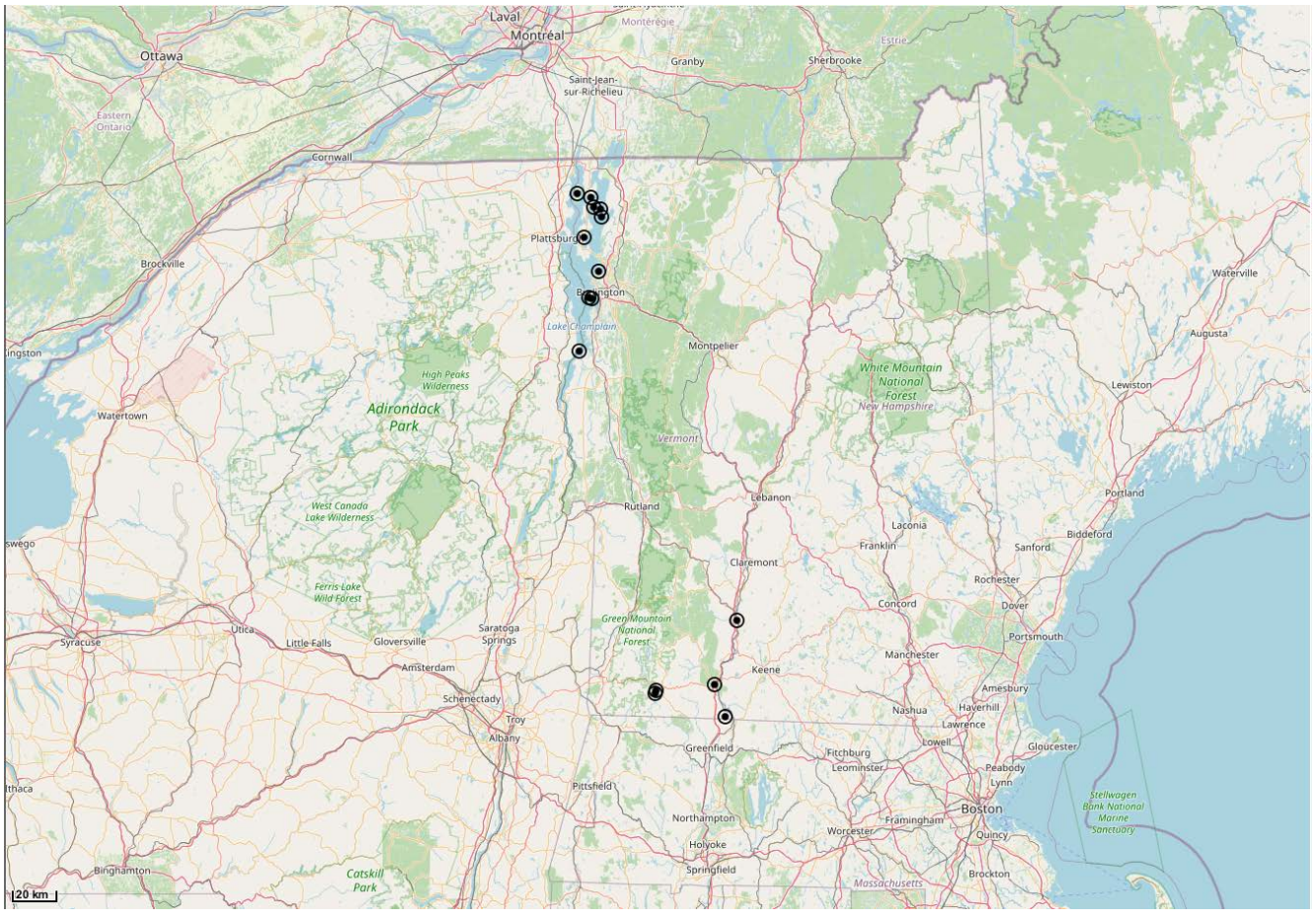

Virginia

ISLAND NAME	NUMBER	BODY OF WATER	COUNTY	IOTA POTA	LOCATION & NOTES
Tangier	VA001S	Chesapeake Bay	Accomack	NA083	In Pocomoke Sound - Between Reedville & Onancock
Chincoteague	VA002S	Chincoteague Bay	Accomack	NA083	S. Of Maryla - Rte 13 To Th End Of Rte 175
Fisherman's	VA003S	Chesapeake Bay	Northampton	NA083	Chesapeake Bay Northampton
Jerdone	VA004L	Lake Anna	Louisa		N.W. Of Richmond - In Lake Anna
Wallops	VA005S	Atlantic Ocean	Accomack		Atlantic Ocean Accomack
Turkey	VA006	James River	Chesterfield		Between Hopewell & Granville
New Point Comfort	VA007S	Chesapeake Bay	Mathews		Mobjack and Chesapeake Bays
Hatcher	VA008R	James River	Chesterfield		N. of Farrar Island in the James River
Farrar	VA009R	James River	Chesterfield		S. f Hatcher Island in theJames River
Gwynn	VA010S	Chesapeake Bay	Mathews		at the end of rte. 223
Melfa	VA011S	Chesapeake Bay	Accomack		Melfa Chesapeake Bay Accomack
Fleets	VA012S	Chesapeake Bay	Lancaster		Chesapeake Bay Lancaster
Jamestown	VA013R	James River	James City		Between Williamsburg & Surry - Rte 31 To Colonial Parkway
Paynes	VA014R	Rappahannock River	Essex		N. Of Tappahannock - Rte 17 To Sr 637 To The End Of Sr 661
Laucks	VA015R	Rappahannock River	Stafford		N. Of Fredericksburg - At The Intersection Of Rte 1 & Rte 1
Belle Isle	VA016R	James River	Chesterfield		In The City Of Richmond - Us1 Crosses Over It** No County **

ISLAND NAME	NUMBER	BODY OF WATER	COUNTY	IOTA POTA	LOCATION & NOTES
Duerson	VA017L	Lake Anna	Louisa		E. Of Mineral - Sr 618 To Sr 700 To Sr 652 To Sr 690
Ficklen	VA018R	Rappahannock River	Stafford		In Fredricksburg - W. Of Us-1 Where It Crosses The River
South Thimble	VA019S	Chesapeake Bay	Northampton		southern man made islands on the Bay Bridge Tunnel.
Fall Hill	VA020R	Rappahannock River	Stafford		Near the city of Fredricksburg
Crank	VA021S	Chesapeake Bay	Northumberland		Note: renamed from Bayberry (2015/02/04).
Mayo	VA022R	James River	In Richmond City		downtown Richmond, 14th St.& Hwy 360
~~Goat~~	~~VA023R~~	~~Rappahannock River~~	~~King George~~		
Assateague	VA024S	Atlantic Ocean	Accomack	NA139	In the Atlantic Ocean & in two States: MD001S & VA024S
Great Neck Pt.	VA025R	Lynnhaven River	Virginia Beach		Great Neck Pt Island is in the city of Virginia Beach, Va.
Broad Bay	VA026R	Broad Bay	Virginia Beach		Broad Bay Island is in the city of Virginia Beach, Va.
Byrd	VA027R	Shenandoah River	Clarke		Shenandoah River Clarke Co - Down stream from U.S. 50 bridge
Berrys	VA028R	Shenandoah River	Clarke		Shenandoah River Clarke Co. - Down stream from U.S. 50 bridge
Christmas Tree	VA029L	Smith Mountain Lak	Franklin		in Smith Mountain Lake
Kellys Ford	VA030R	Rappahannock River	Fauquier		Rappahannock Riv, St Rte.620 near Sumerduck
West Twin	VA031L	Lake Moomaw	Bath		2.4 miles NNW of Gathright Dam as bird flies

ISLAND NAME	NUMBER	BODY OF WATER	COUNTY	IOTA POTA	LOCATION & NOTES
Piney Branch	VA032L	Ni River Reservoir	Spotsylvania		Ni River Reservoir, Spotsylvania Cty
Marine Corps	VA033L	Lunga Reservoir	Stafford		Lunga Reservoir, Stafford Co., Quantico MCB
Scotts	VA034R	Rappahannock River	Stafford		Stafford, Co. Rappahannock River
Daisy	VA035R	Cowpasture River	Alleghany		Cowpasture River, Alleghany Co.
Bay	VA036	Cowpasture River	Alleghany		Cowpasture River, Alleghany Co.
Riverwood	VA037	Cowpasture River	Alleghany		Cowpasture River, Alleghany Co.
Nimrod	VA038	Cowpasture River	Bath		Cowpasture River, Bath Co.
Coffeepot	VA039	Cowpasture River	Bath		Cowpasture River, Bath Co.
Buggs	VA040	Lake Gaston	Mecklenburg		Roanoke River
Gilligans	VA042L	Kerr Reservoir	Mecklenburg		Roanoke River
Hog Pen	VA043L	Kerr Reservoir	Mecklenburg		Roanoke River
Little Hog Pen	VA044	Kerr Reservoir	Mecklenburg		Roanoke River
North Hog Pen	VA045	Kerr Reservoir	Mecklenburg		Roanoke River
Liberty Hill	VA046L	Kerr Reservoir	Mecklenburg		Roanoke River
North Bend	VA047L	Kerr Reservoir	Mecklenburg		Roanoke River
Phillis	VA048	Kerr Reservoir	Mecklenburg		Roanoke River
Rockwall	VA050	Kerr Reservoir	Mecklenburg		Roanoke River
Cobb	VA052	Atlantic Ocean	Northampton	NA083	Seperates Cobb Bay from the Atlantic Ocean
Hog	VA053	Atlantic Ocean	Northampton	NA083	Seperates Hog Island Bay from the Atlantic Ocean
Little Cobb	VA054	Atlantic Ocean	Northampton		Off the South tip of Cobb Island (VA052)

ISLAND NAME	NUMBER	BODY OF WATER	COUNTY	IOTA POTA	LOCATION & NOTES
Rogue	VA055	Atlantic Ocean	Northampton		Off the South tip of Hog Island (VA053)
Ship Shoal	VA056	Atlantic Ocean	Northampton		Seperates South Bay from the Atlantic Ocean
Wreck	VA057	Atlantic Ocean	Northampton	NA083	Between Cobb Island (VA052) and Ship Shoal (VA056)
Percival's	VA058R	James River	Amherst		ESE of Lynchburg VA. Rte. 29 crosses the island.
Long	VA059	Staunton River	Campbell		On Long Island Rd (Co. 761) off of Rt. 501, S. of Lynchburg
Fox	VA060	Chesapeake Bay	Accomack		between Great Fox & Watts Island
Delmarva	VA061S	Chesapeake Bay & Atlantic Ocean	Accomack & Northampton		On the Delmarva Peninsula, south of the Delaware-Chesapeake Canal.
Smith	VA062	Atlantic Ocean	Northampton		Home to Cape Charles Lighthouse.
Cedar	VA063S	Atlantic Ocean	Accomack		On east shore of the DelMarVa Peninsula
Berkley	VA065R	Piankatank River	Middlesex		upstreat from the Twigg Bridge (Rt. 3)
Sharks Tooth	VA066	Potomac River	Westmoreland		Seperates Currioman Bay and Nomini Bay where Nomini Creek empties into the Potomac River
Mooney	VA067L	Lake Mooney	Stafford		SW of Berea, VA
Watts	VA068	Chesapeake Bay	Accomack	NA083	
Rocky Run	VA069L	Lake Mooney	Stafford		NW of Fredericksburg, VA
Marsh	VA070R	Rappahannock River	Essex		

ISLAND NAME	NUMBER	BODY OF WATER	COUNTY	IOTA POTA	LOCATION & NOTES
Metompkin	**VA072**	**Atlantic Ocean**	**Accomack**		
Great	**VA073**	**Kerr Reservoir**	**Mecklenburg**		
Long Grass	**VA074**	**Kerr Reservoir**	**Mecklenburg**		
Eagle Point	**VA075L**	**Kerr Reservoir**	**Mecklenburg**		
Eastland	**VA076L**	**Kerr Reservoir**	**Mecklenburg**		
Eagle Point Landing	**VA077L**	**Kerr Reservoir**	**Mecklenburg**		
Rudds	**VA078L**	**Kerr Reservoir**	**Mecklenburg**		
Farm Creek	**VA079**	**Potomac River**	**Prince William**		

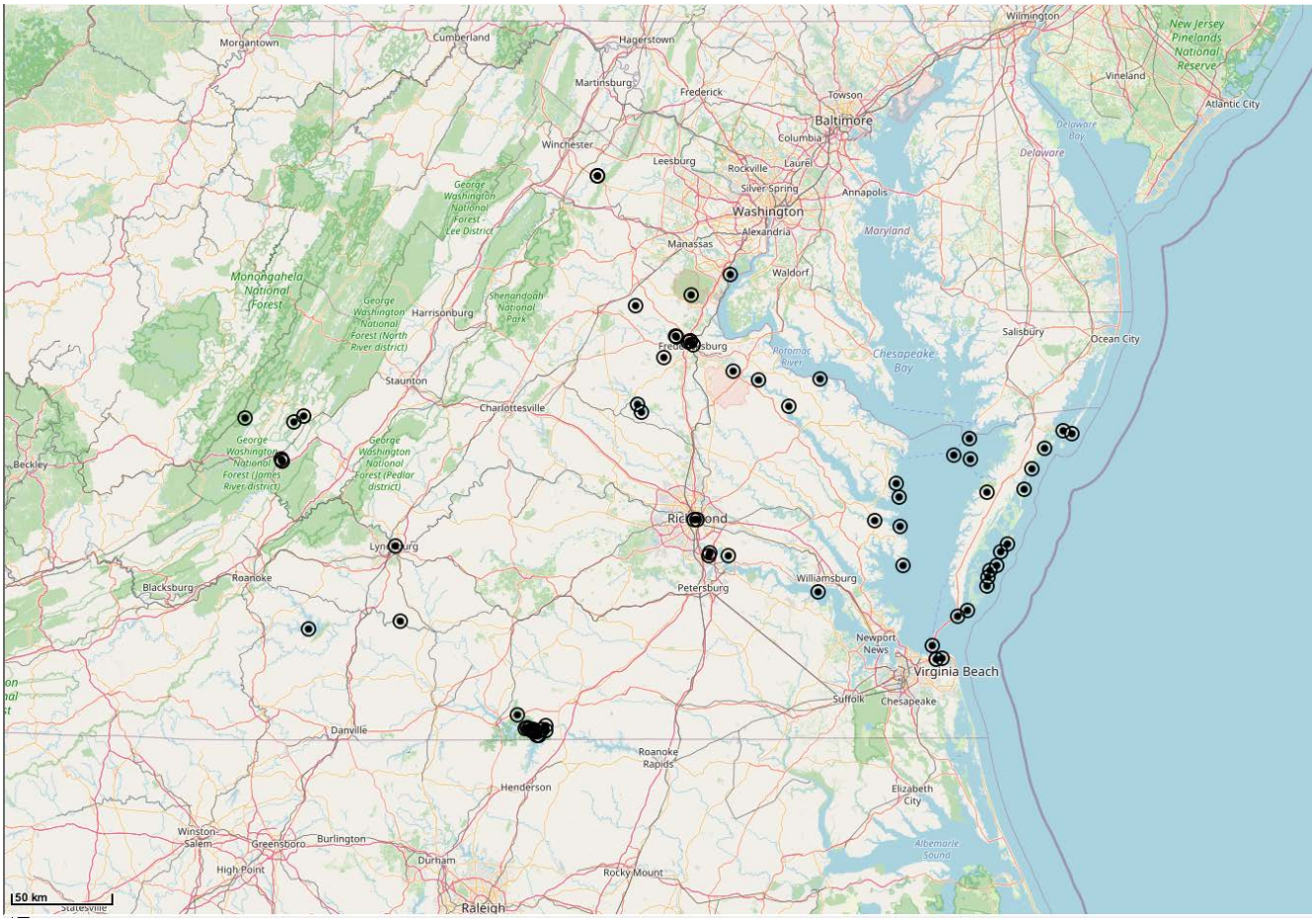

Washington

ISLAND NAME	NUMBER	BODY OF WATER	COUNTY	IOTA	LOCATION & NOTES
Whidbey	WA001S	Admiralty Inlet	Island	NA065	Oak Harbor Is On It
Fidalgo	WA002S	Padilla Bay	Skagit		W. Of Mt Vernon Rte 20 To The Island
Camano	WA003S	Saratoga Pass	Island		W. Of Stanwood Rte 532 To The Island
San Juan	WA004S	Haro Strait	San Juan	NA065	W. Of Anacortes-Accessible By Ferry
Destruction	WA005	Quillayute Needles	Jefferson	NA169	S.W. Of Ruby Beach - About 3 Miles From The Mainland
Tatoosh	WA006S	Strt Of Juan Defuc	Clallam	NA169	N.W. Of Cape Flattery - About 1/2 Mile
Mercer	WA007L	Lake Washington	King		E. Of Seattle & W. Of Bellevue - On Us 90
Long	WA008	Middle Channel	San Juan	NA065	S. Of Lopez Isl - S.W. Of Richardson About 1 Mile
Tunnel	WA009	Pacific Ocean	Gray's Harbor		S. Of Queets - About 4 Miles
Split Rock	WA010	Pacific Ocean	Gray's Harbor		N.W. Of Tahola - About 4 Miles
Squaxin	WA011	Case Inlet	Mason		E. Of Shelton-Rte 3 To E. Pickering Rd To E. Hartstene Bridge
Harstine	WA012S	Case Inlet	Mason		S. Of Bremerton & Due W. Of Tacoma
Anderson	WA013S	Puget Sound	Pierce		N.E. Of Olympia -In Puget Sound US Rt. 5 To Bandar Woods
Mc Neil	WA014	Carr Inlet	Pierce		N. Of Anderson Isl - About 1/2 Mile
Fox	WA015S	Carr Inlet	Pierce		W. Of Tacoma - N.W. Of Sunset Beach
Maury	WA016S	Puget Sound	King	NA065	S.E. Of Vashon Isl - Via the City Of Portage In Puget Sound
Raft	WA017S	Carr Inlet	Pierce		N.W. Of Tacoma - Rte 16 W. To Rosedale - S.W. To Raft Isl.
Abbey	WA018	Quillayute Needles	Jefferson		Us 101 To Ruby Beach - 1/2 Mile N.W. Of Ruby Beach

ISLAND NAME	NUMBER	BODY OF WATER	COUNTY	IOTA	LOCATION & NOTES
North Rock	WA019	Quillayute Needles	Jefferson		Us 101 To Ruby Beach - 3 Miles N.W. Of Ruby Beach
South Rock	WA020	Quillayute Needles	Jefferson		Us 101 To Ruby Beach - 1 Mile S.W. Of Ruby Beach
Alexander	WA021	Quillayute Needles	Jefferson		S.W Of Quillayute Needles N.W.R.
Rounded	WA022	Quillayute Needles	Jefferson		S. Of La Puha - Near Quillayute Needles N.W.R.
Giants Graveyard	WA023	Quillayute Needles	Jefferson		S. Of La Puha - Near Quillayute Needles N.W.R.
James	WA024	Pacific Ocean	Clallam		W. Of La Puha - 1/4 Mile From Shore
Jagged	WA025	Pacific Ocean	Clallam		N.W. Of La Puha - S.W. Of Starbuch Mine
Carroll	WA026	Pacific Ocean	Clallam		N.W. Of La Puha - S.W. Of Starbuch Mine
Sea Lion Rock	WA027	Pacific Ocean	Clallam		N.W. Of La Puha - S.W. Of Starbuch Mine
Bainbridge	WA028S	Puget Sound	Kitsap		W. Of Seattle - City Of Winalow Is On It
Jones	WA029S	San Juan Channel	San Juan	NA065	N. Of Friday Harbor - W. Of Deer Harbor
Burrows	WA030	Burrows Bay	Skagit	NA065	S. Of Washington Park - 1/4 Mile From Shore
Bodelteh	WA031	Pacific Ocean	Clallam		W. Of Ozette - N.W. Of Cape Alva
Allen	WA032	Burrows Bay	Skagit	NA065	S. Of Washington Park - 1 Mile From Shore, S. Of Burrows Isl
Center	WA033	Lopez Sound	San Juan		Between Lopez Isl. & Decator Isl.
Decatur	WA034	Rosario Strait	San Juan	NA065	E. Of Lopez Isl. - About 1 Mile From Lopez Isl.
Lopez	WA035S	Rosario Strait	San Juan	NA065	W. Of Anacortes - Accessible By Ferry
Blake	WA037S	Puget Sound	Kitsap	NA065	Between Bremerton & Seattle - N.E. Of Harper

ISLAND NAME	NUMBER	BODY OF WATER	COUNTY	IOTA	LOCATION & NOTES
Blakely	WA038S	Rosario Strait	San Juan	NA065	N.W. Of Washington Park - N. Of Decator Isl.
Indian	WA039S	Admiralty Inlet	Jefferson		E. Of Hadlock On Rte 116
Shaw	WA040S	San Juan Channel	San Juan	NA065	W. Of Anacortes - Accessible By Ferry
Protection	WA041	Admiralty Inlet	Jefferson	NA065	N.W. Of Hadlock - N. Of Diamond Point
Hope	WA042S	Skagit Bay	Skagit		
Sinclair	WA043	Rosario Strait	Skagit	NA065	S.W. Of Bellingham - N.W. Of Guemes Isl.
Waldron	WA044	President Channel	San Juan	NA065	N. Of Friday Harbor - W. Of Eastsound
Henry	WA045	Roche Harbor	San Juan	NA065	N.W. Of Friday Harbor - W. Of Roche Harbor
Sucia	WA046S	Strait Of Georgia	San Juan	NA065	N.E. Of Friday Harbor - N. Of Eastsound
Patos	WA047S	Boundary Pass	San Juan	NA065	N.E. Of Friday Harbor - W. Of Sucia Isl.
Samish	WA048S	Rosario Strait	Skagit		W. Of Edison Station - W. Of Blue Heron Beach
Orcas	WA049S	Rosario Strait	San Juan	NA065	W. Of Anacortes - Accessible By Ferry
Lummi	WA050S	Hale Passage	Whatcom	NA065	
Portage	WA051	Hale Passage	Whatcom		S.W. Of Bellingham - About 6 Miles - Near Lummi Isl.
Clover	WA052R	Columbia River	Benton		Between Kennewick & Pasco - Use The Clover Isl. Draw Bridge
Guemes	WA053S	Rosario Strait	Skagit	NA065	N. Of Anacortes - About 1 Mile
Lady	WA054R	Columbia River	Clark		Crown Park - S. On Rte 500 - W. On Rte 14 Goes On The Island
Pearl	WA055	Roche Harbor	San Juan	NA065	N.W. Of Friday Harbor - N.W. Of Roche Harbor

ISLAND NAME	NUMBER	BODY OF WATER	COUNTY	IOTA	LOCATION & NOTES
Reed	WA056	Columbia River	Clark		S. Of Washougal - Near Cottonwood Point
Cottonwood	WA057	Columbia River	Cowlitz		N.W. Of Kalama - W. Of Carolla
Brown	WA058	Friday Harbor	San Juan	NA065	N.E. Of Friday Harbor - About 1/2 Mile From Friday Harbor
Marrowstone	WA059S	Admiralty Inlet	Jefferson		E. Of Hadlock - At The End Of Rte 116
Vashon	WA060S	Puget Sound	King	NA065	S.W. Of Seattle - N.W. Of Tacoma
Fir	WA061S	Skagit Bay	Skagit		S.W. Of Mt Vernon - W. Of Conway On Fir Island Rd.
Pass	WA062S	Deception Pass	Skagit		S.E. Of Rosario Beach - In The Canoe Pass
Plymouth Park	WA063R	Columbia River	Benton		S. Of Pasco - On Rte 14 And Us 82
Crow Butte Park	WA064R	Columbia River	Benton		S.W. Of Pasco - On Rte 14 At Crow Butte State Park
Whitcomb	WA065R	Columbia River	Benton		S.W. Of Pasco - On Rte 14 East Of Crow Butte Isl.
Bateman	WA066R	Columbia River	Benton		Between Kennewick & Pasco - Rte 240 At Richland Junction
Harper	WA067L	Sprague Lake	Adams		Largest Isl. In The Lake, Plus 2 Small Ones By The Freeway
Steamboat	WA068S	Squaxin Passage	Thurston		E. Of Shelton - Us 101 To Steamboat Island Rd N.W.
Stretch	WA069S	Case Inlet	Mason		S. Of Bremerton - W. Of Vaughn
East Goose	WA070L	Rimrock Lake	Yakima		Isl is 200 yds SW of boat ramp on end of peninsula 2 miles SW of dam; 70 yds S of N Goose Isl
Johns	WA071L	Rimrock Lake	Yakima		In S Fork bay, 0.3 miles NW of South Fork boat ramp; 50 yds E of Gilligans Isl
Puget	WA072R	Columbia River	Wahkiakum		S. Of Cathlamet - On Rte 409

ISLAND NAME	NUMBER	BODY OF WATER	COUNTY	IOTA	LOCATION & NOTES
South Goose	WA073L	Rimrock Lake	Yakima		0.4 miles SE of Snug Harbor at Rimrock Landing
North Goose	WA074L	Rimrock Lake	Yakima		Isl is 200 yds S of boat ramp on end of peninsula 2 miles SW of dam; 70 yds N of E Goose Isl
West Goose	WA075L	Rimrock Lake	Yakima		Snug Harbor at Rimrock Landing boat dock runs from shore to isl; not shown on USGS, on TerraServer aerial photo
Southwest Goose	WA076L	Rimrock Lake	Yakima		0.6 miles ESE of Snug Hargor at Rimrock Landing; 0.3 miles E of South Goose Isl (WA073L).
Gilligans	WA077L	Rimrock Lake	Yakima		In S Fork bay, 0.3 miles NW of South Fork boat ramp; 50 yds W of Johns Isl
Silver Beach	WA078L	Rimrock Lake	Yakima		Isl in W end of lake, 500 yds SW of Silver Beach Resort
Skagit	WA079S	Skagit Bay	Skagit		NE of Whidbey Isl between Hoypus Pt & Kiket Isl. Note 2009 Google Maps have names of this isl & Hope Isl (WA042S) reversed.
Huckleberry	WA080S	Padilla Bay	Skagit	NA065	N.E. Of Anacortes - E. Of Guemes Island About 1/2 Mile
Saddlebag	WA081S	Padilla Bay	Skagit	NA065	N.E. Of Anacortes - E. Of Guemes Island About 1 Mile
Little	WA082R	Columbia River	Wahkiakum		S of Cathlemet on Rte 409; lies along N side of Puget Isl
Cascades	WA083R	Columbia River	Skamania		S.W. Of Stephenson - By The Bonneville Dam From Wash. Side
Interstate	WA084R	Columbia River	Benton		0.75 miles S of center of I-182 bridge; SW of river mile 335.5

ISLAND NAME	NUMBER	BODY OF WATER	COUNTY	IOTA	LOCATION & NOTES
North Interstate	WA085R	Columbia River	Benton		0.5 miles S of center of I-182 bridge; 0.3 miles SW of Columbia Point
South Interstate	WA086R	Columbia River	Benton		Historic isl 150 ft SE of Interstate Isl (WA084R); still shows on 1990 USGS map
Marina	WA087R	Columbia River	Benton		No longer exists; historic location 1.2 miles NW of I-184 bridge; 0.6 miles NW of WA151R
Long	WA088S	Willapa Bay	Pacific		Public access allowed to this island in Willapa National Wildlife Refuge
Marsh # 1	WA089R	Columbia River	Benton		
Marsh # 2	WA090R	Columbia River	Benton		
Marsh # 3	WA091R	Columbia River	Benton		
Marsh # 4	WA092R	Columbia River	Benton		
Marsh # 5	WA093R	Columbia River	Benton		
Marsh # 6	WA094R	Columbia River	Benton		
Marsh # 7	WA095R	Columbia River	Benton		
Marsh # 8	WA096R	Columbia River	Benton		
Marsh # 9	WA097R	Columbia River	Benton		
Marsh #10	WA098R	Columbia River	Benton		
Marsh #11	WA099R	Columbia River	Benton		
Marsh #12	WA100R	Columbia River	Benton		
Marsh #13	WA101R	Columbia River	Benton		
Marsh #14	WA102R	Columbia River	Benton		

ISLAND NAME	NUMBER	BODY OF WATER	COUNTY	IOTA	LOCATION & NOTES
Marsh #15	**WA103R**	**Columbia River**	**Benton**		
Yacht Club	**WA104R**	**Columbia River**	**Benton**		**Second isl W of Bateman Isl (WA066R)**
East Yacht Club	**WA105R**	**Columbia River**	**Benton**		**First isl W (100 yds W) of Bateman Isl (WA066R)**
Pot Hole Island #1	**WA106R**	**Columbia River**	**Benton**		**Third isl W of Bateman Isl (WA066R); S of Pot Hole #2 (WA107R)**
Pot Hole Island #2	**WA107R**	**Columbia River**	**Benton**		**50 ft NW of Pot Hole #1 (WA106R)**
Mud Hole	**WA108R**	**Columbia River**	**Benton**		**Small isl 50 yds W of W tip of Pot Hole #1 (WA106R)**
~~**Boat Dock**~~	~~**WA109L**~~	~~**Potholes Resrvr**~~	~~**Grant**~~		**DELETED**
Big Coulee	**WA110R**	**Lind Coulee River**	**Grant**		**1.6 miles E of river mouth at N end of Potholes Resv's Osullivan Dam, 0.6 miles W of Rd M-SE bridge**
Little Coulee	**WA111R**	**Lind Coulee River**	**Grant**		**NOTE: Reported joined to Big Coulee Isl at low water & separate isl at high water**
Woodtick	**WA112R**	**Frenchman Hills Wasteway**	**Grant**		
West Woodtick	**WA113R**	**Frenchman Hills Wasteway**	**Grant**		**See WA112R info. Contact USI's QM before activating isls in this area**
East Woodtick	**WA114R**	**Frenchman Hills Wasteway**	**Grant**		**See WA112R info. Contact USI's QM before activating isls in this area to coordinate names/numbers**
Elm Tree	**WA115R**	**Frenchman Hills Wasteway**	**Grant**		**See WA112R info. Contact USI's QM before activating isls in this area**
Ernie's	**WA116R**	**Frenchman Hills Wasteway**	**Grant**		**See WA112R info. Contact USI's QM before activating isls in this area to coordinate names/numbers**

ISLAND NAME	NUMBER	BODY OF WATER	COUNTY	IOTA	LOCATION & NOTES
Pussywillow	WA117R	Frenchman Hills Wasteway	Grant		See WA112R info. Contact USI's QM before activating isls in this area
Marsh	WA118L	Moses Lake	Grant		SW of City Of Moses Lake - US-90 crosses isl
Big Rock	WA119L	Scooteney Resrvr	Franklin		Lake 10 miles SE of Othello; isl 0.4 miles NNW of campground, most E of the three Rock Isl's, near W shore
Little Rock	WA120L	Scooteney Resrvr	Franklin		0.4 miles NNW of cmpgrnd, S of Long & W of Big Rock Isl's
Long Rock	WA121L	Scooteney Resrvr	Franklin		0.4 miles NNW of campground, most S of the three Rock Isl's
Grass Island #1	WA122L	Scooteney Resrvr	Franklin		200 yds N of dam at most N point of lake, near W shore; isl on aerial photos, not on 1986 USGS map
Grass Island #2	WA123L	Scooteney Resrvr	Franklin		0.5 miles WNW of campground, near E shore
Grass Island #3	WA124L	Scooteney Resrvr	Franklin		0.5 miles as bird flys SW of boat ramp
Bush	WA125R	Columbia River	Benton		200 yds E of middle of bridge to Crow Butte Isl (WA064R)
Big Bush	WA126R	Columbia River	Benton		100 ft W of S end of bridge to Crow Butte Isl (WA064R)
Rock Island #1	WA127R	Columbia River	Benton		NW across channel from Crow Butte Isl (WA064R) boat ramp
Rock Island #2	WA128R	Columbia River	Benton		200 ft from NW bank of river, 1 mile W of bridge to Crow Butte Isl (WA064R)

ISLAND NAME	NUMBER	BODY OF WATER	COUNTY	IOTA	LOCATION & NOTES
Rock Island #3	**WA129R**	**Columbia River**	**Benton**		**50 yds fron N bank of river, 3/4 mile W of bridge to Crow Butte Isl (WA064R); 100 yds W of Rock Isl #4**
Rock Island #4	**WA130R**	**Columbia River**	**Benton**		**50 yds fron N bank of river, 3/4 mile W of bridge to Crow Butte Isl (WA064R); 100 yds E of Rock Isl #3**
Sand Dune #1	**WA131R**	**Columbia River**	**Benton**		**aka Sand Isl; 3.5 miles SW of Paterson E boat ramp, at river mile 274; most E'ly of three sand isls; 2001 & 2006 aerial photos show isl connected to Sand Dune #2**
Sand Dune #2	**WA132R**	**Columbia River**	**Benton**		**3.5 miles SW of Paterson E boat ramp, at river mile 274; 100 yds SW of Sand Dune Isl #1; 2002 & 2006 aerial photos show isl connected to Sand Dune #1, if connected activate as #1**
Sand Dune #3	**WA133R**	**Columbia River**	**Benton**		**3.5 miles SW of Paterson E boat ramp at river mile 274; 200 yds W of Sand Dune Isl #1**
Straight Six #1	**WA134R**	**Columbia River**	**Benton**		**4 miles SW of Paterson E boat ramp; W of Sand Dune Islands; isl there and larger on 2001 & 2006 aerial photos than shown on USGS**
Straight Six #2	**WA135R**	**Columbia River**	**Benton**		**4 miles SW of Paterson E boat ramp; W of Straight 6 Isl #1; isl no longer there on 2001 & 2006 aerial photos**
Blalock Island #1	**WA136R**	**Columbia River**	**Benton**		**aka Big Blalock Isl; 2 miles SW of Paterson E boat ramp at river mile 275**

ISLAND NAME	NUMBER	BODY OF WATER	COUNTY	IOTA	LOCATION & NOTES
Blalock Island #2	WA137R	Columbia River	Benton		2 miles SW of Paterson E boat ramp; 100 ft N of Blalock #1
Blalock Island #3	WA138R	Columbia River	Benton		aka Little Blalock Isl; 2 miles SW of Paterson E boat ramp; 600 yds W of Blalock #1
Blalock Island #4	WA139R	Columbia River	Benton		2 miles SW of Paterson E boat ramp; 50 yds W of Blalock #3
Telegraph Island #1	WA140R	Columbia River	Benton		2 miles SW of Paterson E boat ramp: 400 yds NW Blalock #1 & 400 yds NE Blalock #3
Telegraph Island #2	WA141R	Columbia River	Benton		2 miles SW of Paterson E boat ramp: 400 yds SW Blalock #1 & 400 yds SE Blalock #3; not on USGS, on aerial photos
Paterson Island #1	WA142R	Columbia River	Benton		4 miles SW of Paterson E boat ramp, 200 yds from N river bank; 2006 Google aerial shows the 4 Paterson Isl's
Paterson Island #2	WA143R	Columbia River	Benton		2 miles SW of Paterson E boat ramp, 50 yds from N river bank
Paterson Island #3	WA144R	Columbia River	Benton		1.9 miles SW of Paterson E boat ramp, 50 yds from N river bank
North Riverview	WA145R	Yakima River	Benton		W of Pasco - At I-182 bridge over Yakima River
South Riverview	WA146R	Yakima River	Benton		W of Pasco - At I-182 bridge over Yakima River
Railroad Bridge #1	WA147R	Yakima River	Benton		W of Pasco, E of Rte 240 & S. of I-182
Railroad Bridge #2	WA148R	Yakima River	Benton		W of Pasco, E of Rte 240 & S. of I-182
Small	WA149R	Yakima River	Benton		W of Pasco, E of Rte 240 & S. of I-182

ISLAND NAME	NUMBER	BODY OF WATER	COUNTY	IOTA	LOCATION & NOTES
Paterson Island #4	WA150R	Columbia River	Benton		1 mile SW of Paterson E boat ramp, 120 yds from N river bank
Columbia Point Marina	WA151R	Columbia River	Benton		Isl shielding Columbia Point Marina (aka Richaland Yacht Club); 0.4 miles NW of I-182 bridge
Daroga Tent	WA152R	Columbia River	Douglas		Daroga St Park tent camping isl; 6 miles N of Orendo
Fishing Hole	WA153R	Columbia River	Grant		5 miles NNW of Priest Rapids Dam in channel into E shore; isl on some USGS maps, not on recent aerial photos
Campbell	WA154L	Lake Campbell	Skagit		Lake 13 miles W of Burlingtin on Hwy 20; island in center of lake
Flat Rock	WA155R	Columbia River	Grant		4 miles NNW of Preist Rapids Dam; only isl at low water
Kamloops	WA156R	Columbia River	Stevens		Kamloops in the Columbia River, in Ferry County.
Marcus	WA157R	Columbia River	Stevens		Marcus in the Columbia River Ferry Cty.
Lions	WA158R	Columbia River	Ferry		Lions Columbia River Ferry Cty.
Silcott	WA159R	Snake River	Asotin		Silcott in the Snake River Asotin Cty
Chief Timothy	WA160R	Snake River	Asotin		At Silcott (6 miles W of Clarkston); bridge access
Long John	WA162R	Snake River	Asotin		At silcott; 150 yds E of Chief Timothy Isl (WA160R)
Ebey	WA163R	Snohomish River	Snohomish		Ebey is near Everett and border of Snohomish River.
Smith	WA164S	Possession Sound	Snohomish		Just north of Everett touching the possession Sound.

ISLAND NAME	NUMBER	BODY OF WATER	COUNTY	IOTA	LOCATION & NOTES
Milltown	**WA165R**	**Skagit River**	**Skagit**		**In the Skagit River S.W. fork near the city Mt. Vernon**
Harbor	**WA166S**	**Puget Sound**	**King**		**In Elliott Bay near Seattle, King County.**
Tapps	**WA167L**	**Lake Tapps**	**Pierce**		**In Lake Tapps, In Pierce County, Washington State, near Sumner**
Island #1	**WA168L**	**Potholes Reservoir**	**Grant**		**400 ft N of Sate Park boat ramp on E side of lake**
Island #2	**WA169L**	**Potholes Reservoir**	**Grant**		**200 yds NE of Goose Isl (WA170L)**
Goose	**WA170L**	**Potholes Reservoir**	**Grant**		**1.5 miles NE of resort at SE corner of dam, 0.7 miles off of dam**
East Goose	**WA171L**	**Potholes Reservoir**	**Grant**		**E of Goose Isl (WA170L); connected to Goose Isl at low water**
West Goose	**WA172L**	**Potholes Reservoir**	**Grant**		**N (yes N) of Goose Isl (WA170L); connected to Goose Isl at low water**
Matia	**WA173S**	**Strait of Georgia**	**San Juan**	**NA065**	**N.E. Of Eastsound, Between Sucia Island & Lummi Island**
Hart	**WA174R**	**Skagit River**	**Skagit**		**In the Skagit River in the town of Sedro Wolley**
Spencer	**WA175R**	**Union Slough**	**Snohomish**		**Off I-5, exit 195, between Marysville & Everett Washington**
Inlet	**WA176L**	**Lake Tapps**	**Pierce**		**In Lake Tapps; in Pierce County, near Sumner**
McMicken	**WA177S**	**Puget Sound**	**Mason**		**Case Inlet, Puget Sound; E. of Hwy #3, near Hartstene Island**
Hope	**WA178S**	**Puget Sound**	**Mason**	**NA065**	**Squaxin Passage; Puget Sound; E. of Shelton and Hwy #3**
Home	**WA179S**	**Puget Sound**	**Mason**		

ISLAND NAME	NUMBER	BODY OF WATER	COUNTY	IOTA	LOCATION & NOTES
Waadah	WA180S	Neah Bay	Clallam	NA169	In N.W. Washington State Makah Tribal Nation; off Cape Flatery (NA169)
Doe	WA181S	Rosario Strait	San Juan	NA065	Near Bellingham, in Rosario Strait, a marine state park
James	WA182S	Rosario Strait	San Juan N	NA065	A State Park in Friday Harbor, near Mt. VernoN West of Hwy.I-5
Eagle	WA183S	Puget Sound	Pierce		Near Steilacoom and Balch Passage, in Pierce County
Cypress	WA184S	Bellingham Channel	Skagit	NA065	Fidalgo/Anacortes /Guemes/Cypress is due west of Guemes Island
Crane	WA185S	San Juan Channel	San Juan	NA065	private island, by permission only
Resort	WA186L	Park Lake	Grant		Isl is half way between resort and Big Rock Island
Ketron	WA187S	Puget Sound	Pierce		near Steilacoom, WA
Ballinger / Edmount / Goose	WA188	Lake Ballinger	Snohomish		Near Edmonds, WA
Gedney / Hat	WA189	Puget Sound	Snohomish		NW of Everett
Duck	WA190	Green Lake	King		
Eliza	WA191S	Belingham Bay	Whatcom	NA065	SW of Bellingham, WA
Dredge	WA192	Vancouver Lake	Clark		In Vancover WA near the Shilapoo Wildlife Recreation Area
Ives	WA193	Columbia River	Skamania		About 35 miles east of Vancouver, Washington. Just east of Beacon Rock State Park
Pierce	WA194	Columbia River	Skamania		About 35 miles east of Vancouver, Washington. Just east of Beacon Rock State Park
Leque	WA195S	Port Susan & Skagit Bays	Snohomish		just west of Stanwood, WA and the Stillaguamish River

ISLAND NAME	NUMBER	BODY OF WATER	COUNTY	IOTA	LOCATION & NOTES
North Ebey	WA196R	Ebey Slough & Steamboat Slough	Snohomish		south of Marysville and north and west of North Spencer isl.
North Spencer	WA197R	Union Slough & Steamboat Slough	Snohomish		north and west of Smith Island (WA164S), adjacent to Everett WA
Florence	WA198R	Stillaguamish River, Hat Slough & Port Susan	Snohomish		SE of Stanwood WA
Silvana	WA199R	Stillaguamish River, Cook Slough & South Slough	Snohomish		SE of Stanwood WA
Cutts	WA200S	Cutts Inlet of Puget Sound	Pierce		Cutts Island State Park
Bakers	WA201	Lake Tapps	Pierce		400 meters SE of Island 21
Bankers Spit	WA202	Lake Tapps	Pierce		Between Bankers Island & mainland
Deer	WA203	Lake Tapps	Pierce		W of Island 21
Driftwood Point	WA204	Lake Tapps	Pierce		NW corner of Lake Tapps
Interlake 1	WA205	Lake Tapps	Pierce		100 meters NW of Inlet Island
Interlake 2	WA206	Lake Tapps	Pierce		Between Interlake 1 & mainland
Island 21	WA207	Lake Tapps	Pierce		connected to Driftwood Point I.
Stuart	WA208S	Puget Sound	San Juan	NA-065	3 miles NNE of San Juan Island
Johns	WA209S	Puget Sound	San Juan	NA065	
Satellite	WA210S	Puget Sound	San Juan	NA065	
Cemetery	WA211S	Salish Sea	San Juan		
Gossip	WA212S	Salish Sea	San Juan		
Kiket	WA213S	Similk Bay	Island		west of Snee-oosh
Lenore	WA214	Lenore Lake	Grant		
Jetty	WA215S	Possession Sound	Snohomish		West of Everett
Posey	WA216S	Strait of Georgia	San Juan		
Blind	WA217S	Salish Sea/ N. Puget Sound	San Juan		

ISLAND NAME	NUMBER	BODY OF WATER	COUNTY	IOTA	LOCATION & NOTES
Skull	**WA218S**	**Puget Sound, Massacre Bay**	**San Juan**		
Big Rock	**WA219**	**Park Lake**	**Grant**		
Clark	**WA220S**	**Puget Sound**	**San Juan**		

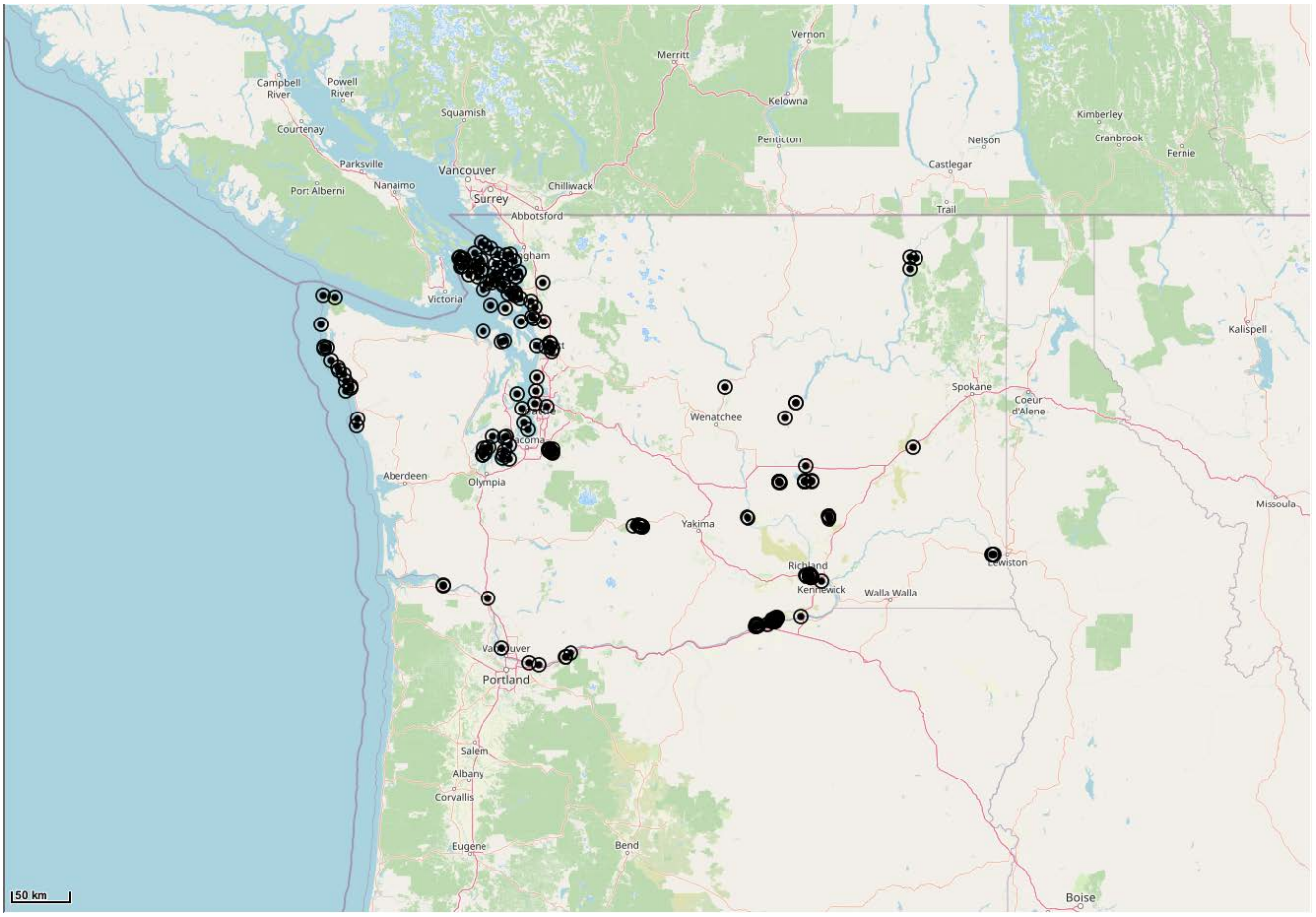

West Virginia

ISLAND NAME	NUMBER	BODY OF WATER	COUNTY	IOTA	LOCATION & NOTES
Wheeling	WV001R	Ohio River	Ohio		Wheeling Ohio River Ohio
Newberry	WV002R	Ohio River	Wood		Newberry Ohio River Wood
Mustapha	WV003R	Ohio River	Wood		Mustapha Ohio River Wood
Muskingum	WV004R	Ohio River	Wood		Muskingum Ohio River Wood
Halfway	WV005R	Ohio River	Wood		
Neal	WV006R	Ohio River	Wood		Neal Ohio River Wood
Blennerhassett	WV007R	Ohio River	Wood		Blennerhassett Ohio River Wood
Middle	WV008R	Ohio River	Pleasants		N. Of St. Marys - Take Cr 2/10 To The Island
Gallipolis	WV009R	Ohio River	Mason		Next To Galliapolis City
Buffington	WV010R	Ohio River	Jackson		In the Ohio River, near Mount Pleasant
Eightmile	WV011R	Ohio River	Mason		Isl reached by foot bridge from boat ramp parking lot
Letart	WV012R	Ohio River	Mason		In the Ohio River, South of WV012R
Buckley	WV013R	Ohio River	WOOD		In the Ohio River, Wood County off HWY #7 Near Marietta, WV
Broadback / Lower Brothers / Second Brother	WV014R	Ohio River	Pleasant		In the Ohio River, Pleasants County, off HWY #2, South of St. Marys, WV
Bridge	WV016L	Lake Sherwood	Greenbrier		Isl reached by foot bridge from boat ramp parking lot

ISLAND NAME	NUMBER	BODY OF WATER	COUNTY	IOTA	LOCATION & NOTES
Babbs	**WV017R**	**Ohio River**	**Hancock**		**in the Ohio River near Chester,WV.**
Browns	**WV018R**	**Ohio River**	**Hancock**		**in the Ohio River near Weirton, WV**
Fish Creek	**WV019**	**Ohio River**	**Marshall**		**South of Powhatan Point, Ohio. Island can only be reached by boat.**

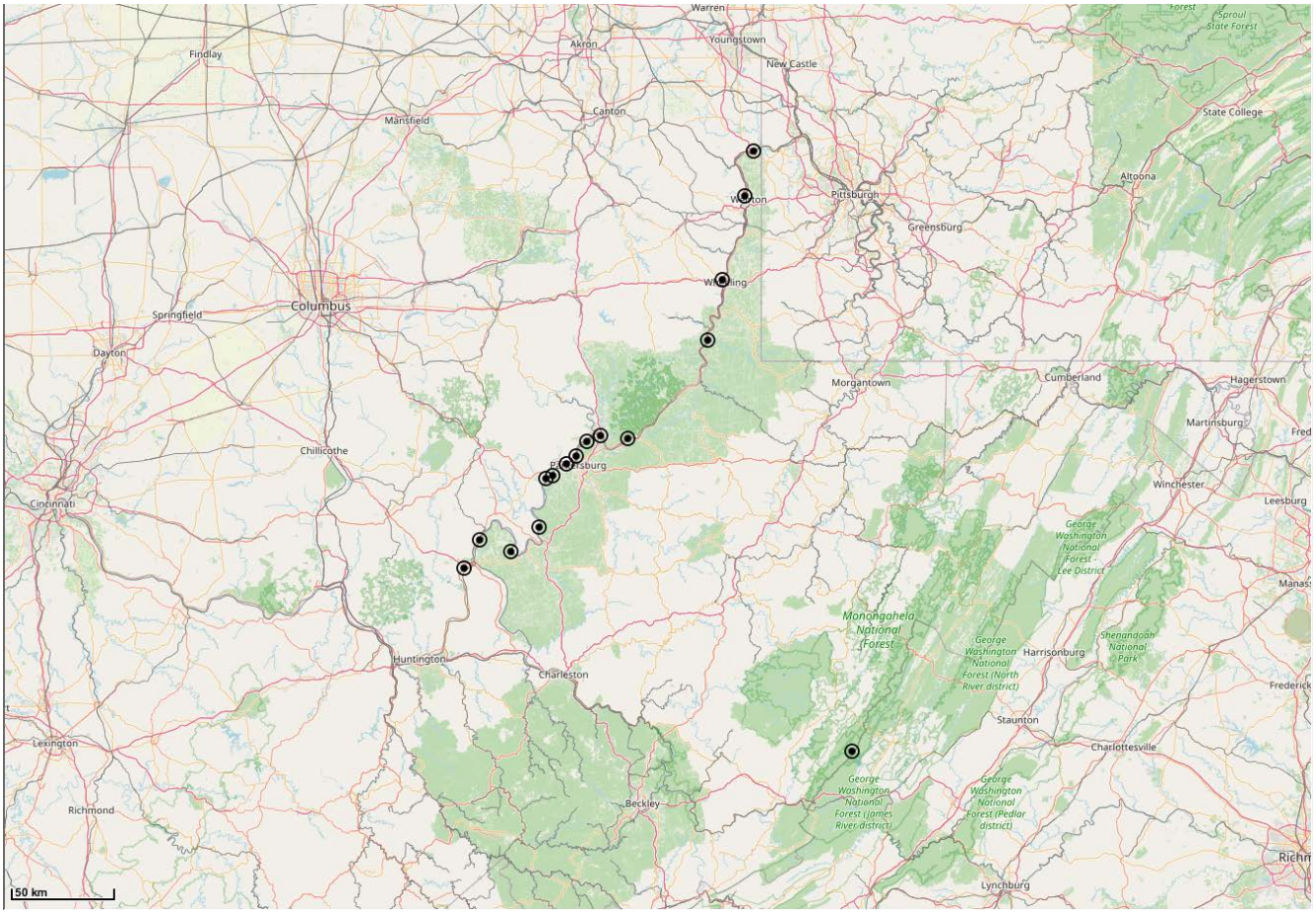

Wisconsin

ISLAND NAME	NUMBER	BODY OF WATER	COUNTY	IOTA	LOCATION & NOTES
Washington	WI001L	Lake Michigan	Door		Take ferry from North Point pier
Chambers	WI002L	Green Bay	Door		
Detroit	WI003L	Lake Michigan	Door		South of Washington Island, accessible only by boat, private island
Outer	WI004	Lake Superior	Ashland		Part of the Apostle Islands
Hog	WI005	Lake Michigan	Door		E.S.E. of Washington Island, accessible only by boat with DNR permission
Madeline	WI006L	Lake Superior	Ashland		Part of the Apostle Islands
Stockton	WI007	Lake Superior	Ashland		Part of the Apostle Islands
Michigan	WI008	Lake Superior	Ashland		Part of the Apostle Islands
Long	WI009	Lake Superior	Ashland		Part of the Apostle Islands
Oak	WI010	Lake Superior	Ashland		Part of the Apostle Islands
Hermit	WI011	Lake Superior	Ashland		Part of the Apostle Islands
Manitou	WI012	Lake Superior	Ashland		Part of the Apostle Islands
Otter	WI013	Lake Superior	Ashland		Part of the Apostle Islands
Rock	WI014L	Lake Michigan	Door		Take Karfi Ferry from Washington Island

ISLAND NAME	NUMBER	BODY OF WATER	COUNTY	IOTA	LOCATION & NOTES
Devils	WI015	Lake Superior	Ashland		Part of the Apostle Islands
Bear	WI016	Lake Superior	Ashland		Part of the Apostle Islands
York	WI017	Lake Superior	Bayfield		Part of the Apostle Islands
Sand	WI018L	Lake Superior	Bayfield		Part of the Apostle Islands
Raspberry	WI019L	Lake Superior	Bayfield		Home of the Raspberry Island Lighthouse. Part of the Apostle Islands
Adventure	WI020	Green Bay	Door		
Phantasy	WI021L	Fisher Lake	Iron		Private island restricted access.
West Lincoln Park	WI022R	Milwaukee River	Milwaukee		West Lincoln Park Milwaukee River Milwaukee
Kaukauna	WI023R	Fox River	Outagamie		Kaukauna Fox River Outagamie
Elm	WI024R	Fox River	Outagamie		
Thilmany	WI025R	Fox River	Outagamie		Thilmany, Fox River, Outagamie
Doty	WI026L	Lake Winnebago	Winnebago		Doty Lake Winnebago Winnebago
Treasure	WI027L	Pine Lake	Waukesha		Treasure Pine Lake Waukesha
Big Banana	WI028L	Crystal Lake	Sawyer		
Black Bear	WI029L	Chief Lake	Sawyer		
Picnic	WI030L	Chief Lake	Sawyer		Picnic Chief Lake Sawyer

ISLAND NAME	NUMBER	BODY OF WATER	COUNTY	IOTA	LOCATION & NOTES
Barkers	WI031L	Lake Superior	Douglas		Near the intersection of rts.2 and 53, Superior, WI, on Lake Superior
Plum	WI032L	Lake Michigan	Door		S.E. of Washington Island, accessible only by boat with USCG permission
Pilot	WI033L	Lake Michigan	Door		S.E. of Washington Island, accessible only by boat with USCG permission
Goose	WI034R	Mississippi River	La Crosse		
La Plume	WI035R	Mississippi River	La Crosse		within city of La Crosse & is reached by bridge at the W. end of Jackson St
Hog	WI036	Manitowoc River	Manitowoc		
Rahr / Pig Farm	WI037	Manitowoc River	Manitowoc		
Hobo	WI038	Manitowoc River	Manitowoc		near Henry Schuette Park, near Manitowoc, WI
Step-In	WI039R	West Twin River	Manitowoc		In the Village of Shoto
Blue Heron	WI041	East Twin River	Manitowoc		Two Rivers, WI
Clark Mills	WI042	Manitowoc River	Manitowoc		Clark Mills, WI
Door	WI043L	Lake Michigan	Door		the northern half of the Door Penensula
Menasha	WI044	Lake Buttes des Morts	Winnebago		Menasha, WI
Strobe	WI045	Lake Buttes des Morts	Winnebago		Menasha, WI

ISLAND NAME	NUMBER	BODY OF WATER	COUNTY	IOTA	LOCATION & NOTES
The Flats	WI046R	Fox River	Outagamie		Appleton, WI
French	WI047L	Lake Onalaska	La Crosse		North of La Crosse,WI - I90 crosses it.
St. Feriole	WI048R	Mississippi River	Crawford		in the city of Prairie du Chien
Coumbe	WI049R	Wisconsin River	Grant		on County Hwy. 7 near Blue River, WI
Long (East)	WI050R	Wisconsin River	Iowa		east of Spring Green, WI
Long (West)	WI051R	Wisconsin River	Iowa		on Rts. 130 & 133 south of Lone Rock, WI
Bowers	WI052	Bowers Lake	Rock		NE of Milton WI off of E. Bowers Lake Rd.
Island 205	WI053R	Mississippi River	Grant		Pool 11, Upriver from WI054R
Island 207	WI054R	Mississippi River	Grant		Pool 11, Between WI053 and WI056R
Appleton Locks #4	WI055	Fox River	Outagamie		On the Fox River in Appleton WI
Rosebrook	WI056R	Mississippi River	Grant		Pool 11, Downriver from WI054
Banta	WI057	Fox River	Outagamie		On the Fox River in Appleton WI
Millpond	WI058	Stoughton Millpond / Yahara River	Dane		on S 4th Street in the city of Stoughton in Dane County
Barron	WI059	Mississippi River	La Crosse		Within City of La Crosse WI, north of (WI035R)

ISLAND NAME	NUMBER	BODY OF WATER	COUNTY	IOTA	LOCATION & NOTES
Horseshoe	WI060L	Green Bay	Door		about 3/4 mile off the Pennisula State Park between Fish Creek and Ephraim, WI.
Hurricane	WI061R	Mississippi River	Grant		Upriver from Dubuque, IA
Green	WI062L	Green Bay	Marinette		5 miles off the shores from Marinette, WI
Monkey	WI063	Lake Winnebago	Winnebago		in North Park (Menominee Park), Oshkosh, Wisconsin
Asylum Point	WI064L	Lake Winnebago	Winnebago		Home to Asylum Point Lighthouse.
Cranberry	WI065	Cranberry Lake	Oneida & Vilas		SE of Eagle River WI
Goodspeed	WI066	Plum Lake	Vilas		NNE of Sayner, WI
Island 91	WI067	Mississippi River	La Crosse		
Pigeon	WI068	Mississippi River	La Crosse		
Chief Namakagon	WI069	Lake Namakagon	Bayfield		
Anderson	WI070	Lake Namakagon	Bayfield		
Stumpf	WI071	Mississippi River	Grant		
Brunet	WI072R	Chippewa River	Chippewa		Brunet Island State Park
Lighthouse	WI073L	Lake Winnebago	Fond du Lac		
White Birch	WI074L	Turtle Flambeau Flowage	Iron		



Wyoming

ISLAND NAME	NUMBER	BODY OF WATER	COUNTY	IOTA	LOCATION & NOTES
Peale	WY001	Yellowstone Lake	Teton		S end of South Arm of lake
Dot	WY002L	Yellowstone Lake	Teton		At mouth of W Thumb; 8.5 miles NE of Grant Village; 8 miles S of Fishing Bridge
Frank	WY003L	Yellowstone Lake	Teton		10 miles S of Fishing Bridge center (E-W) of lake
Elk	WY004L	Jackson Lake	Teton		3 miles NW of Signal Mtn boat ramp; 4 miles W of dam
Stevenson	WY005L	Yellowstone Lake	Teton		3.5 miles S of Fishing Bridge; 2.6 miles SE of Bridge Bay boat ramp
Arizona	WY006L	Jackson Lake	Teton		2.7 miles N of Leeks Lodge boat ramp; 0.3 miles from E shore of lake
Grassy	WY007L	Jackson Lake	Teton		7 miles W of dam; 2 miles W of Elk Isl; at mouth of Moran Bay
Marie	WY008L	Jackson Lake	Teton		2 miles WNW of Signal Mtn boat ramp; between Elk and Donoho Pt Isl's
Pacific North	WY009R	Pacific Creek	Teton		Near where creek runs into the Snake River; precise lat-lon of isl not known

ISLAND NAME	NUMBER	BODY OF WATER	COUNTY	IOTA	LOCATION & NOTES
Pacific West	WY010R	Pacific Creek	Teton		Near where creek runs into the Snake River; precise lat-lon of isl not known
Pacific South	WY011R	Pacific Creek	Teton		Near where creek runs into the Snake River; precise lat-lon of isl not known
Antler	WY012R	Yellowstone River	Teton		0.8 miles SE of Dragons Mouth Sp; SE of the picnic area in big river bend
Bend	WY013R	Yellowstone River	Teton		0.3 miles SE of Dragons Mouth Sp; 0.4 miles NW of picnic area in river bend
Bend 2	WY014R	Yellowstone River	Teton		.8 miles SE of Dragons Mouth Sp; E of the picnic area in big river bend
Expedition / Island Park	WY015R	Green River	Sweetwater		Island Park in city of Green River; vehicle bridge access at S end of S 2nd St
Gull Point	WY016L	Yellowstone Lake	Teton		1.8 miles SSE of Lake Village; 1 mile ESE of Bridge Bay boat ramp
Cow	WY017L	Jackson Lake	Teton		0.3 miles W of Leeks Lodge boat ramp; 2.2 miles N of Colter Bay boat ramp

ISLAND NAME	NUMBER	BODY OF WATER	COUNTY	IOTA	LOCATION & NOTES
Donoho Point	**WY018L**	**Jackson Lake**	**Teton**		**west of Signal Mountain Marina**
Moose	**WY019L**	**Jackson Lake**	**Teton**		**SW of Cow Island (WY017L)**
Sheffield	**WY020L**	**Jackson Lake**	**Teton**		**lies to the east of Dollar Is. (WY021), west of Half Moon Bay**
Dollar	**WY021L**	**Jackson Lake**	**Teton**		**Located just NE of Elk Island (WY004)**
Tonganoxie	**WY022R**	**North Platte Rive**	**Carbon**		**On the Ryan Ranch.**

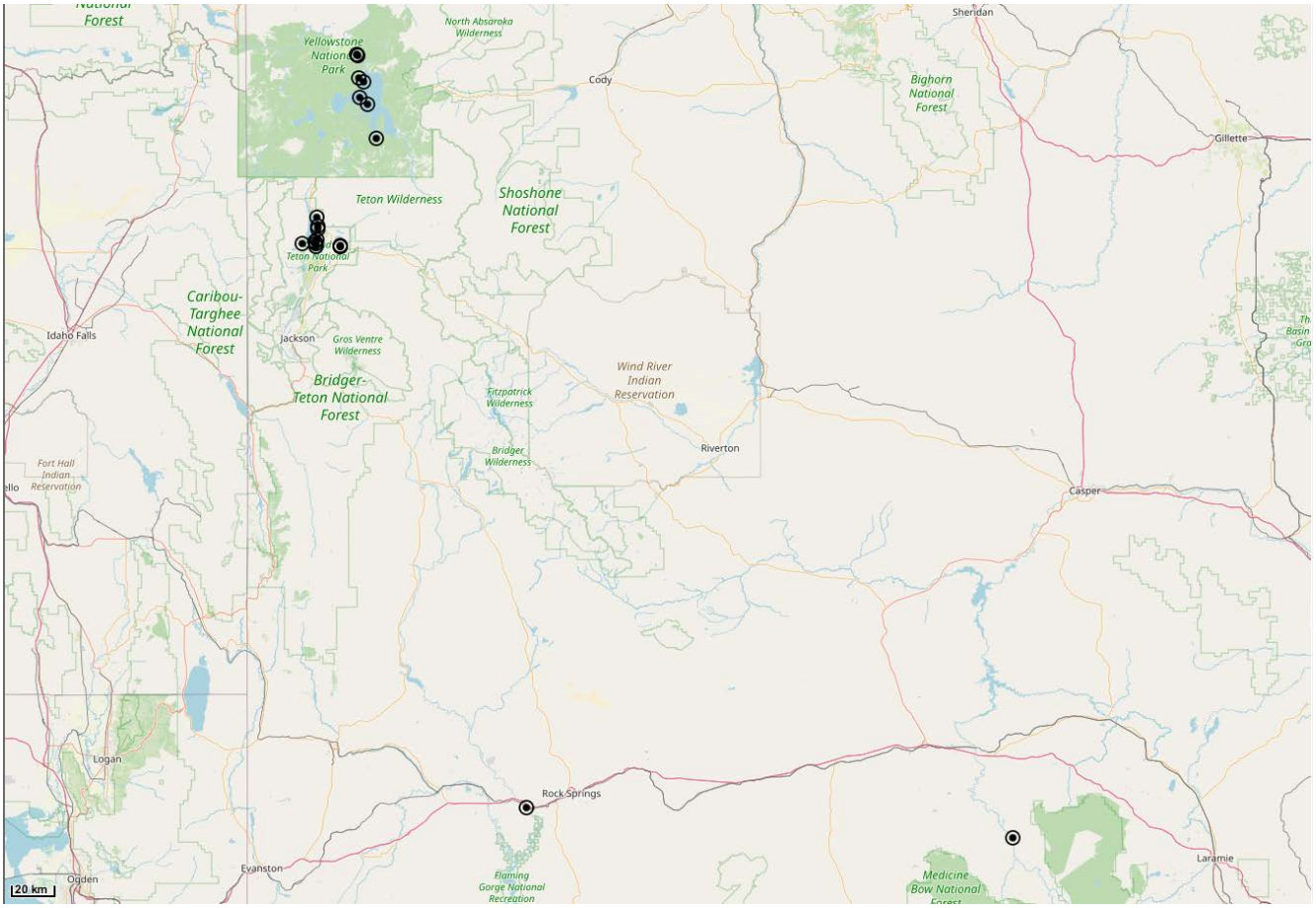

American Samoa

ISLAND NAME	NUMBER	BODY OF WATER	COUNTY	IOTA	LOCATION & NOTES
Aunu'u	AS001	Pacific Ocean	Eastern		
Ofu	AS002S	Pacific Ocean	Manu'a	OC077	
Olosega	AS003	Pacific Ocean	Manu'a	OC077	
Rose Atoll	AS004S	Pacific Ocean		OC190	
Swains	AS005S	Pacific Ocean		OC200	
Ta'u	AS006S	Pacific Ocean	Manu'a	OC077	
Tutuila	AS007S	Pacific Ocean	Eastern	OC045	

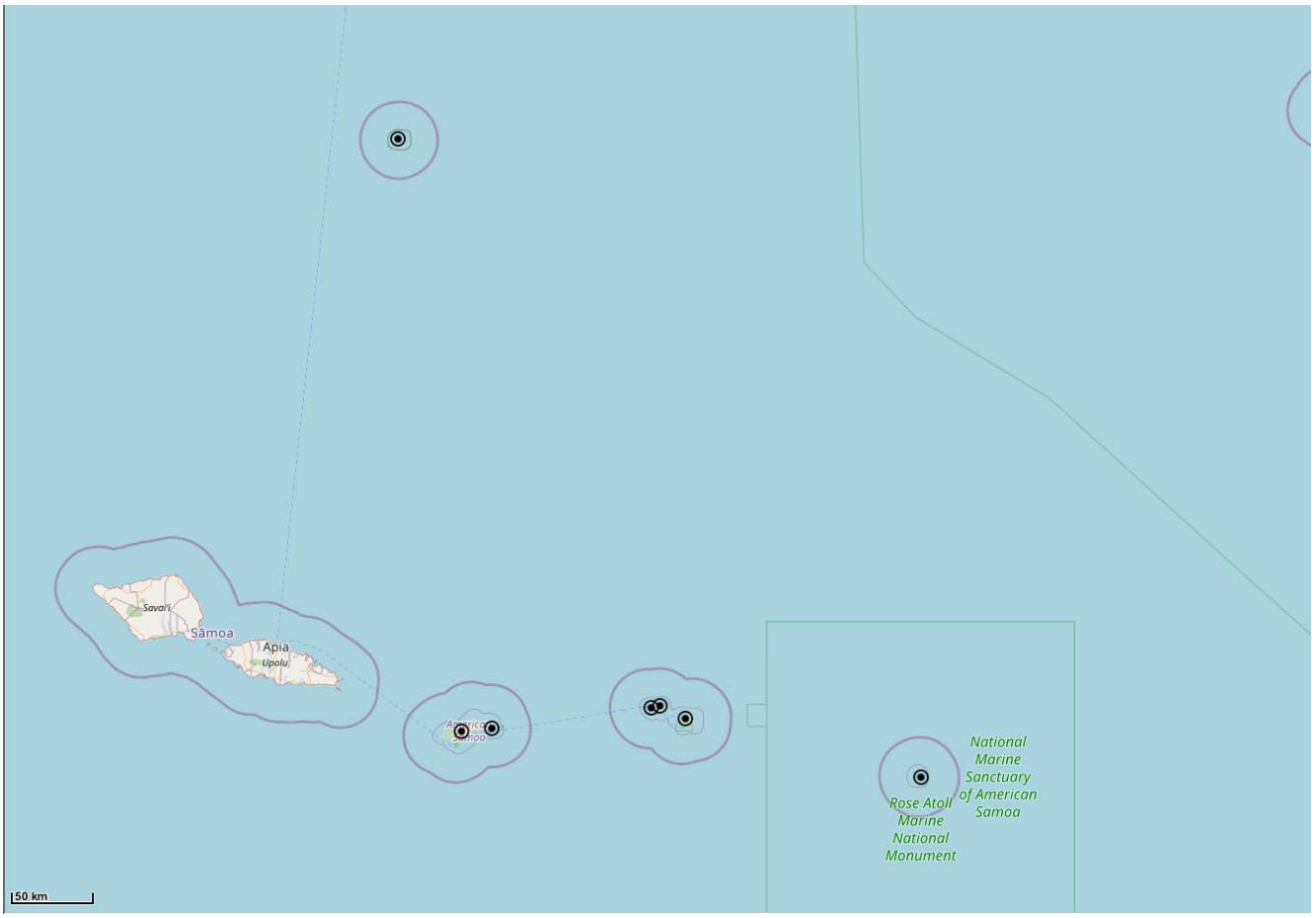

Guam

ISLAND NAME	NUMBER	BODY OF WATER	COUNTY	IOTA	LOCATION & NOTES
Alutom	**GU001**	**Pacific Ocean**		**OC026**	
Cocos	**GU002**	**Pacific Ocean**		**OC026**	
Guam	**GU003S**	**Pacific Ocean**		**OC026**	

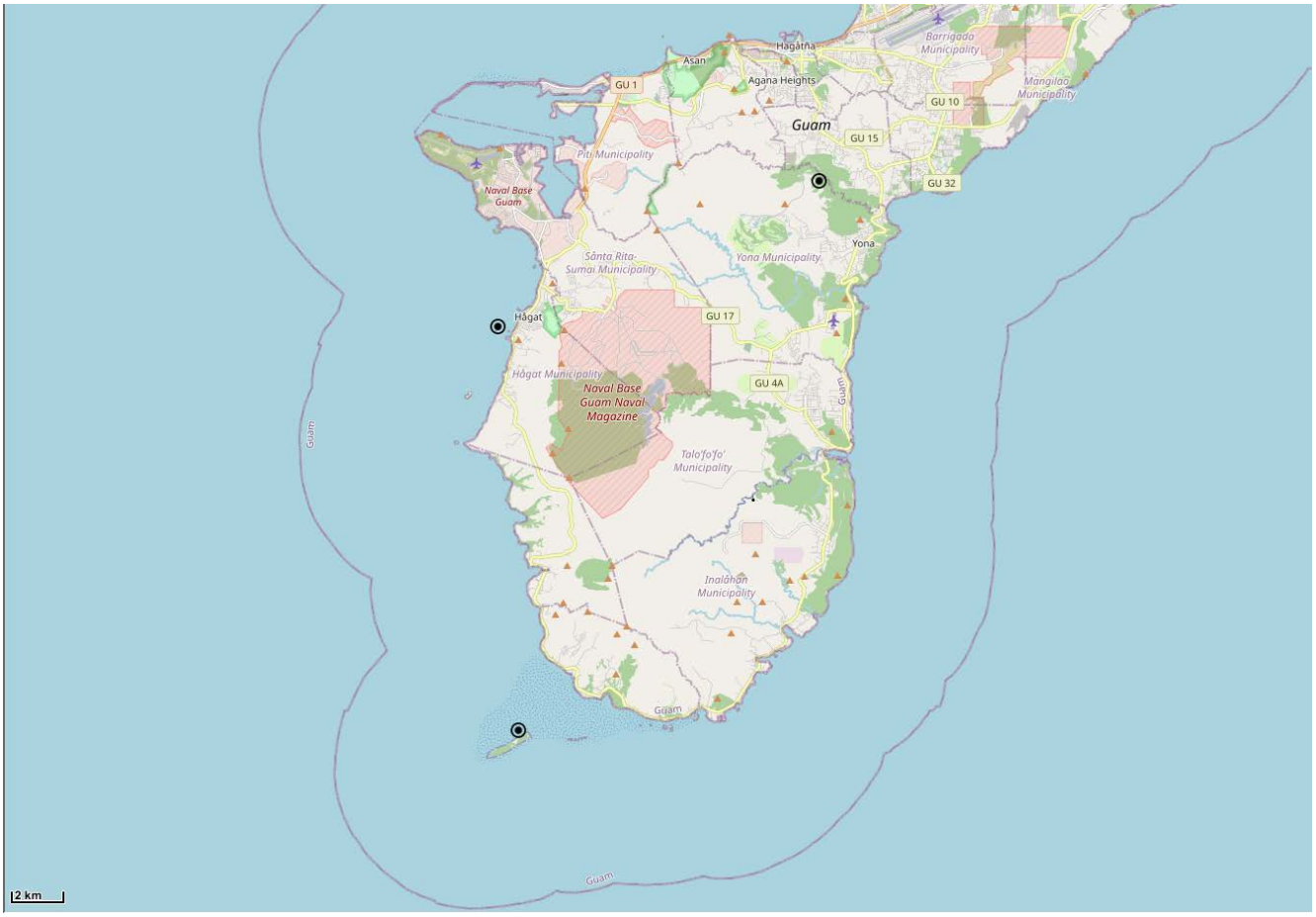

Northern Mariana Islands

ISLAND NAME	NUMBER	BODY OF WATER	COUNTY	IOTA	LOCATION & NOTES
Rota	NI001	Pacific Ocean	Rota	OC086	
Saipan	NI002S	Pacific Ocean	Saipan	OC086	
Tinian	NI003S	Pacific Ocean	Tinian	OC086	

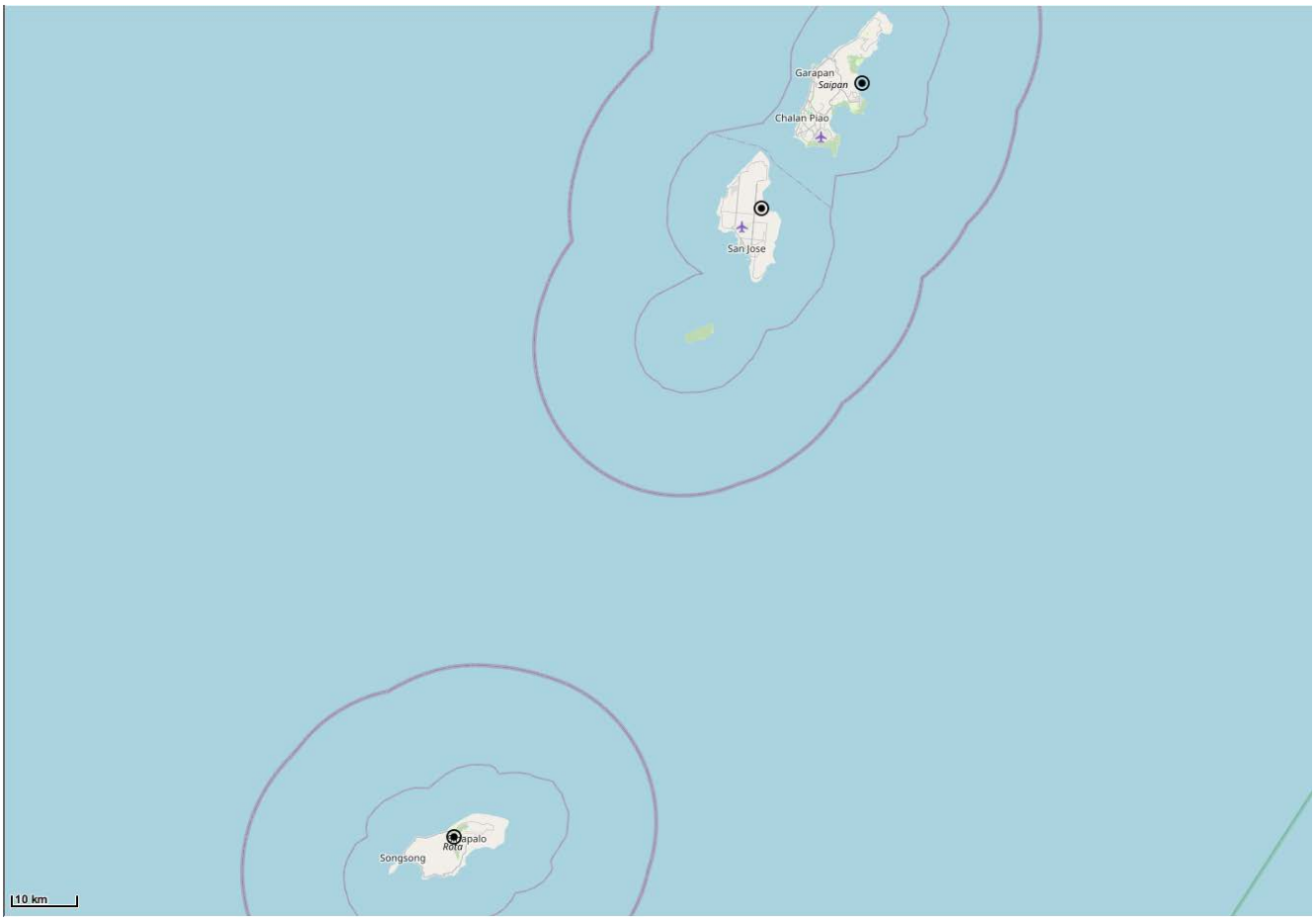



Puerto Rico

ISLAND NAME	NUMBER	BODY OF WATER	COUNTY	IOTA	LOCATION & NOTES
Caja de Muertos / Coffin	PR001S	Caribbean Sea	Ponce	NA099	
Culebra	PR002S	Atlantic Ocean	Culebra	NA099	
Culebrita	PR003S	Atlantic Ocean	Culebra	NA099	
Mona	PR004S	Mona Passage	Mayaguez	NA099	
Monito	PR005	Atlantic Ocean	Mayaguez	NA099	
Puerto Rico	PR006S	Atlantic Ocean		NA099	
Vieques	PR007S	Atlantic Ocean	Vieques	NA099	
Cayo Icacos	PR008S	Atlantic Ocean	Fajardo	NA099	
Isla Palominos	PR009S	Atlantic Ocean	Fajardo	NA099	
~~Isla Palominitos~~	~~PR010S~~	~~Atlantic Ocean~~	~~Fajardo~~	~~NA099~~	
Isla de Cabras	PR012S	Atlantic Ocean	Cata?o		
San Juan Antiguo	PR013S	Atlantic Ocean	San Juan		
Cabeza de Perro	PR014S	Caribbean Sea	Ceiba		
Cayo Algodones	PR015S	Caribbean Sea	Naguabo		
Cayo Berberia	PR016S	Caribbean Sea	Juana Diaz		
Cayo Caribe	PR017	Caribbean Sea	Penuelas		
Cayo Diablo	PR018	Caribbean Sea	Fajardo		
Cayo Lobos	PR019	Caribbean Sea	Fajardo		
Cayo Luis Pena	PR020	Caribbean Sea	Culebra		
Cayo Maria Langa	PR021S	Caribbean Sea	Guayanilla		
Cayo Norte	PR022	Caribbean Sea	Culebra		
Cayo Palomas	PR023	Caribbean Sea	Penuelas		

ISLAND NAME	NUMBER	BODY OF WATER	COUNTY	IOTA	LOCATION & NOTES
Cayo Parguera	PR024	Caribbean Sea	Penuelas		
Cayo Don Luis	PR025	Caribbean Sea	Guanica		
Isla Morrillito	PR026	Caribbean Sea	Guayama		
Cayo Ratones	PR027	Caribbean Sea	Cabo Rojo		
Cayo Ratones	PR028	Caribbean Sea	Fajardo		
~~Cayo Santiago~~	~~PR029S~~	~~Caribbean Sea~~	~~Humacao~~		
Gilligan's	PR030S	Caribbean Sea	Guanica		
Isla Cabras	PR031S	Caribbean Sea	Ceiba		
Isla Cardona	PR032S	Caribbean Sea	Ponce		
Isla Cerro Gordo	PR033	Atlantic Ocean	Vega Alta		
Isla Cueva	PR035	Caribbean Sea	Lajas		
Isla de las Palomas	PR036S	Atlantic Ocean	Toa Baja		
Isla de Ramos	PR037	Caribbean Sea	Fajardo		
Isla de Ratones	PR038	Caribbean Sea	Ponce		
Isla Guayacan	PR039	Caribbean Sea	Lajas		
Isla Magueyes	PR040	Caribbean Sea	Lajas		
Isla Matei	PR041S	Caribbean Sea	Lajas	NA099	
Isla Pineros	PR042S	Caribbean Sea	Ceiba		
Isla Puerca	PR043S	Caribbean Sea	Santa Isabel		
Isla Yallis	PR044	Atlantic Ocean	Vieques		
Islote Juan Perez	PR045	Atlantic Ocean	Loiza		
Desecheo	PR046S	Caribbean Sea		NA095	

ISLAND NAME	NUMBER	BODY OF WATER	COUNTY	IOTA	LOCATION & NOTES
Cayo Afuera / Cayo Real	PR047S	Atlantic Ocean	Vieques		Off the south coast of Vieques (PR007S) near Esperanza
Cayo de Tierra	PR048S	Atlantic Ocean	Vieques		Off the south coast of Vieques (PR007S) near Esperanza
Isleta Marina	PR049S	Atlantic Ocean	Fajardo		Off the east coast of Puerto Rico (PR006S) near Fajardo
Cayo Blanco	PR050S	Atlantic Ocean	Vieques		Off the north couat of Vieques (PR007S)
Roca Alcatraz	PR051	Caribbean Sea	Vieques		Off the north couat of Vieques (PR007S), west of Cayo Conejos (PR052)
Cayo Conejos	PR052	Caribbean Sea	Vieques		
Alcarraza	PR053	Atlantic Ocean	Culebra	NA099	
Cayo Ballena	PR054	Atlantic Ocean	Culebra	NA099	
Cayo Botella	PR055	Atlantic Ocean	Culebra	NA099	
Cayo del Agua	PR056	Atlantic Ocean	Culebra	NA099	
Cayo El Mono	PR057	Atlantic Ocean	Culebra	NA099	
Cayo Lobito	PR058	Atlantic Ocean	Culebra	NA099	
Cayo Lobo	PR059	Atlantic Ocean	Culebra	NA099	
Cayo Matojo	PR060	Atlantic Ocean	Culebra	NA099	
Cayo Pirata	PR061S	Atlantic Ocean	Culebra	NA099	

ISLAND NAME	NUMBER	BODY OF WATER	COUNTY	IOTA	LOCATION & NOTES
Cayo Rat?n	PR062	Atlantic Ocean	Culebra	NA099	
Cayo Sombrerito	PR063	Atlantic Ocean	Culebra	NA099	
Cayo Tibur?n	PR064	Atlantic Ocean	Culebra	NA099	
Cayo Verde	PR065	Atlantic Ocean	Culebra	NA099	
Cayo Yerba	PR066	Atlantic Ocean	Culebra	NA099	
Cayos Geniqu?	PR067	Atlantic Ocean	Culebra	NA099	
El Anc?n	PR068	Atlantic Ocean	Culebra	NA099	
Los Gemelos	PR069	Atlantic Ocean	Culebra	NA099	
Pel?	PR070	Atlantic Ocean	Culebra	NA099	
Pela?ta	PR071	Atlantic Ocean	Culebra	NA099	
Piedra Steven	PR072	Atlantic Ocean	Culebra	NA099	
Isla Balaj?	PR073S	Caribbean Sea	Santa Isabel	NA099	SE of Santa Isabel PR
Cayo Cabuzaso	PR074S	Caribbean Sea	Santa Isabel	NA099	SE of Santa Isabel PR
Cayo Las Matas	PR075	Caribbean Sea	Santa Isabel	NA099	SE of Santa Isabel PR
Cayo Alfenique	PR076	Caribbean Sea	Santa Isabel	NA099	SE of Santa Isabel, PR
Cayos de Caracoles	PR077S	Caribbean Sea	Santa Isabel	NA099	SE of Santa Isabel, PR
La Blanquilla	PR078	Atlantic Ocean	Fajardo		between the island of El Diablo and Cayo Ratones
Cayo Batata	PR079S	Caribbean Sea	Humacao		off the coast of Puerto Rico near the mouth of the Humacao River.
Cayo Cabritas	PR080S	Caribbean Sea	Ceiba		in the Bahia de Puerca, part of the old Roosevelt Roads Naval Station

ISLAND NAME	NUMBER	BODY OF WATER	COUNTY	IOTA	LOCATION & NOTES
Cayo Chiva	PR081S	Caribbean Sea	Vieques		Off the south coast of Vieques (PR007S), at Playa Caracas
Cayo Mata La Gata	PR082S	Caribbean Sea	Guayanilla		off shore from La Parguera, PR
Cayo Matias	PR083S	Caribbean Sea	Salinas	NA083	off the coast of Salinas, PR
Cayo Morillo	PR084	Caribbean Sea	Salinas		off the coast of Salinas, PR
Cayo de Ratones	PR085	Caribbean Sea	Salinas		off the coast of Salinas, PR
Rode	PR086S	Caribbean Sea	Vieques		Off the south coast of Vieques (PR007S) Near Punta Conejo
Cayo Pajaros	PR087	Caribbean Sea	Salinas		south of Las Mareas, PR
Cayo Tres Palmas	PR088S	Caribbean Sea	Guayama	NA099	



U.S. Minor Outlying Islands

ISLAND NAME	NUMBER	BODY OF WATER	COUNTY	IOTA		LOCATION & NOTES
Baker	OI001S	Pacific Ocean		OC089	K1B	
~~Desecheo~~	~~OI002S~~	~~Caribbean Sea~~		~~NA095~~	————	DELETED
Eastern (Midway I.)	OI003	Pacific Ocean	Midway Islands	OC030		
Howland	OI004S	Pacific Ocean		OC089		
Jarvis	OI005S	Pacific Ocean		OC081		
Johnston Atoll	OI006S	Pacific Ocean		OC023		
~~Kingman Reef~~	~~OI007S~~	~~Pacific Ocean~~		~~OC096~~		DELETED
~~Kure Atoll~~	~~OI008S~~	~~Pacific Ocean~~		~~OC020~~	——	DELETED
Navassa	OI009S	Caribbean Sea		NA098		
Palmyra Atoll	OI010S	Pacific Ocean		OC085		
Sand (Johnston Atoll)	OI013S	Pacific Ocean		OC023		
Sand (Midway I.)	OI011S	Pacific Ocean	Midway Islands	OC030		
Wake Atoll	OI012S	Pacific Ocean		OC053		



U.S. Virgin Islands

ISLAND NAME	NUMBER	BODY OF WATER	COUNTY	IOTA	LOCATION & NOTES
Hassel	VI001	Caribbean Sea	St. Thomas	NA106	
St. Croix	VI002S	Caribbean Sea	St. Croix	NA106	
St. John	VI003S	Caribbean Sea	St. John	NA106	
St. Thomas	VI004S	Caribbean Sea	St. Thomas	NA106	
Water	VI005S	Caribbean Sea	St. Thomas	NA106	
Little Hans Lollik	VI006	Atlantic Ocean	St. Thomas		about 2 miles off the north side of St. Thomas and 600 feet north of Hans Lollik Island
Lovango Cay	VI007	Atlantic Ocean	St. Thomas		part of the Pillsbury Sound area between St. John and St. Thomas
Buck	VI008S	Caribbean Sea	St. Croix	NA106	Buck Island Reef National Monument
Green Cay	VI009	Caribbean Sea	St. Croix		Green Cay National Wildlife Refuge
Protestant Cay / Hotel on the Cay	VI010	Caribbean Sea	St. Croix		
Ruth	VI011	Caribbean Sea	St. Croix		at entrance to Container and Molasses Ports



3 BRAZIL

DIPLOMA ILHAS BRASILEIRAS – DIB
(Brazilian Islands Award)

DIB	ILHAS (ISLANDS)
01	Fernando de Noronha (OC)
02	Trindade (OC)
03	Rochedos de S.Pedro & Paulo (OC)
04	Atol das Rocas (OC)
05	Santa Catarina (SC)
06	Vitoria (ES)
07	Sao Luiz (MA)
08	Sao Francisco do Sul (SC)
09	Governador (RJ)
10	Santo Amaro – (Guaruja City) (SP)
11	Grande (RJ)
12	Abrolhos (BA)
13	Caviana (PA)
14	Sao Joao (MA)
15	Itaparica (BA)
16	Sao Sebastiao – Ilhabela City (SP)
17	Caju (MA)
18	Itamaraca (PE)
19	Grande de Santa Isabel (PI)
20	Ilha King George, etc. (Base Cmt Ferraz, etc.) (AN)
21	Comprida(SP)
22	Anhatomirim (SC)
23	Marajo (PA)
24	Mel, Pecas (PR)
25	Itarana (PA)
26	Paqueta (RJ)
27	Bananal (TO)
28	Cabo Frio, etc. (RJ)
29	Villegaignon, Enxadas, etc. (RJ)
30	Santo Antonio, etc. (RO)
31	Itapessoca, Celeiro, etc. (PE)
32	Coroa Vermelha (BA)
33	Pedras Brancas (RS)
34	Bagre, etc. (PA)
35	Bailique (AP)
36	Sao Vicente (Santos & S. Vicente Cities) (SP)
37	Bom Abrigo (SP)
38	Moelas, etc. (SP)
39	Maracá, Jipioca (AP)
40	Atalaia, Marco, etc. (PA)
41	Campeche, etc. (SC)
42	Boipeba(BA)
43	Mosqueiro, etc. (PA)
44	Sao Lourenco (RR)
45	Santa Rita (AL)
46	Arvoredo, Galés (SC)
47	Santana Arch (RJ)
48	Restinga, dos Stuart (PB)
49	Marinheiros (RS)
50	Tres Ilhas (ES)
51	Boiucucanga, etc. (PA)
52	Melgaco, etc. (PA)
53	Poldros, etc. (MA)
54	Rasa (RJ)
55	Cardoso (SP)
56	Arvoredos, etc. (SP)
57	Cananeia (SP)
58	Coral (SC)
59	Outeiro, etc. (PA)
60	Tinhare (BA)
61	Anchieta, etc. (SP)
62	Furado, etc. (RS)
63	Paz (SC)
64	Ratones, Frances (SC)

65 Martin Vaz (OC)
66 Itacoruçá, etc. (RJ)
67 Maria Francisca, Largo (SC)
68 Frances (ES)
69 Mexiana (PA)
70 Couves (SP)
71 Gipoia, etc. (RJ)
72 Canarias (MA)
73 Rio Guaiba Arq (Guaiba River Arch) (RS)
74 Anavilhanas Arch (AM)
75 Santo Aleixo (PE)
76 Vitória (SP)
77 Santana de Fora (SC)
78
79
80
81
82
83
84
85
86
87
88
89
90
91
92
93
94
95
96
97
98
99
100

RELACAO DAS ILHAS POR NUMERO DE CODIGOS (DIB CODE NUMBERS)

CODE	NR	ISLAND NAME	PY CALL	IOTA
AL-01	48	Santa Rita	PP7	Not
AM-01	74	Anavilhanas Arch	PP8	Not
AM-02		Tupinambarana, etc.	PP8	Not
AN-01	20	King George, etc. (Ant. Bases)	ZX0	AN-010
AP-01	35	Bailique, Curuá, etc.	PQ8	SA-045
AP-02	39	Maraca, Jipioca	PQ8	SA-045
BA-01	12	Abrolhos Arch	PY6	SA-019
BA-02	15	Itaparica	PY6	SA-023
BA-03	32	Coroa Vermelha	PY6	SA-062
BA-04	42	Boipeba	PY6	SA-080
BA-05	60	Tinhare	PY6	SA-080
BA-06		Frades, Mare, etc.	PY6	
BA-07		Quiepe, Grande, etc.	PY6	
BA-08		Comandatuba	PY6	Not
CE-01		do Fernandes, do Mota	PT7	Not
ES-01	06	Vitoria	PP1	Not
ES-02	50	Tres Ilhas	PP1	SA-067
ES-03	68	Frances	PP1	SA-067
ES-04		Escalvada	PP1	
MA-01	07	Sao Luis	PR8	SA-016
MA-02	14	Sao Joao	PR8	SA-041
MA-03	17	Caju	PR8	SA-072
MA-04	53	Poldros, etc.	PR8	SA-072
MA-05	72	Canarias	PR8	SA-072
MA-06		Santana, Rosaria, etc.	PR8	
MA-07		Trauira, Apeuzinho, etc.	PR8	
OC-01	01	Fernando de Noronha Arch	PY0F	SA-003
OC-02	02	Trindade	PY0T	SA-010
OC-03	03	S.Pedro & S. Paulo Rocks	PY0S	SA-014

OC-04	04	Rocas Atoll	PY0R	SA-038
OC-05	65	Martim Vaz	PY0M	SA-010
PA-01	13	Caviana	PY8	SA-042
PA-02	23	Marajo	PY8	Not
PA-03	25	Itarana	PY8	SA-060
PA-04	34	Bagre, etc.	PY8	Not
PA-05	40	Atalaia, Marco, etc.	PY8	Not
PA-06	43	Mosqueiro, etc.	PY8	Not
PA-07	51	Boiucucanga, etc.	PY8	Not
PA-08	52	Melgaco, etc.	PY8	Not
PA-09	59	Outeiro, etc.	PY8	Not
PA-10	69	Mexiana	PY8	SA-042
PA-11		Janaucu, Jurupari, etc.	PY8	
PA-12		Criminosa, Marireua, etc.	PY8	
PA-13		Cajatuba, Mainhandeua, etc.	PY8	
PB-01	48	Restinga, dos Stuart	PR7	Not
PE-01	18	Itamaraca	PY7	SA-046
PE-02	31	Itapessoca, Celeiro, etc.	PY7	Not
PE-03	75	Santo Aleixo	PY7	SA - 046
PI-01	19	Grande de Santa Isabel	PS8	SA-025
PR-01	24	Mel, Pecas, Currais, Itacolomis	PY5	SA-047
RJ-01	09	Governador	PY1	Not
RJ-02	11	Grande	PY1	SA-029
RJ-03	23	Paqueta	PY1	Not
RJ-04	28	Cabo Frio, Porcos, etc.	PY1	Not
RJ-05	29	Villegaignon, Enxadas, etc.	PY1	Not
RJ-06	47	Santana Arch	PY1	SA-077
RJ-07	54	Rasa	PY1	SA-079
RJ-08	66	Itacoruca, Martins, Jaguanum	PY1	SA-029
RJ-09	71	Gipoia, Sandri, Araujo, etc	PY1	SA-029
RJ-10		Marica, Cotunduba, etc.	PY1	SA-079
RJ-11		Papagaio, Pargos, etc.	PY1	SA-077
RJ-12		Alfavaca, Cagarras, rtc.	PY1	SA-079
RN-01		Alagamar, Casqueira, etc.	PS7	Not
RO-01	30	Santo Antonio, etc.	PW8	Not
RR-01	44	Sao Lourenco	PV8	Not
RS-01	33	Pedras Brancas	PY3	Not
RS-02	49	Marinheiros	PY3	Not
RS-03	62	Furado, etc.	PY3	Not
RS-04	73	Guaiba Arch	PY3	Not
SC-01	05	Santa Catarina	PP5	SA-026
SC-02	08	Sao Francisco	PP5	SA-027
SC-03	22	Anhatomirim	PP5	SA-026
SC-04	41	Campeche, Tres Irmas, etc.	PP5	SA-026
SC-05	46	Arvoredo, Gale	PP5	SA-027
SC-06	58	Coral, Aracatuba	PP5	SA-026
SC-07	63	Paz	PP5	SA-027
SC-08	64	Ratones, Frances	PP5	SA-026
SC-09	67	Maria Francisca, Largo	PP5	SA-026
SC-10	77	Santana Fora, Araras, Lobos,	PP5	SA-088
SC-11		Joao da Cunha (Porto Belo City)	PP5	SA-027
SE-01		Santa Luzia	PP6	Not
SP-01	10	Santo Amaro (Guaruja City)	PY2	SA-071
SP-02	16	Sao Sebastiao (Ilhabela City)	PY2	SA-028
SP-03	21	Comprida	PY2	SA-024
SP-04	36	Sao Vicente (Santos,S.Vicente C.)	PY2	Not
SP-05	37	Bom Abrigo	PY2	SA-024
SP-06	38	Moelas, Cabras, etc.	PY2	SA-071
SP-07	55	Cardoso	PY2	SA-024
SP-08	56	Arvoredos, Guara, etc.	PY2	SA-071
SP-09	57	Cananeia	PY2	SA-024
SP-10	61	Anchieta, MNar Virado, etc.	PY2	SA-028
SP-11	70	Couves	PY2	SA-071
SP-12	76	Vitória, Rapada, Cabras, etc.	PY2	SA-028
SP-13		As Ilhas, Toque-Toque, etc.	PY2	
TO-01	27	Bananal	PQ2	Not

THE LIST BELOW IS ONLY TO BRAZILIAN STATIONS USE

A LISTA ABAIXO DESTINA-SE À CONSULTA PARA VALIDAR ILHAS PARA O DIB
(VÁLIDA SOMENTE PARA ESTAÇÕES BRASILEIRAS)

"LISTA COMPLETA COM TODAS AS ILHAS VALIDAS PARA O DIB"
("FULL LIST")

ESTADO-SIGLA-INDIC.	DIB Nr	DIB Code	IOTA	Coord. Ref
REGIÃO NORTE				
1 - ESTADO DO AMAZONAS -AM-PP8				
a. Anavilhanas Arch (Arquipelago-Rio Negro)	74	AM-01	Not	02g40mS-60g40mW
b. Tupinambarana (Paratins City - Rio Amazonas)		AM-02	Not	02g35mS-57g40mW
2 - ESTADO DE RORAIMA -RR-PV8				
a. São Lourenco (Rio Branco)	44	RR-01	Not	02g40mN-60g45mW
3 - ESTADO DO AMAPA -AP-PQ8				
a. Bailique, Curuá, etc.	35	AP-01	045	00g45mN/50g10mW
b. Maraca, Jipioca.	39	AP-02	045	02g05mN-50g20mW
4 - ESTADO DO PARÁ -PA-PY8				
a. Caviana	13	PA-01	042	00g20mN-50g20mW
b. Marajó	23	PA-02	Not	01g00mS-50g00mW
c. Itarana	25	PA-03	060	01g-30S-47g00mW
d. Bagre (ilhas a SE da Baía Marajó)	34	PA-04	Not	01g57mS-49g30mW
e. Atalaia, Marco, etc.	40	PA-05	Not	01g30mS-47g10mW
f. Mosqueiro, Cotijuba, Onças, etc. (Ilhas ao N da Baía de Marajó)	43	PA-06	Not	01g00mS-48g30mW
g. Boiuçucanga, Tabuleiro (Bragança), etc.	51	PA-07	Not	00g55mS-46g40mW
h. Melgaço, etc. (Ilhas ao SW da Baía de Marajó)	52	PA-08	Not	01g58mS-50g30mW
i. Outeiro, etc. (Baía de Marajó,próximo de Belém)	59	PA-09	Not	01g05mS-48g25mW
j. Mexiana	69	PA-10	042	00g01mS-49g30mW
k. Janaucu, Jurupari, Pacas.		PA-11	042	(01N-02S/48.5-51.5W)
l. Criminosa, Pássaros, Mariteua, Cipoteua, Ipomonga, Lombo Branco.		PA-12	060	(00.5-02S/46-49W)
m. Cajatuba,Marapanim, Mainhandeua, etc.		PA-13	Not	00g45mS-48g30mW
5 - ESTADO DO ACRE -AC-PT8	N	N	N	N
6 - ESTADO DE RONDONIA -RO-PW8				
a. Santo Antonio (Rio Madeira)	30	RO-01	Not	09g10mS-64g30mW
7 - ESTADO DO TOCANTINS -TO-PQ2				
a. Bananal (Rio Araguaia)	27	TO-01	Not	11g00mS-50g30mW
REGIÃO NORDESTE				
1 - ESTADO DO MARANHÃO - MA-PR8				
a. Sao Luis	07	MA-01	016	02g30mS-44g14mW
b. Sao João	14	MA-02	041	01g20mS-45g00mW
c. Caju	17	MA-03	072	02g45mS-42g10mW
d. Poldros, Grande do Paulino.	53	MA-04	072	02g42mS-41g55mW
e. Canárias	72	MA-05	072	02g44mS-41g51mW
f. Santana, Rosária, Carrapatal, Barreira, Feliz, Pretos, Grande, Nova, Macunandiba, Cotindiba, Coraraim (ou Jurumu Grande), Cangaba.		MA-06	016	(02-03S/43-44.5W)
g. Trauira, Apeuzinho, São Jorge, Ingles, Malhado, Cajual, Caranguejos, Bicuana, Mangunça, Mutuoca, Japarique, São Joãozinho.		MA-07	041	(01-02.5S/44.5-46W)
2 - ESTADO DO PIAUÍ -PI-PS8				
a. Grande de Santa Isabel	19	PI-01	025	02g45mS-41g45mW
3 - ESTADO DO CEARÁ - CE-PT7				
a. do Fernandes(Rio Acaraú), do Mota(Rio Ubatuba)		CE-01	Not	02g50mS/41g15mW
4 - ESTADO DO RIO GRANDE DO NORTE				
a. Alagamar, Casqueira (Rio Açu, Macau)		RN-01	Not	05g05mS-36g30mW
5 - ESTADO DA PARAÍBA - PB-PR7				
a. Restinga, dos Stuart	48	PB-01	Not	07g00mS-34g50mW
6 - ESTADO DE PERNAMBUCO - PE-PY7				
a. Itamaracá	18	PE-01	046	07g45mS-34g50mW
b. Itapessoca, Celeiro, etc.	31	PE-02	Not	07g40mS-34g25mW
c. Santo Aleixo	75	PE-03	046	08g37mS-35g02mW
7 - ESTADO DAS ALAGOAS - AL-PP7				
a. Santa Rita	45	AL-01	Not	09g40mS-35g50mW
8 - ESTADO DO SERGIPE - SE-PP6				
a. Santa Luzia		SE-01	Not	10g50mS-36g55mW
9 - ESTADO DA BAHIA - BA-PY6				
a. Arquipélago dos Abrolhos	12	BA-01	019	17g20mS-38g05mW
b. Itaparica	15	BA-02	023	13g00mS-38g50mW
c. Coroa Vermelha, Coroa da Barra.	32	BA-03	062	17g00mS-39g00mW
d. Boipeba	42	BA-04	080	13g30mS-39g00mW
e. Tinharé	60	BA-05	080	13g25mS-39g10mW

f. Frades, Matarandiba, Maré.		BA-06	023	(11.5-13.2S/37.5-39W)
g. Quipe, Grande, Itapatanga		BA-07	080	(13.2-16S/38.5-39W)
h. Comandatuba		BA-08	Not	14g25mS-39g10mW
REGIÃO CENTROESTE				
1 - ESTADO DO MATO GROSSO -MT-PY9	N	N	N	N
2 - ESTADO DO MATO GROSSO DO SUL -MS-PT9	N	N	N	N
3 - ESTADO DE GOIÁS - GO-PP2	N	N	N	N
REGIÃO SUDOESTE				
1 - ESTADO DE MINAS GERAIS -MG-PY4	N	N	N	N
2 - ESTADO DO ESPÍRITO SANTO - ES-PP2				
a. Vitória	06	ES-01	Not	20g20mS-40g15mW
b. Tres Ilhas	50	ES-02	067	20g40mS-40g25mW
c. Francês	68	ES-03	067	20g56mS-40g45mW
d. Escalvada, Pacotes.		ES-04	067	20g44mS-40g30mW
3 - ESTADO DO RIO DE JANEIRO - RJ-PY1				
a. Governador (Baía de Guanabara)	09	RJ-01	Not	22g50mS-43g10mW
b. Ilha Grande (Baía de Ilha Grande)	11	RJ-02	029	23g10mS-44g13mW
c. Paquetá (Baía de Guanabara)	26	RJ-03	Not	22g45mS-43g10mW
d. Cabo Frio, Porcos, Feia, Pontal, Branca, Costa, Garças.	28	RJ-04	Not	23g00mS-43g00mW
e. Villegaignon, Enxadas, etc.	29	RJ-05	Not	22g55mS-43g10mW
f. Arquipélago de Santana	47	RJ-06	077	22g25mS-41g45mW
g. Rasa	54	RJ-07	079	23g45mS-43g09mW
h. Itacuruça, Martins, Jaguanum, Guaiba.	66	RJ-08	029	22g56mS-43g53mW
i. Gipoia, Sandri, Araujo, Jorge Grego, Algodão, Meio, Porcos, Araraquara, Queimadas, Cedro, Palmas, Aracatiba, Furtada, Cobras.	71	RJ-09	029	(23-23.5S/43.5-44.8W)
j. Maricá, Pai, Mãe, Cotunduba.		RJ-10	079	(23S/42.5-43.5W)
k. Papagaio, Comprida, Pargos, Gravatá, Breu, Ancora.		RJ-11	077	(21.5-23S/41-42.5W)
l. Alfavaca, Redonda, Palmas, Cagarras, Pontuda.		RJ-12	079	(23S/42.5-43.5W)
4 - ESTADO DE SÃO PAULO - SP-PY2				
a. Santo Amaro (Guarujá City)	10	SP-01	071	24g00mS-46g10mW
b. São Sebastião (Ilhabela City)	16	SP-02	028	23g50mS-45g20mW
c. Comprida	21	SP-03	024	25g00mS-47g50mW
d. São Vicente (Santos & S. Vicente Cities)	36	SP-04	Not	24g05mS-46g15mW
e. Bom Abrigo	37	SP-05	024	25g05mS-47g45mW
f. Moelas, Cabras, Alcatrazes, Queimadas.	38	SP-06	071	24g00mS-46g00mW
g. Cardoso, Cambriu	55	SP-07	024	25g21mS-48g00mW
h. Arvoredos, Guará, Montão de Trigo, Pereque, Rasa, Guarahu	56	SP-08	071	23g58mS-46g10mW
i. Cananéia	57	SP-09	024	25g25mS-47g55mW
j. Anchieta, Mar Virado, Tamanduá, Palmas, Calhetas, Búzios.	61	SP-10	028	23g32mS-45g04mW
k. Couves, As Ilhas, Monte Pascoal, Peruhibe, Laje de Santos.	70	SP-11	071	23g48mS-45g43mW
l. Rapada, Comprida, Cabras, Vitória.	76	SP-12	028	(23.4-24S/44.8-45.5W)
m. Dos Gatos, Toque-Toque, etc.		SP-13	Not	(23.8-24.5/45.5-47W)
REGIÃO SUL				
1 - ESTADO DO PARANÁ - PR-PY5				
a. Mel, Peças, Currais, Itacolomis	24	PR-01	047	25g30mS-48g20mW
2 - ESTADO SANTA CATARINA - SC-PP5				
a. Santa Catarina	05	SC-01	026	27g35mS-48g25mW
b. São Francisco	08	SC-02	027	26g15mS-48g30mW
c. Anhatomirim	22	SC-03	026	27g25mS-48g35mW
d. Campeche, Três Irmãs, Moleques.	41	SC-04	026	27g40mS-48g15mW
e. Arvoredos, Galés.	46	SC-05	027	27g15mS-48g20mW
f. Coral, Araçatuba.	58	SC-06	026	27g55mS-48g20mW
g. Paz (Arquipélago)	63	SC-07	027	27g11mS-48g29mW
h. Ratones, Francês	64	SC-08	026	27g28mS-48g35mW
i. Maria Francisca, Largo.	67	SC-09	026	27g42mS-48g34mW
j. Araras, Lobos, Santana de Fora, Batuta.	77	SC-10	088	28g20mS-48g40mW
k. João da Cunha (Baía de Porto Belo)		SC-11	027	27g08mS-48g32mW
3 - ESTADO DO RIO GRANDE DO SUL -RS-PY3				
a. Pedras Brancas (Rio Guaíba)	33	RS-01	Not	30g00mS-51g15mW
b. Marinheiros (Lagoa dos Patos)	49	RS-02	Not	32g05mS-52g10mW
c. Furado, etc. (e outras na Lagoa dos Patos)	62	RS-03	Not	30g12mS-50g36mW
d. Arquipélago do Rio Guaíba (10 ilhas)	73	RS-04	Not	29g58mS-51g20mW
REGIÃO OCEÂNICA				
a. Arquipélago de Fernando de Noronha - PY0F	01	OC-01	003	03g50mS-32g25mW
b. Trindade - PY0T	02	OC-02	010	20g30mS-29g20mW

c. S.Pedro & S. Paulo – PY0S	03	OC–03	014	01g00mN–29g50mW
d. Atol das Rocas – PY0R	04	OC–04	038	04g00mS–34g00mW
e. Martim Vaz – PY0M	65	OC–05	010	20g20mS–28g50mW
REGIÃO ANTÁRTICA				
a. Rei George, etc.(Bases Antárticas) – ZX0	20	AN–01	AN–010	62g05mS–58g25mW

Nota: Não serão adicionadas outras ilhas à presente lista, exceto nos grupos em que apareça o termo "etc." na Lista por Código, sendo, todavia, necessária a consulta e aprovação pela Comissão DIB e que seja atendido o "Regulamento para Validar Ilhas para o DIB".

Canadian Master List

CANADIAN ISLAND LISTING
as of
July 22nd, 2020

Alberta

AB001 St.George	AB002 St.Patrick
AB003 Princes	AB004 Kimbrook
AB005 Big	AB006 Church
AB007 Elbow Island South	AB008 Elbow Island North
AB009 Spruce	AB010 Pelican
AB011 Weiner	AB012 Old Canoe
AB013 Beaver	AB014 Big Grebe
AB015 Small Grebe	AB016 Koney
AB017 Long	AB018 Big
AB019 Currant	AB020 Birch
AB021 Castle	AB022 Hawke
AB023 Hogue	AB024 Pegasus
AB025 Schooner	AB026 Gwen
AB027 Pelican	AB028 Goose
AB029 Johnsons	AB030 Strathcona
AB031 Mc Kinnon	AB032 Treasure
AB033 Police Outpost	AB034 Mc Kenzie
AB035 Bowness Park	AB036 Lake Bonavista
AB037 Corky	AB038 Bow
AB039 Mcleod	AB040 Bewley Island
AB041 Farming Island	AB042 Dog Island
AB043 Horse Island	AB044 High Island
AB045 Crane Island	

British Columbia

BC001 Vancouver	BC002 Graham
BC003 Moresby	BC004 Green
BC005 Kaien	BC006 Quadra
BC007 North Pender	BC008 Salt Spring
BC009 Savary	BC010 Thetis
BC011 Saturna	BC012 Galiano
BC013 Gabriola	BC014 Pasley
BC015 Texada	BC016 Lulu
BC017 Sea	BC018 Trutch
BC019 Malcolm	BC020 Cormorant
BC021 Lasqueti	BC022 Denman
BC023 Banks	BC024 Spring
BC025 King	BC026 Broughton
BC027 Cracroft	BC028 Ministrel
BC029 Redonda	BC030 Scout
BC031 Gambier	BC032 South Pender
BC033 Annacis	BC034 Ridley
BC035 Mayne	BC036 Westham
BC037 Mc Arthur	BC038 North
BC039 Prevost	BC040 Diamond
BC041 Hornby	BC042 Cortes
BC043 Thormanby	BC044 Iona
BC045 Deas	BC046 Twigg
BC047 Mitchell	BC048 Campania
BC049 Jimmy's/Richmond	BC050 Tilbury
BC051 Reifel	BC052 Sisters
BC053 Granville	BC054 Mc Millan
BC055 Barnston	BC056 Nicomen
BC057 Seabird	BC058 Herrling
BC059 Deering	BC060 Withworth
BC061 Tree	BC062 Hatzic
BC063 Discovery	BC064 Cottonwood
BC065 Echo	BC066 Shady
BC067 Grass	BC068 Cariboo
BC069 Plato	BC070 Wallace
BC071 North Secretary	BC072 South Secretary
BC073 Portland	BC074 Brockman
BC075 Newcastle	BC076 Sibbald
BC077 Long	BC078 Bowen
BC079 Emerald	BC080 Crown
BC081 Goat	BC082 Deadman
BC083 First Sister	BC084 Third Sister
BC085 Don	BC086 Lion
BC087 West Twain	BC088 East Twain
BC089 Beehive	BC090 Fairfield
BC091 Mollimarn	BC092 Hog
BC093 Windermere	BC094 Rose
BC095 Rosebank	BC096 Ferry Isl Prov Park
BC097 Dagger	BC098 Patrick
BC099 Kuper	BC100 Gunn
BC101 Williamson	BC102 Barber
BC103 Brae	BC104 Trial
BC105 Woods	BC106 Strawberry
BC107 Tremblay	BC108 Skumalasph
BC109 Fane	BC110 Blunden
BC111 Sidney	BC112 Deadman's

BC113 Queens
BC114 Watson
BC115 Parky
BC116 Beaver
BC117 Kirkland
BC118 Rose
BC119 Albion
BC120 Harlock
BC121 Woodward
BC122 Duck
BC123 No. 1
BC124 Sea Gull Rocks
BC125 Tumbo
BC126 Cabbage
BC127 Teresa
BC128 Caribou
BC129 Louise
BC130 Bear
BC131 Lizard
BC132 Hatfield
BC133 Log Jam Islands
BC134 Forest Service
BC135 Tottem
BC136 Pier's
BC137 Eagle Butte
BC138 Haines Beach
BC139 Dot
BC140 Long
BC141 Long Two
BC142 Big Summit
BC143 Erm's
BC144 Lone Pine
BC145 Mc Intyre
BC146 Chrome
BC147 Hyphocus
BC148 Windermere Point
BC149 Lennard
BC150 Ferry
BC151 Dinsmore
BC152 Digby
BC153 First
BC154 Goetjen
BC155 Battleship
BC156 Nick's
BC157 Zuckerberg
BC158 Brauns
BC159 Maude
BC160 Devil's
BC161 Dundas
BC162 Honeymoon
BC163 Lady Susan
BC164 John Buchan
BC165 Long
BC166 Heart
BC167 Small
BC168 Eagle
BC169 Bear
BC170 Campbell
BC171 Denny
BC172 Juniper
BC173 Atun
BC174 Bonilla
BC175 Barnard Island
BC176 Entrance Island
BC177 Hyder Island`
BC178 Dunira Island
BC179 Nootka Island
BC180 Balaklava Island

Manitoba

MB001 Hecla
MB002 Matheson
MB003 Manitoba
MB004 Black
MB005 Willow Point
MB006 Island Park
MB007 George Island
MB008 Berens Island

New Brunswick

NB001 Campobello
NB002 Miscou
NB003 Grand Manan
NB004 Lameque
NB005 Deer
NB006 Grindstone
NB007 Centennial
NB008 Barn Marsh
NB009 Ile Partridge
NB010 White Head
NB011 Treasure
NB012 Pokesudie
NB013 Dorchester
NB014 Coles
NB015 Kennebecasis
NB016 Darlings
NB017 Taylors
NB018 Ministers
NB019 Navy
NB020 Indian
NB021 Goat
NB022 Randolph
NB023 Burnt
NB024 Lower Musquash
NB025 Indian
NB026 Pendelton
NB027 Long
NB028 Shediac
NB029 Jourimain
NB030 Trenholm
NB031 Adams
NB032 Cocagne
NB033 English
NB034 Beans
NB035 Sugar Island
NB036 Middle Island
NB037 Hays Island
NB038 Lower Shores Island
NB039 Spooner Island
NB040 Upper Shores Island
NB041 Barnes Island

Newfoundland & Labrador

NF001 Newfoundland
NF002 Bell Island
NF003 Belle Isle
NF004 Huntingdon
NF005 Fogo
NF006 Twillingate South
NF007 Random
NF008 Kelly's
NF009 Little Bell
NF010 Carbonear
NF011 North Change
NF012 Twillingate North
NF013 Pool's
NF014 Chapel
NF015 Ramea
NF016 Strongs
NF017 Dildo
NF018 New World
NF019 Baccalieu
NF020 Big
NF021 Handy
NF022 Salt Harbour
NF023 Fairbanks
NF024 Island Of Ponds
NF025 Anniowaktook
NF026 Burgeo
NF027 Smalls
NF028 Joe Dick's
NF029 Bobbett's
NF030 House's Island
NF031 Deer
NF032 Puffin
NF033 Modeste
NF034 Pilley's
NF035 South Change
NF036 St. Brendans
NF037 Sound
NF038 Long
NF039 Burnt
NF040 Ship
NF041 Greenspond
NF042 Southwest

NF043 Sturges
NF044 Tinkers
NF045 Pig
NF046 Cabot
NF047 Batterton
NF048 Allan's
NF049 Battle
NF050 Henley
NF051 Barber's (Barbour)
NF052 Exploit's
NF053 Cull
NF054 Kikkertavak
NF055 Woody Island
NF056 Wings
NF057 Cobbler Island
NF058 Brighton Tickle Island
NF059 King Island
NF060 Cards Harbour Island
NF061 Triton Island
NF062 Sunday Cove Island
NF063 Burnt Island
NF064 Little Bay Island
NF065 Big Island
NF066 Cains Island
NF067 Camel Island
NF068 Nobels Island
NF069 Flower Island
NF070 Crawley Island
NF071 Macks Island
NF072 Greeps's Head
NF073 Finger Hill Island
NF074 Paul Island
NF075 Cottel Island
NF076 Inner Island
NF077 Antes Island

Nova Scotia

NS001 Cape Breton
NS002 St.Paul Is. North
NS003 St.Paul Is. South
NS004 Sable
NS005 Pictou
NS006 Cape Sable
NS007 Long
NS008 Outer Hirthe
NS009 Mc Nutt's
NS010 Janvrin
NS011 Brier
NS012 Big Tancook
NS013 Henry
NS014 Caribou
NS015 Merigomish/Big
NS016 Isle Madame
NS017 Petit De Grat
NS018 Boularderie
NS019 Roy
NS020 Morris
NS021 Surettes
NS022 Roberts
NS023 Sherose
NS024 Malagash
NS025 Sober
NS026 Turner
NS027 Cheticamp
NS028 Purdy
NS029 Emerys
NS030 Shaw
NS031 Hermans
NS032 Oak
NS033 Corkums
NS034 Quarry
NS035 Bush
NS036 Cape La Have
NS037 Port Mouton
NS038 Paddys
NS039 Stovepipe
NS040 Heckmans
NS041 Graves
NS042 Little Tancook
NS043 Marvin's
NS044 Bell
NS045 Morton Neck
NS046 Hog
NS047 Kaulback
NS048 Love
NS049 Long Island North
NS050 Long Island Head
NS051 Seal
NS052 Big Harbour
NS053 Peale
NS054 Mink
NS055 Hog
NS056 Ritchie
NS057 Bear
NS058 Ell
NS059 Moose
NS060 Little Muise
NS061 Big Muise
NS062 Hemlock
NS063 Mclean
NS064 Dark
NS065 Cranberry
NS066 Softwood
NS067 Glode
NS068 Forrest
NS069 Seccombes
NS070 Big
NS071 Spectacle
NS072 Nabs
NS073 Bunkers
NS074 Young
NS075 Jackies
NS076 Norway
NS077 Freeman
NS078 Dodge
NS079 Liscomb
NS080 Dukeshire
NS081 Black
NS082 Partridge
NS083 Kent
NS084 Moose
NS085 Round
NS086 Sinclair
NS087 Mitchell
NS088 Paddy's Head
NS089 Jimmys
NS090 Sheeps Head
NS091 McNabs
NS092 Devil's Island
NS093 George's Island
NS094 Big Island
NS095 Brennan's Island
NS096 Burnt Island
NS097 Sanagree Island
NS098 Cape Forchu Island
NS099 Coffin Island
NS100 Clay Island
NS101 LaHave Island
NS102 George Island
NS103 Todd's Island
NS104 Big Tusket Island
NS105 Frog Island
NS106 Apple Island
NS107 Birch Island
NS108 Seal Island
NS109 Embree Island
NS110 Mussel Island
NS111 Quaker Island
NS112 Benoit Island
NS113 Kidston Island
NS114 Squid Island
NS115 Woody Island
NS116 Nicholsons Island
NS117 Tracadie Big Island
NS118 Moser Island
NS119 Jenkins Island
NS120 Snake Island
NS121 Harbour Island
NS122 Lockes Island
NS123 Stoddart Island
NS124 Shipyard Island
NS125 Whitehead Island
NS126 Hog Island
NS127 John's Island
NS128 Outer Island aka Bon Portage
NS129 Durells Island
NS130 Benoit Island
NS131 Welsh Island
NS132 Ingonish Island
NS133 Harris Island

Nunavut

NT001 Baffin
NT002 Grass
NT003 Ellesmere
NT004 Cornwallis
NT005 West Grass
NT006 Akimiski
NT007 Long
NT008 North Twin Island
NT009 Somerset Island
NT010 Southampton Island
NT011 Victoria Island
NT012 King William Island

NT013 Kugong Island
NT014 Igoolik
NT015 Qikiqtarjuaq Island(Broughton Island)
NT016 Flaherty Island
NT017 Blaze Island
NT018 Chantry Island
NT019 Couper Islands
NT020 Young Island
NT021 Fairway Island
NT022 Diana Island
NT023 Fox Island
NT024 Thomson Island
NT025 Gilmour Island
NT026 East Pen Islan
NT027 Ulituqisalik Island
NT028 Nottingham Island
NT029 Brevoort Island
NT030 Dorset Island
NT031 Ward Hunt Island
NT032 Ellef Ringnes Island
NT033 Charlton Island
NT034 Killinq Island
NT035 Resolution Island
NT036 Jenny Lind Island
NT037 King Christian Island
NT038 Axel Heiberg Island
NT039 Beacon Island
NT040 Bathurst Island
NT041 Devon Island
NT042 Cameron Island
NT043 Little Cornwallis Island
NT044 King George Island Group
NT045 Patterson Island
NT046 Hans Island
NT047 South Twin Island
NT048 Sleeper Island
NT049 Farmer Island
NT050 Sheep Island
NT051 Bray Island
NT052 Fafard Island

North West Territories

NW001 Baffin
NW002 Broughton
NW003 Brevoort
NW004 Dorset
NW005 Ellesmere
NW006 Ward Hunt
NW007 Banks
NW008 Cornwallis
NW009 Prince Patrick
NW010 Southampton
NW011 Ellef Ringnes
NW012 Victoria Is.
NW013 Igloolik
NW014 Farmer
NW015 Sleeper
NW016 Charlton
NW017 Killinq / Killinek
NW018 Resolution
NW019 Nottingham
NW020 Thompson
NW021 Couper
NW022 Bray
NW023 Jenny Lind
NW024 King William
NW025 Nicholson
NW026 King Christian
NW027 Beacon
NW028 Bathurst
NW029 Devon
NW030 Melville
NW031 Moose
NW032 Latham
NW033 Akimiski
NW034 Cameron
NW035 Fox
NW036 Little Cornwallis
NW037 Hendrickson
NW038 Patterson
NW039 Sheep
NW040 Flaherty
NW041 King George Isl.Grp.
NW042 Long
NW043 Avataqpivik
NW044 Governor
NW045 South Twin
NW046 Vale
NW047 Ellice Island
NW048 Greens Island

Ontario

ON001 Manitoulin
ON002 Pelee
ON003 Middle
ON004 St.Joseph
ON005 Flowerpot
ON006 Toronto Is.
ON007 Henley
ON008 Two Mile
ON009 Wolfe
ON010 Pilon
ON011 Thompson
ON012 Snake
ON013 Algonquin
ON014 Olympic
ON015 Barrie
ON016 Great La Clotche
ON017 Birch
ON018 Twilight
ON019 Ryersons
ON020 Scugog
ON021 Amherst
ON022 Simcoe
ON023 Howe
ON024 Georgina
ON025 Christian
ON026 South
ON027 St. George
ON028 Washburn
ON029 Parry
ON030 Rama
ON031 Walpole
ON032 Squirrel
ON033 Pottowatamie
ON034 St. Anne
ON035 Rattlesnake
ON036 Claire
ON037 Byng
ON038 Knapps
ON039 Orillia
ON040 Snake
ON041 Strawberry
ON042 Cedar
ON043 Thorah
ON044 Mill
ON045 Brandys
ON046 Large Burleigh 15
ON047 Picnic
ON048 Fothergill
ON049 Horse Shoe
ON050 Bassett
ON051 Cow
ON052 Emerald
ON053 Rokeby
ON054 Fritz
ON055 Christie's Mill
ON056 Archibald
ON057 Janden
ON058 Duncan

ON059 Tamarac
ON060 Indıan Head
ON061 Doe
ON062 Juanita
ON063 Franklin
ON064 Burnt
ON065 Acton
ON066 South Benjamin
ON067 Rodkey
ON068 Big Colquhoun
ON069 Moose Factory
ON070 East Sampson
ON071 Burnt
ON072 Goat
ON073 Rabbit
ON074 Otter
ON075 Moulinette/isl #17
ON076 Hill
ON077 Nairne
ON078 Morrison
ON079 Macdonell
ON080 Woodlands
ON081 Mc Laren
ON082 Hoople
ON083 Snetsinger
ON084 Mille Roches
ON085 Cornwall
ON086 Dickinson
ON087 Ault
ON088 Belle
ON089 Bamford
ON090 Big
ON091 Huffs
ON092 Cedar
ON093 Sheba's
ON094 Mowat
ON095 Campment D'ours
ON096 Pine
ON097 Brown's
ON098 Jack's
ON099 French
ON100 China
ON101 Mc Kay
ON102 Nappan
ON103 Mc Cann
ON104 Meyers
ON105 Junıper Ile
ON106 Hen And Chıcken
ON107 Grand
ON108 Dufferin
ON109 Merrit
ON110 The Island
ON111 West Zwicks
ON112 East Zwicks
ON113 Baker's
ON114 Casey
ON115 Philpots
ON116 East
ON117 Fraser
ON118 Hamilton
ON119 North Petrie
ON120 South Petrie
ON121 Porter
ON122 Green
ON123 Victoria
ON124 Morris
ON125 Ernest
ON126 Nottawasaga Lighthouse
ON127 One Tree
ON128 Speers
ON129 Dominion
ON130 Maple
ON131 Taite
ON132 Birch
ON133 Coleman
ON134 Fourteen Mile
ON135 Okikendawt
ON136 Port Carling
ON137 Portage
ON138 Dreamers
ON139 Island 95
ON140 Fishermans
ON141 Potvin
ON142 18 Mile
ON143 Waupoos
ON144 Sentenial
ON145 Potatoe
ON146 Quarry
ON147 Island 93
ON148 Island 92
ON149 Bobcaygeon
ON150 Middle
ON151 Secret
ON152 Kawartha Hıdeaway
ON153 Roberts
ON154 Big Beausoleil
ON155 Garratt
ON156 Gasket
ON157 Skunk
ON158 Little Colquhoun
ON159 Island E
ON160 Ox
ON161 Cantin
ON162 Fortyfive
ON163 Twentysix
ON164 Indıan
ON165 Fourmile
ON166 Bald
ON167 Cedar
ON168 Stag
ON169 Moneysunk
ON170 Fawn
ON171 Mc Millan's
ON172 Smith
ON173 Cotnam
ON174 Deweys
ON175 Block House
ON176 Smiths Falls
ON177 Treasure
ON178 Bald Head
ON179 Huffmans
ON180 Cranberry
ON181 Bigelow
ON182 Wilson
ON183 Jobs
ON184 Parr
ON185 Mile
ON186 Austen
ON187 Potts
ON188 Cole
ON189 Deans
ON190 Indian
ON191 Thunderbay
ON192 East Bend
ON193 Nicol
ON194 Lone Pine
ON195 Platten
ON196 Hen
ON197 Charles
ON198 Fossil
ON199 Flats
ON200 Big
ON201 Cockburn
ON202 Birch
ON203 Manotak
ON204 Breakfast
ON205 Dunlop
ON206 Loon
ON207 Garden
ON208 Ormes

ON209 Sub
ON210 Lunge
ON211 Little Manotak
ON212 Barbeque
ON213 Duck
ON214 Little Duck
ON215 Hatfield
ON216 Burnt
ON217 Pudds
ON218 Seven Mile
ON219 Trent Shops
ON220 Big Falls
ON221 Commanda
ON222 Island #24
ON223 Pate's
ON224 Jackfish
ON225 Drum
ON226 Cedar
ON227 Sucker
ON228 South Sister
ON229 Camp
ON230 Scott
ON231 Mckellar
ON232 Mission
ON233 Tunnel
ON234 Turnbull
ON235 Island 510
ON236 Tic
ON237 Qui-Vive
ON238 Shortiss
ON239 Bell
ON240 Keystone
ON241 Rainy
ON242 Tween
ON243 Twin
ON244 Sawpit
ON245 South Charles
ON246 East
ON247 Scott
ON248 Buckeye Centre
ON249 Little Falls
ON250 Beaverdams
ON251 Heriot
ON252 Vankoughnet
ON253 North Bobcaygeon
ON254 Tintern
ON255 Mosquito
ON256 Windfair
ON257 Long
ON258 Hilly
ON259 West Grape
ON260 McConnells Island
ON261 Fairy Lake Island
ON262 Skelton Island
ON263 Harvey Island
ON264 Mile Island
ON265 Honeymoon Island
ON266 Battersby Island
ON267 Black Charlie Island
ON268 Little Black Charlie Island
ON269 Stovin Island
ON270 Navy Island
ON271 Iroquois island
ON272 Canada Island
ON273 Cockburn Island
ON274 Tom Patterson Island
ON275 Little La Cloche Island
ON276 Bluffers Park Island
ON277 Maple Island
ON278 Skinny Island
ON279 Renny Island
ON280 Adelaide Island
ON281 Griswold Island
ON282 Bridge Island
ON283 Bates Island
ON284 Salisbury Island
ON285 Long Point Island
ON286 Quinte Island
ON287 Bigsby Island
ON288 Doe Island
ON289 Washburn Island
ON289 Washburn Island
ON290 Jack Straw Island
ON291 Fox Island
ON292 Hayward Island
ON293 Forans Island
ON294 Upper Brewer's Mill Island
ON295 Aylmer Island
ON296 Upper Duck Island
ON297 Rideau Island
ON298 Narrows Island
ON299 Darling Island
ON300 Tondern Island
ON301 Clarence Island
ON302 Fairclough Island
ON303 Lakecourt Island
ON304 Bigelow Island
ON305 Kilmarnock Island
ON306 Shuylers Island.
ON307 Lemieux Island

Prince Edward Island

PE001 Prince Edward Isl.
PE002 Panmure
PE003 Rustico / Robinson
PE004 Lennox
PE005 Poplar
PE006 St. Peters
PE007 Wood
PE008 Holman
PE009 Reynolds Island
PE010 Fox Island
PE011 Canavoy Island
PE012 Cameron Island
PE013 McEwens Island
PE014 Boughton Island
PE015 Governor Island

Quebec

QC001 Ile D'Anticosti
QC002 Ile Bonaventure
QC003 Ile Harrington
QC004 Ile du Cap aux Meules
QC005 Ile Quarry
QC006 Ile de la Grande Basque
QC007 Ile D'Orleans
QC008 Ile de Montreal
QC009 Ile Aux Coudres
QC010 La Grosse Ile
QC011 Ile Sainte Helene/Expo
QC012 Perce Rock
QC013 Grosse Ile Au Marteau
QC014 Ile Jesus - Laval
QC015 Ile Verte
QC016 Ile du Havre Aubert
QC017 Ile du Havre aux Maison
QC018 Ile de la Grande Entree
QC019 Grande Ile
QC020 La Grosse Ile

QC021 Ile D'Entree
QC022 Ile Brion
QC023 Ile des Soeurs/Nuns isl
QC024 Ile Aux Loups
QC025 Ile Perrot
QC026 Isle Bigras
QC027 Ile Bizard
QC028 Ile aux Allumettes
QC029 Ile Du Grand Calumet
QC030 Ile Morrison
QC031 Ile Notre-Dame
QC032 Ile Enchanteresse
QC033 Ile Ouellet
QC034 Ile Genois
QC035 Ile Wasat
QC036 Ile Bergeron
QC037 Ile Desrochers
QC038 Isle-aux-Grues (Crane)
QC039 Ile aux Oies (Geese)
QC040 Ile aux Castors (Beaver)
QC041 Ile du Mitan (Center)
QC042 Ile aux Vaches (Cows)
QC043 Ile Dupas
QC044 Ile St-Amour
QC045 Ile St-Ignace
QC046 Ile Madame
QC047 Ile aux Ours (Bear)
QC048 Ile Charron
QC049 Ile du Lac Pierre Paul
QC050 Ile Du Fort
QC051 Ile aux Grues
QC052 Ile aux Fantomes
QC053 Ile d'Embarras
QC054 Ile Ecluses St-Lambert
QC055 Petite ILE aux Marteau
QC056 Ile Siscoe
QC057 Ile Sakatouche (Round)
QC058 Ile Paton
QC059 Ave Havre des Iles
QC060 Ile Perry
QC061 Ile Mercier
QC062 Ile Pariseau
QC063 Ile Verte
QC064 Ile D'Argent (Lapierre)
QC065 Ile St. Jean
QC066 Ile a Boquet
QC067 Ile Ste Marguerite
QC068 Ile Bonsecours
QC069 Ile Goyer
QC070 Ile a la Fourche
QC071 Ile Provencher
QC072 Ile Joseph Lacombe
QC073 Ile du Domaine
QC074 Ile Corbeil
QC075 Ile Norbert Aube
QC076 Ile Yale
QC077 Ile De Mai
QC078 Ile Morris
QC079 Ile Ducharme
QC080 Ile Belair
QC081 Ile Saint-Joseph
QC082 Ile Demers
QC083 Ile Gagnon
QC084 Ile Locas
QC085 Ile Malouin
QC086 Ile Ste. Therese
QC087 Ile Ste. Marie
QC088 Ile aux Lievres
QC089 Ile de la Visitation
QC090 Ile a Light
QC091 Ile Cartier
QC092 Ile a Hylas
QC093 St-Joseph
QC094 Le Brandy Pot
QC095 Ile aux Perroquets
QC096 Ile aux Lievres
QC097 Ile du Havre
QC098 L'Est
QC099 Quatrieme Is.
QC100 Pozer Island
QC101 Barwick Island
QC102 Claude Island
QC103 Bellevue Island
QC104 Mathieu Island
QC105 Cadieux Island
QC106 Bellechasse Island
QC107 Sottise Island
QC108 Ile Sainte-Marguarite
QC109 IIe Aux Basques
QC110 Ile Saint-Quentin
QC111 Ile Melville

Saskatchewan

SK001 Manitou
SK002 Willow
SK003 Beaver
SK004 Pelican
SK005 Fuch's

Yukon Territory

YT001 Herschel
YT002 KishwootYT003 Mathew
YT004 Mark
YT005 Luke
YT006 North Campbell
YT007 Bert Law Park
YT008 Scully
YT009 Dickson
YT010 Tent

13 GERMANY

NORDSEE (NORTH SEA)

DID	IOTA	NAME
N-01	EU-047	Borkum
N-02	EU-047	Luetje Horn
N-03	EU-047	Juist
N-04	EU-047	Memmert
N-05	EU-047	Norderney
N-06	EU-047	Baltrum
N-07	EU-047	Langeoog
N-08	EU-047	Spiekeroog
N-09	EU-047	Wangerooge
N-10	EU-047	Mellum
N-11	EU-127	Scharhoern
N-12	EU-127	Neuwerk
N-13	EU-127	Trischen
N-14	EU-127	Helgoland
N-15	EU-127	Helgoland Duene
N-16	EU-042	Sylt
N-17	EU-042	Foehr
N-18	EU-042	Amrum
N-19	EU-042	Langeness
N-20	EU-042	Oland
N-21	EU-042	Groede-Appelland
N-22	EU-042	Hooge
N-23	EU-042	Pellworm
N-24	-	Nordstrand
N-25	-	Nordstrandischmoor
N-26	-	Minsener Oog
N-27	deleted	
N-28	deleted	
N-29	EU-042	Suederoog
N-30	EU-042	Suedfal
N-31	EU-042	Habel
N-32	EU-042	Japsand
N-33	EU-042	Norderoog
N-34	EU-042	Norderoogsand
N-35	EU-042	Suederoogsand
N-36	-	Hamburger Hallig
N-37	-	Niegehörn

OSTSEE (BALTIC SEA)

DID	IOTA	NAME
O-01	EU-128	Fehmarn
O-02	EU-098	Poel
O-03	-	Zingst
O-04	EU-057	Bock
O-05	EU-057	Hiddensee
O-06	EU-057	Ummanz
O-07	EU-057	Ruegen
O-08	EU-057	Vilm
O-09	-	Riems
O-10	-	Koos
O-11	EU-057	Ruden
O-12	EU-057	Greifswalder Oie
O-13	EU-129	Usedom
O-14	-	Daenholm
O-15	EU-129	Goermitz
O-16	EU-057	Faehrinsel
O-17	EU-057	Heuwiese
O-18	EU-057	Liebitz
O-19	EU-057	Oehe
O-20	-	Lotseninsel
O-21	EU-098	Walfisch
O-22	EU-098	Langenwerder
O-23	-	Grosse Kirr
O-24	-	Oie
O-25	EU-057	Beuchel
O-26	EU-057	Tollow
O-27	-	Riether Werder

O-28	-	Kieler Ort
O-29	-	Kleiner Daenholm
O-30	-	Ahrensberg
O-31	-	Schlossinsel
O-32	EU-128	Warder
O-33	-	Baumwerder
O-34	-	Grot Deil
O-35	-	Grosser Wotig
O-36	-	Grosser Rohrplan
O-37	-	Kastenwerder
O-38	-	Weidenschwanz
O-39	-	Urkevitz

*only valid until 01.February2005

Deleted Islands:

B-01 Reichenau (-1998), B-02 Mainau (-1998);
B-03 Herreninsel (-1998) , N-27 Oldoog (-1999),
N-28 Luetje Oldoog (-1999)

Geographic Coordinations

IOTA	Latitude	Longitude
EU-042	54,4...55N	8...9E
EU-047	53,5...53,8N	6,5...8,5E
EU-057	54...55N	12,5...14E
EU-098	54...54,5N	11...12,5E
EU-127	53,8...54,4N	7,8...9E
EU-128	54...55N	10...11,5E
EU-129	54N	14E

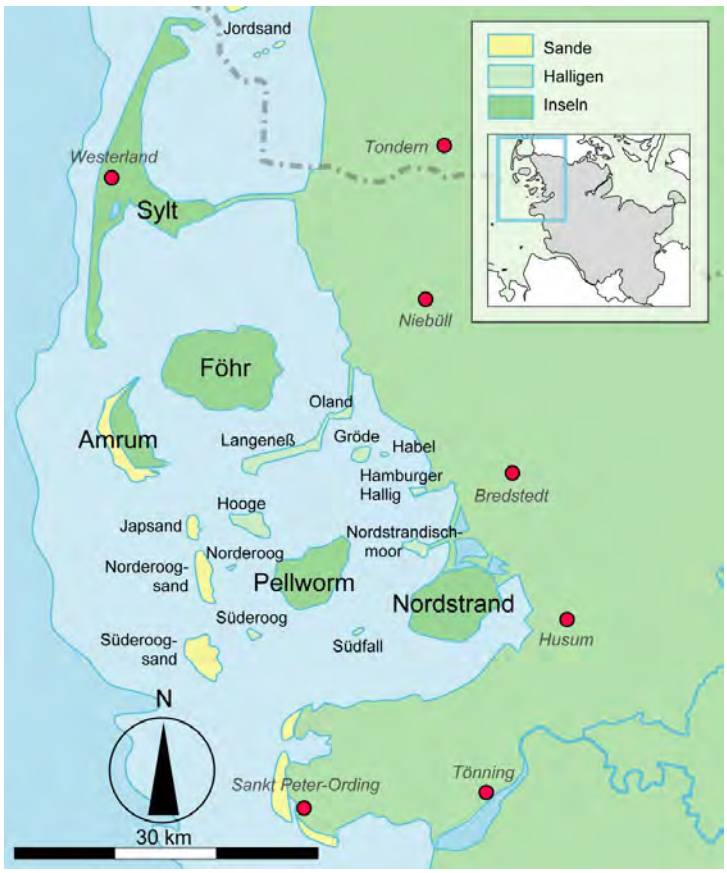



I.W.I. (GMA reference numbers)

Ref	Name	Locator
BB-001	Unterseeinsel	JO62FW
BB-002	Wentorfinsel	JO62LI
BB-003	Großer Werder	JO62SR
BB-004	Freundschaftsinsel	JO62MJ
BB-005	Werder	JO62LX
BE-001	Insel der Jugend	JO62RL
BE-002	Schlossinsel Köpenick	JO62SK
BE-003	Lohmühleninsel	JO62RL
BE-004	Eiswerder	JO62ON
BE-005	Pfaueninsel	JO62NK
BE-006	Luiseninsel (Park Charlottenburg)	JO62PM
BE-007	Luiseninsel (Großer Tiergarten)	JO62QM
BE-008	Pichelswerder	JO62OM
BE-009	Schmöckwitzer Werder	JO62TI
BE-010	Wannsee-Insel	JO62NK
BE-011	Spreeinsel	JO62QM
BW-001	Insel Mainau	JN47OQ
BW-002	Lindau	JN47UN
BW-003	Reichenau	JN47MQ
BW-004	Forscherinsel	JN49OD
BW-005	Hefenweiler	JN49OD
BW-006	Schwaneninsel	JN48PU
BW-007	Große Erleninsel	JN48PT
BW-008	Kleine Erleninsel	JN48PT
BW-009	Dominikanerinsel	JN47OP
BW-010	Korsika	JN49FG
BW-011	Nachtigalleninsel	JN49NB
BW-012	Rheinschanzinsel	JN49FG
BW-013	Ketscher Rheininsel	JN49GI
BW-014	Friesenheimer Insel	JN49FM
BY-001	Roseninsel (Wörth)	JN57PW
BY-002	Wörth	JN57NQ
BY-003	Buchau	JN57OQ
BY-004	Große Birke	JN57NQ
BY-005	Kleine Birke	JN57NQ
BY-006	Mühlwörth	JN57NQ
BY-007	Graden Eiland	JN57OQ
BY-008	St Jakob	JN57OQ
BY-009	Herreninsel	JN67EU
BY-010	Fraueninsel	JN67FU
BY-011	Krautinsel	JN67FU
BY-012	Schalch	JN67FU
BY-013	Sassau	JN57QO
BY-014	Ringseeinsel	JN57UQ
BY-015	Wörth	JN57WR
BY-016	Alpenbüchel	JN57LL
BY-017	Ludwiginsel	JN57LL
BY-018	Scheibeninsel	JN57LL
BY-019	Maximilianinsel	JN57LL
BY-020	Schönbichl	JN57LL
BY-021	Braxeninsel	JN57LL
BY-022	Sasseninsel	JN57LL
BY-023	Steinbühl	JN57LK
BY-024	Insel Kloster Seeon	JN67FX
BY-025	Mitterwöhr	JN68CM
BY-026	Mühleninsel	JN68BM
BY-027	Insel Schütt	JN59NK

BY-028	Trödelmarktinsel	JN59MK
BY-029	Bleichrasen	JO50CA
HB-001	Werftinsel (Shipyard Island)	JO43IC
HB-002	Vogelinsel	JO43JB
HE-001	Maininsel	JO40IC
HE-002	Rettbergsaue	JO40CA
HE-003	Kühkopf	JN49FT
HE-004	Maulbeeraue	JN49EP
HH-001	Nigehörn	JO43FW
HH-002	Scharhörn	JO43FX
HH-003	Neuwerk	JO43GW
HH-004	Liebesinsel	JO53AO
MV-001	Rügen	JO64QJ
MV-002	Hiddensee	JO64NM
MV-003	Usedom	JO73BW
MV-004	Poel	JO53RX
MV-005	Dänholm	JO64NH
MV-006	Mühlendamm	JO64BC
MV-007	Schöninsel	JO63BS
MV-008	Plauer Werder	JO63DL
MV-009	Burgwallinsel	JO63HS
MV-010	Sauerwerder	JO63HS
MV-011	Kaninchenwerder	JO53RO
MV-012	Bohnenwerder	JO63RH
MV-013	Vilm	JO64SH
MV-014	Ruden	JO64VE
MV-015	Greifswalder Oie	JO64XF
MV-016	Barther Oie	JO64IJ
MV-017	Kirr	JO64IK
MV-018	Ahrendsberg	JO53RX
MV-019	Walfisch	JO53RW
MV-020	Baumwerder	JO53RX
MV-021	Kieler Ort	JO54SB
MV-022	Langenwerder	JO54RA
MV-023	Tedinginsel	JO64NN
MV-024	Plathe	JO64NN
MV-025	Fährinsel	JO64NN
MV-026	Schwerin	JO63DP
MV-027	Drigge	JO64NH
MV-028	Zingst	JO64IK
MV-029	kleiner Dänholm	JO64NH
MV-030	Riems	JO64QE
MV-031	Ummanz	JO64OK
MV-032	Schlossinsel	JO53RO
MV-033	Großer Wotig	JO64VC
MV-034	Schlossinsel (Mirow)	JO63JG
MV-035	Liebesinsel (Mirow)	JO67JG
ND-007	Schlossinsel Schloss Rheinsberg	JO63KC
ND-008	Kampenwerder	JO53LO
NI-001	Bingumer Sand	JO33RF
NI-002	Hatzumer Sand	JO33QH
NI-003	Strohauser Plate	JO43FJ
NI-004	Harriersand	JO43GH
NI-005	Borkum	JO33IO
NI-006	Kachelotplate	JO33JP
NI-007	Memmert	JO33KP
NI-008	Juist	JO33LQ
NI-009	Norderney	JO33OR
NI-010	Baltrum	JO33QR
NI-011	Langeoog	JO33RR
NI-012	Spiekeroog	JO33US

NI-013	Wangerooge	JO33WS
NI-014	Minsener Oog	JO43AS
NI-015	Mellum	JO43BR
NI-016	Hoher Knechtsand	JO43ET
NI-017	Lütje Hörn	JO33KO
NI-018	Brauerplate	JO33JP
NI-019	Langlütjen I	JO43GN
NI-020	Langlütjen II	JO43FN
NI-021	Tanzwerder	JO41TK
NI-022	Doktorwerder	JO41TK
NI-023	Blümer Werder	JO41TK
NI-024	Werder	JO42QC
NI-025	Weserinsel	JO42NN
NI-026	Wilhelmstein	JO42PL
NI-027	Badeinsel	JO42QL
NI-028	Lühesand	JO43TO
NI-029	Leineinsel Döhren	JO42VH
NI-030	Hanskalbsand	JO43UN
NI-031	Neßsand	JO43VN
NI-032	Hahnöfersand	JO43UN
NI-033	Schwarztonnensand	JO43RR
NI-034	Weserdeicher Sände	JO43FF
NI-035	Hase-See Insel	JO32XJ
NW-001	Gilberginsel	JO31WC
NW-002	Grafenwerth	JO30OP
RP-001	Niederwerth	JO30TJ
RP-002	Silberau	JO30UI
RP-003	Pommerer Werth	JO30PE
RP-004	Hatzenporter Werth	JO30QF
RP-005	Oberau	JO30UI
RP-006	Karlskopf	JN49ED
RP-007	Insel Grün	JN49EF
SA-001	Magdeburger Werder	JO52TC
SA-002	Rabeninsel	JO51XL
SA-003	Peißnitzinsel	JO51XL
SA-004	Pulverweiden- oder Saline-Insel	JO51XL
SA-005	Forstwerder	JO51XM
SA-006	Ziegelwiese	JO51XL
SA-007	Stadtinsel	JO62AT
SA-008	Spülinsel	JO62AT
SA-009	Muldeinsel (Jeßnitz)	JO61DQ
SH-001	Trischen	JO44IB
SH-002	Blauort	JO44ID
SH-003	Düne	JO34WE
SH-004	Helgoland	JO34WE
SH-005	Sylt	JO44DV
SH-006	Amrum	JO44EP
SH-007	Fehmarn	JO54NL
SH-008	Warder	JO54NK
SH-009	Hallig Hooge	JO44GN
SH-010	Hallig Langeness	JO44HP
SH-011	Oland	JO44IQ
SH-012	Föhr	JO44GR
SH-013	Pellworm	JO44HM
SH-014	Südfall	JO44IL
SH-015	Japsand	JO44FN
SH-016	Schlossinsel	JO44SM
SN-001	Schloßteichinsel	JO60KU
SN-002	Werder	JO61MB
SN-003	Muldeninsel (Döbeln)	JO61NC
TH-001	Dämmchen	JO50MX

DIFM : localisation des groupes d'îles

location of islands groups



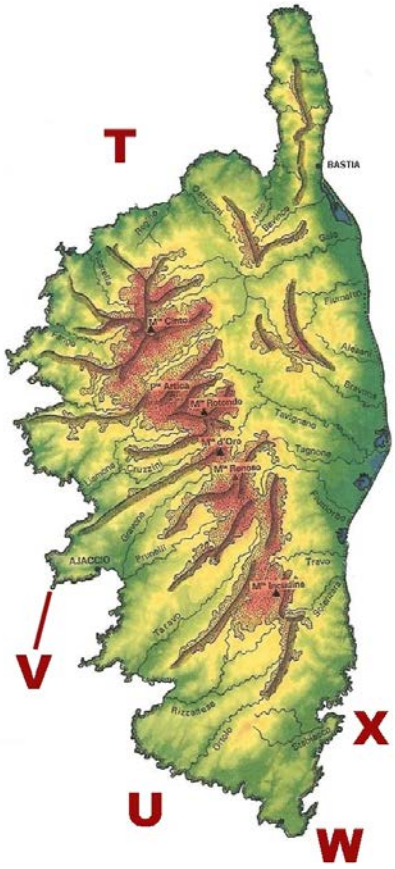

ILES DE DE LA MANCHE (Channel islands)

REF	ILE	A	Dpt	IOTA	G	SHOM	LAT / LONG		
MA001	ILE DU LARGE	*	50	EU081	A	7056	492954N*010836W		
MA002	ILE DE TATIHOU (5) (35)	*	50		B	7056	493524N*011430W		
MA003	ILE PELEE (44)	*	50		B	6737	494016N*013458W		
MA004	ILE GRANDE	*	50	EU039	C	7155	485224N*014930W		
MA005	LE MONT ST-MICHEL (5)	*	50		B	7156	483814N*013036W		
MA006	ILE DES RIMAINS	*	35		D	7155	484148N*014930W		
MA007	ILE DU FORT DE LA HOUGUE (5)	*	50		B	7056	493436N*011618W		
MA008	ILE DE CEZEMBRE	*	35	EU157	D	7155	484036N*020412W		
MA009	ILE AGOT	*	35	EU157	D	7155	483824N*020930W		
MA010	ILE SAINT-MICHEL	*	35		D	7155	483918N*022524W		
MA011	ILE DU VERDELET	*	22		D	7154	483618N*023324W		
MA012	ILE DE BREHAT (32)	*	22	EU074	E	7154	485100N*030000W		
MA013	ILE D'ER	*	22	EU107	E	967	485225N*031120W		
MA014	ILE SAINT-GILDAS	*	22		E	967	485040N*031815W		
MA015	ILE AUX MOINES	*	22	EU107	F	967	485235N*032925W		
MA016	ILE GRANDE (5)	*	22		E	967	484810N*033425W		
MA017	ILE CALLOT (5)	*	29		G	7151	484130N*035530W		
MA018	ILE DE BATZ (32)	*	29	EU105	G	7151	484448N*040054W		
MA019	ILE DE SIECK	*	29		G	7151	484224N*040354W		
MA020	ILE VIERGE (40)	*	29	EU105	G	7150	483824N*043406W		
MA021	ILE DE TOMBELAINE	*	50	EU156	B	7156	483940N*013042W		
MA022	ILE DU PERRON	*	35		D	7155	483748N*020912W		
MA023	ILE L'ISLET (5)	*	22		D	7155	483718N*020906W		
MA024	ILE DES HEBIHENS (5)	*	22		D	7155	483730N*021112W		
MA025	ILE DE HARBOUR	*	35	EU157	D	7155	483912N*020406W		
MA026	ILE DE TERRE (5)	*	50	EU081	A	7056	492942N*010912W		
MA027	ILES DES HERBEUSES (1)		50		B	7158	494315N*015330W		
MA028	ILE GRIOS DE GRENIGUET		50		B	7158	494222N*015712W		
MA029	ILE DES BREQUETS		50		B	7158	494005N*015512W		
MA030	ILE GRAND ROMONT	*	50	EU039	C	7155	485312N*014924W		
MA031	ILE LONGUE	*	50	EU039	C	7155	485226N*014824W		
MA032	ILE HUGUENANS		50	EU039	C	7155	485230N*014554W		
MA033	ILE LE CHATELIER	*	35		D	7155	484142N*014948W		
MA034	ILE DES LANDES	*	35		D	7155	484242N*015012W		
MA035	ILE ROCHE DE HERPIN	*	35	EU157	D	7155	484318N*014942W		
MA036	ILE DE CARN	*	29		G	7150	483430N*044130W		
MA037	ILE DU FORT DE L'ILET (5)	*	50		B	7056	493512N*011424W		
MA038	ILE DU FORT DUGUESCLIN (5) (45)	*	35		D	7155	484154N*015342W		
MA039	ILE LE CHAPEAU		50	EU039	C	7155	485318N*015048W		
MA040	ILE DE GRANDE BEY (5)	*	35		D	7155	493912N*020154W		
MA041	ILE DE LA MAUVE		22	EU074	E	7154	484218N*025242W		
MA042	ILE AUX OISEAUX		50	EU039	C	7155	485306N*015154W		
MA043	ILE MEZ DE GOELO		22		E	7154	484648N*025648W		
MA044	ILE LEMENEZ	*	22		E	7154	484648N*025724W		
MA045	ILE DE SAINT RIOM	*	22	EU074	E	7154	484754N*025848W		
MA046	ILE LOGODEC	*	22	EU074	E	7154	485024N*025924W		
MA047	ILE RAGUENES (5)		22	EU074	E	7154	485015N*030106W		
MA048	ILE BINIGUET	*	22	EU074	E	7154	485006N*030106W		
MA049	ILE VERTE		22	EU074	E	7154	485012N*030205W		
MA050	ILE GROUEZEN	*	22	EU074	E	7154	485047N*030106W		
MA051	ILE AR MORBIC	*	22	EU074	E	7154	485204N*025918W		
MA052	ILE LAVREC	*	22	EU074	E	7154	485054N*025913W		
MA053	ILE A BOIS	*	22		E	967	484945N*030425W		
MA054	ILE MODEZ ou SAINTE MODE	*	22	EU074	E	7154	485153N*030207W		
MA055	ILE LA PETITE (2)	*	22	EU074	E	967	485200N*031135W		
MA056	ILE LOAVEN		22		E	967	485111N*031210W		
MA057	ILE YVINEC ou KERGONET	*	22		E	967	485115N*031535W		
MA058	ILE DES PINS ou DES ONGLES	*	22		E	967	485109N*031535W		
MA059	ILE INSTAN ou ISTAN	*	22		E	967	485024N*031615W		
MA060	ILE AUX OIES ou AUZA	*	22		E	967	485039N*031630W		
MA061	ILE BAELANEC ou DES GENETS	*	22		E	967	485040N*031645W		
MA062	ILE DU MILIEU	*	22		E	967	485034N*031735W		
MA063	ILE DES LEVRETTES	*	22		E	967	485105N*031810W		
MA064	ILE ILLIEC ou ZILIEC	*	22		E	967	485105N*031725W		
MA065	ILE MARQUER	*	22		E	967	485020N*031739W		
MA066	ILE DU CHATEAU NEUF	*	22		E	967	485035N*031920W		
MA067	ILE DES FEMMES	*	22		E	967	485025N*031926W		
MA068	ILE BRUC	*	22		E	967	485010N*032011W		
MA069	ILE TOME	*	22	EU074	E	967	485015N*032421W		
MA070	ILE DE COSTAERES		22		E	967	485010N*032930W		
MA071	ILE DHU	*	22		E	967	485025N*033110W		
MA072	ILE JAOUEN	*	22		E	7151	484824N*033230W		
MA073	ILE MORVILLE	*	22		E	7151	484853N*033354W		

REF	ILE	A	Dpt	IOTA	G	SHOM	LAT / LONG		
MA074	ILE D'ERC'H **(40)**	*	22		E	7151	484830N*033250W		
MA075	ILE DAVAL ou AVAL	*	22		E	7151	484818N*033330W		
MA076	ILE A CANTON ou AGANTON	*	22		E	7151	484800N*033541W		
MA077	ILE DU RENARD	*	22		E	7151	484812N*033554W		
MA078	ILE BOLENNEC ou LES PEIGNES	*	22		E	7151	484806N*033623W		
MA079	ILE LOSQUET ou LOSKET	*	22		E	7151	484748N*033629W		
MA080	ILE MOLENE	*	22		E	7151	484653N*033624W		
MA081	ILE FOUGERE	*	22		E	7151	484730N*033542W		
MA082	ILE MILLIAU ou MILIO **(5)**	*	22		E	7151	484610N*033540W		
MA083	ILE PLATE	*	22	EU107	F	967	485300N*033000W		
MA084	ILE BONO	*	22	EU107	F	967	485300N*032840W		
MA085	ILE DE MALBAN		22	EU107	F	967	485330N*032740W		
MA086	ILE ROUZIC		22	EU107	F	967	485400N*032616W		
MA087	ILE NOIRE	*	29		G	7151	484024N*035228W		
MA088	ILE DU TAUREAU		29		G	7151	484042N*035205W		
MA089	ILE DE LOUET	*	29		G	7151	484030N*035312W		
MA090	ILE VENAN **(40)**	*	29		G	7150	483741N*043318W		
MA091	ILE WRAC'H **(40)**	*	29		G	7150	483700N*043429W		
MA092	ILE CEZON	*	29		G	7150	483624N*043505W		
MA093	ILE ENEZ TERC'H	*	29		G	7150	483630N*043417W		
MA094	ILE STAGADON **(40)**	*	29	EU105	G	7150	483730N*043529W		
MA095	ILE TARIEC	*	29		G	7150	483606N*043717W		
MA096	ILE GUENIOC **(40)**	*	29	EU105	G	7150	483605N*043806W		
MA097	ILE GARO	*	29		G	7150	483512N*043655W		
MA098	ILE DU BEC **(40)**	*	29		G	7150	483447N*043948W		
MA099	ILE DE ROSSERVO ou ROSSERVOR **(40)**	*	29		G	7150	483507N*044013W		
MA100	ILE ENEZ AMANN AR ROUZ	*	29		G	7150	483930N*042630W		
MA101	ILE LEC'H WENN	*	29		G	7150	483718N*043412W		
MA102	ILE ENEZ CROAZ HENT	*	29		G	7150	483835N*042649W		
MA103	ILE DE LA MEULE		50	EU039	C	7155	485248N*015148W		
MA104	ILE DE LA HOULEE		50	EU039	C	7155	485236N*015112W		
MA105	ILE DE LA GENETAIE	*	50	EU039	C	7155	485248N*015030W		
MA106	ILE DU PETIT ROMONT		50	EU039	C	7155	485312N*014900W		
MA107	ILE PLATE		50	EU039	C	7155	485418N*014936W		
MA108	ILE DES TROIS ILETS	*	50	EU039	C	7155	485242N*014824W		
MA109	ILES ANERET & ANCRE	*	50	EU039	C	7155	485248N*014742W		
MA110	ILE LE LOUP		50	EU039	C	7155	485224N*014824W		
MA111	ILE LE LEZARD		50	EU039	C	7155	485324N*014806W		
MA112	ILE NEQUILAS		50		B	7158	494339N*015454W		
MA113	ILE DU GRAND CHEVREUIL **(47)**		35		D	7155	484154N*015712W		
MA114	ILE DU PETIT CHEVREUIL **(5) (47)**	*	35		D	7155	484142N*015718W		
MA115	ILE DU FORT NATIONAL	*	35		D	7155	483924N*020118W		
MA116	ILE DE PETIT BEY	*	35		D	7155	483912N*020212W		
MA117	ILE LA GRANDE ROCHE	*	35		D	7155	483654N*021218W		
MA118	ILE DE LA NELLIERE	*	35		D	7155	483748N*021154W		
MA119	ILE GWIN ZEGAL		22		E	7154	484212N*025348W		
MA120	ILE DE LA POINTE DE BILFOT		22		E	7154	484630N*025724W		
MA121	ILE ROCH AR MENNOU	*	22		E	7154	484818N*025924W		
MA122	ILE BLANCHE	*	22		E	7154	484930N*025936W		
MA123	ILE RAGUENES MEUR		22	EU074	E	7154	485054N*025842W		
MA124	ILE DE LA CHEVRE	*	22	EU074	E	7154	485012N*030136W		
MA125	ILE QUOALEN	*	22		E	967	485100N*030448W		
MA126	ILE ENEZ INECH ou NINI	*	22		E	967	485100N*031620W		
MA127	ILE LA PETITE ILE	*	22		E	967	485020N*031720W		
MA128	ILE AUX LAPINS	*	22		E	7151	485006N*033136W		
MA129	ILE DE SEIGLE **(34)**	*	22		E	7151	484954N*033148W		
MA130	ILE TANGY ou DU BIWIC	*	22		E	7151	484906N*033154W		
MA131	ILE PLATE	*	22		E	7151	484842N*033300W		
MA132	ILE ENEZ BIHAN ou BILIAN	*	22		E	7151	484812N*033224W		
MA133	ILE LE CORBEAU		22		E	7151	484848N*033424W		
MA134	ILE AUX DAMES		29		G	7151	484112N*035300W		
MA135	ILE RICARD		29		G	7151	484230N*035330W		
MA136	ILE TI SAOSON		29	EU105	G	7151	484412N*035812W		
MA137	ILE PENN ENEZ	*	29		G	7150	483800N*043006W		
MA138	ILE ENEZ AR VIR	*	29		G	7150	483742N*043342W		
MA139	ILE LONGUE	*	29		G	7150	483612N*043448W		
MA140	ILE VALAN	*	29	EU105	G	7150	483806N*043412W		
MA141	ILE DES JACOBINS	*	29		G	7151	484348N*040030W		
MA142	ILE STEREC		29		G	7151	484042N*035150W		
MA143	ILE FORT DE QUERQUEVILLE **(5)**		50		B	6737	494018N*013948W		
MA144	ILE DE LA POINTE DU BANC	*	50		B	7157	491236N*013706W		
MA145	ILES DES ROCHES D'OUVRES		22	EU074	E	831	490630N*024845W		
MA146	ILE ESQUINA		50		B	7158	494309N*015145W		
MA147	ILE DE LA PETITE ROCHE	*	35		D		483634N*021205W		
MA148	ILE SEHERES	*	22	EU074	E		485110N*025928W		
MA149	ILE DE LA DAME JOUANNE	*	35		D		483804N*020823W		
MA150	ILE DE LA COMTESSE	*	22		E		483911N*024930W		

ILES DE L'ATLANTIQUE (Atlantic ocean islands)

REF	ILE	A	Dpt	IOTA	G	SHOM	LAT / LONG		
AT001	ILE D'OUESSANT (32) (33)	*	29	EU065	H	7149	482000N*050500W		
AT002	ILE DE MOLENE (32)	*	29	EU065	H	7149	482342N*045730W		
AT003	ILE BENIGUET	*	29	EU065	H	7149	482106N*045106W		
AT004	ILE MELON (5)	*	29		H	7149	482912N*044636W		
AT005	ILE RONDE		29		H	7400	481928N*042740W		
AT006	ILE DE L'ABER	*	29		H	6099	481336N*042612W		
AT007	ILE DE SEIN (32)	*	29	EU068	H	7147	480230N*045118W		
AT008	ILE CHEVALIER	*	29		I	7146	475142N*041100W		
AT009	ILE AUX MOUTONS	*	29	EU068	I	7146	474636N*040142W		
AT010	ILE SAINT-NICOLAS	*	29	EU094	J	7146	474342N*040000W		
AT011	ILE VERTE		29	EU068	I	7146	474624N*034754W		
AT012	ILE DE GROIX (32)	*	56	EU048	K	7031	473800N*032700W		
AT013	ILE DE THEVIEC (3)		56	EU048	K	7032	473324N*030948W		
AT014	ILE AUX MOINES (4) (32)	*	56		K	7034	473518N*025106W		
AT015	ILE DE BELLE ILE (32)	*	56	EU048	K	7032	472000N*031000W		
AT016	ILE DE HOUAT (32)	*	56	EU048	K	7033	472330N*025800W		
AT017	ILE DE HOEDIC (32)	*	56	EU048	K	7033	472024N*025224W		
AT018	ILE DUMET	*	44	EU064	L	7033	472442N*023706W		
AT019	ILE DU PETIT LITIRI		29	EU065	H	7149	482248N*045312W		
AT020	ILE DE NOIRMOUTIER (35)	*	85	EU064	L	7395	470000N*021500W		
AT021	ILE D'YEU (32)	*	85	EU064	L	6853	464230N*022000W		
AT022	ILE DE RE (32)	*	17	EU032	M	6333	461154N*012512W		
AT023	ILE D'AIX (32)	*	17	EU032	M	6333	460118N*011000W		
AT024	ILE MADAME (5)	*	17		M	6335	455730N*010642W		
AT025	ILE D'OLERON (35)	*	17	EU032	M	6335	455500N*011500W		
AT026	ILE DE FORT BOYARD	*	17	EU032	M	6335	460006N*011248W		
AT027	ILE DE PATIRAS ou PHILIPPE	*	33		N	7029	451148N*004230W		
AT028	ILE AUX OISEAUX	*	33		N	6766	444248N*014648W		
AT029	ILE DES OISEAUX (CHINGOUDY)	*	64		N	6558	432200N*014626W		
AT030	ILE DU PILIER (46)	*	85	EU064	L	7395	470230N*022118W		
AT031	ILE DU FORT ENET	*	17	EU032	M	6335	460018N*010830W		
AT032	ILE DE CORDOUAN	*	33	EU159	N	6335	453512N*011018W		
AT033	ILE DU BANC D'ARGUIN	*	33	EU159	N	6766	443500N*011418W		
AT034	ILE DU FORT PATE	*	33		N	7029	450700N*004036W		
AT035	ILE DE FORT LOUVOIS (49) (5)	*	17		M	6335	455130N*011018W		
AT036	ILE DE KELLER	*	29	EU065	H	7149	482848N*050542W		
AT037	ILE DE BANNEC	*	29	EU065	H	7149	482548N*050036W		
AT038	ILE DE BALANEC		29	EU065	H	7149	482512N*045854W		
AT039	ILE DE QUEMENES	*	29	EU065	H	7149	482848N*045400W		
AT040	ILE DE TRIELEN	*	29	EU065	H	7149	482224N*045618W		
AT041	ILE DE LITIRI	*	29	EU065	H	7149	482236N*045306W		
AT042	ILE DE LEDENEZ VRAZ	*	29	EU065	H	7149	482406N*045654W		
AT043	ILE DE LEDENEZ VIHAN	*	29	EU065	H	7149	482424N*045642W		
AT044	ILE DE LEDENEZ QUEMENES		29	EU065	H	7149	482242N*045348W		
AT045	ILE DE MORGOL		29	EU065	H	7149	482218N*045248W		
AT046	ILE SEGAL	*	29		H	7149	482618N*044718W		
AT047	ILE D'YOC'H		29		H	7149	482918N*044624W		
AT048	ILE DU TOULINGUET		29	EU065	H	7149	481630N*043830W		
AT049	ILE AUX CHRETIENS		29	EU065	H	7149	482248N*045612W		
AT050	ILE LEDENEZ DE BALANEC		29	EU065	H	7149	482512N*045836W		
AT051	ILE DE LA CHEMINEE		29	EU065	H	7149	482530N*050048W		
AT052	ILE ROC'H HIR		29	EU065	H	7149	482524N*050036W		
AT053	ILE PETITE DU BINDY	*	29		H	7400	481848N*041954W		
AT054	ILE DES MORTS		29		H	7400	481818N*043212W		
AT055	ILE TREBERON		29		H	7400	481821N*043142W		
AT056	ILE TRISTAN	*	29		H	6099	480612N*042012W		
AT057	ILE GARO (5) (50)	*	29		I	7146	475042N*041042W		
AT058	ILE RAGUENEZ	*	29		I	7146	474706N*034800W		
AT059	ILE DE PENFRET	*	29	EU094	J	7146	474306N*035718W		
AT060	ILE DE DRENEC	*	29	EU094	J	7146	474306N*040030W		
AT061	ILE CIGOGNE	*	29	EU094	J	7146	474300N*035930W		
AT062	ILE DU LOC'H	*	29	EU094	J	7146	474224N*035935W		
AT063	ILE DE BRUNEC (48)	*	29	EU094	J	7146	474348N*035954W		
AT064	ILE DE BANANEC	*	29	EU094	J	7146	474242N*040054W		
AT065	ILE DE GUIGNENEC	*	29	EU094	J	7146	474242N*040054W		
AT066	ILE DE BRILIMEC	*	29	EU094	J	7146	474218N*035842W		
AT067	ILE DE GUIRIDEN	*	29	EU094	J	7146	474336N*035824W		
AT068	ILE DE ROELAN		56	EU048	K	7032	473636N*031148W		
AT069	ILE DE LA TRUIE		56		K	7032	473036N*030918W		
AT070	ILE DE CREIZIC (4) (43)	*	56		K	7034	473442N*025200W		
AT071	ILE DE BERDER (4) (5)	*	56		K	7034	473448N*025312W		
AT072	ILE GAVRINIS (4) (31)	*	56		K	7034	473430N*025342W		
AT073	ILE RENAUD (4) (6)	*	56		K	7034	473448N*025536W		

REF	ILE	A	Dpt	IOTA	G	SHOM	LAT / LONG		
AT074	ILE DE LA JUMENT	*	56		K	7034	473412N*025312W		
AT075	ILE LONGUE **(4)**	*	56		K	7034	473424N*025430W		
AT076	ILE GOVIHAN	*	56		K	7034	473330N*025030W		
AT077	ILE GODEC **(4)**	*	56		K	7034	473354N*024818W		
AT078	ILE HURIC ou DES OEUFS **(4) (7)**	*	56		K	7034	473354N*024730W		
AT079	ILE HUR **(4) (8)**	*	56		K	7034	473430N*024730W		
AT080	ILE BAILLERON ou LA DERVENN **(4)**	*	56		K	7034	473442N*024448W		
AT081	ILE TASCON ou ENEZY **(4) (5)**	*	56		K	7034	473448N*024342W		
AT082	ILE DE BOED **(4) (5)**	*	56		K	7034	473630N*024548W		
AT083	ILE DE BOEDIG **(4) (9)**	*	56		K	7034	473654N*024648W		
AT084	ILE LOGODEN **(4)**	*	56		K	7034	473648N*024900W		
AT085	ILE D'IRUS **(4)**	*	56		K	7034	473642N*025054W		
AT086	ILE HOLAVRE **(4)**	*	56		K	7034	473630N*024948W		
AT087	ILE DRONEC **(4) (10)**	*	56		K	7034	473636N*024806W		
AT088	ILE D'ARZ **(4) (32)**	*	56		K	7034	473536N*024800W		
AT089	ILE DES POULAINS	*	56		K	7032	472318N*031500W		
AT090	ILE BAGUENERES		56	EU048	K	7032	471842N*031454W		
AT091	ILE DE BANGOR		56	EU048	K	7032	471736N*031136W		
AT092	ILE EN TOUL BRAZ		56	EU048	K	7033	472754N*030354W		
AT093	ILE DE GLAZIC ou GLAZIG		56	EU048	K	7033	472506N*030130W		
AT094	ILE DE VALUEC		56	EU048	K	7033	472442N*030054W		
AT095	ILE MOUSKER ou BLANCHI		56		K	7034	473348N*030003W		
AT096	ILE DES GRANDS CARDINAUX		56	EU048	K	7033	471954N*025002W		
AT097	ILE DU FORT BLOQUE **(5) (38)**	*	56		K	7031	474412N*033012W		
AT098	ILE DE MEABAN **(43)**		56	EU048	K	7034	473148N*025642W		
AT099	ILE DE BELAIR	*	56		L	7033	472754N*023012W		
AT100	ILE DES EVENS	*	44		L	7395	471442N*022312W		
AT101	ILE DE PIERRE PERCEE		44		L	7395	471330N*022036W		
AT102	ILE MARGAUX	*	33		N	7029	450306N*003848W		
AT103	ILE BOUCHAUX / NOUVELLE / SANS PAIN		33		N	7029	450924N*004106W		
AT104	ILE AMBES	*	33		N	7029	450154N*003354W		
AT105	ILE VERTE / NORD / CAZEAU	*	33		N	7029	450300N*003806W		
AT106	ILE DE CROUTE	*	33		N	7029	450149N*003225W		
AT107	ILE SAINT MICHEL **(11)**		56		K	7031	474336N*032124W		
AT108	ILE SENIZ		56	EU048	K	7033	472342N*025942W		
AT109	ILE AUX CHEVAUX	*	56	EU048	K	7033	472130N*025212W		
AT110	ILE STIBIDEN **(4)**	*	56		K	7034	473330N*024948W		
AT111	ILE RADENEC **(4)**	*	56		K	7034	473448N*025442W		
AT112	ILE GRAND VEZID & PETIT VEZID **(12)**	*	56		K	7034	473430N*025518W		
AT113	ILE BRANNEC **(4)**	*	56		K	7034	473342N*025054W		
AT114	ILE GRAND HUERNIC **(4)**	*	56		K	7034	473500N*025612W		
AT115	ILE PLADIC & PEN BLEI **(4)**	*	56		K	7034	473424N*024512W		
AT116	ILE DE LERN **(4)**	*	56		K	7034	473530N*024542W		
AT117	ILE HENT TENN **(4)**	*	56		K	7034	473354N*025300W		
AT118	ILE SEPT ILES **(4) (5)**	*	56		K	7034	473506N*025542W		
AT119	ILE ERLANNING **(4) (13)**	*	56		K	7034	473412N*025342W		
AT120	ILE PIRENN ou MOUCHIOUSE **(4)**	*	56		K	7034	473606N*024918W		
AT121	ILE ILETTE	*	29		H	7149	482212N*044712W		
AT122	ILE DE GUEOTEC	*	29		J	7146	474248N*035754W		
AT123	ILE NOLE	*	17		M	6335	455030N*010954W		
AT124	ILE PERCEE	*	29		I	7031	474718N*034212W		
AT125	ILE TIBIDY	*	29		H	7400	481806N*041448W		
AT126	ILE SALGREN	*	29		H	6099	480830N*041618W		
AT127	ILE DU FORT DE BERTHEAUME **(5)**		29		H	7149	482018N*044142W		
AT128	ILE AR MAZOU	*	29		H	7149	482936N*044636W		
AT129	ILE D'ARUN	*	29		H	7400	481748N*041418W		
AT130	ILE DE TERENEZ		29		H	7400	481706N*041642W		
AT131	ILE DU GRAND BINDY	*	29		H	7400	481848N*042012W		
AT132	ILE CONQ		29		I	7146	474848N*042212W		
AT133	ILE QUEFFEN	*	29		I	7146	475106N*041100W		
AT134	ILE AUX RATS	*	29		I	7146	475118N*041100W		
AT135	ILE KERNER **(5) (14) (52)**		56		K	7031	474212N*031836W		
AT136	ILE DE DOMOIS **(52)**		56	EU048	K	7032	471748N*031330W		
AT137	ILE GURIC		56	EU048	K	7033	472400N*025948W		
AT138	ILE EN TOUL BIHAN		56		K	7033	472806N*030430W		
AT139	ILE A BACCHUS		56		L	7033	472626N*022924W		
AT140	ILE DU BECHET	*	56		L	7033	472642N*022923W		
AT141	ILE TILIC	*	56		L	7033	473200N*030845W		

ILES DE LA MEDITERRANEE (Mediterranean islands)

REF	ILE	A	Dpt	IOTA	G	SHOM	LAT / LONG		
ME001	ILE DU FORT BRESCOU	*	34	EU148	O	7054	431548N*033012E		
ME002	ILE D'ARAGNON	*	13		P	6767	431930N*050454E		
ME003	ILE DE RATONNEAU **(15) (36)**	*	13	EU095	P	6767	431700N*051830E		
ME004	ILE DU PLANIER	*	13	EU095	P	6767	431200N*051348E		
ME005	ILE DE MAIRE	*	13		P	6767	431242N*052012E		
ME006	ILE DE RIOU	*	13	EU095	P	6767	431036N*052324E		
ME007	ILE VERTE	*	13	EU095	P	6882	430942N*053742E		
ME008	ILE DE BENDOR	*	83		P	5325	430742N*054500E		
ME009	ILE DES EMBIEZ **(16)**	*	83	EU095	P	5325	430430N*054700E		
ME010	ILE DE PORQUEROLLES **(39)**	*	83	EU070	Q	5325	430006N*060954E		
ME011	ILE DE PORT-CROS **(39)**	*	83	EU070	Q	5329	430024N*062400E		
ME012	ILE DU LEVANT **(30) (39)**	*	83	EU070	Q	5329	430154N*062812E		
ME013	ILE D'OR **(42)**	*	83	EU095	P	6873	432442N*065054E		
ME014	ILE DE ST-HONORAT **(41)**	*	06	EU058	R	6954	433030N*070254E		
ME015	ILE DU GRAND GAOU	*	83		P	5325	430418N*054724E		
ME016	ILE DE POMEGUES **(15) (36)**	*	13	EU095	P	6767	431618N*051800E		
ME017	ILE DU GRAND ROUVEAU **(33)**	*	83	EU095	P	5325	430448N*054606E		
ME018	ILE DES VIEILLES **(42)**	*	83		P	6873	432548N*065342E		
ME019	ILE DU LION DE MER **(42)**	*	83	EU095	P	6873	432430N*064630E		
ME020	ILE ST-MARGUERITE **(41)**	*	06	EU058	R	6954	433118N*070254E		
ME021	ILE DE L'ESTAGNOL	*	83		P	5329	430624N*061800E		
ME022	ILE DE LEOUBE	*	83		P	5329	430654N*061706E		
ME023	ILE DE L'ELEVINE		13		P	6767	431954N*051412E		
ME024	ILE D'ENDOUME DU LARGE		13		P	6765	431648N*052048E		
ME025	ILE DE LA MELETTE		13		P	6882	431248N*052354E		
ME026	ILE DE LA FAUVETTE		83	EU095	P	5325	430442N*054630E		
ME027	ILOT TIBOULEN		13	EU095	P	6767	431648N*051718E		
ME028	ILE D'IF **(15)**	*	13	EU095	P	6767	431653N*051936E		
ME029	ILE DE TIBOULEN **(15)**	*	13	EU095	P	6767	431254N*051936E		
ME030	ILE DE JARRE	*	13	EU095	P	6767	431154N*052154E		
ME031	ILE DE JARRON	*	13	EU095	P	6767	431205N*052129E		
ME032	ILE DE MOYADE		13	EU095	P	6767	431041N*052217E		
ME033	ILE DU PETIT CONGLOUE		13	EU095	P	6767	431048N*052348E		
ME034	ILE DU GRAND CONGLOUE		13	EU095	P	6767	431048N*052412E		
ME035	ILE CALSERAIGNE / PLANE	*	13	EU095	P	6767	431118N*052318E		
ME036	ILE ROUSSE **(17)**	*	83		P	5325	430806N*054342E		
ME037	ILE DU PETIT ROUVEAU		83	EU095	P	5325	430506N*054648E		
ME038	ILE DES FOURMIQUES	*	83		P	5325	430230N*060412E		
ME039	ILE DE LA REDONNE **(39)**	*	83		Q	5325	430237N*060554E		
ME040	ILE LONGUE **(39)**	*	83		Q	5325	430230N*060530E		
ME041	ILE RATONNIERE **(39)**	*	83		Q	5325	430236N*060518E		
ME042	ILE PELLEGRIN / JARDIN	*	83		P	5329	430624N*061824E		
ME043	ILE DU LION DE TERRE	*	83		P	6873	432436N*064700E		
ME044	ILE DU GRAND RIBAUD **(39)**	*	83	EU070	Q	5325	430112N*060836E		
ME045	ILE DU PETIT RIBAUD **(39)**	*	83	EU070	Q	5325	430124N*060854E		
ME046	ILE DU RIBAUDON **(39)**		83		Q	5325	430130N*060854E		
ME047	ILE DU PETIT LANGOUSTIER **(39)**	*	83	EU070	Q	5325	430024N*060948E		
ME048	ILE DU GROS SARRANIER **(39)**		83	EU070	Q	5329	425954N*061512E		
ME049	ILE DU PETIT SARRANIER **(39)**		83	EU070	Q	5329	425948N*061536E		
ME050	ILE DE BAGAUD **(39) (43) (51)**	*	83	EU070	Q	5329	430048N*062148E		
ME051	ILE DE LA GABINIERE **(39) (44)**		83	EU070	Q	5329	425924N*062348E		
ME052	ILE DE LA TRADELIERE	*	06	EU058	R	6954	433100N*070424E		
ME053	ILE DE ST-FEREOL	*	06	EU058	R	6954	433036N*070330E		
ME054	ILE DE L'ILOT	*	06	EU058	R	6954	433018N*070248E		
ME055	ILE DE POINTE ROUSSET **(39)**		83	EU070	Q	5329	430033N*061024E		
ME056	ILE DES DEUX FRERES		83		P	5325	430254N*055206E		
ME057	ILE DU PETIT GAOU	*	83		P	5325	430412N*054742E		
ME058	ILE D'ENDOUME DE TERRE		13		P	6767	431648N*052048E		
ME059	ILE CHRISTAOU		83		P	5329	430530N*062224E		
ME060	ILE DU PORTUGAIS		83		P	5329	430142N*060848E		
ME061	ILE DES RASCAS **(39) (52)**	*	83	EU070	Q	5329	430054N*062324E		

ILES DE CORSE (islands of Corsica)

REF	ILE	A	Dpt	IOTA	G	SHOM	LAT / LONG		
TK001	LA CORSE **(18)**	*	2AB	EU014	S	6942	420000N*090000E		
TK002	ILE GRANDE SANGUINAIRES	*	2A	EU104	V	6942	415242N*083536E		
TK003	ILE DE CAVALLO	*	2A	EU164	W	7024	412212N*091548E		
TK004	ILE DE PIANA	*	2A	EU100	X	6929	413306N*092148E		
TK005	ILE DE PINARELLU **(19)**	*	2A	EU014	U	6929	414024N*092336E		
TK006	ILE DE FINOCCHIAROLA **(20)**	*	2B	EU164	T	6929	425912N*092812E		
TK007	ILE DE LA GIRAGLIA **(19)**	*	2B	EU164	T	6969	430136N* 092424E		
TK008	ILE DE GARGALU **(21)**	*	2A	EU014	U	7050	422218N*083230E		
TK009	ILE DES MOINES **(22)**		2A	EU164	U	7162	412736N*085430E		
TK010	ILE DE LA PIETRA **(21)**	*	2B	EU014	T	6970	423848N*085600E		
TK011	ILE DE LAVEZZI	*	2A	EU164	W	7024	412030N*091518E		
TK012	ILE DI CALA D'ALGA	*	2A	EU104	V	6942	415300N*083600E		
TK013	ILE CORMORANS ou OGA		2A	EU104	V	6942	415312N*083606E		
TK014	ILE DE PORRI	*	2A	EU104	V	6942	415324N*083624E		
TK015	ILE POINTE SETTE NAVE **(23)**	*	2A	EU014	U	6942	415048N*084500E		
TK016	ILE DE PIANA (CHIAVARY) **(23)**		2A	EU014	U	6942	414848N*084448E		
TK017	ILE PUNTA DI L'OGA **(24)**		2A	EU014	U	7162	414200N*084654E		
TK018	ILE DU TARAVU **(24)**		2A	EU014	U	7162	414148N*084748E		
TK019	ILOT D'ECCICA **(24)**		2A	EU014	U	7162	413524N*084606E		
TK020	ILE DE L'ANCURELLA **(24)**		2A	EU014	U	7162	413948N*085230E		
TK021	ILE DE BRUZZI **(22)**		2A	EU164	U	7162	412742N*090124E		
TK022	ILES DE LA TONNARA **(22)**	*	2A	EU014	U	7162	412542N*090606E		
TK023	ILES DE FAZZIOLU **(22)**		2A	EU014	U	7024	412336N*090812E		
TK024	ILE SAINT-ANTOINE **(25)**	*	2A	EU014	U	7024	412200N*091054E		
TK025	ILE DE PIANA (SPERONO) **(25)**	*	2A	EU164	W	7024	412224N*091342E		
TK026	ILE DE RATINO **(25)**	*	2A	EU164	W	7024	412248N*091448E		
TK027	ILE DE PORAGGIA **(25)**	*	2A	EU164	W	7024	412336N*091554E		
TK028	ILE DE SAN BAINZO	*	2A	EU164	W	7024	412142N*091542E		
TK029	ILE DE PERDUTO	*	2A	EU164	W	7024	412218N*091824E		
TK030	ILE DE LA FOLACA	*	2A	EU014	U	6929	413254N*091854E		
TK031	ILE DI U TORO	*	2A	EU164	X	6929	413042N*092300E		
TK032	ILE DE MAESTRO MARIA **(37)**	*	2A	EU100	X	6929	413324N*092206E		
TK033	ILE DE PIETRICAGGIOSA **(37)**	*	2A	EU100	X	6929	413230N*092118E		
TK034	ILE DE LA VACCA **(33)**	*	2A	EU100	X	6929	413330N*092318E		
TK035	ILE DE FORANA **(37)**	*	2A	EU100	X	6929	413348N*092224E		
TK036	ILE DE FARINA **(26)**		2A	EU014	U	6929	413454N*092130E		
TK037	ILE SAN CIPRIANU **(26)**	*	2A	EU164	U	6929	413806N*092148E		
TK038	ILE DE LA CORNUTA **(26)**	*	2A	EU014	U	6929	413800N*092212E		
TK039	ILE DE ROSCANA **(19)**	*	2A	EU014	U	6929	414106N*092412E		
TK040	ILE DE CENTURI	*	2B	EU014	T	6969	425754N*092036E		
TK041	ILES DU CAPO MURSETTA		2B	EU014	T	7050	422848N*083900E		
TK042	ILE PIANA (ILE ROUSSE) **(21) (27)**		2B	EU014	T	6970	423848N*085612E		
TK043	ILE DE SPANO **(21)**		2B	EU014	T	6970	423606N*084800E		
TK044	ILE DE SCUGLIETTI **(21)**		2B	EU014	T	7050	422518N*083624E		
TK045	ILE DE PORI **(21)**		2B	EU014	T	7050	422312N*083454E		
TK046	ILOT DE GARGANELLU **(21)**		2A	EU014	U	7050	422200N*083230E		
TK047	ILOT PALAZZU		2A	EU014	U	7050	422248N*083248E		
TK048	ILOT VARDIOLA		2A	EU014	U	7050	421454N*085318E		
TK049	ILES DE CAPIGLIOLU		2A	EU014	U	6942	420354N*084312E		
TK050	SCOGLIU LONGU		2A	EU014	U	7162	413400N*084706E		
TK051	ILE BAIE DE FIGARI	*	2A	EU014	U	7162	412824N*090430E		
TK052	ILE CAMARO CANTO		2A	EU164	W	7024	412148N*091606E		
TK053	ILOT ZIGLIONE	*	2A	EU014	U	6929	413542N*091818E		
TK054	ILE POINTE DE FAUTEA	*	2A	EU014	U	6929	414254N*092430E		

ILES SUPPRIMEES (deleted islands)

REF	ILE	A	Dpt	IOTA	G	SHOM	LAT / LONG		
1 . ILES DE LA MANCHE :									
ex MA-007	ILE DES TINTIAUX	*	35		D		48,5N-49N/2,5-3,5W		
ex MA-037	ILE VERTE		29		G		48,5N-49N/3,5-5W		
ex MA-039	ILE DE ROCHEFORT	*			D		48,5N-49N/2,5-3,5W		
ex MA-042	ILE DU TAUREAU		22		E		48,5N-49N/2,5-3,5W		
2 . ILES DE L'ATLANTIQUE :									
ex AT-019	ILE DE LA CALEBASSE		44		L		46,5-47,5N/1,5-2,5W		
ex AT-029	ILE DES FAISANS / CONFERENCE (28)	*	64		N		43,5-45,5N/1-2W		
ex AT-049	ILE LE DAOUET (29)		29		H		48,1-48,5N/4-5,5W		
ex AT-050	ILE PEN GLAS (29)		29		H		48,1-48,5N/4-5,5W		
ex AT-051	ILE DE CHELOT (29)		29		H		48,1-48,5N/4-5,5W		
ex AT-052	ILE DE BERN ID (29)		29		H		48,1-48,5N/4-5,5W		
ex AT-095	ILE DES PETITS CARDINAUX		56		K		47-48N/2,5-3,5W		
ex AT-097	ILE DE STUHAN		56		K		47-48N/2,5-3,5W		
ex AT-101	ILE DE TROMPELOUP		33		N		43,5-45,5N/1-2W		
ex AT-106	ILE DE CROUTE		33		N		43,5-45,5N/1-2W		
ex AT-107	ILE DE BEYCHEVELLE		33		N		43,5-45,5N/1-2W		
3 . ILES DE LA MEDITERRANEE :									
ex ME-025	ILE DES EYGLAUDES		13		P		43-44N/4-7E		
ex ME-026	ILE DU GRAND SALAMAN		13		P		43-44N/4-7E		
4 . ILES DE LA CORSE :									
ex TK-040	ILE DE CAPENSE		2B		T				
ex TK-041	ILE DI U BROCCIU		2B		T				

NOTES :

- ENEZ : signifie "île" en breton ; ENEZ means "island" in breton language

* île activée * île activée mais opération non validée (selon dernier listing officiel mars 2014)

(1) île de la Coque
(2) La petite île
(3) île Téviec
(4) île du golfe du Morbihan
(5) île accessible à pied (digue) ou à marée basse
(6) île Réno
(7) île Llüric
(8) île Llür
(9) île de Boëdic
(10) île Drenec
(11) île de la rade de Lorient, base militaire
(12) île Le Petit Veïzit, île Le Grand Veïzit
(13) île Er Lannic
(14) île de l'anse de Gâvres
(15) archipel du Frioul
(16) île de la Tour Fendue
(17) ou île de Pierreplane
(18) île principale (dpts 2A & 2B), "main island"
(19) golfe de Pinarello
(20) Cap Corse
(21) les Calanques
(22) côte ouest de Bonifaccio
(23) golfe d'Ajaccio
(24) golfe de Valinco
(25) Capo Pertusato
(26) golfe de Porto Vecchio
(27) près de la Pietra
(28) souveraineté partagée France/Espagne
(29) les Tas de Pois
(30) île naturiste
(31) site archéologique
(32) île du ponant
(33) accès interdit sans autorisation
(34) inclus île du Gouffre
(35) île accessible en véhicule (pont)
(36) Pommègues et Ratonneau sont reliées par une digue
(37) accès autorisé du 01/06 au 31/08
(38) ou île de Keragan
(39) îles d'Or
(40) îles de l'Aber-Wrac'h
(41) îles de Lérins
(42) îles de l'Esterel
(43) réserve naturelle / ornithologique
(44) Interdiction formelle de débarquer
(45) ancienne résidence de Léo Ferré
(46) propriété du conservatoire du littoral
(47) îles du petit et grand chevret
(48) ou île de la prison
(49) ou île du Fort du Chapus
(50) propriété privée
(51) infestée de rats
(52) n'apparaît pas dans le listing officiel – mars 2014

TOTAL ILES	**405 (+19)**
TOTAL DES ILES ECOUTEES OU CONTACTEES Listened or worked islands	
TOTAL DES ILES VERIFIEES Verified islands	
SCORE HOMOLOGUE Accredited score	

FRENCH OVERSEA ISLANDS

ATLANTIC OCEAN

Guadeloupe

DIFO	IOTA	Island
FG001	NA102	Guadeloupe (Grande Terre)
FG002	NA114	ilet à Cabrit (Saintes)
FG003	NA102	ilet à Cahouanne
FG004	NA102	La Désirade
FG005	NA102	ilet à Fajout
FG006	NA102	ilet à Goyaves
FG007	NA114	Grand Ilet (Saintes)
FG008	NA102	Marie Galante
FG009	NA102	île de la Petite Terre
FG010	NA114	Terre de Bas (Saintes)
FG011	NA114	Terre de Haut (Saintes)
FG012	NA114	Le Pate
FG013	NA114	Le Coche
FG014	NA114	La Redonde
FG015	NA114	Les Augustins
FG016	NA102	ilet du Gosier
FG017	NA102	Pigeon (nat. reserve)
FG018	NA102	De Carenage
FG019	NA102	Guadeloupe (Basse Terre)
FG020	NA102	Iles de la Petite Terre
FG021	NA114	Grand Ilet
FG022	NA114	La Baleine
FG023	NA114	Roches Percées
FG024	NA114	Vieux Fort
FG025	NA102	Baleine de l'ouest
FG026	NA102	Baleine du Sud
FG027	NA102	Vieux Fort (marie Galante)
FG028	NA102	Ptrezulli
FG029	NA102	Ilet Cabrit (Petit Bourg)
FG030	NA102	Frégate de Haut
FG031	NA102	Petit Ilet (pigeon n. reserve)
FG032	NA102	Ilet Fortune (Goyave)
FG033	NA102	Ilet Crabrière (Ste Rose)
FG034	NA102	Mangle à Lorette
FG035	NA102	La Biche
FG036	NA102	Ilet Caret
FG037	NA102	Ilet Christophe
FG038	NA102	Ilets Grand Blanc
FG039	NA102	Ilet à Nègre
FG040	NA102	Ilot de l'Hermitage
FG041	NA102	Rocher Jeantoutou
FG042	NA102	Rocher Tête à l'Anglais
FG043	NA102	Ilet Blanc
FG044	NA102	Petit Ilet
FG045	NA102	Grand Ilet
FG046	NA102	La Petite Biche
FG047	NA102	Ilet des Petits Pompoms
FG048	NA102	Ilet Boyer (Ste Rose)
FG049	NA102	Ilet Macou
FG050	NA102	Ilet Rat
FG051	NA102	Ilet Duberran
FG052	NA102	Ilet Voute
FG053	NA102	Ilet Maurice
FG054	NA102	La Roche
FG055	NA102	Ile à Cochons
FG056	NA102	Ilet Boissard
FG057	NA102	Ilet Chasse
FG058	NA102	Ilet Feuille

Martinique

DIFO	IOTA	Island
FM001	NA107	Martinique
FM002	NA107	Cabrits
FM003	NA107	rocher de la Caravelle
FM004	NA107	Rocher du Diamant (14)
FM005	NA107	Ilet Ramville ou Chancel
FM006	NA107	Petit Ilet (baie Génipia)
FM007	NA107	Gros Ilet ou Mandoline
FM008	NA107	Les 3 Iles (Trois Ilets)
FM009	NA107	Ilet à Ramiers
FM010	NA107	Ilet du Céron (Diamant)
FM011	NA107	Ilet Duquesnoy
FM012	NA107	Ilet Baude (pte Marin)
FM013	NA107	Petit Ilet Dupré (Marin)
FM014	NA107	Ilet à Toiroux ou Poirier
FM015	NA107	Ilet Hardy
FM016	NA107	Ile Aigrette
FM017	NA107	Ilet Percée
FM018	NA107	Ilet Burgaux
FM019	NA107	Ilet de la Grotte ou Ragot
FM020	NA107	Ilet Chevalier / Lézards
FM021	NA107	Ilet aux Chiens
FM022	NA107	Ile Petite Grenade
FM023	NA107	Table du Diable (Salines)
FM024	NA107	Ilet Frégate
FM025	NA107	Ilet Long (Le François)
FM026	NA107	Ilet Pelé (Le François)
FM027	NA107	Ilet Thierry (Le François)
FM028	NA107	Ilet Metrente
FM029	NA107	Ilet Lavigne ou Gros Ilet
FM030	NA107	Ilet Oscar (Le François)
FM031	NA107	Ile Loup Garou (Le Robert)
FM032	NA107	Ilet Madame (Le Robert)
FM033	NA107	Ilet Boisseau/des Chardons
FM034	NA107	Ilet Petit Piton (15)
FM035	NA107	Ilet aux Rats (Le Robert)
FM036	NA107	Ilet à Eaux (Le Robert)
FM037	NA107	Ilet Petite Martinique
FM038	NA107	Ilet Petit Vincent
FM039	NA107	Ilet du Galion
FM040	NA107	Ilet Trésor
FM041	NA107	Ile du Lapin (Caravelle)
FM042	NA107	Ilet Lapin (Le François)
FM043	NA107	Ilet Tartane (Caravelle)
FM044	NA107	Ilet St Aubin (Ste Marie)
FM045	NA107	Ilet Ste Marie (Ste Marie)
FM046	NA107	Ilet La Perle

St Martin

DIFO	IOTA	Island
FS001	NA105	St Martin
FS002	NA199	Tintamarre
FS003	NA199	Sable
FS004	NA105	Rocher Créole
FS005	NA105	Pinel Ilet
FS006	NA105	Caye Verte
FS007	NA105	Embouchure
FS008	NA105	Rocher de l'Anse
FS009	NA105	Petite Clef

St Barthélémy

DIFO	IOTA	Island
FJ001	NA146	St Barthélémy
FJ002	NA146	Coco
FJ003	NA146	Fourchue
FJ004	NA146	rocher du Boeuf
FJ005	NA146	Pain de Sucre
FJ006	NA146	Les Baleines
FJ007	NA146	Pointe
FJ008	NA146	A Vent
FJ009	NA146	Boulanger
FJ010	NA146	Chevreau (7)
FJ011	NA146	Fregate
FJ012	NA146	Tocverts
FJ013	NA146	Grenadies
FJ014	NA146	Tortue (8)
FJ015	NA146	Gros Ilet
FJ016	NA146	Petits Saints
FJ017	NA146	Roche Plate/ table à Diable
FJ018	NA146	Groupiers
FJ019	NA146	Pelée
FJ020	NA146	Fourmis
FJ021	NA146	Roches Roubes
FJ022	NA146	Petite Islette
FJ023	NA146	Mancel / Poule et Poussins
FJ024	NA146	L'Ane Rouge

DIFO	IOTA	Island			DIFO	IOTA	Island		
St Pierre et Miquelon									
FP001	NA032	St Pierre			**FP002**	NA032	Miquelon		
FP003	NA032	rocher d'Est			**FP004**	NA032	Grand Colombier		
FP005	NA032	Vainqueurs ilot			**FP006**	NA032	Aux Marins		
FP007	NA032	île Verte			**FP008**	NA032	Veaux Marins		
FP009	NA032	île aux chevaux							
French Guyana									
FY001	SA020	Diable (Salut arch.)			**FY002**	?	l'Enfant Perdu (1)		
FY003	?	le Malingre			**FY004**	?	les Mamelles 1		
FY005	?	les Mamelles 2			**FY006**	?	la Mère (2)		
FY007	?	le Connetable			**FY008**	SA020	Royale (Salut) (3)		
FY009	SA020	St Joseph (Salut)			**FY010**	?	le Père		
FY011		*îles de Cayenne Deleted ?*							
INDIAN OCEAN									
Mayotte									
FH001	AF027	Grande Terre			**FH002**	AF027	Petite Terre (4)		
FH003	AF027	Zamboro			**FH004**	AF027	Malandza		
FH005	AF027	Handrema			**FH006**	AF027	Verte		
FH007	AF027	des Quatre Frères			**FH008**	AF027	Tsanga		
FH009	AF027	Bouzi			**FH010**	AF027	Boue		
FH011	AF027	Pingoi			**FH012**	AF027	Pouhou		
FH013	AF027	Bandrele			**FH014**	AF027	Bambo ilôt		
FH015	AF027	de Sable ilôt			**FH016**	AF027	Bouini ilôt		
FH017	AF027	Caroni			**FH018**	AF027	Sada		
FH019	AF027	Songoma							
Réunion									
FR001	AF016	Réunion			**FR002**	AF034	Bassas Da India (5)		
FR003	AF009	Europa			**FR004**	AF011	Glorieuses		
FR005	AF012	Juan de Nova			**FR006**	AF031	Tromelin		
FR007	AF011	Du Lys			**FR008**	AF011	Roches Vertes		
Sub Antartic Territories									
FT001	AF002	Amsterdam (3)			**FT002**	AF008	Aride (Crozet)		
FT003	AF008	Est (Crozet)			**FT004**	AF048	Foch (Kerguelen)		
FT005	AF048	Howe (Kerguelen)			**FT006**	AN017	Petrels (6)		
FT007	AF008	Pingouins (Crozet)			**FT008**	AF008	Cochons (Crozet)		
FT009	AF008	Possessions (3)			**FT010**	AF002	St Paul		
FT011	AF048	Kerguelen (3)			**FT012**	AF002	ilet du Milieu (St Paul)		
FT013	AF002	ilet du Nord (St Paul)			**FT014**	AF002	La Quille (St Paul)		
FT015	AF002	Chausse des Phoques			**FT016**	AF002	Rocher Ouest		
FT017	AF002	Les Deux Frères							
PACIFIC OCEAN									
Clipperton									
FO001	NA011	Clipperton							
Société archipelago									
FO002	OC046	Tahiti			**FO003**	OC067	Bora Bora		
FO004	OC067	Huahine			**FO005**	OC046	Maiao		
FO006	OC057	Manuae atoll (Scilly)			**FO007**	OC057	Maupihaa atoll		
FO008	OC067	Maupiti			**FO009**	OC046	Mehetia		
FO010	OC046	Moorea			**FO011**	OC057	Motu-One atoll (10)		
FO012	OC067	Raiatea			**FO013**	OC067	Tahaa		
FO014	OC046	Tetiaroa atoll			**FO015**	OC067	Tupai atoll		
FO127	OC067	Mai Moana (9)			**FO128**	OC067	Motu Tane (12)		
FO129	OC067	Huahine Iti (11)			**FO130**	?	?		
FO131	OC046	Motu Nono							
Marquesas archipelago									
FO016	OC027	Eiao			**FO017**	OC027	Fatu-iva		
FO018	OC027	Fatu-utu			**FO019**	OC027	Hatu-iti		
FO020	OC027	Hatutuaa			**FO021**	OC027	Hiva-oa		
FO022	OC027	Mahotani			**FO023**	OC027	Nuku-hiva		
FO024	OC027	Tahuata			**FO025**	OC027	Tomasset (rocher)		
FO026	OC027	Ua-huka			**FO027**	OC027	Ua-poua		
Tuamutu archipelago									
FO028	OC131	Ahe atoll			**FO029**	OC066	Ahunui atoll		
FO030	OC066	Akiaki atoll			**FO031**	OC066	Amanu atoll		
FO032	OC066	Anaa atoll			**FO033**	OC052	Anuanuraro atoll		
FO034	OC052	Anununga atoll			**FO035**	OC066	Apataki atoll		
FO036	OC066	Aratika atoll			**FO037**	OC066	Arutua atoll		
FO038	OC066	Faaite atoll			**FO039**	OC066	Fakahina atoll		
FO040	OC066	Fakarava atoll			**FO041**	OC066	Fangatau atoll		

DIFO	IOTA	Island			DIFO	IOTA	Island		
FO042	OC066	Fangataufa atoll			**FO043**	OC066	Hao atoll		
FO044	OC066	Haraiki atoll			**FO045**	OC052	Hereheretue atoll		
FO046	OC066	Hikueru atoll			**FO047**	OC066	Hiti atoll		
FO048	OC066	Katiu atoll (Katia)			**FO049**	OC066	Kauehi atoll		
FO050	OC066	Kaukuroa atoll			**FO051**	OC066	Makatea		
FO052	OC066	Makemo atoll			**FO053**	OC113	Maria atoll		
FO054	OC066	Marutea atoll S.			**FO055**	OC113	Marutea atoll N.		
FO056	OC131	Manihi atoll			**FO057**	OC066	Manuangi atoll		
FO058	OC066	Mataiva atoll			**FO059**	OC066	Marokau atoll		
FO060	OC297	Morane atoll			**FO061**	OC066	Motutunga atoll		
FO062	OC066	Mururoa atoll			**FO063**	OC094	Napuka		
FO064	OC066	Nengo-nengo atoll			**FO065**	OC066	Niau atoll		
FO066	OC066	Nihiru atoll			**FO067**	OC052	Nukutipipi atoll		
FO068	OC066	Nukutavake atoll			**FO069**	OC066	Paraoa atoll		
FO070	OC066	Pinaki atoll			**FO071**	OC062	Puka-puka atoll		
FO072	OC238	Pukarua atoll			**FO073**	OC066	Rangiroa atoll		
FO074	OC066	Raraka atoll			**FO075**	OC066	Raroia atoll		
FO076	OC066	Ravahere atoll			**FO077**	OC238	Reao atoll		
FO078	OC066	Reitoru atoll			**FO079**	OC066	Reka-reka atoll		
FO080	OC066	Taenga atoll			**FO081**	OC066	Tahanea atoll		
FO082	OC066	Taiaro atoll			**FO083**	OC131	Takapoto atoll		
FO084	OC131	Takaroa atoll			**FO085**	OC066	Takuame atoll		
FO086	OC298	Tatakoto atoll			**FO087**	OC066	Tauere atoll		
FO088	OC066	Tehuata atoll			**FO089**	OC066	Tekokota atoll		
FO090	OC066	Tematangi atoll			**FO091**	OC094	Tepoto atoll N.		
FO092	OC066	Tepoto atoll S.			**FO093**	OC066	Tikehau atoll		
FO094	OC131	Tikei			**FO095**	OC066	Toau atoll		
FO096	OC066	Tuanake atoll			**FO097**	OC066	Tureia atoll		
FO098	OC066	Vahitahi atoll			**FO099**	OC066	Vairaatea atoll		
FO100	OC066	Vana-vana atoll							

Gambiers archipelago

FO101	OC063	Agakauitaki			**FO102**	OC063	Akamaru		
FO103	OC063	Aukena			**FO104**	OC063	Gaioio		
FO105	OC063	Kamaka			**FO106**	OC063	Kouaku		
FO107	OC063	Makaroa			**FO108**	OC063	Mangareva		
FO109	OC063	Minerve (recif ebril)			**FO110**	OC063	Portlands recifs		
FO111	OC063	Tarauru-roa			**FO112**	OC063	Taravai		
FO113	OC063	Teauanone			**FO114**	OC063	Tekava		
FO115	OC063	Temoe			**FO116**	OC063	Tenoko		
FO117	OC063	Tepapuri			**FO118**	OC063	Tokoroa		
FO119	OC063	Totegegie							

Australes archipelago

FO120	OC051	Bass ilôts (Marotiri)			**FO121**	OC264	Maria atoll		
FO122	OC114	Raevavae			**FO123**	OC051	Rapa		
FO124	OC050	Rimatara			**FO125**	OC050	Rurutu		
FO126	OC152	Tubuai							

New caledonia

FK001	OC032	Grande Terre			**FK002**	OC033	Amedee ilôt		
FK003	OC079	Art (Belep isl.)			**FK004**	OC032	Baaba		
FK005	OC032	Balabio			**FK006**	OC176	Chesterfield (Loop)		
FK007	OC033	Dudune (Mare)			**FK008**	OC218	Hunter		
FK009	OC058	Huon (Entrecastaux)			**FK010**	OC032	Koutoumou		
FK011	OC033	Lelioga			**FK012**	OC033	Lifou		
FK013	OC033	Mare			**FK014**	OC218	Matthew		
FK015	OC032	Neba			**FK016**	OC033	Oua (Lifou)		
FK017	OC032	Ouen			**FK018**	OC033	Ouvea		
FK019	OC032	Pam			**FK020**	OC032	Pins (main isl.)		
FK021	OC079	Pott (Belep isl.)			**FK022**	OC176	Sable		
FK023	OC058	Surprise (Entrecastaux)			**FK024**	OC033	Tiga (Lifou)		
FK025	OC218	Walpole			**FK026**	OC032	Yande		
FK027	OC032	Koutomo (Pins)			**FK028**	OC032	Brosse (Pins)		
FK029	OC032	Aventure (Pins)			**FK030**	OC032	Bayonnaise (Pins)		
FK031	OC032	Moro (Pins)			**FK032**	OC032	Nubwe (Pins)		
FK033	OC032	Koe (Pins)			**FK034**	OC032	Koumo (Pins)		
FK035	OC032	Mouere ilôt (Pins)			**FK036**	OC032	Gie (pins)		
FK037	OC032	Canawa (Pins)			**FK038**	OC032	Nuupowa (Pins)		
FK039	OC032	Eyuepe (Pins)			**FK040**	OC032	Moneoro (Pins)		
FK041	OC032	Wiere (Pins)			**FK042**	OC032	Lorette (Pins)		
FK043	OC032	Nana (Pins)			**FK044**	OC032	Konubutre (Pins)		
FK045	OC032	Wete (Pins)			**FK046**	OC032	Tanu (Pins)		
FK047	OC032	Atere ilôt (Pins)			**FK048**	OC032	Tare (Pins)		
FK049	OC033	Celiogat (Lifou)			**FK050**	OC033	Vauvilliers (Lifou)		
FK051	OC033	Ounes (Ouvea)			**FK052**	OC033	Baleine (Ouvea)		
FK053	OC033	Tortue (Ouvea)			**FK054**	OC033	Wegnec (Ouvea)		

DIFO	IOTA	Island		
FK055	OC033	Table (Ouvea)		
FK057	OC033	Haute (Ouvea)		
FK059	OC033	Bagao (Ouvea)		
FK061	OC033	Guetche (Ouvea)		
FK063	OC032	Toupeti		
FK065	OC032	Ducos		
FK067	OC032	Puen		
FK069	OC032	Poule Pondeuse		
FK071	OC032	Pia		
FK073	OC032	Yangebarre		
FK075	OC032	Lango		
FK077	OC032	Verte		
FK079	OC032	N'Dié		
FK081	OC176	Ilot du Passage FK/C		
FK083	OC032	Charon		
FK085	OC032	Petit Charon		
FK087	OC032	Kaméré		

DIFO	IOTA	Island		
FK056	OC033	Djekoutene (Ouvea)		
FK058	OC033	Styx (Ouvea)		
FK060	OC033	Gue (Ouvea)		
FK062	OC032	Nemou		
FK064	OC032	Hugon		
FK066	OC032	Cepredour		
FK068	OC032	Grimault		
FK070	OC032	Baaba		
FK072	OC032	Taanlo		
FK074	OC032	Maître		
FK076	OC032	Loop		
FK078	OC032	Freycinet		
FK080	OC176	3 îlots du Mouillage (13)		
FK082	OC176	Ile Longue FK/C		
FK084	OC032	Bailly		
FK086	OC032	Ilot Tindu		

Around Noumea

FK088		Ile Ange		
FK090		Ile Pandanus		
FK092		Ilot Larégnère		
FK094		Ile aux Canards		
FK096		Ile Numbo		
FK098		Ile La Toto		
FK100		Ile Uéré		
FK102		Ilot Song		
FK104		Ile Grand Fourmi		
FK106		Ile Charbon (N'Dé)		

FK089		Ile T'Ndu		
FK091		Ilot Signal		
FK093		Ilot Hareng Saur		
FK095		Ilot Brun		
FK097		Ilot Nouré		
FK099		Ile Ste Marie (N'Géa)		
FK101		Ilot Ndo		
FK103		Ile Petite Fourmi		
FK105		Ile Porc Epic		
FK107		Ilot carcasse		

Around Noumea Yaté

FK108		Ilot Tioaré		
FK110		Ilot Gabriel		
FK112		Ile Wënërë		
FK114		Ile Nuu Nêâê		
FK116		Ile Nuu Nêmbo		
FK118		Ile Nuu Niê		
FK120		Ile Nuu		
FK122		Ilot Yaxiri		
FK124		Ilot Dunu		
FK126		Ilot Kwa Du Nu		
FK128		Ilot Jiduwé		

FK109		Ile Ugo (Aux requins)		
FK111		Ile Nuu Nyamé		
FK113		Ile Nwa Remwa		
FK115		Ile Nuu Mèrè		
FK117		Ile Nuu Pavé		
FK119		Ile Nuu Whawméak		
FK121		Ilot Imo		
FK123		Ilot Nu Tié		
FK125		Ilot Patino		
FK127		Ilot Xiare		
FK129		Ilot Kwa Du		

Around Tontouta - Bouloupari

FK130		Ile aux Cochons		
FK132		Ile Canon		
FK134		Ilot Avit		
FK136		Ile Geoffroy		
FK138		Ile Devarenne (Nenawé)		
FK140		Ilot Boisé		
FK142		Ile aux Cocos (Nédé)		
FK144		Ile Daussy (Péè)		
FK146		Ile Ronde (Grand Pandanus)		
FK148		Ilot M'Bo		
FK150		Ile Abu		
FK152		Ile Goldfield		
FK154		Ile Mathieu		
FK156		Ilot Tapoué		
FK158		Ilot Rousseau		
FK160		Ilot Cocotier		
FK162		Ile Dingo		
FK164		Ile Page		
FK166		Ilot Turpin		
FK168		Ilot Tyr		
FK170		Ile Petit Tenia		

FK131		Ile Layrle (Hu)		
FK133		Ile Patrice		
FK135		Ilots Dominos		
FK137		Ile Perseval (Wewi)		
FK139		Ile des Morts (Dubwa)		
FK141		Ile Marceau (Ubeakure)		
FK143		Ile de la Pointe (Navajié)		
FK145		Ile Mêhwê		
FK147		Ilot M'Ba (Grande Ile)		
FK149		Ile Moro		
FK151		Ile M'Bé		
FK153		Ile Ndukué		
FK155		Ile Longue		
FK157		Ilot Julien		
FK159		Ilot Goui		
FK161		Ile Konga		
FK163		Ile Jacqueline		
FK165		Ile Trelon		
FK167		Ilots Trio		
FK169		Ilot Champignon		

Around Bouloupari – La Foa

FK171		Ile Tenia		
FK173		Ile Quernel		
FK175		Ile Wao Ama Cououi		
FK177		Ile Pahûdû		
FK179		Ilot Cafard		
FK181		Ilot Kôdùo		
FK183		Ilot Cinq Bras (Néi Cha Kwa)		

FK172		Ilot Chengiro		
FK174		Ile Omafa		
FK176		Ilot Ras		
FK178		Ile Lebris		
FK180		Ile Isie (Nei Ilè)		
FK182		Ilot Bigarri		

DIFO	IOTA	Island		

Around La Foa – Bourail

FK184		Ilot Teremba		
FK186		Ilot Chat (Ramo)		
FK188		Ile Mara		
FK190		Ilot Monot		
FK192		Ilot Caillou		
FK194		Ile Nü Pomé		
FK196		Ile Nü Pwerigo		
FK198		Ilot Shark		
FK200		Ilot Korragan		
FK202		Ilot Meeue		
FK204		Ilot Nessara		

FK185		Ilot Bois de Fer		
FK187		Ile Sanyïè		
FK189		Ilot Cotogi		
FK191		Ilot Patate		
FK193		Ile Nü Kèré		
FK195		Les 2 Frères (Nü Nè Ori)		
FK197		Ile Verte (Mêreureu)		
FK199		Ilot Kia		
FK201		Ilot Méjèno		
FK203		Ilot Kouenra		

Around Bourail - Pouembout

FK205		Ilot Contrariété		
FK207		Ile Djié (Longue)		
FK209		Ilot Pindaï		

FK206		Ile Nekaiaou		
FK208		Ilot Didot (Ronde)		

Around Pouembout - Poum

FK210		Ile Koniène		
FK212		Ile de Gatope		
FK214		Ile Deverd		
FK216		Ile de la Table (Ile Rat)		
FK218		Ile Tangadiou		
FK220		Ile Yan'Dagouet		
FK222		Ile Nana		
FK224		Ile Tic-Ac		
FK226		Ilot Les 3 Frères		
FK228		Ile Neangambo (Yangobo)		
FK230		Ile Tanlè		
FK232		Ile Miouanda		
FK234		Ile Naane		
FK236		Ile Yoyoé		
FK238		Ile Pionne (Piyon)		
FK240		Ile Paaïo (Phaayo)		
FK242		Ile Tié (Cé)		
FK244		Ile Tiya		
FK246		Ile Dau Waé		
FK248		Ile Houpe		
FK250		Ile Cocotier		
FK252		Ilot Bayu		

FK211		Ile Pingiane		
FK213		Ile Grand Ronfleur		
FK215		Ile Kendec		
FK217		Ile Magone		
FK219		Ile Double		
FK221		Ile Tiam'Bouène		
FK223		Ilot Crabe (Goenghu)		
FK225		Ile Thenghiène		
FK227		Ile Ouanne		
FK229		Ile Boh		
FK231		Ile Maabounghi		
FK233		Ile Bouérate		
FK235		Ile Mouac (Mwak)		
FK237		Ile Tuany		
FK239		Ile Nendialé (Naajalé)		
FK241		Ile Yava		
FK243		Ile Nadalap		
FK245		Ile Temayé		
FK247		Ile Moop		
FK249		Ile Nadaadé		
FK251		Ilots St Phalle		

East Coast

FK253		Iles Sentinelles		
FK255		Ilot Poudioué		
FK257		Ilot Hienghène (Yeragen)		
FK259		Ile Hiengabat (Yéravac)		
FK261		Ilot Hiengu		
FK263		Ilot Atit (Pwahila)		
FK265		Ile Pètèmèn		
FK267		Ile Bayes		
FK269		Ilot Touèrou		
FK271		Ilot Tunè		
FK273		Ile Nani		
FK275		Ilot Nu Boa		
FK277		Ile Nèkwakwè		

FK254		Ilot Mwa		
FK256		Ilot Thigit		
FK258		Ilot Jio (Sphinx)		
FK260		Ilot Hienga		
FK262		Ilot Ouao (Kohut)		
FK264		Ilot Hwayé Bwadoa		
FK266		Ile Tibarama		
FK268		Ilot St Ignace		
FK270		Ilot Nèai		
FK272		Ile Les 3 Frères		
FK274		Ilot Gu		
FK276		Ile Nèmu (St Thomas)		

Wallis islands

FW001	OC054	Uvea (main isl.)		
FW003	OC054	Fennua-fu		
FW005	OC054	Luaniva		
FW007	OC054	Nukufotu		
FW009	OC054	Nukuhione		
FW011	OC054	Nukutapu		
FW013	OC054	Tegaviki		
FW015	OC054	Nukuafo		

FW002	OC054	Faioa		
FW004	OC054	Fungalei		
FW006	OC054	Nukuaeta		
FW008	OC054	Nukuhifala		
FW010	OC054	Nukuloa		
FW012	OC054	Nukuteatea		
FW014	OC054	Fugalei		

Futuna islands

FW016	OC118	Alofi		
FW018	OC118	Rochers de Fatua		

FW017	OC118	Futuna		

Notes

(1) : phare, ligthouse
(2) : habitée par un gardien, inhabited by a guardian
(3) : qth habituel des expéditions, usual expedition's qth
(4) : FH5CB qth
(5) : valable avant le 04/06/94, cette île a été détruite par des manoeuvres militaires. Valid before 04/06/94.
(6) : Base d'Urmont d'Urville
(7) : ou île Bonhome
(8) : ou l'Escale
(9) : FO5IW Bora Bora qth
(10) : Bellinghausen
(11) : FO5QS qth
(12) : FO0DEL qth Bora Bora
(13) : FK/C qth TX0DX
(14) : HMS Diamant : His Majesty Ship Diamond Rock. La marine britannique considère cette île comme l'un de ses bâtiments.
(15) : ou Rocher de la Grotte

TOTAL ILES	**627**
TOTAL DES ILES ECOUTEES OU CONTACTEES Listened or worked islands	
TOTAL DES ILES VERIFIEES Verified islands	
SCORE HOMOLOGUE Accredited score	

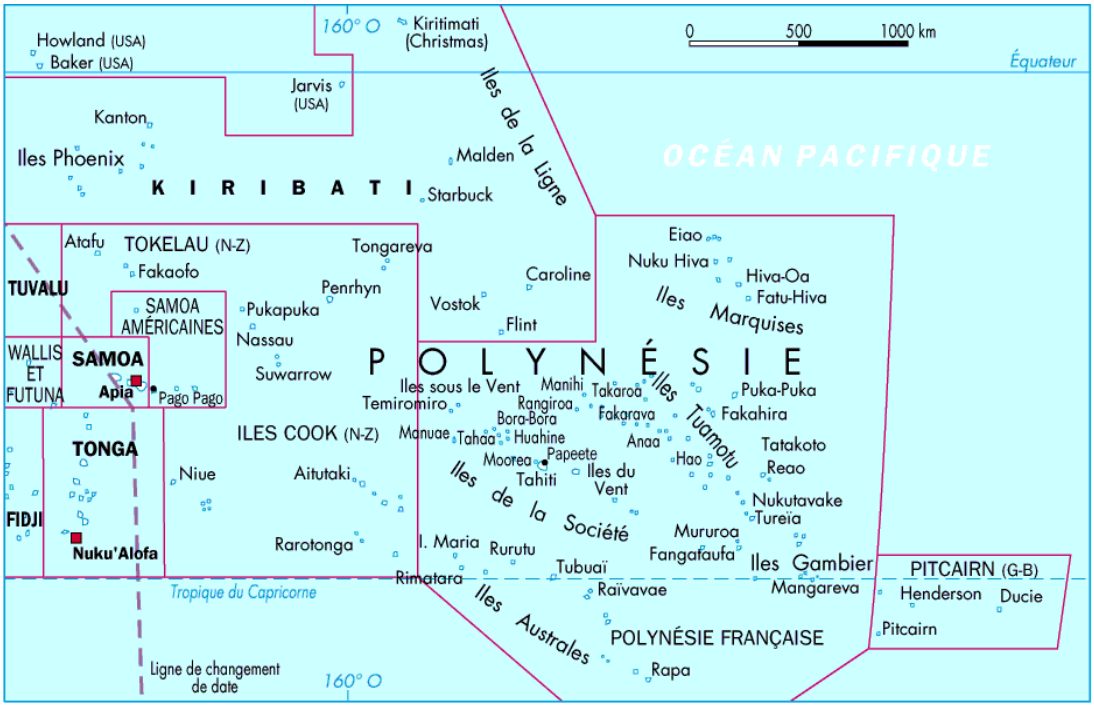

14 FRANCE I.W.I. (Inland Water Islands)

DIFI : localisation des groupes d'îles

location of islands groups



14 FRANCE I.W.I. (Inland Water Islands)

REF	ISLAND	lake / river	Commune
01001R	île Beard	Rhône	Massigneu de Rive
01002R	La Vieille Ile	Rhône	Cressin-Rochefort
01003R	île Tournier	Rhône	Cressin-Rochefort
01004R	île Vions	Rhône	Culoz
01005R	île Michel	Rhône	Chatel
01006R	île Malourdie	Rhône	Anglefort
01007R	La Grande Ile	Rhône	Anglefort
01008R	île de Cordon	Rhône	Bregnier Cordon
01009R	île de la Serre	Rhône	Sault-Brenaz
01010R	île des Sables	Rhône	Bergnier-Cordon
01011R	île des Granges	Rhône	Bergnier-Cordon
01012R	île Brotteaux	Rhône	Peyrieu
01013R	île Poncet	Rhône	Champagnieu
01014R	île Rosières	Rhône	Nievroz
01015R	île Nouvelles	Rhône	Balan
01016R	île Vachon	Rhône	Champagnieu
01017R	île Espérance	Rhône	Champagnieu
01018R	île Grand Ravier	Rhône	St Vulbas
01019R	île Parron	Ain	Charnoz sur Ain
01020R	île Miribel	Rhône	Miribel
01021R	île aux Oiseaux	Rhône	Massigneux de Rives
01022R	île Morlet	Rhône	Neyron
01023R	île Milieu	Rhône	Nievroz
01024L	île aux Oiseaux N°2 (Nord)	Lac du Lit au Roi	Cressin Rochefort
01025R	La Vieille Ile N°2 (Sud)	Rhône	Massigneux de Rives
01026R	île de la Tour	Rhône	Massigneux de Rives
01027R	île de St Didier	Rhône	Parves
01028R	île de Noyes	Rhône	Bregnier Cordon
01029R	île St Verand N°1 (Sud)	Rhône	Sault Brenaz
01030R	île St Verand N°2 (Est)	Rhône	Sault Brenaz
01031R	île St Verand N°3 (Ouest)	Rhône	Sault Brenaz
01032R	La Durandière	Rhône	St Sorlin en Bugey
01033R	île de la Serre	Rhône	Ste Julie
01034R	île de St Vulbas	Rhône	St Vulbas
01035R	Les Vorgines	Ain	St Maurice de Gourdans
01036R	île des Barrolières	Rhône	Ste Julie
01037R	île de Petit Salette	Rhône	Ste Julie
01038R	île en Nièvre	Rhône	Ste Julie
01039R	L'Ile	Rhône	Briord
01040R	île de Grand Chantemerle N°1	Rhône	Peyrieu
01041R	île de Grand Chantemerle N°2	Rhône	Peyrieu
01042R	île de Petit Chantemerle	Rhône	Brens
01043R	île Chambod	Ain	Hautecourt Romaneche
01044R	île de Neuville	Ain	Neuville sur Ain
01045R	île Brotteaux d'Oussiat	Ain	Pont d'Ain
01046R	île de Pont d'Ain	Ain	Pont d'Ain
01047R	île d'Anthon	Ain	St Maurice de Gourdans
01048R	île de St Laurent	Saône	St Laurent sur Saône

02 - AISNE

02001R	île des Evèques	Aisne	Venizier
02002R	île de l'Ecluse	Aisne	Vauxrot
02003R	île de Vendeuil	lac	Vendeuil
02004R	île aux Peintres	Ourcq	La Ferté Milon
02005R	île des Bas Lieux	Aisne	Neufchâtel sur Aisne
02006R	île St Jean	Aisne	Pont d'Arcy
02007R	île Grison	Aisne	Osly Courtil
02008R	île de la Vierzaine	Aisne	Fontenoy
02009R	île de Château Thierry	Marne	Château Thierry
02010R	île de Mont	Marne	Mont St Pierre
02011L	île St Pierre N°1	Lac de Mezy	Mezy Moulin
02012L	île St Pierre N°2	Lac de Mezy	Fossoy
02013R	île de Succova	Oise	Sinceny
02014R	île Tupigny N°1	Noirrieu	Grand verly
02015R	île Lesquielles N°1		
02016R	île Lesquielles N°2		
02017R	île Vadencourt		
02018R	île Essigny	Somme	Essigny le Petit
02019R	île Erloy	Oise	Erloy
02020R	île Breuilles	Oise	Maly Gomont
02021R	île Foigny	Ton	Foigny
02022R	île Ham	Aisne	Villeneuse St Germain

03 - ALLIERS

03001R	île de la Ronde	Sioule	St Pourçin sur Sioule
03002R	île des Sables	Loire	Chassenard
03003R	île Les Brouillards N°1	Loire	Chassenard
03004R	île La Beaume N°1	Loire	Chassenard

03005R	île Terre des Prales N°1	Loire	Chassenard
03006R	île des Carrages N°2	Loire	Chassenard
03007R	île La Soulière	Loire	Luneau
03008R	île de Graveron	Loire	Avrilly
03009R	île de la Beugnerie	Loire	Chassenard
03010R	île de Talenne	Loire	Coulanges
03011R	île des Cornus N°1 (Sud)	Loire	Pierrefite sur Loire
REF	**ISLAND**	**lake / river**	**Commune**
03012R	île de la Bourse N°1 (Ouest)	Loire	Pierrefitte sur Loire
03013R	île les Beugnes	Loire	Pierrefitte sur Loire
03014R	île le Fourneau N° 2 (Ouest)	Loire	Beaulon
03015R	île aux Sapins	Loire	Gannay sur Loire
03016R	île de la Chaume	Sioule	Contigny
03017R	île des Genêts	Sioule	Contigny
03018R	île de Moulin Bréland N°1 (Nord)	Sioule	St Pourçain sur Sioule
03019R	île de Moulin Bréland N°2 (Centre)	Sioule	St Pourçain sur Sioule
03020R	île de Moulin Bréland N°3 (Sud)	Sioule	Contigny
03021R	île des Duclous	Sioule	Contigny
03022R	île de l'Usine	Sioule	St Pourçain sur Sioule
03023R	île des Tuileries	Sioule	St Pourçain sur Sioule
03024R	île de Plugeat	Sioule	Bayet
03025R	île d'Aubeterre	Sioule	Barberier
03026R	île du Pointet	Sioule	Brout Vernet
03027R	île de l'Ancienne Mine N°1 (Nord)	Sioule	Le Mayet d'Ecole
03028R	île de l'Ancienne Mine N°1 (Sud)	Sioule	Le Mayet d'Ecole
03029R	île de Jenzat	Sioule	Jenzat
03030R	île la Vernue	Sioule	Mazerier
03031R	île Neuvial N°1 (Est)	Sioule	Bègues
03032R	île Neuvial N°1 (Ouest)	Sioule	Bègues
03033R	île J. Martin	Sioule	St Bonnet de Rochefort
03034R	île Les Radurons	Sioule	St Bonnet de Rochefort
03035R	île des Valignards N°1 (Est)	Sioule	St Bonnet de Rochefort
03036R	île des Valignards N°2 (Ouest)	Sioule	St Bonnet de Rochefort
03037R	île du Bouchet	Sioule	Ebreuil
03038R	île de Chouvigny	Sioule	Chouvigny
03039R	île de l'Usine N°1 (Sud)	Allier	St Yorre
03040R	île de l'Usine N°2 (Nord)	Allier	St Yorre
03041R	île d'Abrest N°1 (Sud)	Allier	Abrest
03042R	île d'Abrest N°2 (Ouest)	Allier	Abrest
03043R	île d'Abrest N°3 (Nord)	Allier	Abrest
03044R	île de la Croix St Martin	Allier	Abrest
03045R	île de la Côte	Allier	Creuzier le Neuf
03046R	île de la Brêche N°1 (Sud)	Allier	Paray sous Briailles
03047R	île de la Brêche N°2 (Nord)	Allier	Varennes sur Allier
03048R	île des Pochots N°1 (Sud)	Allier	Paray sous Briailles
03049R	île des Pochots N°2 (Nord)	Allier	Varennes sur Allier
03050R	île de la Chaise	Allier	la Ferté Hauterive
03051R	île des Rigaudets	Allier	Bessay sur Allier
03052R	île le Verdelet	Allier	Toulon sur Allier
03053R	île les Girodeaux N°1 (Ouest)	Allier	Toulon sur Allier
03054R	île les Girodeaux N°2 (Est)	Allier	Chemilly
03055R	île les Coqueteaux	Allier	Montilly
03056R	île les Pitards N°1 (Ouest)	Allier	Montilly
03057R	île les Pitards N°2 (Est)	Allier	Trévol
03058R	île les Pilaudins	Allier	Bagneux
03059R	île du Veurdre	Allier	Veurdre
03060R	île la Saussière N°1	Allier	Château sur l'Allier
03061R	île de Bel-Air	Allier	Château sur l'Allier
03062R	île Les Bouchots	Cher	Meaulne

04 - ALPES DE HAUTES PROVENCE

04001R	île Salinac EDF N°1	Durance	Salinac
04002R	île Salinac EDF N°2	Durance	Sisteron
04003R	île du Logis Neuf	Durance	Sisteron
04004R	île de Ganagobie N°1	Durance	Les Mées
04005R	île de Ganagobie N°2	Durance	Ganagobie
04006R	île de la Grande Terre	Durance	Lurs
04007R	île des Barous	Durance	Les Mées
04008R	île des Fourches	Durance	Le Brillané
04009R	île des Roubines	Durance	Oraison
04010R	île des Grandes Pièces N°1	Durance	Oraison
04011R	île des Grandes Pièces N°2	Durance	Oraison
04012R	île des Grandes Pièces N°3	Durance	Oraison
04013L	île de Castillon	Lac de Castillon	Castellane
04014R	île de Champanastais	Ubaye	Le Lauzet-Ubaye
04015R	île Cité EDF	Durance	Ste Tulle
04016R	île de Voix	Durance	Voix

05 - HAUTES ALPES

05001R	île de Deveze	Durance	Le Poet

05002R	île de Ribaous	Durance	Upaix
05003R	île de la Gravière N°1	Durance	Remollon
05004R	île de la Gravière N°2	Durance	Théus
05005R	île de la Gravière N°3	Durance	Théus
05006L	île de la Chapelle St-Michel	Lac De Serre Ponçon	Prunières
05007R	île de l'Estang	Durance	Embrun
05008R	île de Pralong	Durance	Embrun
05009R	île du Mas des Beaumes	Durance	Châteauroux Les Alpes
05010R	île des Beaumes	Durance	St-André d'Embrun
05011R	île de La Guingette	Durance	Eygliers
05012R	île de Relarg	Durance	Réotier
05013R	île de St-Jean	Durance	Villar St-Pancrace
05014L	île Slackline	Lac Reotier	

REF	ISLAND	lake / river	Commune
06001R	île des Pruniers	Siagne	Mandelieu-La Napoule
06002R	île des Beaumes	Var	La Gaude
06003R	île de Baillet	Var	Nice
06004R	île de Lantosque	Vésubie	Lantosque
06005R	île de St-Roch	Vésubie	Lantosque
06006R	île de Boutas	Vésubie	La Bollène Vésubie

07 - ARDECHE

07001R	île Breze	Rhône	Limony
07002R	île Hasard	Rhône	Limony
07003R	île Chambenier	Rhône	Le Pouzin
07004R	île de Printegarde	Rhône	La Voulte
07005R	île St Thome	Rhône	Beauchastel
07006R	île de L'Ove	Rhône	Soyons
07007R	île de Guérimbet	Rhône	Guilherand
07008R	île Brégard	Rhône	Guilherand
07009R	île Feray	Rhône	Tournon
07010R	île Chambon	Rhône	St Jean De Muzols
07011R	île Platière	Rhône	Limony
07012R	île de la Sainte	Rhône	Peyraud
07013R	île Barrage	Rhône	Arras sur Rhône
07014R	l'Ile	Rhône	Cruas
07015R	île du Gouvernement	Rhône	Cruas
07016R	île des Dames	Rhône	Bourg St Andéol
07017R	île Saint Nicolas	Rhône	Viviers
07018R	île des Periers	Rhône	Viviers
07019R	île Pradier	Rhône	Le Teil
07020R	île de la Barcasse	Rhône	Le Teil
07021R	île Tonneau	Rhône	Rochemaure
07022R	île Conférence	Rhône	Rochemaure
07023R	Grande Ile de Bayard	Rhône	Andance
07024R	île de la Pepinière	Rhône	Sarras
07025R	La Grande Ile	Rhône	Sarras
07026R	île du Noyé	Rhône	Limony
07027R	île Plantée	Rhône	Sarras
07028R	Petite Ile	Rhône	Rochemaure
07029R	île Passerou	Rhône	St Montan
07030R	île Souteyranne	Rhône	Bourg St Andéol
07031R	île de la Traverse	Rhône	Chateaubourg
07032R	île du Petit Malatras	Rhône	St Just d'Ardèche
07033R	île Tintebre	Rhône	Pouzin
07034R	île Chambenier	Rhône	Pouzin
07035R	île La Borie (Nord-Ouest)	Ardeche	Chauzon
07036R	île La Borie N°1 (Nord-Est)	Ardeche	Pradons
07037R	île La Borie N°2 (Sud)	Ardeche	Pradons
07038R	île de Balazuc	Ardeche	Balazuc
07039R	île Lanas 1 (Nord)	Ardeche	Lanas
07040R	île Lanas 2 (Sud)	Ardeche	Lanas
07041R	île St-Maurice N°1 (Nord)	Ardeche	St-Maurice d'Ardeche
07042R	île St-Maurice N°2 (Sud)	Ardeche	St-Maurice d'Ardeche
07043R	île de Jastre	Ardeche	St-Didier sous Aubenas
07044R	île Valleton	Ardeche	St-Didier sous Aubenas
07045R	île Les Echelettes	Ardeche	St-Privas
07046R	île de Fabrias	Ardeche	Thueyts

08 - ARDENNES

08001R	île d'Alma	Meuse	Mouzon
08002R	île de Mouzon	Meuse	Mouzon
08003R	île du Barrage de Villers	Meuse	Villers-Devant-Mouzon
08004R	île de Remilly	Meuse	Remilly Allicourt
08005R	île Terrie	Meuse	Noyer Pont Maugis
08006R	île de la Sous Prefecture	Meuse	Sedan
08007R	île du Mont d'Iges	Meuse	Glaire
08008R	île du Faubourg	Meuse	Donchery
08009R	île du Gymnase	Meuse	Donchery

08010R	île Le Gravier	Meuse	Vrigne-Meuse
08011R	L'Ile	Meuse	Dom Le Mesnil
08012R	île d'Elaire	Meuse	Chalandry Elaire
08013R	île de la Citadelle	Meuse	Charleville Mézières
08014R	île de Charleville	Meuse	Charleville Mézières
08015R	île Montcy St-Pierre	Meuse	Charleville Mézières
08016R	île de Montcy Notre-Dame	Meuse	Montcy Notre-Dame
08017R	île Croix La Mouche	Meuse	Joigny Sur Meuse
08018R	île de Mortier	Meuse	Joigny Sur Meuse
08019R	île Devant Joigny	Meuse	Joigny Sur Meuse
08020R	île des Septiers	Meuse	Bogny Sur Meuse
08021R	île de La Boulonnerie	Meuse	Bogny Sur Meuse
08022R	île des Dames de Meuse	Meuse	Revin
08023R	île de Fépin	Meuse	Haybes
08024R	île de Jamotine N°1 (Nord)	Meuse	Vireux-Wallerand
08025R	île de Jamotine N°2 (Sud)	Meuse	Montigny Sur Meuse
08026R	île aux Saules	Meuse	Montigny Sur Meuse
08027R	île de La Gendarmerie	Meuse	Vireux-Wallerand
08028R	île de Mouyon	Meuse	Vireux-Wallerand
08029R	île Domagelle	Meuse	Aubrives

REF	ISLAND	lake / river	Commune
08030R	île du Paradis	Meuse	Aubrives
08031R	Islon Judas	Meuse	Ham Sur Meuse
08032R	île Gistrois	Meuse	Ham Sur Meuse
08033R	île Graviat	Meuse	Chooz
08034R	île des Onze Verges	Meuse	Chooz
08035R	île A Heer	Meuse	Givet
08036R	île du Silo	Meuse	Givet
08037R	île du Stade	Semoy	Monthermé
08038R	île d'Haulmé	Semoy	Haulmé
08039R	île de Navaux	Semoy	Thilay
08040R	île derriere le Moulin	Aire	Apremont
08041R	île de La Côte Manchette	Aire	Chatel Chéhéry
08042R	île de La Forge N°1 (Sud)	Aire	Fléville
08043R	île de La Forge N°2 (Nord)	Aire	Cornay
08044R	île La Forge	Aisne	Sénuc
08045R	île Les Brus N°1 (Nord)	Aisne	Challerange
08046R	île Les Brus N°2 (Sud)	Aisne	Mouron
08047R	île de Brécy	Aisne	Brécy-Brières
08048R	île des Bas	Aisne	Brécy-Brières
08049R	île du Pont d'Olizy	Aisne	Olizy - Primat
08050R	île Les Jollis	Aisne	Savigny Sur Aisne
08051R	île de Falaise	Aisne	Falaise
08052R	île d'Entre Deux Eaux	Aisne	Voncq
08053R	île d'Ambly	Aisne	Ambly Fleury
08054R	île de La Villette	Aisne	Château Porcien
08055R	île de Château Porcien	Aisne	Château Porcien
08056R	île d'Avaux N°1 (Nord)	Aisne	Avaux
08057R	île d'Avaux N°2 (Sud)	Aisne	Avaux
08058R	île Vieux Moulin	Meuse	Charleville Mezieres
08059R	île Basilique	Meuse	Charleville Mezieres

09 - ARIEGE

09001L	île de Montbel	Lac De Montbel	Montbel
09002L	île de La Palette	Lac De Montbel	Montbel
09003L	Pourcatières	Lac De Montbel	Montbel
09004L	île Le Rey	Lac De Montbel	Montbel
09005R	île Vigné-Bas	Ariège	Saverdun
09006R	île de Fendeille	Ariège	Pamiers
09007R	île de La Cavalerie	Ariège	Pamiers
09008R	île de St-Bernard	Ariège	Pamiers
09009R	île du Camping	Ariège	Pamiers
09010R	île de Turrel	Ariège	Pamiers
09011R	île du Pont Neuf	Ariège	Pamiers
09012R	île de Pamiers	Ariège	Pamiers
09013R	île de Cailloup	Ariège	Pamiers
09014R	île de Rigail	Ariège	Pamiers
09015R	île de Calam N°1	Ariège	St-Jean Du Falga
09016R	île de Calam N°2	Ariège	Benagues
09017R	île de La Plaine	Ariège	Benagues
09018R	île de Guilhot N°1	Ariège	Benagues
09019R	île de Guilhot N°2	Ariège	Rieux De Pelleport
09020R	île de Luzent	Ariège	St-Jean Du Falga
09021R	île de La Villette	Ariège	Rieux De Pelleport
09022R	île de Vals N°1	Ariège	Varilhes
09023R	île de Vals N°2	Ariège	Varilhes
09024R	île de Farinous	Ariège	Crampagna
09025R	île de Crampagna	Ariège	Crampagna
09026R	île Miquel	Ariège	Crampagna
09027R	île de Ragne	Ariège	St-Jean De Verges

09028R	Le Couloumié N°1	Ariège	Vernajoul
09029R	Le Couloumié N°2	Ariège	Foix
09030R	île de Vernajoul	Ariège	Vernajoul
09031R	île de Flassa	Ariège	Foix
09032R	île de Courbet	Ariège	Foix
09033R	île de Tarascon	Ariège	Tarascon Sur Ariège
09034R	île de Ste-Quitterie	Ariège	Tarascon Sur Ariège
09035R	île de Bagnères N°1	Ariège	Ussat
09036R	île de Bagnères N°2	Ariège	Ussat
09037R	île d'Aston	Ariège	Aston

10 - AUBE

10001R	île de l'Olive N°1	Seine	Nogent sur Seine
10002R	île de l'Olive N°2	Seine	Nogent sur Seine
10003R	île du Bois De L'Ile	Seine	Crancey
10004R	île du Pré Au Chat	Seine	Crancey
10005R	île du Stade	Seine	St-Mesmin
10006R	île de St-Mesmin	Seine	St-Mesmin
10007R	île de Plaines	Seine	Plaines St-Lange
10008R	île de Courteron N°1	Seine	Courteron
10009R	île de Courteron N°2	Seine	Courteron
10010R	île de Gyé	Seine	Gyé Sur Seine
10011R	île de Neuville	Seine	Neuville Sur Seine
10012R	île des Quéritelles	Seine	Buxeuil
10013R	île de L'Usine	Seine	Bar Sur Seine
10014R	île de L'Enclos N°1	Seine	Virey Sous Bar
10015R	île de L'Enclos N°2	Seine	Virey Sous Bar

REF	ISLAND	lake / river	Commune
10016R	île de L'Enclos N°3	Seine	Virey Sous Bar
10017R	île de Courcelles	Seine	Clérey
10018R	Les Isles	Seine	Méry Sur Seine
10019R	île du Cruyer	Aube	Boulages
10020R	île de Plancy	Aube	Plancy l'Abbaye
10021R	île d'Arcis	Aube	Arcis Sur Aube
10022R	île Barberey	Seine	Barberey St Sulpice

11 - AUDE

11001L	île de l'Aute	Etang de Bages &	Sijean
11002L	île de la Nadierer	Etang de Bages &	Port-La-Nouvelle
11003L	île du Soulier	Etang de Bages &	Peyriac sur Mer
11004L	île de Planasse	Etang de Bages &	Peyriac sur Mer
11005L	île de la Margotte	Etang de Bages &	Bages
11006L	île Ste Lucie	Etang de Bages &	Sigean
11007L	île Sidrières	Etang de Leucate/	Leucate
11008L	île de l'Hortel	Etang de Leucate/	Leucate
11009L	île de la Rascasse	Etang de Leucate/	Leucate
11010L	île les Coussoules	Etang de Lapalme	Lapalme
11011L	île de Vy	Etang de Leucate/	Leucate
11012R	île de Coursan	Aude	Coursan
11013R	île de Férioles	Aude	Moussan
11014R	île du Bruillet	Aude	Canet
11015R	île de Lengoust	Aude	Argens-Minervois
11016R	île Le Gua N°1	Aude	Tourouzelle
11017R	île Le Gua N°2	Aude	Tourouzelle
11018R	île de Paycherou N°1	Aude	Carcassonne
11019R	île de Paycherou N°2	Aude	Carcassonne
11020R	île de la Piboulette	Aude	Carcassonne
11021R	île de Camcilla	Aude	Quillan
11022R	île de Pech Campo N°1	Lauquet	Couffoulens
11023R	île de Pech Campo N°2	Lauquet	Couffoulens
11024L	île La Corrège	Etang de Leucate	Leucate
11025L	île Gruissan	Lac de Gruissan	Gruissan
11026L	île Gruissan Plage	Lac de Gruissan	Gruissan
11027L	île St Martin	Etang l'Ayrolles	Gruissan
11028L	île Ste Marie	Etang de Gruissan	Gruissan

12 - AVEYRON

12001R	île La Bouysse	L'Aveyron	Villefranche de Rouergue
12002R	Petite Ile de Compolibat	L'Aveyron	Compolibat
12003R	île de Monteils	L'Aveyron	Monteils
12004R	île Roc Du Pont	L'Aveyron	Najac
12005R	île Du Martin De Bourrant	L'Aveyron	Rodez
12006R	île La Loubière	L'Aveyron	Agen - d'Aveyron
12007R	île Segala	L'Aveyron	Montricoux
12008R	île de Varen	L'Aveyron	Varen
12009R	île de Canavarede	L'Aveyron	Varen
12010R	île de Negrepelisse n°1	L'Aveyron	Negrepelisse
12011R	île de Negrepelisse n°2	L'Aveyron	Negrepelisse
12012R	île de St-Geniez	Lot	St-Geniez d'Olt
12013R	île du Quai Du Lot	Lot	Entraygues Sur Truyère

12014R	île de St-Pol	Tarn	Mostuéjouls
12015R	île de Plaine Coste	Tarn	Creissels
12016R	île de Labro	Tarn	Broquiés
12017R	île de Bosc de Bossu	Tarn	Broquiés
12018R	île de Béluguet	Tarn	Broquiés
12019R	île de La Bouisse	Tarn	Broquiés
12020L	île de Montredon	Lac de Pareloup	Arvieu
12021R	île de La Capellette N°3 (Est)	Lot	Salvagnac-Cajarc
12022R	île de la Rive N°1 (Ouest)	Lot	Saujac
12023R	île de la Rive N°2 (Est)	Lot	Saujac
12024R	île du Mas du Causse	Lot	Causse Et Diège
12025R	île de Roquelongue	Lot	Boisse Penchot

13 - BOUCHES DU RHONE

13001R	l'Ile	Chenal De Caronte	Martigues
13002R	île des Pilotes	Le Grand Rhône	Salin De Giraud
13003R	île de la Gabare	Le Grand Rhône	Arles
13004L	île Radeau de Ste-Hélène	Etang des Launes	Les Ste-Maries de La Mer
13005L	île Radeau des Tamaris	Etang dit l'Impérial	Les Ste-Maries de La Mer
13006L	île Radeau du Banaston	Etang dit l'Impérial	Les Ste-Maries de La Mer
13007L	île Radeau de Merques	Etang dit l'Impérial	Les Ste-Maries de La Mer
13008L	île Radeau Besson N°1 (Ouest)	Etang dit l'Impérial	Les Ste-Maries de La Mer
13009L	île Radeau Besson N°2 (Est)	Etang dit l'Impérial	Les Ste-Maries de La Mer
13010L	île Radeau de Redouiere	Etang dit l'Impérial	Les Ste-Maries de La Mer
13011L	île Radeau de Monro	Etang de Monro	Les Ste-Maries de La Mer
13012L	île Radeau des Piles Palmes	Etang de Monro	Les Ste-Maries de La Mer
13013L	île de Mornés	Etang de Monro	Les Ste-Maries de La Mer
13014L	île Radeau des Romarins	Etang de Monro	Les Ste-Maries de La Mer
13015R	île de Cabane	Durance	Noves
13016R	île Briand	Chenal de la Caronte	Martigues
13017L	île Jai 1	Etang Bolmon	Marignane
13018L	île Jai 2	Etang Bolmon	Marignane
13019L	île Jai 2	Etang Bolmon	Marignane
13020R	île Grans	Touloube	Grans

REF	ISLAND	lake / river	Commune
13021R	île Mauran	Arc	Berre l'Etang
13022R	île St Pierre	Rhônes	Arles

14 - CALVADOS

14001R	île de Lisieux	Touques	Lisieux
14002R	île de Pont L'Evêque	Touques	Pont L'Evêque
14003R	île du Parc de Loisirs	Touques	Touques
14004R	île de Château Du Breuil	Touques	Le Breuil en Auge
14005R	île de l'Ancienne Fabrique	Touques	Le Breuil en Auge
14006R	île de Goulafre	Touques	Coquainvilliers
14007R	île de Fervaques	Touques	Fervaques
14008R	île du Haras	Touques	Chefreville-Tonnencourt
14009R	île Enchantée	Orne	Louvigny
14010R	île de La Platine	Seulles	Courseulles Sur Mer
14011R	île de Brumarais	Seulles	Graye Sur Mer
14012R	île du Colombier	Seulles	St-Gabriel-Brécy
14013R	île d'Isigny	Aure	Isigny Sur Mer

15 - CANTAL

15001L	île des Roches	Lac du Tact	Champs Sur Tarentaine
15002L	île du Tact	Lac du Tact	Trémouille
15003L	île du Taurons	Lac du Taurons	Trémouille
15004L	île de Lastioulles	Lac de Lastioulles	Trémouille
15005L	île de Daymas	Lac de Lastioulles	Trémouille
15006L	île de la Renardière	Lac de Lastioulles	Trémouille
15007R	île de Lourseyre	Rhue	Champs Sur Tarentaine
15008R	île de Veyrieres	Dordogne	Veyrieres
15009R	île de Messac	Cère	Laroquebrou
15010L	île de Coste De Renac	Lac de St-Etienne	Saint-Gérons
15011L	L'Ile	Lac de St-Etienne	La Capelle Viescamp
15012R	île de Lalande	Cère	Sansac De Marmiesse
15013L	île du Mas	Lac de Lanau	Lavastrie
15014L	île de Chante Dur	Lac de Granval	Fridefont
15015L	île du Château	Lac de Granval	Fridefont
15016L	île Cheylé	Lac de Granval	Faverolles
15017L	île Auriac	Lac de Granval	Faverolles
15018R	île de Gral N°1	Truyère	Loubaresse
15019R	île de Gral N°2	Truyère	Loubaresse
15020R	île la Pillère de Fabre	Allagnon	Molompize
15021R	île de Verdier	Allagnon	Massiac
15022R	île du Stade	Allagnon	Massiac
15023R	île de l'Usine	Allagnon	Massiac
15024R	île de Graveiras	Allagnon	Massiac
15025R	île Parvel	Allagnon	Massiac

16 - CHARENTE

16001R	île Gautier	Charente	Vouharte
16002R	île Motte des Chênes	Charente	Vouharte
16003R	île les Grands Essarts	Charente	Vouharte
16004R	île les Petits Essards	Charente	Vouharte
16005R	île Gaurin	Charente	Vouharte
16006R	île des Moines	Charente	Vouharte
16007R	île Fontet	Charente	Vouharte
16008R	île de la Verdillonne	Charente	Vouharte
16009R	île Pré des Ecluses	Charente	Vouharte
16010R	île des Bois	Charente	Vouharte
16011R	île du Tranchant	Charente	Vouharte
16012R	île la Pierrochonne	Charente	Vouharte
16013R	île Pré Giraud	Charente	Vouharte
16014R	île Bréchignac	Charente	Vouharte
16015R	île Vouillac	Charente	Vouharte
16016R	île la Charbonnière	Charente	Vouharte
16017R	île Maudet	Charente	Vouharte
16018R	île Motte du Loup	Charente	Vouharte
16019R	île de Gourville	Charente	Vouharte
16020R	île Prairie du Breuil	Charente	Vouharte
16021R	île Petite Bonche	Charente	Vouharte
16022R	île Mottes de la Bonche	Charente	Vouharte
16023R	île du Maine	Charente	Vouharte
16024R	île le Grand Pré	Charente	Vindelle
16025R	île du Moulin	Charente	Vindelle
16026R	île de la Motte	Charente	Vindelle
16027R	La Grande Ile	Charente	Vindelle
16028R	île de la Barche	Charente	Vindelle
16029R	île La Portalard	Charente	Vindelle
16030R	île Pré Monjeau	Charente	Vindelle
16031R	île Port Turcaud	Charente	Sireuil
16032R	île de la Liège	Charente	Sireuil
16033R	île de la Meure	Charente	Nersac
16034R	îles du Solençon	Charente	Bouthiers St Trojan
16035R	La Grande Ile	La Touvre	Le Gond-Pontouvre
16036R	îles de Lessac	La Touvre	Le Gond-Pontouvre
16037R	La Petite Ile	La Touvre	Le Gond-Pontouvre
16038R	îles de la Mothe	La Touvre	Le Gond-Pontouvre
16039R	îles Essartes	La Touvre	Le Gond-Pontouvre
16040R	île Promenade Mitterand	La Touvre	Le Gond-Pontouvre

REF	**ISLAND**	**lake / river**	**Commune**
16041R	Petite Ile	Charente	Balzac
16042R	Grande Ile	Charente	Balzac
16043R	île des Collins	Charente	Balzac
16044R	île Doumais	Charente	Marsac
16045R	île Lamotte	Charente	Marsac
16046R	île Grelet	Charente	Marsac
16047R	île Buisson	Charente	Marsac
16048R	île des Guérinauds	Charente	Marzac
16049R	île de La Fay	Charente	Marsac
16050R	île Buisson Bas	Charente	Marsac
16051R	île Servolle	Charente	Marsac
16052R	île Chantemerle	Charente	Marsac
16053R	île Manot	Charente	Marsac
16054R	La Petite Ile	Charente	Marsac
16055R	île Redon	Charente	Marsac
16056R	îles Bénéchat	Charente	Marsac
16057R	îles Combefolles	Charente	Marsac
16058R	île Chausserie	Charente	Marsac
16059R	île Latterande	Charente	Marsac
16060R	île Ladoux	Charente	Marsac
16061R	île de la Grosse Planche	Charente	Marsac
16062R	île Grand	Charente	Marsac
16063R	île Le Taillis	Charente	Marsac
16064R	île des Gauthiers	Charente	Marsac
16065R	île des Bichellauds	Charente	Marsac
16066R	île la Paulette	Charente	Marsac
16067R	île des Beaux	Charente	Marsac
16068R	île Saint Genis	Charente	Marsac
16069R	île de Chez Quanty	Charente	Marsac
16070R	île Labattut	Charente	Marsac
16071R	île du Chateau	Charente	Marsac
16072R	île des Verdois	Charente	Marsac
16073R	La Grande Ile	Charente	Marsac
16074R	île des Marées	Charente	Marsac
16075R	îles des Anguillons	Charente	Vars
16076R	île de Pible	Charente	Vars
16077R	île du Poirier	Charente	Vars
16078R	île des Mottes	Charente	Vars
16079R	île de Petit Bois	Charente	Vars

16080R	La Petite Ile Longue	Charente	Vars
16081R	îles du Moulin	Charente	Vars
16082R	Les Iles Longues	Charente	Vars
16083R	îles du Buisson	Charente	Vars
16084R	île de Biroux	Charente	Vars
16085R	île de Cée	Charente	Vars
16086R	île de Socher	Charente	Vars
16087R	île de Cartéron	Charente	Vars
16088R	île de Simoux	Charente	Vars
16089R	île Mistarobert	Charente	Vars
16090R	île de Saint-Amant	Charente	Vars
16091R	île de Pallot	Charente	Vars
16092R	île de Pargée	Charente	Vars
16093R	La Grande Ile	Charente	Vars
16094R	île de Viville	Charente	Vars
16095R	île de Goumis	Charente	Vars
16096R	île Déloge	Charente	Vars
16097R	île du Murier	Charente	Vars
16098R	île Bittée	Charente	Vars
16099R	île Claty	Charente	Vars
16100R	île de Valtaud	Charente	Vars
16101R	île de Vivier	Charente	Vars
16102R	île de Gémond	Charente	Vars
16103R	îles du Tapis	Charente	Vars
16104R	île Première	Charente	Vars
16105R	île Galant	Charente	Montignac-Charente
16106R	îles Gravier	Charente	Montignac-Charente
16107R	île Deguinant	Charente	Montignac-Charente
16108R	île Desoume	Charente	Montignac-Charente
16109R	île Règnier	Charente	Montignac-Charente
16110R	île Sauvage	Charente	Montignac-Charente
16111R	île du Got	Charente	Montignac-Charente
16112R	île de Charve	Charente	Montignac-Charente
16113R	îles Claveau	Charente	Montignac-Charente
16114R	île Bertrand	Charente	Montignac-Charente
16115R	île des Papots	Charente	Montignac-Charente
16116R	île Morand	Charente	Montignac-Charente
16117R	île Muguet	Charente	Chateauneuf sur Charente
16118R	île des Groles	Charente	Chateauneuf sur Charente
16119R	îles de la Fuie	Charente	Chateauneuf sur Charente
16120R	île Mattard	Charente	Chateauneuf sur Charente
16121R	île Neuve	Charente	Gondeville
16122R	île de Madame	Charente	Gondeville
16123R	île de Bourg	Charente	Bourg-Charente
16124R	île du Canal	Charente	Bourg-Charente
16125R	île des Chevreux	Charente	Saint-Brice
16126R	île de Graves	Charente	Bassac
16127R	île de Bois Charente	Charente	Bassac

REF	ISLAND	lake / river	Commune
16128R	île de Bourgines	Charente	Angoulême
16129R	île Michaud	Charente	Angoulême
16130R	île de Fondchaudière	Charente	Angoulême
16131R	île Marquais	Charente	Angoulême
16132R	îles Penards	Charente	Angoulême
16133R	îles des Portes	Charente	Angoulême
16134R	îles de Saint-Cybard	Charente	Angoulême
16135R	île Saint-Jean	Charente	Angoulême
16136R	île des Creux	Charente	Angoulême
16137R	îles aux Vaches	Charente	Angoulême
16138R	île Pel Ouailles	Charente	Cognac
16139R	île de la Reine	Charente	Cognac
16140R	île de Gougnons	Charente	Cognac
16141R	île de la Galoche	Charente	Cognac
16142R	île du Soleil	Charente	Cognac
16143R	île du Moulins	Charente	Cognac
16144R	île David	Charente	Cognac
16145R	île Marteau	Charente	Merpins
16146R	île du Roi	Charente	Merpins
16147R	île Belle Air	Charente	St. Groux
16148R	île de Gîte de Pêche	Charente	Ruffec
16149R	île d'Amour	Charente	Ruffec
16150R	île de Rejallant	Charente	Ruffec
16151R	île Amandine	Charente	Barro
16152R	île Moutonneau	Charente	Moutonneau
16153R	île Orbe	Charente	Moutonneau
16154R	île Doche	Charente	Moutonneau
16155R	île La Motte	Charente	Moutonneau
16156R	île Le Grand Magnerite	Charente	Moutonneau
16157R	île Cuchet	Charente	Barro
16158R	île du Bourg	Charente	Verteuil Sur Charente

16159R	île du Perat	Charente	Moutonneau
16160R	île D'Aunac	Charente	Aunac
16161R	île du Coteau	Charente	Bayers
16162R	île Le Bief	Charente	Chenommet
16163R	île Aux Oiseaux	Charente	Chenon
16164R	île Geay	Charente	Chenon
16165R	île Du Grand Guin	Charente	Saint Groux
16166R	île des Anguillards	Charente	Saint Groux
16167R	île Gué Bonnin	Charente	Fouqueure
16168R	île Font de l'Echo	Charente	Amberac
16169R	île Bissac	Charente	Amberac
16170R	île Palfoucaud	Charente	Amberac
16171R	île Pas des Anes	Charente	Amberac
16172R	île Pont Roux	Charente	Marcillac Lanville
16173R	île Lastier	Charente	Marcillac Lanville
16174R	île La Motte	Charente	Marcillac Lanville
16175R	île Broc	Charente	Marcillac Lanville
16176R	île Milhau	Charente	Bignac
16177R	île Près Giraud	Charente	Montignac-Charente
16178R	île Brechignac	Charente	Montignac-Charente
16179R	île Vouillac	Charente	Montignac-Charente
16180R	île Du Maine	Charente	Montignac-Charente
16181R	île La Bronche	Charente	Montignac-Charente
16182R	île Gaschet	Charente	Montignac-Charente
16183R	La Grande Ile	Charente	St Genis d'Hiersac
16184R	île St Genis	Charente	St Genis d'Hiersac
16185R	île des Charreauds	Charente	St Genis d'Hiersac
16186R	île Saint Cybardeaux	Charente	St Genis d'Hiersac
16187R	île de Bugerot	Charente	St Genis d'Hiersac
16188R	île Toucheimbert	Charente	Montignac-Charente
16189R	île des Loges	Charente	Montignac-Charente
16190R	île des Palus	Charente	Montignac-Charente
16191R	île des Grandes Lignes	Charente	Montignac-Charente
16192R	île de Grégueuil	Charente	Condac
16193R	île de La Vaugeaie	Charente	Verteuil Sur Charente
16194R	île des Chambon N°1	Charente	Moutonneau
16195R	île des Chambon N°2	Charente	Moutonneau
16196R	île des Chambon N°3	Charente	Moutonneau
16197R	île Le Champion	Charente	Mansle
16198R	La Grande Ile	Charente	St Yrieix Sur Charente
16199R	Les Iles De Fleurac	Charente	Linars
16200R	île Sous Garde	Charente	Nersac
16201R	île de La Liège	Charente	Champmillon
16202R	île de Lunesse	Charente	Champmillon
16203R	île Marlive	Charente	St Simeux
16204R	Les Iles Malvy	Charente	St Simeux
16205R	île du Moulin Neuf	Touvre	Gond-Pontouvre
16206R	Les Iles des Elias	Touvre	Gond-Pontouvre
16207R	Les Iles Seguin	Touvre	Ruelle Sur Touvre
16208R	île de St-Germain	Vienne	St-Germain de Confolens

17 – CHARENTE MARITIME

17001R	île Aleigne	Le Né	Germignac
17002R	île Des Musseaux	Le Né	Saint-Martial-Sur-Né
17003R	île de Beaulieu N°1 (Est)	Le Né	Germiniac

REF	ISLAND	lake / river	Commune
17004R	île de Beaulieu N°2 (Ouest)	Le Né	Germiniac
17005R	île de La Font	Charente	Chaniers
17006R	île des Tréans	Charente	Chaniers
17007R	île du Maine	Charente	Saintes
17008R	île de La Grenouillette	Charente	Le Mung
17009R	île de Bel-Ebat	Boutonne	Saint-Coutant le Grand
17010R	île de la Poltière	Boutonne	Champdolent
17011R	île Le Cul de Bœuf	Boutonne	Archingeay
17012R	île de l'Houmée	Boutonne	Chantemerle Sur la Soie
17013R	île les Aspics	Boutonne	La Vergne
17014R	île de Bernouet	Boutonne	Saint-Jean d'Angely
17015R	île de Fossemagne	Boutonne	Saint-Jean d'Angely
17016R	île des Basses Rues	Boutonne	Les Eglises d'Argenteuil
17017R	île à Redon	Boutonne	Saint-Pardoult
17018R	île des Enfrenaux	La Sévre Niortaise	Marrans
17019R	île du Corps de Garde	La Sévre Niortaise	Charron
17020R	île de La Carpe	La Sévre Niortaise	Taugon
17021R	île de La Chatte	La Sévre Niortaise	Taugon

18 - CHER

18001R	île Cosne sur Loire	Loire	Les Fouchards
18002R	île des Grands Moulins	Yèvre	Mehun-sur-Yèvre
18003R	île du Duc Jean De Berry	Yèvre	Mehun-sur-Yèvre
18004R	île aux taureaux	Yèvre	Mehun-sur-Yèvre

18005R	île de L'Y	Yèvre	Mehun-sur-Yèvre
18006R	île du Moulin	Yèvre	Mehun-sur-Yèvre
18007R	île du Fouleret	Yèvre	Mehun-sur-Yèvre
18008R	île des Préaux	Yèvre	Mehun-sur-Yèvre
18009R	île de La Brune	Yèvre	Mehun-sur-Yèvre
18010R	île du Saint Esprit	Cher	Vierzon
18011R	île Mairie	Cher	Vierzon
18012R	île Les Bourbiers	Arnon	Mareuil-sur-Arnon
18013R	île de Mareuil	Arnon	Mareuil-sur-Arnon
18014R	île de Soulas N°1	Arnon	Saint-Ambroix
18015R	île de Soulas N°2	Arnon	Saint-Ambroix
18016R	île de Soulas N°3	Arnon	Saint-Ambroix
18017R	île Saint-Hilaire	Arnon	Saint-Ambroix
18018R	île Trompe-Souris	Arnon	Saint-Ambroix
18019R	île Anvailles	Arnon	Saint-Ambroix
18020R	île La Vigne	Arnon	Saugy
18021R	île Dame-Sainte	Arnon	Saugy
18022R	île de Châtost N°1	Arnon	Châtost
18023R	île de Châtost N°2	Arnon	Châtost
18024R	île de Migny N°1	Arnon	Poisieux
18025R	île de Migny N°2	Arnon	Poisieux
18026R	île Grand-Port	Arnon	Lazenay
18027R	île du Gué	Arnon	Lazenay
18028R	île La Cour N°1	Arnon	Lazenay
18029R	île La Cour N°2	Arnon	Lazenay
18030R	île La Cour N°3	Arnon	Chéry
18031R	île de Lury	Arnon	Lury-sur-Arnon
18032R	île de Chéry	Arnon	Chéry
18033R	île La Roche	Arnon	Lury-sur-Arnon
18034R	île Chaprenan N°1	Théols	Lazenay
18035R	île Chaprenan N°2	Théols	Lazenay
18036R	île Les Forges N°1	Yèvre	Vierzon
18037R	île Les Forges N°2	Yèvre	Vierzon
18038R	île de La Mairie	Yèvre	Vierzon
18039R	Les Grands Moulins	Yèvre	Vierzon
18040R	île de l'Usine	Yèvre	Vierzon
18041R	île d'Orval	Cher	Orval
18042R	île de la Petite Forge	Cher	Bigny
18043R	île de La Papeterie	Cher	Bigny
18044R	île Malmort	Cher	Châteauneuf Sur Cher
18045R	île de Châteauneuf	Cher	Châteauneuf Sur Cher
18046R	île Les Bas N°1 (Sud)	Cher	Effe
18047R	île Les Bas N°2 (Nord)	Cher	Lapan
18048R	île de Lunery	Cher	Lunery
18049R	île de Chanteloup	Cher	Lunery
18050R	île de Rosières	Cher	Lunery
18051R	île Les Lavoirs	Cher	Saint-Florent Sur Cher
18052R	île Les Fours à Chaux	Cher	Saint-Florent Sur Cher
18053R	île de La Vallée	Cher	Saint-Georges Sur La Prée
18054R	île Le Four à La Pèrelle	Cher	Saint-Georges Sur La Prée
18055R	île de Rozay	Cher	Saint-Georges Sur La Prée
18056R	île de Barmont	Yèvre	Mehun-sur-Yèvre
18057R	île Les Ethouars	Yèvre	Marmagne
18058R	île Le Moulin De Berry	Yèvre	Marmagne
18059R	île Pré Rigaud	Yèvre	St-Doulchard
18060R	île de Bourges N°1	Yèvre	Bourges
18061R	île de Bourges N°2	Yèvre	Bourges
18062R	île de Bourges N°3	Yèvre	Bourges
18063R	île Le Petit Bouy	Allier	Mornay Sur Allier
18064R	île Le Bouillat	Allier	Mornay Sur Allier
18065R	île du Gour	Allier	Mornay Sur Allier
18066R	île du Bas De Lai	Allier	Neuvy Le Barrois

REF	ISLAND	lake / river	Commune
18067R	île de La Gare N°1 (Ouest)	Allier	Cuffy
18068R	île du Pont Canal	Allier	Cuffy
18069R	Les Iles De Marzy	Loire	Cuffy
18040R	La Ponderie	Loire	Cours Les Barres
18071R	île de La Môle	Loire	Cours Les Barres
18072R	île Guinée	Loire	Jouet Sur L'Aubois
18073R	île au Page	Loire	Argenvieres
18074R	île du Pont De La Batte	Loire	La Chapelle Monlinard
18075R	île de Passy	Loire	La Chapelle Monlinard
18076R	île de Vaudrille N°1	Loire	La Chapelle Monlinard
18077R	île du Lac N°1	Loire	Herry
18078R	île des Barreaux	Loire	Herry
18079R	île de Malage N°1	Loire	Couargues
18080R	îlots Des Loges	Loire	Couargues
18081R	île de Bois Gibault N°1	Loire	Thauvenay
18082R	île de La Gargaude	Loire	Ménétréol Sous Sancerre
18083R	île Boyard N°1 (Sud)	Loire	Ménétréol Sous Sancerre

18084R	île Boyard N°2 (Nord)	Loire	St-Satur
18085R	île A	Loire	St-Satur
18086R	île Le Gros Chêne	Loire	Bannay
18087R	île Le Prés L'Abbé	Loire	Bannay
18088R	île Port Aubry	Loire	Bannay
18089R	île La Chevrette	Loire	Bannay
18090R	île de La Glas N°1 (Sud)	Loire	Sury Près Léré
18091R	île de La Glas N°2 (Nord)	Loire	Belleville Sur Loire
18092R	île de La Centrale	Loire	Belleville Sur Loire
18093R	île Le Fournet N°1 (Ouest)	Aubois	Jouet Sur L'Aubois
18094R	île Le Fournet N°2 (Sud)	Aubois	Jouet Sur L'Aubois
18095R	île Le Fournet N°3 (Nord)	Aubois	Jouet Sur L'Aubois
18096R	île des Préaux N°2	Yèvre	Mehun sur Yèvre
18097R	île Paincourt	Arnon	St Hilaire de Court
18098R	île Saulure	Yèvre	Vignoux sur Barangeon
18099R	île Reussy	Yèvre	Mehun sur Yèvre
18100R	île Le Prés de Reussy	Yèvre	Mehun sur Yèvre
18101R	île Marmagne	Yèvre	Marmagne
18102R	île Vernusse	Yèvre	Vignoux sur Barangeon
18103R	île Bourdelets	Yèvre	Vignoux sur Barangeon
18104R	île Port Dessous	Arnon	Vierzon
18105R	île Blosset	Barangeon	Vignoux sur Barangeon
18106R	île Val d'Auron 1	Auron	Bourges

19 - CORREZE

19001L	île du Lac Viam	Lac De Viam	Viam
19002L	île du Puy Du Merle	Lac De Viam	Treignac
19003R	île Saoudaine Lavinadière	Vézère	Soudaine Lavinadière
19004R	île d'Affieux N° 1	Vézère	Affieux
19005R	île d'Affieux N° 2	Vézère	Affieux
19006R	île d'Affieux N° 3	Vézère	Affieux
19007R	île Gué De Peyrissac	Vézère	Affieux
19008R	île Pont Du Verdier	Vézère	Affieux
19009R	île La Peyrade	Vézère	Orgnac sur Vézère
19010R	île de La Gare	Vézère	Orgnac sur Vézère
19011R	île Les Iles De Saillant	Vézère	Voutezac
19012R	île La Bastide	Vézère	Saint Viance
19013R	île Les Escures N° 1	Vézère	Mansac
19014R	île Les Escures N° 2	Vézère	Mansac
19015R	île de Chambon	Dordogne	Monceaux sur Dordogne
19016R	île de Basteyroux	La Maronne	Argentat
19017R	île Vergnolles	La Maronne	Argentat
19018R	île Saint Pomo	Dordogne	Monceaux
19019R	île Le Port De Vaurs	Dordogne	Monceaux
19020R	île Le Temple	Dordogne	Monceaux
19021R	île Poma	Dordogne	Brivezac
19022R	île Le Peyriger	Dordogne	Altillac
19023R	île Andolie	Dordogne	Altillac
19024R	île Le Bessol	Dordogne	Beaulieu sur Dordogne
19025R	île Le Moulin Abadiol	Dordogne	Beaulieu sur Dordogne
19026R	île Vaurs	Dordogne	Beaulieu sur Dordogne
19027R	île du Champ	Dordogne	Beaulieu sur Dordogne
19028R	île Sugarde	Dordogne	Altillac
19029R	île La Garenne	Dordogne	Altillac
19030R	île Sirans	Dordogne	Altillac
19031R	île L'Ile	Dordogne	Altillac
19032R	île du Camping	Dordogne	Beaulieu
19033R	île La Milliague	Dordogne	Beaulieu
19034R	île Mint	Dordogne	Beaulieu
19035L	île Le Coudeil	Lac de la Trizoune	Liginiac
19036L	île d'Yeux	Lac de la Trizoune	Liginiac
19037L	île de Chabrat	Lac de la Trizoune	Liginiac
19038L	île de Neuvic ou Aux Serpents	Lac de la Trizoune	Neuvic
19039R	île Lou-Guirlou	Dordogne	Brivezac
19040R	île Grezeo	Dordogne	Altillac
19041R	île du Champ N° 01	Dordogne	Beaulieu sur Dordogne
19042R	île du Champ N° 02	Dordogne	Beaulieu sur Dordogne
19043R	île Thezel	Dordogne	Beaulieu sur Dordogne
19044R	île La Geneste	Dordogne	Beaulieu sur Dordogne
19045R	île Faugeres	Dordogne	Altillac
REF	**ISLAND**	**lake / river**	**Commune**
19046R	île de Valeyran	Dordogne	Brivezac
19047R	île du Malepas	Dordogne	Monceau sur Dordogne
19048R	île d'Argentat	Dordogne	Argentat

2A – CORSE DU SUD

2A001R	île Trippazzu	La Liamone	Casaglione
2A002R	île Sardaccia	La Liamone	Coggia

2B – CORSE DU NORD

2B001L	île San Damiano N°1		

21 – COTE D'OR

21001R	île de Beauregard	Aube	Gevrolles
21002R	île de Grancey	Ource	Grancey Sur Ource
21003R	île d'Autricourt	Ource	Autricourt
21004R	île Cornée Carteret	Ource	Autricourt
21005R	île Champigny N°1 (Nord)	Ource	Riel Les Eaux
21006R	île Champigny N°2 (Sud)	Ource	Riel Les Eaux
21007R	île Le Fourneaux	Ource	Belan Sur Ource
21008R	île de Belan N°1	Ource	Belan Sur Ource
21009R	île de Belan N°2	Ource	Belan Sur Ource
21010R	île Pré Lié	Ource	Belan Sur Ource
21011R	île du Pré St-Benoit	Ource	Thoires
21012R	île de Thoires	Ource	Thoires
21013R	île des Verdieres	Ource	Thoires
21014R	île de Brion	Ource	Brion Sur Ource
21015R	île de Crépan	Ource	Prusly Sur Ource
21016R	île Le Beaujet	Ource	Prusly Sur Ource
21017R	île de Vilotte	Ource	Vilotte Sur Ource
21018R	île de La Forge	Ource	Vanvey
21019R	île des Puissoires	Ource	Vanvey
21020R	île du Fourneau	Ource	Voulaines Les Templiers
21021R	île de Pouilly	Vingeanne	Pouilly Sur Vingeanne
21022R	île de Val	Vingeanne	St-Seine Sur Vingeanne
21023R	île d'Attricourt	Vingeanne	Licey Sur Vingeanne
21024R	île de Fley	Saône	Heuilley Sur Saône
21025R	île Ste-Catherine	Saône	Perrigny Sur L'Ognon
21026R	île Aux Moines	Saône	Pontailler Sur Saône
21027R	île La Vaivre	Saône	Flammerans
21028R	île des Grands Prés	Saône	Tillenay
21029R	île de l'Oiseau	Saône	Auxonne
21030R	île Patis De Mailly	Saône	Les Maillys
21031R	île Rollet	Saône	St-Jean De Losne
21032R	île Le Bourrée	Saône	Pagny La Ville
21033R	île de Pagny	Saône	Pagny La Ville
21034R	île Le Borais	Saône	Pagny La Ville
21035R	île Barboura N°1	Saône	Pagny La Ville
21036R	île Barboura N°2	Saône	Le Châtelet
21037R	île Fourmi	Saône	Pouilly Sur Saône
21038R	île Boileau	Saône	Seurre
21039R	île du Pont	Saône	Seurre
21040R	île aux Bœufs	Saône	Seurre
21041R	île La Leue	Saône	Trugny
21042R	île de L'Ancienne Forge	Ouche	Fleurey Sur Ouche
21043R	île de Roche Canot	Ouche	Ste Marie Sur Ouche
21044R	îl de La Velotte	Ouche	Fleurey Sur Ouche
21045R	île de La Verrerie	Ouche	Velars Sur Ouche
21046R	île du Bief Du Moulin	Ouche	Plombières Les Dijon
21047R	île des Vannes	Ouche	Echenon
21048R	île Pré Fournier	Ouche	Echenon
21049R	île de la Bouillie	Saône	Athée

22 – COTES D'ARMOR

22001R	île St-Michel	Trieux	Guigamp
22002R	île du Château	Léguer	Tonquédec
22003R	île de Kerugan	Léguer	Ploubezre
22004R	île de la Côte Jaspa	Gouet	St-Brieuc
22005R	île La Mancelais	Rance	St-Carné
22006R	île La Dorbélais	Rance	Calorguen
22007R	île de Boutron N° 1 (Nord)	Rance	Calorguen
22008R	île de Boutron N°2 (Sud)	Rance	Calorguen
22009R	île Lanjuinais	Rance	Calorguen
22010R	île du Mottay	Rance	Calorguen
22011L	île de Bétineuc	Etang de Bétineuc	St-André des Eaux
22012L	île du Grand Moulin	Etang de Loscouët	Loscouët Sur Meu
22013R	île des Lapins	Gouët	St Brieuc

23 - CREUSE

23001L	île de Vassivières	Lac de Vassivières	Royère de Vassivières
23002L	île de Vauveix	Lac de Vassivières	Royère de Vassivières
23003L	île de Soumeix N°1	Lac de Vassivières	Royère de Vassivières
23004L	île de Soumeix N°2	Lac de Vassivières	Royère de Vassivières
23005R	île Fanaud	Creuse	La Celle Dunoise
23006L	île de Pinaud	Etang De Pinaud	St. Chabrais
23007L	île de Vaug Gelade	Lac de Vaud Gelade	Vaud Gelade
23008L	île Vergnolas	Lac de Vaud Gelade	Vergnolas

REF	ISLAND	lake / river	Commune
23009L	île Masgrangeas	Lac de Vassivières	Masgrangeas
23010R	île Pont du Diable	Creuse	Anzeme

23011R	île Brely	Cher	Le Brély
23012L	île Cheix	Lac de Cheix	La Souterraine
23013R	île Guevineau	Creuse	Beau Soleil
23014R	île Chantemille N°1	Creuse	Chantemille
23015R	île Chantemille N°2	Creuse	Chantemille
23016R	île Chantemille N°3	Creuse	Chantemille
23017R	île Chantemille N°4	Creuse	Chantemille
23018L	île la Grand Prade	Lac la Grand Prade	La Souterraine
23019L	île Ribières	Lac d'Arfeuille	Arfeuille
23020L	île Larboury	Lac d'Arfeuille	Arfeuille
23021R	île Gaulières N°1	Gartempe	St Etienne de Fursac
23022R	île Gaulières N°2	Gartempe	St Etienne de Fursac
23023R	île Papeterie	Gartempe	St Pierre de Fursac
23024L	île Le Mas	Lac Le Mas	Ahun
23025L	île Lavaud	Lac de Lavaud	St Yriex les Bois
23026L	île Reillat	Lac de Reillat	Savennes
23027L	île Petit Lac	La Betoulle	La Saunière
23028L	île Grand Lac	Grand Lac	La Saunière
23029R	île Malleret	La Ribière	Gueret

24 - DORDOGNE

24001R	île de la Yerle	Dordogne	Alles sur Dordogne
24002R	île du Bassin Nautique	Dordogne	Tremolat
24003R	île Moulin Neuf	Dordogne	Mauzac
24004R	île du Port de l'Alinde	Dordogne	Lalinde
24005R	île Da Boulmene / Goudou ?	Dordogne	Bezenac / Allas Les Mines
24006R	île Les Borgnes de La Dame	Dordogne	St Julien de Lampon
24007R	île du Port d'Envaux	Dordogne	Allas les Mines
24008R	île de Capette	Dordogne	Allas les Mines
24009R	Les Ile du Large	Dordogne	Coux et Bigaroque
24010R	île d'Abzac	Dordogne	Coux et Bigaroque
24011R	île de la Nauze	Dordogne	Siorac en Perigord
24012R	île du Milieu	Dordogne	Coux et Bigaroque
24013R	île Les Moudoux	Dordogne	Lalinde
24014R	île St-Crapaise de Lalinde / de	Dordogne	Cause de Clerans / Carsac Aillac ?
24015R	île Rochefort / de Montfort N°2 ?	Dordogne	Cause de Clerans / Vitrac ?
24016R	île de la Pelouze	Dordogne	Bergerac
24017R	île Les Borgnes	Dordogne	Cazoules
24018R	île du Garry	Dordogne	Carsac Aillac
24019R	île de Page	Dordogne	Vitrac
24020R	île Moulin de Caudon	Dordogne	Domme
24021R	île de Caban	Vezere	Le Buisson de Cadouin
24022R	île de Leyrat	Vezere	Limeul
24023R	île de la Planette / Piboulade ?	Vezere	Le Bugue / Cazoules
24025R	île de la Boissiere	Vezere	Campagne
24026R	île Le Grand Ilot	Dordogne	Coux et Bigaroque
24027R	île les Borgnes de Lavigerie N°1	Dordogne	St Julien de Lampon
24028R	île Lavigerie	Dordogne	Carlux
24029R	île Le Brudou	Dordogne	Beynac et Cazenac
24030R	île de Rochefort	Dordogne	St Capraise De Lalinde
24031R	île les Borgnes de Lavigerie N°2	Dordogne	St Julien de Lampon
24032R	île les Borgnes de Lavigerie N°3	Dordogne	St Julien de Lampon
24033R	île la Vigerie N°2	Dordogne	St Julien de Lampon
24034R	île La Cabane	Dordogne	Veyrignac
24035R	île Courrégude	Dordogne	Groléjac
24036R	île Le Garry	Dordogne	Domme
24037R	île Page N°1	Dordogne	Vitrac
24038R	île Page N°2	Dordogne	La Roque Gageac
24039R	île Le Pech N°1	Dordogne	Castelnaud
24040R	île Le Pech N°2	Dordogne	Castelnaud
24041R	île Campsegret	Dordogne	St Pierre D'Eyraud
24042R	île de La Boursate	Dordogne	Lamothe- Montravel
24043R	île Les Mussètes N°1	Isle	Le Pizou
24044R	île Les Mussètes N°1	Isle	Le Pizou
24045R	île Le Peyrat	Isle	Le Pizou
24046R	île Coly N°1	Isle	Le Pizou
24047R	île Coly N°2	Isle	Le Pizou
24048R	île de l'Ecluse de Ménesplet	Isle	Ménesplet
24049R	île de L'Ecluse de Marcillac	Isle	Ménesplet
24050R	île Les Moulineaux	Isle	Montpon-Ménestrol
24051R	île de L'Ecluse de Montpon	Isle	Montpon-Ménestrol
24052R	île Les Termes	Isle	Montpon-Ménestrol
24053R	île de Chandos	Isle	Montpon-Ménestrol
24054R	île du Pont Ruiné	Isle	St Martial d'Artenset
24055R	île de l'Ancienne Ecluse	Isle	St Martial d'Artenset
24056R	île La Vignerie	Isle	Montpon-Ménestrol
24057R	île de Bouffetias	Isle	St Laurent Des Hommes
24058R	île de Duellas	Isle	St Martial D'Artenset
24059R	île La Gourgue N°1	Isle	St Laurent Des Hommes
24060R	île La Gourgue N°2	Isle	St Laurent Des Hommes
24061R	île La Gourgue N°3	Isle	St Laurent Des Hommes
24062R	île des Gravières	Isle	St Laurent Des Hommes

24063R	île des Chaumes	Isle	St Laurent Des Hommes
24064R	île Roumasières	Isle	St Médard De Mussidan

REF	ISLAND	lake / river	Commune
24065R	île de L'Ancienne Ecluse	Isle	St Front De Pradoux
24066R	île de Lagut	Isle	St Front De Pradoux
24067R	île de La Croix Blanche	Isle	St Front De Pradoux
24068R	île de Baronie	Isle	St Louis en l'Isle
24069R	île Coly	Isle	Sourzac
24070R	île Lamartinie	Isle	Sourzac
24071R	île de Mauriac	Isle	Douzillac
24072R	île Les Millières	Isle	St Leon sur L'Isle
24073R	île Les Bureloux	Isle	St Leon sur L'Isle
24074R	île Beauséjour	Isle	St Leon sur L'Isle
24075R	île du Pontet	Isle	St Astier
24076R	île du Moulin Du Puy	Isle	St Astier
24077R	île de L'Ancienne Ecluse	Isle	Montanceix
24078R	île Les Vignauds	Isle	Montanceix
24079R	île Le Gardou N°1	Isle	Razac sur L'Isle
24080R	île Le Gardou N°2	Isle	Razac sur L'Isle
24081R	île du Barrage	Isle	Razac sur L'Isle
24082R	île de Perigueux	Isle	Perigueux
24083R	île de Trelissac	Isle	Trelissac
24084R	île Mirand N°1	Dronne	St Antoine Cumond
24085R	île Mirand N°2	Dronne	St Antoine Cumond
24086R	île Chaboin	Dronne	Petit-Bersac
24087R	île de Riberac	Dronne	Bourg Du Bost
24088R	île de La Pisciculture	Dronne	Bourg Du Bost
24089R	île Les Maynettes	Dronne	Comberanche Et Epeluche
24090R	île de Papalis	Dronne	Riberac
24091R	île d'Amour	Dronne	Villetoureix
24092R	île Brantôme	Dronne	Brantôme

25 - DOUBS

25001R	L'Isle Sur Le Doubs	Doubs	L'Isle Sur Le Doubs
25002R	île Pretière	Doubs	Pretière
25003R	île Colombier-Chateau	Doubs	Colombier-Chateau
25004R	île des Petits Voyens	La Loue	Montgesoye
25005R	île Le Prés La Rose	L'Allan	Montélimard
25006R	île Etupes N° 01	L'Allan	Fesches Le Chatel
25007R	île Fesches Le Chatel N° 01	Canal Rhône/Rhin	Fesches Le Chatel
25008R	île Fesches Le Chatel N° 02	Canal Rhône/Rhin	Fesches Le Chatel
25009R	île des Près Dessus	Allan	Fesches Le Chatel
25010R	île de L'Emaillerie	Allan	Voujeaucourt
25011R	île des Poutots	Doubs	Bourguignon
25012R	île de l'Usine Electrique	Doubs	Mathay
25013R	île de La Papeterie	Doubs	Mandeure
25014R	île de Belchamp	Doubs	Voujeaucourt
25015R	île du Barrage	Doubs	Lougres
25016R	île de St-Nicolas	Doubs	Blussangeaux
25017R	île de Rang N°1	Doubs	Rang
25018R	île de Rang N°2	Doubs	Rang
25019R	île de Rang N°3	Doubs	Rang
25020R	île Motte De Jules César	Doubs	Clerval
25021R	île de Clerval N°1	Doubs	Clerval
25022R	île de Clerval N°2	Doubs	Clerval
25023R	île de Beaume	Doubs	Beaume Les Dames
25024R	île de Vaugrille	Doubs	Grosbois
25025R	île de Douvot	Doubs	Ougney Douvot
25026R	île de Chalezeule	Doubs	Chalezeule
25027R	île des Grands Bouez	Doubs	Besancon
25028R	île Malpas	Doubs	Besancon
25029R	île de Beure	Doubs	Beure
25030R	île de la Froidiere	Doubs	Roset-Fluans
25031R	île de Bellerive	Loue	Lombard
25032R	île de Chay	Loue	Chay

26 - DROME

26001R	île de Saulce	Rhône	Saulce
26002R	île St Thome	Rhône	Etoile sur Rhône
26003R	île Corbeaux	Rhône	Bourg Les Valence
26004R	île Glun	Rhône	La Roche De Glun
26005R	île du Barrage	Rhône	Arras
26006R	île Margeries	Rhône	Pierrelate
26007R	île Saint Etienne / Dion	Rhône	Pierrelate
26008R	île du Sanglas	Rhône	La Motte
26009R	île des Petits Robins	Rhône	Livron-sur-Drôme
26010R	île Conférence	Rhône	Montélimar
26011R	Les Iles	Rhône	Chateauneuf du Rhône
26012R	île Tamissier	Rhône	Loriol sur Drome
26013R	île Borel	Rhône	Loriol sur Drome

26014R	île Tintèbe	Rhône	Livron-sur-Drôme
26015R	île du Tonneau	Rhône	Montélimar
26016R	Les Iles	Rhône	Saulce
26017R	île des Cadets	Rhône	Pierrelate
26018R	île des Vanneaux	Rhône	Pierrelate
26019R	île Malaubert	Rhône	Pierrelate
26020R	île Desvires	Rhône	Pierrelate
26021R	île de Traverse	Rhône	St. Rambert D'Albon
REF	**ISLAND**	**lake / river**	**Commune**
26022R	île de Beaumont	Isére	Beaumont-Monteux
26023R	île Gouyet	Rhônes	La Roche de Glun
26024R	île Eugene Father	Drôme	Beaumont Les Valences
26025R	île Deveaux	Drôme	Marches
26026R	île Monteynard	Jonas	Montelier

27 - EURE

27001R	île du Bac	Seine	St Pierre Du Vouvray
27002R	Grande Ile	Seine	Poses
27003R	île du Roy	Eure	Léry
27004R	île l'Homme sur L'Eure	Eure	Le Vaudreuil
27005R	île du Heron	Seine	St Pierre du Vouvray
27006R	île de Lormais	Seine	Heudebouville
27007R	île du Martinet	Seine	Andé
27008R	île du Moulin	Seine	Andé
27009R	île Gribouillard	Seine	Poses
27010R	île Vadeney	Seine	Poses
27011R	île Bunel	Seine	Andé
27012R	île Chouquet	Seine	Pressany l'Orgueilleux
27013R	île Petou	Eure	Louviers
27014R	île de la Cage	Seine	Vénables
27015R	île Des Grands Bacs	Seine	Muids
27016R	île du Port	Seine	La Rive Sur Venables
27017R	île Aux-Boeufs	Seine	Porte-Joie
27018R	île Connelles	Seine	Porte-Joie
27019R	île Roule	Seine	Courcelle Sur seine
27020R	île Bonnet	Seine	Tosny
27021R	île du Moulin	Seine	Muids
27022R	île de La Motte	Seine	Muids
27023R	île Lavanier	Seine	Muids
27024R	île Pampou	Seine	Tounedos Sur Seine
27025R	île d'Acard	Seine	Connelles
27026R	île Adeline	Seine	Poses
27027R	île Prout	Seine	Poses
27028R	île La Tour	Seine	Tosny
27029R	île St. Pierre	Seine	Les-Damps
27030R	île de Rouville	Seine	Alizay
27031R	île de la Poissonnière	Seine	Louvier
27032R	île du Moulin N°1	La Risle	Aclou
27033R	île du Moulin N°2	La Risle	Aclou
27034R	île du Moulin N°3	La Risle	Aclou
27035R	île Catillon N°1	La Risle	Fontaine-La-Soret
27036R	île Catillon N°2	La Risle	Fontaine-La-Soret
27037R	île Catillon N°3	La Risle	Fontaine-La-Soret
27038R	île Catillon N°4	La Risle	Fontaine-La-Soret
27039R	Ile Catillon N°5	La Risle	Fontaine-La-Soret
27040R	île de l'Usine	La Risle	Brionne
27041R	île du Près-d'Aclou N°1	La Risle	Brionne
27042R	île du Près-d'Aclou N°2	La Risle	Brionne
27043R	île du Près-d'Aclou N°3	La Risle	Brionne
27044R	île du Près-d'Aclou N°4	La Risle	Brionne
27045R	île du Près-d'Aclou N°5	La Risle	Brionne
27046R	île La Behottière N°1	La Risle	Brionne
27047R	île La Behottière N°2	La Risle	Brionne
27048R	île de Brionne N°1	La Risle	Brionne
27049R	île de Brionne N°2	La Risle	Brionne
27050R	île La Vallée N°1	La Risle	Brionne
27051R	île La Vallée N°2	La Risle	Brionne
27052R	île de Launay N°1	La Risle	Brionne
27053R	île de Launay N°2	La Risle	Brionne
27054R	île de Launay N°3	La Risle	Brionne
27055R	île des Forges	La Risle	Brionne
27056R	île du Moulin N°4	La Risle	Aclou
27057R	île de La Providence	L'Iton	Evreux
27058R	île Saint-Taurin	L'Iton	Evreux
27059R	île de Cativet	L'Iton	La Bonneville sur Iton
27060R	île du Château	Seine	Les Andelys
27061R	île Gringord N°1 (Nord)	Seine	Tosny
27062R	île Gringord N°2 (Sud)	Seine	Tosny
27063R	île Godefroy	Seine	Tosny
27064R	Grand Ile	Seine	Tosny

27065R	île Besac	Seine	Port-Mort
27066R	île de Notre-Dame	Seine	St-Pierre La Garenne
27067R	île aux Frêles N°1 (Sud-Ouest)	Seine	St-Pierre La Garenne
27068R	île aux Frêles N°2 (Nord-Est)	Seine	Port-Mort
27069R	île aux Bœufs	Seine	Notre-Dame De L'Isle
27070R	île Emient N°1 (Nord-Est)	Seine	Notre-Dame De L'Isle
27071R	île Emient N°2 (Sud-Est)	Seine	Pressagny L'Orgueilleux
27072R	île Emient N°3 (Sud -Ouest)	Seine	St-Pierre D'Autils
27073R	île de La Madeleine N°1 (Ouest)	Seine	St-Pierre D'Autils
27074R	île de La Madeleine N°2 (Est)	Seine	Pressagny L'Orgueilleux
27075R	île St- Pierre	Seine	Vernon
27076R	île St- Jean	Seine	Vernon
27077R	île Maurice	Seine	Vernon
27078R	Grande Ile N°1 (Ouest)	Seine	Vernon
27079R	île des Pâtures	Eure	Val De Reuil

REF	ISLAND	lake / river	Commune
27080R	île de Crémonville N°1 (Nord-Est)	Eure	Val De Reuil
27081R	île de Crémonville N°2 (Nord-	Eure	Val De Reuil
27082R	île de Crémonville N°3 (Est)	Eure	Val De Reuil
27083R	île de Crémonville N°4 (Ouest)	Eure	Val De Reuil
27084R	île de Crémonville N°5 (Sud)	Eure	Val De Reuil
27085R	île de St-Germain	Eure	Louviers
27086R	île de l'Usine	Eure	Louviers
27087R	île de La Garenne N°1 (Nord)	Eure	Heudreville Sur Eure
27088R	île de La Garenne N°2 (Sud)	Eure	Fontaine Heudebourg
27089R	île Honfroy	Eure	Croisy Sur Eure
27090R	île Barbavent	Eure	Pacy Sur Eure
27091R	île de Fains	Eure	Fains
27092R	île de Bas	Eure	Gadencourt
27093R	île Mademoiselle	Eure	Merey
27094R	île des Renardières	Eure	Neuilly
27095R	île Royale	Eure	Ivry La Bataille
27096R	île de Gravelot	Eure	Ivry La Bataille
27097R	île de L'Usine	Eure	Ezy Sur Eure
27098R	île de La Malignerie N°1 (Nord-	Eure	Croth
27099R	île de La Malignerie N°2 (Sud-	Eure	Croth
27100R	île de St-Germain	Avre	St-Germain Sur Avre
27101R	île de Nonancourt	Avre	Nonancourt
27102R	île de La Ferrière	Risle	La Ferrière Sur Risle
27103R	île de l'Ancienne Usine	Risle	Glos Sur Risle
27104R	île de la Vallée N°1 (Sud)	Risle	Fréneuse Sur Risle
27105R	île de la Vallée N°2 (Est-Ouest)	Risle	Fréneuse Sur Risle
27106R	île de la Vallée N°3 (Nord-Ouest)	Risle	Fréneuse Sur Risle
27107R	île de Folleville N°1 (Sud)	Risle	St-Philbert Sur Risle
27108R	île de Folleville N°2 (Nord)	Risle	St-Philbert Sur Risle
27109R	île de Folleville N°3 (Ouest)	Risle	St-Philbert Sur Risle
27110R	île de Glos N°1 (Sud)	Risle	Glos Sur Risle
27111R	île de Glos N°2 (Nord)	Risle	Glos Sur Risle
27112R	île de la Baronnie N°1 (Est)	Risle	St-Philbert Sur Risle
27113R	île de la Baronnie N°2 (Ouest)	Risle	St-Philbert Sur Risle
27114R	île de la Baronnie N°3 (Nord)	Risle	St-Philbert Sur Risle
27115R	île de la Mouche N°1 (Sud)	Risle	St-Philbert Sur Risle
27116R	île de la Mouche N°2 (Est)	Risle	St-Philbert Sur Risle
27117R	île de la Mouche N°3 (Nord)	Risle	St-Philbert Sur Risle
27118R	île de l'Ermitage	Risle	Appeville-Annebault
27119R	île des Pâtures N°1 (Sud)	Risle	Appeville-Annebault
27120R	île des Pâtures N°2 (Nord)	Risle	Corneville Sur Risle
27121R	île du Prés Buisson	Risle	Corneville Sur Risle
27122R	île du Prés Conté	Risle	Corneville Sur Risle
27123R	île des Trois Moulins	Risle	Corneville Sur Risle
27124R	île de la Fabrique	Risle	Manneville Sur Risle
27125R	île du Trait	Seine	Poses
27126R	île sous l'Eglise	Seine	Poses
27127R	île de la Roche	Seine	Amfreville Sous Les Monts
27128R	île d'Amfreville	Seine	Amfreville Sous Les Monts
27129R	île Grande	Seine	Amfreville Sous Les Monts
27130R	île de Tournedos	Seine	Tournedos Sur Seine
27131R	île Motelle	Seine	Vatteville
27132R	île Martouse	Seine	Vatteville
27133R	île du Moulin	Seine	Connelles
27134R			
27135R	île du Sacq	Iton	Le Sacq

28 - EURE ET LOIRE

28001R	île de Nogent N°1	l'Huisne	Nogent-Le-Rotrou
28002R	île de Nogent N°2	l'Huisne	Nogent-Le-Rotrou
28003R	île de Cloyes	Le Loir	Cloyes sur le Loir
28004R	île de la Guimande	Le Loir	Douy
28005R	île du Prieuré	Le Loir	Douy
28006R	île de Douy	Le Loir	Douy

28007R	île des Rues	Le Loir	Douy
28008R	île le Verger	Le Loir	St Denis Les Ponts
28009R	îles des Communes	Le Loir	Châteaudun
28010R	île de Bonneval	Le loir	Bonneval
28011R	île de St Martin	Le Loir	Bonneval
28012R	île de Couture	Le Loir	Bonneval
28013R	île des Grands Prés	L'Eure	Villemeux sur Eure
28014R	île des Trois Moulines	L'Eure	Villemeux sur Eure
28015R	île de Charpon	L'Eure	Charpon
28016R	île de St Symphorien	L'Eure	St Gemme Monroval
28017R	île de Bécheret	L'Eure	St Gemme Monroval
28018R	île Amourette	L'Eure	St Gemme Monroval
28019R	île de Cherisy	L'Eure	Cherisy

29 - FINISTERE

29001R	île Saint Maurice	Laïta	Clohars Carnoet
29002R	île du Moulin	Odet	Quimper
29003R	île du Stall	Ellé	Locquénolé
29004R	île de Kerléon	Ellé	Locquénolé
29005R	île Pont Ar Scluz	Isole	Mellac
29006R	île de Toull Custum	Isole	Mellac

REF	ISLAND	lake / river	Commune
29007R	île de Kerrous	Isole	St-Thurien
29008R	île de Lostengoat	Isole	Bannalec
29009R	île aux Rats	Odet	Quimper
29010R	île du Vuzid	Aulne	Pleyben
29011R	île de Boudrac'h	Aulne	Châteauneuf Du Faou

30 - GARD

30001R	île des Faisans	Rhône	
30002R	île Saint Georges	Rhône	
30003R	île Oiselet	Rhône	Sauveterre
30004R	île Miemar	Rhône	Roquemaure
30005R	île de Piot	Rhône	Les Angles
30006R	île Barthelasse	Rhône	Pujaut
30007R	île Vallabrègues	Rhône	Beaucaire
30008R	île des Brotteaux	Rhône	Saint Etienne des Sorts
30009R	île Piliet	Rhône	Beaucaire
30010R	l'Ilion	Rhône	Beaucaire
30011R	île des Sables	Rhône	Fourgues
30012R	île de Comps	Gard ou Gardon	Comps
30013R	île Maynargue	Rhône	Pujault
30014R	île des Papes	Rhône	Villeneuve les Avignons

31 - HAUTE GARONNE

31001R	île des Ramiers	Garonne	Toulouse
31002R	îlot des Lapins	Garonne	Toulouse
31003R	île de Pecette	Garonne	Blagnac
31004R	île du Bazacle	Garonne	Toulouse
31005R	île du Bout du Pont	Garonne	Gourdan Polignac
31006R	île du Vieux Moulin 1	Garonne	Montréjeau
31007R	île du Vieux Moulin 2	Garonne	Ausson
31008R	île de Polignan	Garonne	Gourdan Polignac
31009R	île de Huos	Garonne	Huos
31010R	île du Moulin d'en Haut	Garonne	Pointis de Rivière
31011R	île Près de Camon de l'Eglise	Garonne	Pointis de Rivière
31012R	île de la Vieille	Garonne	St Gaudens
31013R	île de Gayes	Garonne	Labarthe Inard
31014R	île du Vicomte 1 (est)	Garonne	Pointis Inard
31015R	île du Vicomte 2 (Ouest)	Garonne	Pointis Inard
31016R	île de Hierle	Garonne	Labarthe Inard
31017R	île de la Garonnette	Garonne	Montespan
31018R	île de Campagnan	Garonne	Lestelle de St Martory
31019R	île de Lestelle 1 (ouest)	Garonne	Lestelle de St Martory
31020R	île de Lestelle 2 (est)	Garonne	Lestelle de St Martory
31021R	île de St Martory	Garonne	St Martory
31022R	île de Begue 1 (sud)	Garonne	St Martory
31023R	île de Begue 2 (nord)	Garonne	Mancioux
31024R	île de Roquefort 1 (sud)	Garonne	Roquefort sur Garonne
31025R	île de Roquefort 2 (nord)	Garonne	Boussens
31026R	île du Moulin	Garonne	Martres Tolosane
31027R	île de Barbe	Garonne	Palaminy
31028R	île de St Julien	Garonne	St Julien
31029R	île de Gonnat	Garonne	Carbonne
31030R	île de l'Institut	Garonne	Toulouse
31031R	île du Moulin de Naudin	Garonne	Toulouse
31032R	île de la Roque	Garonne	Gagnac sur Garonne
31033R	île de Plaisance	Ariège	Cintegabelle
31034R	île de Maure	Ariège	Cintegabelle
31035R	île de l'Ancienne Mine	Ariège	Cintegabelle

31036R	île du Treil	Ariège	Cintegabelle
31037R	île du Pétard	Ariège	Cintegabelle
31038R	île du Stade	Ariège	Cintegabelle
31039R	île de l'Usine	Ariège	Cintegabelle
31040R	île de la Molle	Arize	Montesquieu Volvestre
31041R	île Valentine	Garonne	Valentine
31042R	île Hueganac	Save	Hueganac

32 - GERS

32001R	île d'Autieges	Baïse	Condom
32002R	île de Solomiac	Gimone	Solomiac
32003R	île du Moulin du Pont	Baïse	Mirande
32004R	île d'Artigues	Baïse	Mirande
32005R	île de Mazères	Baïse	Baran
32006R	île de Biran	Baïse	Baran
32007R	île de Beauregard	Baïse	Condom
32008R	île de Cailloua	Adour	Riscle
32009R	île d' Armau	Adour	Goux
32010R	île de Préchac	Adour	Préchac Sur l'Adour
32011R	île de Condom	Baïse	Condom
32012R	île Berges du Gers	Gers	Masseube
32013L	île St Cricq	lac Ubly	St Christau
32014R	île Ornezan	Gers	Ornezan
32015R	île En Tuco	Gers	Masseube
32016R	île Orbessan	Gers	Orbessan
32017R	île de Pounelle	Ruisseau du Sablé	Pounelle
32018R	île du Moulin de Tapet	Uby	Tapet
32019R	île de Courrenssan	Ruisseau de Lauzoue	

REF	ISLAND	lake / river	Commune
32020R	île Auterive	Gers	Auterive
32021R	île Ponsan 1	La Petite Baise	Ponsan Soubiran
32022R	île Ponsan 2	La Petite Baise	Ponsan Soubiran
32023R	île Saint-Michel		
32024R	île Uby		

33 - GIRONDE

33001R	île d'Arcins	Garonne	Bouliac
33002R	île de la Lande	Garonne	Cadaujac
33003R	île de Gruère	Garonne	Preignac
33004R	île de l'Espérance / du Grand Bern	Garonne	La Réole / Rions
33005R	île aux Oies	Dordogne	Ste Terre
33006R	île de Civrac	Dordogne	Civrac de Dordogne
33007R	île de la Boursate / le Bicot ?	Dordogne	Castillon la Bataille / Ste Florence
33008R	île de Guilhem	Dordogne	Ste Florence
33009R	île de Civrac	Dordogne	St-Magne de Castillon
33010R	îlot de Pennot	Isle	Abzac
33011R	îlot de Guillon	Dronne	Lagorce
33012L	île aux Enfants	Lac d'Hourtin	Hourtin
33013L	île des Boucs	Lac de Lacanau	Lacanau
33014L	île aux Oiseaux (Ouest)	Lac de Lacanau	Lacanau
33015L	île aux Oiseaux (Est)	Lac de Lacanau	Lacanau
33016L	île de Sémignan	Lac de Lacanau	Lacanau
33017L	île de Vire Vieille	Lac de Lacanau	Lacanau
33018R	île de Gorre	Dordogne	Civrac Sur Dordogne
33019R	île de Manégat	Dordogne	St-Magne de Castillon
33020R	île de Ravalin	Dordogne	Mouliets et Villemartin
33021L	île du Bousquet	Lac Du Bousquet	Hostens
33022R	Ilot de l'Ecluse	Isle	Coutras
33023R	île du Gros Buisson	Isle	Abzac
33024R	île de la Passe	Isle	Coutras
33025R	île du Château	Isle	Coutras
33026R	île de l'Usine N° 1	Isle	St-Médard de Guisières
33027R	île de l'Usine N° 2	Isle	St-Médard de Guisières
33028R	île de l'Ecluse	Isle	Coutras
33029R	île de Rieux	Isle	St-Seurin Sur L'Isle
33030R	île de Logerie	Isle	St-Antoine Sur L'Isle
33031R	île de l'Ecluse de Logerie	Isle	St-Antoine Sur L'Isle
33032R	île de Coldefer	Garonne	Bourdelles
33033R	île de l'Espérance	Garonne	Castets en Dorthe
33034R	île Damanieu	Garonne	Ste-Croix du Mont
33035R	île Burgade	Garonne	Barsac
33036R	île de Raymond	Garonne	Paillet
33037R	île de Renon	Garonne	Portets
33038R	île Lamothe	Ciron	Preignac

34 - HERAULT

34001L	île Redondinnes Haut (Sud)	Lac de La Raviège	La Salvetat sur Agout
34002L	île Redondinnes Haut (Nord)	Lac de La Raviège	La Salvetat sur Agout
34003R	île de Tabarka	Orb	Maraussan
34004R	île de La Grange Neuve	Orb	Cessenon
34005R	île de La Bouriasse	Orb	Roquebrun
34006R	île de Canet N°1 (Sud)	Hérault	Canet

34007R	île de Canet N°2 (Nord)	Hérault	Canet
34008L	île des Loisirs	Etang de Luno	Agde
34009L	île St-Martin	Etang de Luno	Agde
34010L	île de la Toison d'Or	Etang de Luno	Agde
34011L	île d'Esclavon	Etang de Larnel	Villeneuve Les Maguelone
34012R	île de la Plangue	Lergue	Céyras
34013R	île de Pont Nico	Lergue	Lacoste
34014R	ile d'Arboux	Lergue	Lacoste
34015R	île du Bousquet	Lergue	Salelles
34016R	île des Olivettes	Lergue	Salelles
34017R	île de St-Fréchoux N°1 (Nord)	Lergue	Bosc
34018R	île de St-Fréchoux N°2 (Sud)	Lergue	Celles
34019L	île du Ponant	Etang du Ponant	La Grande Motte

35 - ILLE ET VILAINE

35001R	île aux Pies	Canal Nantes à Brest	Bain sur Oust
35002R	île aux Corbeaux	Canal Nantes à Brest	Bain sur Oust
35003R	île aux Geais	Canal Nantes à Brest	Bain sur Oust
35004R	île aux Chiens	Canal Nantes à Brest	Bain sur Oust
35005R	île Verte	Canal des Allemands	St.Benoit Des Ondes
35006R	île de Champcors	Vilaine & Canal de	Saint-Jacques-de-La-Lande
35007R	île Babelouze	Vilaine	Chavagne
35008R	île de Louvain	Vilaine	Goven
35009R	île d'Apigné	Vilaine	Rennes
35010R	île du Monastère	Canal d'Ille et Rance	Rennes
35011R	île des Loges	Vilaine	Rennes
35012R	île de la Créche	Vilaine	Rennes
35013R	île de Bel Air	Vilaine	Cesson Sévigné
35014R	île du Moulin de Tize	Vilaine	Cesson Sévigné
35015R	île d'Acigné	Vilaine	Noyal Sur Vilaine
35016R	île de la Motte	Vilaine	Acigné
35017R	île de la Goronnière	Vilaine	Servon Sur Vilaine
35018R	île de la Mercerais	Vilaine	Châteaubourg
35019R	île de Sévigné	Canal d'Ille et Rance	Rennes

REF	ISLAND	lake / river	Commune
35020R	île de Robinson	Canal d'Ille et Rance	St-Grégoire
35021R	île de la Charbonière	Canal d'Ille et Rance	St-Grégoire
35022R	île de Guérichet	Canal d'Ille et Rance	Betton
35023R	île de Betton	Canal d'Ille et Rance	Betton
35024R	île des Brosses	Canal d'Ille et Rance	Betton
35025R	île Chevret	Rance	St-Jouan Des Guérets
35026R	île Harteau	Rance	St-Jouan Des Guérets
35027R	île Notre Dame	Rance	St-Jouan Des Guérets
35028R	île Quincampois	Couesnon	La Blochais
35029R	île Guemain	Couesnon	Vieux Vy sur Couesnon
35030R	île Manoir	Couesnon	Vandel
35031R	île Pontavis	Couesnon	Pontavis
35032R	île Le Vivier	Loisance	Vivier

36 - INDRE

36001R	île Ruffec	La Creuse	Ruffec
36002R	île Tournon	La Creuse	Tournon St. Martin
36003R	île Néons Sur Creuse	La Creuse	Néons Sur Creuse
36004R	île Mijault	La Creuse	Sauzelles
36005R	île Davant	La Creuse	Le Blanc
36006R	île Chatillon N° 01	L'Indre	Chatillon sur Indre
36007R	île du Chateau	La Creuse	Ciron
36008R	île du Moulin	La Creuse	Tournon St. Martin
36009R	île Romefort	La Creuse	Ciron
36010R	île des Sarrasins	La Creuse	Preuilly
36011R	île de Preuilly	La Creuse	Preuilly
36012R	île Saint-Gildas	L'Indre	Chateauroux
36013R	île Bel-Air	L'Indre	Saint-Maur
36014R	île Saint-Maur	L'Indre	Saint-Maur
36015R	île Saint-Martin	L'Indre	Saint Maur
36016R	île de La Forge	L'Indre	Le Poinconnet
36017R	île de Bitray	L'Indre	Chateauroux
36018R	île de Mousseaux	L'Indre	Chateauraox
36019R	La Grande Ile	la Creuse	Levrais
36020R	La Petite Ile	la Creuse	Levrais
36021R	île Lavau	l'Arnon	Migny
36022R	île de La Gare	La Theols	Issoudun
36023R	île Chauvigny		
36024R	île des Fadeaux	L'Indre	Chateauroux
36025R	île du Lac	L'Indre	Chateauroux
36026R	île Moulin Neuf	L'Indre	Chateauroux
36027R	île de Vindoux	L'Indre	Chateauroux
36028R	île Petit-Valencais N° 01	L'Indre	Chateauroux
36029R	île Petit-Valencais N° 02	L'Indre	Chateauroux
36030R	île de Fourche	L'Indre	Mers sur Indre

36031R	île La Forge Basse	L'Indre	Claviere
36032R	île Gimon	L'Indre	Saint-Maur
36033R	île Les Planches	L'Indre	Saint-Maur
36034R	île de La Grande Fontaine	L'Indre	Saint-Maur
36035R	île du Petit Colombier	L'Indre	Saint-Maur
36036R	île Rouis	L'Indre	Saint-Maur
36037R	île Vaux N° 1	L'Indre	Niherne
36038R	île Vaux N° 2	L'Indre	Niherne
36039R	île Vaux N° 3	L'Indre	Niherne
36040R	île Vaux N° 4	L'Indre	Niherne
36041R	île de Parcay	L'Indre	Niherne
36042R	île Les Notes N° 1	L'Indre	Niherne
36043R	île Les Notes N° 2	L'Indre	Niherne
36044R	île Malaise N° 1	L'Indre	Niherne
36045R	île Malaise N° 2	L'Indre	Niherne
36046R	île Malaise N° 3	L'Indre	Niherne
36047R	île Miherne N° 1	L'Indre	Niherne
36048R	île Miherne N° 2	L'Indre	Niherne
36049R	île de Surins	L'Indre	Niherne
36050R	île Les Grands Regains	L'Indre	Niherne
36051R	île Mirebeau N° 1	L'Indre	Villedieu sur Indre
36052R	île Mirebeau N° 2	L'Indre	Villedieu sur Indre
36053R	île Le Pont	L'Indre	Villedieu sur Indre
36054R	île de Mehun N° 1	L'Indre	Villedieu sur Indre
36055R	île de Mehun N° 2	L'Indre	Villedieu sur Indre
36056R	île du Moulin	L'Indre	Villedieu sur Indre
36057R	île des Prés Férré	L'Indre	Villedieu sur Indre
36058R	île de Villedieu	L'Indre	Villedieu sur Indre
36059R	île Le Grand Puy	L'Indre	Villedieu sur Indre
36060R	île Le Petit Puy	L'Indre	Villedieu sur Indre
36061R	île Gilbault	L'Indre	Villedieu sur Indre
36062R	île Les Aunes	L'Indre	Villedieu sur Indre
36063R	île de Chambon	L'Indre	Villedieu sur Indre
36064R	île Les Vernaies	L'Indre	Villedieu sur Indre
36065R	île César	L'Indre	Villedieu sur Indre
36066R	île Les Reculées N° 1	L'Indre	Villedieu sur Indre
36067R	île Les Reculées N° 2	L'Indre	Villedieu sur Indre
36068R	île de Saint-Bonnet	L'Indre	Villedieu sur Indre
36069R	île Géreau N° 1	L'Indre	Buzançais
36070R	île Géreau N° 2	L'Indre	Buzançais
36071R	île Gatineau N° 1	L'Indre	Buzançais
REF	**ISLAND**	**lake / river**	**Commune**
36072R	île Gatineau N° 2	L'Indre	Buzançais
36073R	île Chasseau	L'Indre	Buzançais
36074R	île Les Coteaux N° 1	L'Indre	Buzançais
36075R	île Les Coteaux N° 2	L'Indre	Buzançais
36076R	île Les Coteaux N° 3	L'Indre	Buzançais
36077R	île Bonneau	L'Indre	Buzançais
36078R	île Buzançais N° 1	L'Indre	Buzançais
36079R	île Buzançais N° 2	L'Indre	Buzançais
36080R	île Grand Prés	L'Indre	Niaerne
36081R	île Colombier	Théols	Issoudin
36082R	île L'Andraulde	Théols	Issoudin
36083R	île Frapesles	Théols	Issoudin
36084R	île La Fosse	Théols	Issoudin
36085R	île Saint-Ladre	Théols	Issoudin
36086R	île Taureaux	Théols	Issoudin
36087R	île Savary N° 01	L'Indre	Le Tranger
36088R	île Savary N° 02	L'Indre	Clion
36089R	île Savary N° 03	L'Indre	Clion
36090R	île de La Prée N°1	l'Arnon	Ségry
36091R	île de La Prée N°2	l'Arnon	Ségry
36092R	île de La Prée N°3	l'Arnon	Ségry
36093R	île de Migny	l'Arnon	Migny
36094R	île de Reuilly	l'Arnon	Reuilly
36095R	île du Château N°1	La Théols	Reuilly
36096R	île du Château N°2	La Théols	Reuilly
36097R	île du Château N°3	La Théols	Diou
36098R	île La Genevraie	La Théols	Migny
36099R	île Bréviandes	La Théols	Sainte-Lizaigne
36100R	île de Reblay N°1	La Théols	Sainte-Lizaigne
36101R	île de Reblay N°2	La Théols	Sainte-Lizaigne
36102R	île de Reblay N°3	La Théols	Sainte-Lizaigne
36103R	île Saint-Soin N°1	La Théols	Sainte-Lizaigne
36104R	île Saint-Soin N°2	La Théols	Sainte-Lizaigne
36105R	île Saint-Soin N°3	La Théols	Saint-Georges-sur-Arnon
36106R	île de Saint-Georges	l'Arnon	Saint-Georges-sur-Arnon
36107R	île Néons N°2	La Creuse	Néons Sur Creuse
36108R	île du Moulin	Cher	Chabris
36109R	île de la Chaumerette	Creuse	Gargilesse Dampierre

36110R	île le Chenet	Creuse	Ceaulmont
36111R	île le Moulin Neuf	Creuse	Ceaulmont
36112R	île le Multon N°1 (Est)	Creuse	Le Menoux
36113R	île le Multon N° 2 (Ouest)	Creuse	Ceaulmont
36114R	île de la Croix	Creuse	Ceaulmont
36115R	île du Vivier	Creuse	Le Pêchereau
36116R	île de la Rivarenne	Creuse	Rivarenne
36117R	île de Drouille	Creuse	Oulches
36118R	île de l'Epine	Creuse	Ciron
36119R	île de La Chaise	Indre	Ciron
36120R	île de La Motte	Indre	Palluau Sur Indre
36121R	île du Gué Figuy	Indre	Palluau Sur Indre
36122R	île du Moulin Brulé	Indre	Palluau Sur Indre
36123R	île de St-Maur	Indre	St-Maur
36124R	île de Vilaine	Indre	St-Maur
36125R	île St-Martin N°1	Indre	Ardentes
36126R	île St-Martin N°2	Indre	Ardentes
36127R	île Mont la Chapelle	Creuse	Pouligny St-Pierre
36128R	île du Viaduc	Creuse	Le Blanc
36129R	île Bruxeuil 1	Renom	Bruxeuil
36130R	île Bruxeuil 2	Renom	Bruxeuil
36131R	île Diou	Théols	Diou
36132R	île Jufine	Indre	Montgivray
36133R	île Ribattes	Indre	Montgivray

37 - INDRE ET LOIRE

37001R	île Bouchard (1)	Vienne	
37002R	île Simon	Loire	Tours
37003R	île Aucard	Loire	Tours
37004R	île aux Vaches	Loire	Ste Ragedonde
37005R	île d'Or (1)	Loire	Amboise
37006R	île de Tours	Loire	Chinon
37007R	île Chapeau Bas	Loire	Noizay
37008R	Les îles Perchais	Loire	Noizay
37009R	île Bonnain	Cher	Azay sur Cher
37010R	île Port Foucault	Cher	Azay sur Cher
37011R	île des Boeufs	Loire	St Genouph
37012R	île Vade	Loire	Tours
37013R	île Butteaux	Loire	Tours
37014R	île Parc Honoré de Balzac	Loire	Tours
37015R	île Montcontour	Loire	Vouvray
37016R	île Sanson	Loire	St Avertin
37017R	L'île	Indre	Cormery
37018R	île St. Avertin N° 01	Cher	St. Avertin
37019R	île St. Avertin N° 02	Cher	St. Avertin
37020R	île Bouillons	Creuse	Yzeures Sur Creuse
37021R	île Marigny	Creuse	Yzeures Sur creuse
37022R	île du Chateau Royal	Indre	Azay Le Rideau

REF	ISLAND	lake / river	Commune
37023R	île de Thais N° 1	Creuse	Yzeures
37024R	île de Thais N° 2	La Creuse	Yzeures
37025R	île ducros Ormeaux	Loire	Vernou
37026R	île Negron	Loire	Negron
37027R	île Noiraye	Loire	La Noiraye
37028R	île Perchais	Loire	Noizay
37029R	île Quinquengrogne N° 01	Loire	Luynes
37030R	île Quinquengrogne N° 02	Loire	Fondettes
37031R	île Buda	Loire	Le Pont De Bresme
37032R	Belle Ile	Loire	Le Pont De Bresme
37033R	île César	Loire	Cing Mars la Pile
37034R	île aux Boeufs	Loire	Cing Mars la Pile
37035R	île à La Femme	Loire	Cing Mars la Pile
37036R	île Joli Coeur N° 01	Loire	Cing Mars la Pile
37037R	île Joli Coeur N° 02	Loire	Langais
37038R	île du Château	Loire	Langais
37039R	île Bertrand	Loire	Planchoury
37040R	île de La Providence	Loire	Brehemont
37041R	île aux Boeufs	Loire	Lignieres
37042R	île Thibaud	Loire	Lignieres
37043R	île de Courcay	Indre	Courcay
37044R	île de Truyes N°1	Indre	Truyes
37045R	île de Truyes N°2	Indre	Truyes
37046R	île Crotêt	Indre	Cormery
37047R	île du Flagourne N°1	Indre	Esvres
37048R	île du Flagourne N°2	Indre	Esvres
37049R	île de Veigné	Indre	Veigné
37050R	île de La Vennetière	Indre	Montbazon
37051R	île de L'Effondrée N°1	Indre	Montbazon
37052R	île de L'Effondrée N°2	Indre	Montbazon
37053R	île de la Bouchère	Indre	Montbazon

37054R	île de La Braye	Indre	Montbazon
37055R	île du Bourg Cocu	Indre	Vau Gourdon
37056R	île de La Frenaye N°1	Indre	Vau Gourdon
37057R	île de La Frenaye N°2	Indre	Vau Gourdon
37058R	île du Moulin N°1	Indre	Monts
37059R	île de Beaumer N°1	Indre	Monts
37060R	île de Beaumer N°2	Indre	Monts
37061R	île de Beaumer N°3	Indre	Monts
37062R	île du Moulin N°2	Indre	Monts
37063R	île de La Motte	Indre	Artannes
37064R	île du Château	Indre	Artannes
37065R	île d'Atannes	Indre	Artannes
37066R	île du Moulin N°3	Indre	Monts
37067R	île de Mettray N°1	Choissille	Mettray
37068R	île de Mettray N°2	Choissille	Mettray
37069R	île de Lege	Indre	Verneuil
37070R	île St. Germain	Indre	St. Jean-St. Germain
37071R	île St. Jean	Indre	St. Jean-St. Germain
37072R	île Beaulieu N°1	Indre	Beaulieu les Loches
37073R	île Beaulieu N°2	Indre	Loches
37074R	île du Donjon	Indre	Loches
37075R	île de Loches	Indre	Loches
37076R	île du Roi	Indre	Loches
37077R	île Corbery	Indre	Loches
37078R	île Auger	Indre	Chambourg sur Indre
37079R	île Boiret	Vienne	Candes St-Martin
37080R	île de St-Germain	Vienne	St-Germain Sur Vienne
37081R	île de Rassay	Vienne	St-Germain Sur Vienne
37082R	île du Petit Thouars	Vienne	St-Germain Sur Vienne
37083R	île à Seguin	Vienne	Beaumont En Veron
37084R	l'Ilette	Vienne	Beaumont En Veron
37085R	île Auger	Vienne	Chinon
37086R	île de Tours	Vienne	Chinon
37087R	île de Briançon	Vienne	Anché
37088R	île du Pont	Vienne	Panzoult
37089R	île Macchabée	Vienne	L'Ile Bouchard
37090R	île de Mougon	Vienne	Parcay Sur Vienne
37091R	île de la Tournure	Creuse	Descartes
37092R	île des Patrières	Creuse	Chambon
37093R	île du Pré Clou	Creuse	Chambon
37094R	île de Chambon	Creuse	Chambon
37095R	île de Neuville N°1 (Ouest)	Creuse	Yzeures Sur Creuse
37096R	île de Neuville N° 2 (Est)	Creuse	Yzeures Sur Creuse
37097R	île de la Baratière	Creuse	Yzeures Sur Creuse
37098R	île du Château N°2 (Sud)	Loire	La Chapelle Aux Naux
37099R	île de La Férandière	Loire	Bréhémont
37100R	île Gouiller ou Chevrou	Loire	Bréhémont
37101R	île de la Brunelière	Claise	Abilly
37102R	île La Garde	Claise	Abilly
37103R	île des Forges	Claise	Abilly
37104R	île de Cuffou	Claise	Abilly
37105R	île du Moulin Neuf	Claise	Abilly
37106R	île des Réaux	Claise	Le Grand Pressigny
37107R	île du Croissant	Loire	Bréhémont
37108R	île de La Bonde	Loire	St-Michel Sur Loire

REF	**ISLAND**	**lake / river**	**Commune**
37109R	île Pallu	Loire	St-Michel Sur Loire
37110R	île Buisson	Loire	Bréhémont
37111R	île du Than	Loire	Chouzé Sur Loire
37112R	île de la Boire Du Chêne N°1	Loire	Chouzé Sur Loire
37113R	île de la Boire Du Chêne N° 2	Loire	Chouzé Sur Loire
37114R	île de la Boire Du Chêne N° 3	Loire	Chouzé Sur Loire
37115R	île Bourdon	Loire	Chouzé Sur Loire
37116R	île Tenninguin	Loire	Chouzé Sur Loire
37117R	Grande Ile de Chouzé	Loire	Chouzé Sur Loire
37118R	La Petite Ile	Loire	La Chapelle Sur Loire
37119R	île de Bondésir	Loire	La Chapelle Sur Loire
37120R	île des Buteaux	Loire	La Chapelle Sur Loire
37121R	île de Port Neuf N°1 (Ouest)	Loire	La Chapelle Sur Loire
37122R	île de Port Neuf N°2 (Centre)	Loire	La Chapelle Sur Loire
37123R	île de Port Neuf N° 3 (Est)	Loire	La Chapelle Sur Loire
37124R	île du Batardeau N°1 (Ouest)	Loire	La Chapelle Sur Loire
37125R	île du Batardeau N°2 (Est)	Loire	La Chapelle Sur Loire
37126R	l'Ile St-Martin N°1 (Ouest)	Loire	Rigny-Ussé
37127R	l'Ile St-Martin N°2 (Est)	Loire	Rigny-Ussé
37128R	île du Saut (Sud)	Loire	Rigny-Ussé
37129R	île Garaud	Loire	St-Patrice
37130R	île du Buisson Pichet N°1 (Ouest)	Loire	St-Patrice
37131R	île du Buisson Pichet N°2 (Centre)	Loire	St-Patrice
37132R	île du Buisson Pichet N°3 (Est)	Loire	St-Patrice

37133R	Les Iles Noires	Loire	La Riche
37134R	île de la Bourdonnerie N°1 (Nord)	Loire	Rochecorbon
37135R	île de la Bourdonnerie N°2 (Sud)	Loire	La Ville Aux Dames
37136R	île de Vouvray	Loire	Vouvray
37137R	île de St-Brice	Loire	Montlouis Sur Loire
37138R	île des Bordes	Loire	Noizay
37139R	île aux Mouettes	Loire	Amboise
37140R	île de Chargé	Loire	Chargé
37141R	île de la Grande Maison	Loire	Limeray
37142R	île de la Calonniere N°1 (Ouest)	Loire	Limeray
37143R	île de la Calonniere N°2 (Est)	Loire	Mosnes
37144R	île de la Barre	Loire	Mosnes
37145R	île de Saugeons N°1 (Ouest)	Loire	Cangey
37146R	île de Saugeons N°2 (Ouest de La	Loire	Cangey
37147R	île de la Poterie	Loire	Mosnes
37148R	île d'Azay	Indre	Azay Sur Indre
37149R	île du Château	Indre	La Chapelle St-Blaise
37150R	île du Piquelin N°1 (Nord)	Indre	La Chapelle St-Blaise
37151R	île du Piquelin N°2 (Ouest)	Indre	La Chapelle St-Blaise
37152R	île du Piquelin N°3 (Sud)	Indre	La Chapelle St-Blaise
37153R	île du Piquelin N°4 (Est)	Indre	La Chapelle St-Blaise
37154R	île Bussard	Indre	Bréhémont
37155R	île Vinette	Indre	Bréhémont
37156R	île du Mélier	Indre	Rigny-Ussé
37157R	île Fourmignon	Indre	Rigny-Ussé
37158R	île du Pont Neuf	Indre	Rigny-Ussé
37159R	île du Pont du Vivier	Indre	Rigny-Ussé
37160R	île de Cuzé	Indre	Huismes
37161R	île du Pré Féchaud	Indre	Huismes
37162R	île de Villandry N°1 (Ouest)	Cher	Villandry
37163R	île de Villandry N°2 (est)	Cher	Villandry
37164R	île de Moulin Fort	Cher	Chisseaux
37165R	île Sainte-Barbe	Loire	St-Patrice
37166R	île Chemille 1	Indrois	Chemillé sur Indrois
37167R	île Chambourg	Indre	Chambourg sur Indre

38 - ISERE

38001R	Petite île de la Platière	Rhône	Sablons
38002R	Grande île de la Platière	Rhône	St Maurice l'Exil
38003R	île la Serre	Rhône	Sault Brenaz
38004R	île Malton	Isère	St Quentin sur Isère
38005R	la Grande Ile	Isère	Royon
38006R	île Méant	Rhône	Anthon
38007R	île Dompierre	Rhône	Aoste
38008R	île des Cotés	Rhône	Aoste
38009R	île du Noyé	Rhône	Sablons
38010R	île Falcon	Isère	Vizille
38011R	l'Ile	Isère	La Pierre
38012R	île de la Vache	Isère	Lumbin
38013R	île du Fay	Isère	Crolles
38014R	île des Trappes	Isère	Crolles
38015R	île Mayards	Isère	Crolles
38016R	île du Rafour	Isère	Bernin
38017R	île d'Amblard	Isère	Bernin
38018R	île Ions	Isère	Froges
38019R	île de la Bâtie	Isère	Villard-Bonnot
38020R	île du Bois Français	Isère	Le Versoud
38021R	île d'Amour	Isère	Grenoble
38022R	île Rose	Isère	Voreppe
38023R	île Gabourg	Isère	Voreppe
38024R	île Magnin	Isère	Voreppe
38025R	île de la Porte	Isère	Grenoble

REF	ISLAND	lake / river	Commune
38026R	île Fleuvant	Rhône	Saint Quentin
38027R	île Izoire	Rhône	Vinay
38028R	île Chapoteau	Rhône	Motz
38029R	île Les Traverses	Rhône	Sablons
38030R	île de Vertrieu N°1(Ouest)	Rhône	Vertrieu
38031R	île de Vertrieu N°2 (Est)	Rhône	Vertrieu
38032R	île le Grand Brotteau	Rhône	Montalieu-Vercieu
38033R	île du Grand Brotteau	Rhône	Brangues
38034R	île Mas d'en l'Ilon	Rhône	Les Avenieres
38035R	île Les Molottes N°1 (Nord)	Rhône	Les Avenieres
38036R	île Les Molottes N°2 (Est)	Rhône	Les Avenieres
38037R	île Les Molottes N°3 (Sud-Ouest)	Rhône	Les Avenieres
38038R	île Les Molottes N°4 (Sud)	Rhône	Les Avenieres
38039R	île Les Molottes N°5 (Centre)	Rhône	Les Avenieres
38040R	île Graviers Grand-Jean	Rhône	Les Avenieres
38041R	île du Bois du Cerisier	Rhône	Les Avenieres
38042R	île du Pont	Isère	Voreppe

38043R	île Machuret	Isère	Voreppe
38044R	île Rose	Isère	Moirans
38045R	île Baron	Isère	Moirans
38046R	île Bernard	Isère	Moirans
38047R	île Barre	Isère	St-Quentin Sur Isère
38048R	île de la Caille	Morge	Tullins
38049R	île Rose ou Cottelard	Isère	St-Quentin Sur Isère
38050R	île Barbier	Isère	St-Quentin Sur Isère
38051R	île Marianne	Isère	St-Quentin Sur Isère
38052R	île Chapoton	Isère	La Rivière
38053R	La Grande Ile	Isère	La Rivière

39 - JURA

39001R	île Brevans	Doubs	Dole
39002R	île Azans	Doubs	Dole
39003R	île de La Base Fluviale	Doubs	Dole
39004R	île Mont-Rouge	Doubs	Dole
39005R	île de Fraisans	Canal du Rhone au	Fraisans
39006R	île des Mottes	Doubs	Longwy sur le Doubs
39007R	île Mathieu	Doubs	Peseux
39008R	île Puliots	Doubs	Champdivers
39009R	La Grande Ile N°1 (Sud)	Doubs	Molay
39010R	La Grande Ile N°2 (Nord)	Doubs	Parcey
39011R	île Varlois N°1 (Sud)	Doubs	Parcey
39012R	île Varlois N°2 (Nord)	Doubs	Gevry
39013R	île des Trêches	Doubs	Choisey
39014R	île Les Tranches	Doubs	Dole
39015R	île de Crissey N°1 (Sud)	Doubs	Crissey
39016R	île de Crissey N°2 (Nord)	Doubs	Dole
39017R	île de Rochefort	Doubs	Rochefort Sur Nenon
39018R	île du Bas des Prés	Doubs	Audelange
39019R	île Meix d'Eclangeot	Doubs	Audelange
39020R	île sur la Rivière	Doubs	Orchamps
39021R	île du Moulin Du Roi N°1 (Ouest)	Doubs	Salans
39022R	île du Moulin Du Roi N°2 (Centre)	Doubs	Salans
39023R	île du Moulin Du Roi N° 3 (Est)	Doubs	Salans

40 - LANDES

40001L	île Taron	Lac Biscarrosse-	Biscarrosse
40002L	île Promenade Fleurs N°1 (Ouest)	Etang d'Aureilhan	Mimizan
40003L	île Promenade Fleurs N°2 (Est)	Etang d'Aureilhan	Mimizan
40004L	île Verte N°1 (Nord)	Etang de Léon	St-Girons En Marensin
40005L	île Verte N°2 (Sud)	Etang de Léon	Léon
40006L	île de La Plage	Etang de Léon	Léon
40007L	île d'Huchet	Etang de Léon	Léon
40008L	île de La Nasse	Etang de Léon	Léon
40009L	île du Lac Marin	Lac Marin	Soustons
40010L	île du Vieux Nicot	Etang de Soustons	Soustons
40011R	île de Mirepech	Adour	Ste-Marie De Gosse
40012R	île d'Onard	Adour	Onard
40013R	île de Janot	Gave d'Oloron	Sorde l'Abbaye
40014R	île de Sorde N°1 (Nord)	Gave d'Oloron	Sorde l'Abbaye
40015R	île de Sorde N°2 (Sud)	Gave d'Oloron	Sorde l'Abbaye
40016R	île le Bimier	Gave d'Oloron	Sorde l'Abbaye
40017R	île de Lille	Gave d'Oloron	Sorde l'Abbaye
40018R	île Le Cout	Gave d'Oloron	Sorde l'Abbaye

41 - LOIRE ET CHER

41001R	île la Motte	Loire	Romorantin Lanthenay
41002R	île Plage Montrichard (1)	Loire	Montrichard
41003R	île Paradis	Loir	Vendôme
41004R	île des Grands Gerbiers	Loir	Vendôme
41005R	île Arches	Loir	Vendôme
41006R	île Petits Moulins	Loir	Vendôme
41007R	île Fabot	Loir	Vendôme
41008R	île Grands Prés	Loir	Vendôme
41009R	île Petits Prés	Loir	Vendôme
41010R	île d'Epes	Loir	Vendôme
41011R	île Fisseau	Loir	Vendôme

REF	ISLAND	lake / river	Commune
41012R	île de Lamotte	Beuvron	Lamotte Beuvron
41013R	île de St-Aignan	Cher	St-Aignan
41014R	île du Barrage	Cher	St-Aignan
41015R	île Sanitas	Cher	Noyers sur Cher
41016R	île de Claveau	Cher	Gievres
41017R	île du Breuil	Loir	Troo
41018R	île de Prazay N°1 (Nord/Ouest)	Loir	Montoire sur Le Loir
41019R	île de Prazay N°2 (Sud/Ouest)	Loir	Montoire sur Le Loir
41020R	île de Prazay N°3 (Nord/Est)	Loir	Montoire sur Le Loir
41021R	île de Prazay N°4 (Sud/Est)	Loir	Montoire sur Le Loir

41022R	île de la Folie	Loir	Lavardin
41023R	île de la Mouline	Loir	St-Firmin des Prés
41024R	île de la Corne de L'Isle	Loir	St-Firmin des Prés
41025R	île du Clos des Gués	Loir	Pezou
41026R	île de Saugeons N°2 (Est de la	Loire	Veuves
41027R	île de la Chaumine	Loire	Veuves
41028R	île de Rilly	Loire	Rilly sur Loire
41029R	île de St-Dyé	Loire	Suèvres
41030R	île des Grands Herbages	Loire	Suèvres
41031R	île de Muides	Loire	Muides sur Loire
41032R	île de Nouan	Loire	Nouan sur Loire
41033R	île de Boutet	Cher	Châtres sur Cher
41034R	île de St-Julien	Cher	St-Julien sur Cher
41035R	île des Prés Longs	Cher	Pouillé
41036R	île du Moulin d'Angé	Cher	Angé
41037R	île de la Salle	Cher	Bourré
41038R	Picard	Cher	St-Julien de Chédon
41039R	île de la Grelottiere	Cher	St-Julien de Chédon
41040R	île de Larray	Sauldre	Selles sur Cher
41041R	île de Champ Le Roi	Sauldre	Pruniers en Sologne
41042R	île des Mousseaux	Sauldre	Romorantin Lanthenay
41043R	île de l'Aunay	Sauldre	Romorantin Lanthenay
41044R	île du Moulin Neuf	Sauldre	Villeherviers
41045R	île St-Thaurin	Sauldre	La Ferté Imbault
41046R	île de Belleville	Sauldre	Salbris
41047R	île de Châtillon	Sauldre	Salbris
41048R	île du Château N°1 (Ouest)	Petite Sauldre	Souesmes
41049R	île du Château N°2 (Nord)	Petite Sauldre	Souesmes
41050R	île du Château N°3 (Sud)	Petite Sauldre	Souesmes
41051R	île du Château N°4 (Est)	Petite Sauldre	Souesmes
41052R	île de Tour	Beuvron	Tour en Sologne
41053R	île des Bourbons N°1 (Ouest)	Beuvron	Tour en Sologne
41054R	île des Bourbons N°2	Beuvron	Bracieux
41055R	île de Romorantin	Sauldre	Romorantin Lanthenay
41056R	île de Chabris	Cher	Gievres

42 - LOIRE

42001R	Grande île de La Platière (1) (2)	Loire	St Pierre de Bœuf
42002R	île Berthier	Loire	Roanne
42003R	île Le Chatelet	Loire	Chambles
42004R	île du Barrage N°1	Loire	St-Just St-Rambert
42005R	île du Vieux St-Just	Loire	St-Just St-Rambert
42006R	île de Port Haut	Loire	St-Just St-Rambert
42007R	île de la Graviere	Loire	Unias
42008R	île des Petits Chambons	Loire	Montrond les Bains
42009R	île du Château de la Roche	Loire	St-Priest la Roche
42010R	île du Barrage N°2	Loire	St-Just St-Rambert
42011R	île Les Chambons	Loire	Mably
42012R	île de Varenne	Loire	Roanne
42013R	île de Praléry	Loire	Balbigny
42014R	île de la Croix Jaune	Loire	Nervieux
42015R	île Les Perriers	Loire	Mizerieux
42016R	île de Bigny	Loire	Feurs
42017R	île de la Petite Motte	Loire	Feurs
42018R	île de Villeneuve	Loire	Chambéon
42019R	île Laffont	Loire	St-Laurent la Conche
42020R	île de St-Laurent N°1	Loire	St-Laurent la Conche
42021R	île de St-Laurent N°2	Loire	St-Laurent la Conche
42022R	île de Magnieux N°1 (Est)	Loire	St-Laurent la Conche
42023R	île de Magnieux N°2 (Nord)	Loire	Chambéon
42024R	île de Magnieux N°3 (Ouest)	Loire	Magneux Haute Rive
42025R	île des Rayons N°1	Loire	Marclopt
42026R	île des Rayons N°2	Loire	Chalain le Comtal
42027R	île du Barrage de Grangent	Loire	St-Just St-Rambert
42028R	île aux Robert	Sornin	Charlieu
42029R	île Moulin	Aix	Pommiers
42030R	île du Pont du Rhins	Coteau	Rhins
42031R	île du Port de Roanne	Loire	Roanne

43 - HAUTE LOIRE

43001R	île Le Beau	Allier	Azerat
43002R	île Marcoux	Allier	Azerat
43003R	île Chambon	Allier	Azerat
43004R	île Magaud	Allier	Azerat
43005R	île Rouland	Allier	La Mothe

REF	ISLAND	lake / river	Commune

43006R	île de La Vigerie	Allier	La Mothe
43007R	île du Pont de La Mothe	Allier	La Mothe
43008R	île de La Fabrique	Allier	Brioude
43009R	île Dardelin	Allier	Brioude

43010R	île de La Tour	Allier	Brioude
43011R	île de Vieille Brioude	Allier	Vieille-Brioude
43012R	île de Blassac	Allier	Blassac
43013R	île Laboue N°1	Allier	Blassac
43014R	île Laboue N°2	Allier	Blassac
43015R	île de Lavoûte	Allier	Lavoûte-Chilhac
43016R	île du Village de Vacances	Allier	Lavoûte-Chilhac
43017R	île de Charobe	Allier	Chilhac
43018R	île de Fontannes	Allier	Fontannes
43019R	île du Ribet	Loire	La Chapelle d'Aurec
43020R	île Aubaigue	Loire	La Chapelle d'Aurec
43021R	île du Cendron	Loire	Monistrol sur Loire
43022R	île des Grand-Vignes	Loire	Bas en Basset
43023R	île de Basset	Loire	Bas en Basset
43024R	île du Barrage	Loire	Retournac
43025R	île de Vousse	Loire	Retournac
43026R	île du Batelier	Loire	Chamalières sur Loire
43027R	île de la Gare	Loire	Chamalières sur Loire
43028R	île des Viges	Loire	Chamalières sur Loire
43029R	île du Moulin	Loire	Chamalières sur Loire
43030R	île de Leyret	Loire	Roche en Régnier
43031R	île de Chamboulive	Loire	Vorey
43032R	île Vorey N° 1	Loire	Vorey
43033R	île Vorey N° 2	Loire	Vorey
43034R	île Vorey N° 3	Loire	Vorey
43035R	île de Cheyrac	Loire	St-Vincent
43036R	île du Stade	Loire	Coubon
43037R	île de Volhac	Loire	Coubon

44 - LOIRE ATLANTIQUE

44001R	île Saint Nicolas des défunts	Loire	Saint Nazaire
44002R	île Beaulieu (1)	Loire	Nantes
44003R	île Forget	Loire	St Sébastien sur Loire
44004R	île Pinette	Loire	St Sébastien sur Loire
44005R	île de Gache	Loire	Varades
44006R	île Batailleuse	Loire	Varades
44007R	île Brillant	Loire	Anetz
44008R	île Kerguelen	Loire	Ancenis
44009R	île Boire Rousse	Loire	Anetz
44010R	île du Bernardeau	Loire	Ancenis
44011R	île aux Moines	Loire	Ancenis
44012R	île Delage	Loire	Ancenis
44013R	île Coton	Loire	Ancenis
44014R	île Macrière	Loire	Oudon
44015R	île Neuve	Loire	Oudon et Le Cellier
44016R	île la Pierre du Drain (1)	Loire	Oudon
44017R	île Perdue	Loire	Oudon
44018R	île Dorelle	Loire	Le Cellier
44019R	île Ripoche	Loire	Mauves sur Loire
44020R	île Buzay	Loire	La Chapelle Basse Mer
44021R	île d'Arroux	Loire	St Julien de Concelles
44022R	île De Monty	Loire	Thouare Sur Loire
44023R	île du Haut Bois (1)	Loire	St Julien de Concelles
44024R	île du Taillis (1)	Loire	St Julien de Concelles
44025R	île de la Chenaie	Loire	St Julien de Concelles
44026R	île Héron (1)	Loire	St Sébastien sur Loire
44027R	île Melet	Loire	Ingrondes
44028R	île Moron (1)	Loire	Champtoreaux
44029R	île Massereau	Loire	Frossay
44030R	île Aroux	Loire	Mauves sur Loire
44031R	île de Mazin	Parc régional de Brière	St. Joachim
44032R	île de Pendille	" " "	St. Joachim
44033R	île de Fedrun	" " "	St. Joachim
44034R	île d'Errand	" " "	St.Malo De Guersac
44035R	île de Ménac	" " "	St. Joachim
44036R	île d'Aignac	" " "	St. Joachim
44037R	île Oliveau	" " "	Crossac
44038R	île Bais	" " "	St. Joachim
44039R	île de Languiste	" " "	St. Malo De Guersac
44040R	île Brecun	" " "	St. Joachim
44041R	île L'Enifun ou Eniphen (1)	Marais Salant	Guérande pas une
44042R	île Saille (1)	Marais Salant	Guérande pas une
44043R	île Rostu	Marais	Mesquer
44044R	île Villeneuve (1)	Marais	Guérande pas une
44045R	île des Rochelles	Marais	St. Marc
44046R	île des Poulhauts	Marais	St. Marguerite
44047R	île Pré	Marais	St. Marguerite
44048R	île Redonnis	Marais	Pornichet
44049R	île Serac	Marais	Pornichet
44050R	île Poulica	Marais	Pornichet
44051R	île Baudry	Marais	Pornichet
44052R	île de Beauregard	Marais	St. André des Eaux

REF	ISLAND	lake / river	Commune
44053R	île d'En Bas	Marais	St. André des Eaux
44054R	île Passouer	Marais Gde Brière	St. André des Eaux
44055R	île Piolais	Marais Gde Brière	St. André des Eaux
44056R	île Lormette	Marais Gde Brière	St. André des Eaux
44057R	île Cormier	Marais Gde Brière	St. André des Eaux
44058R	île Ranlieu	Marais Gde Brière	St. André des Eaux
44059R	île de La Pierre	Marais Gde Brière	St. André des Eaux
44060R	île de Cotres	Marais Gde Brière	St. André des Eaux
44061R	île d'Iou	Marais Gde Brière	St. André des Eaux
44062R	île du Moulin	Marais Gde Brière	St. André des Eaux
44063R	île de Versailles (1)	L'Edre	Nantes
44064R	île Pinette N°2	Loire	Basse-Goulaine
44065R	île Héron N°1	Loire	Basse-Goulaine
44066R	île Bernadette	L'Ognon	Pont St-Martin
44067R	île de Champtocé	Loire	Chamtocé sur Loire
44068R	île Mocquart	Loire	Varades
44069M	île de Deça	Marais Gde Brière	Ste Reine de Bretagne
44070R	île Clémentine	Loire	Ste Luce sur Loire
44071R	île Perdue N°2 (Ouest)	Loire	Le Cellier
44072R	île Verte	Loire	Ancenis
44073R	île de la Liberté	Loire	Coueron
44074R	île de la Motte	Loire	Indre
44075R	île Pivin	Loire	St Jean de Boiseau
44076R	île Ville en Bois N°2	Loire	Le Pellerin
44077R	île Thérèse	Loire	Coueron
44078R	île Sardine	Loire	Le Pellerin
44079R	île Heret	Loire	Le Pellerin
44080R	Belle Ile	Loire	Le Pellerin
44081R	île de la Maréchale	Loire	Frossay
44082R	île du Carnet	Loire	Frossay
44083R	île Pipy	Loire	Bouée
44084R	île de Lavau	Loire	Bouée
44085R	île St Denis	Erdre	Sucé sur Erdre
44086R	île de Mazerolles (1)	Erdre	Sucé sur Erdre
44087M	île du Gonlé	Marais Gde Brière	St Nazaire
44088M	île de Lesnais	Marais Gde Brière	St Nazaire
44089M	île de Dela	Marais Gde Brière	Ste Reine de Bretagne
44090R	île de Masses	Loire	Frossay
44091R	île des Bois		

45 - LOIRET

45001R	île Mahis	Loire	St Benoit sur Loire
45002R	île Charlemagne	Loire	Orléans
45003R	île Grande	Loire	St Père sur Loire
45004R	île des Béchets	Loiret	Olivet
45005R	île du Grand Lac	Loire	Beaugency
45006R	île de Port Mallet N°1 (Sud)	Loire	Mareau Aux Prés
45007R	île de Port Mallet N°2 (Nord)	Loire	St-Ay
45008R	île de Mareau	Loire	Mareau aux Prés
45009R	île de St-Pryve-St-Mesmin	Loire	St-Pryve-St-Mesmin
45010R	île aux Canes	Loire	Guilly
45011R	île du Port	Loire	St. Benoît Sur Loire
45012R	île du Milieu	Loire	St. Firmin Sur Loire
45013R	île aux Chevres	Loire	Châtillon Sur Loire
45014R	île d'Ousson	Loire	Châtillon Sur Loire
45015R	île de Bonny	Loire	Bonny Sur Loire
45016R	île Bon	Loire	Beaulieu
45017R	île à Jamot	Loire	Beaulieu
45018R	île des Butteaux	Loire	Beaulieu
45019R	île de Verteau N°1 (Ouest)	Loire	Beaulieu
45020R	île de Verteau N°2 (Centre et Est)	Loire	Beaulieu
45021R	île des Combles	Loire	Châtillon Sur Loire
45022R	île de Cepoy	Loing	Cepoy
45023R	île de Grand Lancy	Loing	Chalette Sur Loing
45024R	île St-Dominique	Loing	Montargis
45025R	île de Montargis	Loing	Montargis
45026R	île des Closiers	Loing	Montargis
45027R	île du Lac des Closiers	Loing	Montargis
45028R	île de la Mère Dieu	Loing	Amilly
45029R	île du Gros Moulin	Loing	Amilly
45030R	île de Gienne	Loing	Montcresson
45031R	île de Montcresson	Loing	Montcresson
45032R	île de la Borde	Loing	Montbouy

46 - LOT

46001R	île Escouanes	Dordogne	Prudhomat
46002R	île Calypso	Dordogne	Carrenac
46003R	île Prade	Dordogne	Carrenac
46004R	île Grand Bourgnoux	Dordogne	Mauthieres

46005R	île Borgne	Dordogne	Lacave
46006R	île Bastit	Dordogne	Bastit
46007R	île Souillac N°1	Dordogne	Souillza
46008R	île Souillac N°2	Dordogne	Souillza
46009R	île La Treyne	Dordogne	Lacave
46010R	île du Pont du Gluges	Dordogne	Gluges

REF	ISLAND	lake / river	Commune
46011R	île Creysse	Creysse	Creysse
46012R	île Pinsac	Dordogne	Pinsac
46013R	île Dufau	Dordogne	Carenac
46014R	île La Fouche N°1	Dordogne	Carenac
46015R	île La Fouche N°2	Dordogne	Carenac
46016R	île Mezels N°1	Dordogne	Vayrac
46017R	île Mezels N°2	Dordogne	Vayrac
46018R	île Barbuse	Dordogne	Vayrac
46019R	île Gardelle	Dordogne	Foirac
46020R	île Pont Miret	Dordogne	Foirac
46021R	île Barrie	Dordogne	Foirac
46022R	île Bourgnatelle N°1	Dordogne	Bretenoux
46023R	île Bourgnatelle N°2	Dordogne	Bretenoux
46024R	île du Vieux Bourg N°1	Cere	Biars sur Cere
46025R	île du Vieux Bourg N°2	Cere	Biars sur Cere
46026R	L'Ile	Lot	Faycelles
46027R	île de Belcastel	Dordogne	Lacave
46028R	île de Blanzaguet	Dordogne	St-Sozy
46029R	île des Pasturals N°1 (Ouest)	Dordogne	Tauriac
46030R	île des Pasturals N°2 (Est)	Dordogne	Prudhomat
46031R	île de Gintrac	Dordogne	Prudhomat
46032R	île de Bouzols	Dordogne	Prudhomat
46033R	île de Granou	Dordogne	Prudhomat
46034R	île de Lasfargues	Cère	Prudhomat
46035R	île de Girac	Cère	Bretenoux
46036R	île de Bretenoux	Cère	Bretenoux
46037R	île du Moulin de Cère	Cère	Bretenoux
46038R	île de Bélaye	Lot	Belaye
46039R	île des Carbonnières	Lot	Mercuès
46040R	île du Stade	Lot	Cahors
46041R	île de Pasturat	Lot	Arcambal
46042R	île des Masseries	Lot	St-Géry
46043R	île de St-Cirq	Lot	St-Cirq Lapopie
46044R	île de Crégols N°1 (Sud)	Lot	St-Cirq Lapopie
46045R	île de Crégols N°2 (Nord)	Lot	St-Cirq Lapopie
46046R	île de Ribot N°1 (Sud Ouest)	Lot	Crégols
46047R	île de Ribot N°2 (Nord Est)	Lot	Cénevières
46048R	île de Calvignac N°1 (Nord)	Lot	Calvignac
46049R	île de Calvignac N°2 (Est)	Lot	Calvignac
46050R	île de la Capellette N°1 (Ouest)	Lot	Cajarc
46051R	île de la Capellette N°2 (Centre)	Lot	Cajarc
46052R	île de Marcilhac	Célé	Marcilhac Sur Célé
46053R	île du Terrier	Célé	Figeac
46054R	île Barry	Alzou	Gramat
46055R	île Regardet	Alzou	Gramat
46056R	île Causse	Alzou	Gramat
46057R	île Montcuq	Petite Barguelonne	Montcuq

47 – LOT ET GARONNE

47001R	île Moncrabeau	Baïse	Moncrabeau
47002R	île de La République	Baïse	Moncrabeau
47003R	île de La Vialere	Baïse	Moncrabeau
47004R	île de Lapierre	Baïse	Moncrabeau
47005R	île Bioue	Baïse	Moncrabeau
47006R	île d'Astaffort	Gers	Astaffort
47007R	île St. Sebastien N°1	Garonne	Moneurt
47008R	île St. Sebastien N°2	Garonne	Aiguillon
47009R	île de Balan N°1 (Ouest)	Garonne	Port Sainte-Marie
47010R	île de Balan N°2 (Est)	Garonne	Bazens
47011R	île Merle N°1 (Ouest)	Garonne	Bazens
47012R	île Merle N°2 (Est)	Garonne	Clermont-Dessous
47013R	île de Palés	Lot	Lafitte Sur Lot
47014R	île de Loustal	Lot	Clairac
47015R	île de Recaillau	Baïse	Moncrabeau
47016R	île du Moulin	Dropt	Monteton
47017R	île de Mérigot	Dropt	Auriac Sur Dropt

48 - LOZERE

48001L	île de Naussac	Réservoir de Naussac	Naussac
48002R	île de Jarnelle	Lot	La Canourgue
48003R	île de Mende	Lot	Mende
48004R	île Pineton	Colagne	Marvejols
48005R	île de Pont-Pessil	Colagne	Marvejols

48006R	île de Saliège	Tarn	Bédoués
48007R	île de Malzieu	Truyère	Le Malzieu-Ville
48008R	île de Ménia	Truyère	St-Léger Du Malzieu
48009R	île des Paladines	Truyère	Chaulhac

49 - MAINE ET LOIRE

49001R	île de Chalonnes	Loire	Chalonnes sur Loire
49002R	Petite Ile	Loire	Les Ponts de Cé
49003R	île de Gennes	Loire	Gennes
49004R	île Behuard	Loire	Behuard
49005R	île de Montravers	Loire	Chalonnes sur Loire
49006R	île Neuve du Touchais	Loire	Chalonnes sur Loire
REF	**ISLAND**	**lake / river**	**Commune**
49007R	île Monsieur	Loire	St Germain des Prés
49008R	île d'Ardessais	Loire	St Germain des Prés
49009R	île Pouzéi	Loire	St Germain des Prés
49010R	île aux Prunes	Loire	St Germain des Prés
49011R	île Bataillon	Loire	La Pommeraye
49012R	île de la Guesse	Loire	La Pommeraye
49013R	île Meslet	Loire	Le Mesnil en vallée & Le Fresne /Loire
49014R	île Buzay	Loire	St Florent Le Vieil
49015R	île aux Bergères	Loire	St Florent Le Vieil
49016R	île Coton	Loire	Drain
49017R	île St Aubin	Sarthe & Mayenne	Angers
49018R	île aux Chevaux	Loire	St eGemmes sur Loire
49019R	île au Bourg	Loire	Ste Gemmes sur Loire
49020R	île Ardouin	Loire	Saumur
49021R	île Batailleuse	Loire	St Florent le Vieil
49022R	île Mocquart	Loire	St Florent le Vieil
49023R	île Bigeard	Loire	Le Mesnil en Vallée
49024R	île Cache	Loire	St Florent le Vieil
49025R	île Mureau	Loire	Behuard
49026R	île Gourgoin	Loire	Ste Gemmes sur Loire
49027R	Belle île	Loire	Juigne sur Loire
49028R	île Michocheau	Loire	Saumur
49029R	île Gaultier	Loire	Chênehutte-Trêves-Cuneau
49030R	île du Saule	Loire	Saumur
49031R	île Moron	Loire	La Varenne
49032R	île Blaison	Loire	Gotier Blaison
49033R	île Bruneau	Loire	Montreuil Sur Loire
49034R	île Amour	Loire	Ecoufland
49035R	île d'Offard	Loire	Saumur
49036R	île Tancre	Loire	Rochefort sur loire
49037R	île de Besse	Loire	Le Thoûtreïl
49038R	île de la Croix Rouge	Loire	St. Martin de la Place
49039R	île Pistolet N°1 (Sud/Est)	Loire	St. Martin de la Place
49040R	île Pistolet N°2 (Nord/Ouest)	Loire	St. Clément des Levées
49041R	île Pistolet N°3 (Sud/Ouest)	Loire	Chênehutte-Trêves-Cuneau
49042R	île de Trêves	Loire	Chênehutte-Trêves-Cuneau
49043R	île de Souzay N°1(partie Est)	Loire	Parnay
49044R	île de Souzay N°2 (partie Ouest)	Loire	Souzay Champigny
49045R	île Trotouin	Loire	Dampierre sur Loire
49046R	île du Buisson Rouge	Loire	Saumur
49047R	île de Cunault	Loire	Chênehutte-Trêves-Cuneau
49048R	île de Joreau	Loire	Gennes
49049R	île de Baure	Loire	Le Thoûreïl
49050R	île du Petit Buisson	Loire	Saint-Rémy La Varenne
49051R	île du Grand Buisson	Loire	Saint-Rémy La Varenne
49052R	île Sorin	Loire	La Bohale
49053R	île Marière	Loire	Les Ponts de Cé
49054R	île de Mézangeon N° 1 (Partie	Loire	Blaison-Gohier
49055R	île de Mézangeon N° 2 (Partie	Loire	La Dagueniere
49056R	Belle Ile N°2 (Partie Est)	Loire	St-Jean des Mauvrets
49057R	île Gemmes	Loire	Juigné sur Loire
49058R	île St Jean N° 1 (Partie Est)	Loire	St-Jean de La Croix
49059R	île St Jean N° 2 (Partie Ouest)	Loire	Denée
49060R	île du Hardas	Loire	La Dagueniere
49061R	île Bridon	Loire	La Varenne
49062R	île La Pierre De Drain	Loire	Drain
49063R	île de Saint Maur	Loire	Le Thoûtreïl
49064R	île du Thoureil	Loire	Les Rosiers sur Loire
49065R	île Languineau	Loire	St. Martin de la Place
49066R	île Baillie Saillant	Sarthe	Ecoufland
49067R	île Cantenay	Mayenne	Cantenay Epinard
49068R	île Montreuil	Mayenne	Montreuil Juigné
49069R	île Thorigné	Mayenne	Thorigné D'Anjou
49070R	île de l'Ecluse	Mayenne	La Jaille-Yvon
49071R	île La Roche	Mayenne	Chambellay
49072R	île Les Tuileries N° 1 (Ouest)	Mayenne	Grez Neuville
49073R	île Les Tuileries N° 2 (Nord/Est)	Mayenne	Grez Neuville

49074R	île Les Tuileries N° 3 (Sud/Est)	Mayenne	Grez Neuville
49075R	île Belle Ecuelle	Mayenne	Pruillé
49076R	île la Huaudiere	Mayenne	Pruillé
49077R	île Vauleard	Mayenne	La Membrolle Sur Longuenné
49078R	île Les Corbieres N° 1 (Est)	Loir	Villevêque
49079R	île Les Corbieres N° 2 (Nord)	Loir	Villevêque
49080R	île Les Corbieres N° 3 (Sud)	Loir	Villevêque
49081R	île Les Corbieres N° 4 (Centre)	Loir	Villevêque
49082R	île Les Corbieres N° 5 (Ouest)	Loir	Villevêque
49083R	île de Montreuil N° 1(Sud)	Thouet	Montreuil Bellay
49084R	île de Montreuil N° 2 (Centre)	Thouet	Montreuil Bellay
49085R	île de Montreuil N° 3 (Nord)	Thouet	Montreuil Bellay
49086R	île La Durandiere	Thouet	Montreuil Bellay
49087R	île Les Prés Mallet N° 1 (Nord)	Thouet	St-Just sur Dive
49088R	île Les Prés Mallet N° 2 (Sud)	Thouet	St-Just sur Dive
49089R	île de la Cour	Thouet	Arthannes sur Thouet
49090R	île Le Vieux Bagnieux	Thouet	Saumur
49091R	île Moron	Loire	Champtoceaux
49092R	île de l'Ecluse	Sarthe	Cheffes
49093R	île de l'Ecluse	Oudon	la Chapelle sur Oudon

REF	ISLAND	lake / river	Commune

50 - MANCHE

50001R	l'Isle	Cance	Le Neufbourg
50002L	île le Petit Bois Menard / de St-Hilaire	Etang Mauduit / Airon	Romagny / St. Hilaire Du Harcouet ?
50003L	île Jehan / de St-Hilaire N°2 (Est)	Etang de Breggeland /	St Clément Rancouray / St. Hilaire Du
50004L	île le Moulin des Signaux / de	Etang le Moulin / Lac Des	Le Mesnil Raunfray / Genêts ?
50005L	île de la Pasturellière	Etang Pasturellière	Refuveille
50006R	île St-Nicolas	Sienne	Cérences
50007R	île du Moulin de Ver	Sienne	Ver
50008R	île du Moulin De St-Denis	Sienne	St-Denis Le Gast
50009R	île de la Marauderie N°1 (Sud)	Saire	Réville
50010R	île de la Marauderie N°2 (Nord)	Saire	La Pernelle
50011R	île de la Maison Blanche	Saire	Valcanville
50012R	île de l'Hôpital N°1 (Ouest)	Saire	Valcanville
50013R	île de l'Hôpital N°2 (Est)	Saire	Le Vicel
50014R	île de la D125	Saire	Valcanville
50015R	île le Val	Vire	Fourneaux

51 - MARNE

51001R	île aux Bois	Canal St-Martin	Chalons sur Champagne
51002R	île Martin	Marne	St Gibrien
51003R	île de Dormans	Marne	Vandieres
51004R	île d'Amour	Marne	Mareuil Le Port
51005R	île de la Vanne	Marne	Damery
51006R	île des Longues Raies	Marne	Cumières
51007R	île des Culées	Marne	Mareuil Sur Ay
51008R	île de Chezy	Marne	Bisseuil
51009R	Les Ilots	Marne	Aulnay Sur Marne
51010R	île des Noues	Marne	Frignicourt
51011R	île des Bateaux N°1	Marne	Frignicourt
51012R	île des Bateaux N°2	Marne	Bignicourt Sur Marne
51013L	île de Chantecoq N°1 (Ouest)	Lac Du Der-Chantecoq	Giffaumont-Champaubert
51014L	île de Chantecoq N°2 (Est)	Lac Du Der-Chantecoq	Ste-Marie du Lac Nuisement
51015R	île de la Basse Cour	Aube	Anglure
51016R	île de la Garenne	Aube	Anglure
51017R	île de l'Archevêque	Vesle	St-Brice Courcelles
51018R	île de Tinqueux	Vesle	St-Brice Courcelles
51019R	île du Parc de Vesle	Vesle	Reims
51020R	île des Petits Fossés N°1 (Ouest)	Vesle	Taissy
51021R	île des Petits Fossés N°2 (Est)	Vesle	Taissy
51022R	île de Taissy N°1 (Ouest)	Vesle	Taissy
51023R	île de Taissy N°2 (Nord)	Vesle	Taissy
51024R	île de Taissy N°3 (Est)	Vesle	Taissy
51025R	île de Taissy N°4 (Sud)	Vesle	Taissy
51026R	île du Prés des Bans	Guenelle	Togny Aux Bœufs

53 - MAYENNE

53001R	île des Ifs	Jouanne	Montsur
53002R	île du Pont	Jouanne	Argentré
53003R	île de la Grande Beillardière	Jouanne	Brée
53004R	île Les Basses Landes	Jouanne	Brée
53005R	île Les Bordeaux	Jouanne	Brée
53006R	île La Cour du Tremblay	Jouanne	St-Christophe du Luat
53007R	île Le Rideau N° 1 (Sud)	Mayenne	Ménil
53008R	île Le Rideau N° 2 (Centre)	Mayenne	Ménil
53009R	île Le Rideau N° 3 (Nord)	Mayenne	Ménil
53010R	île Les Roches	Mayenne	Ménil
53011R	île de la Roche	Mayenne	Loigné sur Mayenne
53012R	île Ste-Appolonie	Mayenne	Entrammes

53013R	île Les Courbes	Mayenne	Andoullié
53014R	île Montgiroux	Mayenne	Martigné Sur Mayenne

54 – MEURTHE ET MOSELLE

54001R	île de Champey	Moselle	Champey Sur Moselle
54002R	île du Cachot	Moselle	Blénod Les Ponts à Mousson
54003R	île du Grand Paquis	Moselle	Belleville
54004R	île Pré à Varois N°1 (Nord)	Moselle	Custines
54005R	île Pré à Varois N°2 (Sud)	Moselle	Pompey
54006R	île du Moulin	Moselle	Frouard
54007R	île de la Garenne	Moselle	Liverdun
54008R	île de Chaudeney	Moselle	Chaudeney Sur Moselle
54009R	île aux Charmes	Moselle	Chaudeney Sur Moselle
54010R	île du Moulin des Grands Paquis	Moselle	Flavigny Sur Moselle
54011R	île de la Digue	Meurthe	Nancy
54012R	île de l'Ecorcherie	Meurthe	Nancy
54013R	île du Foulon	Meurthe	Tomblaine
54014R	île du Champy	Meurthe	St Nicolas de Port
54015R	île du Stade	Meurthe	Varangéville
54016R	île de Saucy Marquart N°1 (Sud -	Meurthe	St Nicolas De Port
54017R	île de Saucy Marquart N°2 (Ouest)	Meurthe	Varangéville
54018R	île de Saucy Marquart N°3 (Nord -	Meurthe	Dombasle Sur Meurthe
54019R	île de Pré Marion	Meurthe	Rosières Aux Salines
54020R	île de Rosiéres	Meurthe	Rosières Aux Salines
54021R	île de Blainville	Meurthe	Blainville Sur l'Eau
54022R	île des Grands Moulins	Meurthe	Lunéville

REF	ISLAND	lake / river	Commune
54023R	île de Saulcy N°1 (Nord - Ouest)	Meurthe	Flin
54024R	île de Saulcy N°2 (Sud - Est)	Meurthe	Azerailles
54025R	île de Lachapelle	Meurthe	Lachapelle
54026R	île Le Saussis N°1 (Nord - Ouest)	Meurthe	Thiaville Sur Meurthe

55 - MEUSE

55001L	île du Bois Gérard	Lac de Madine	Monsard
55002L	île Verte	Lac de Madine	Heudicourt
55003R	île de la Gravière	Saulx	Robert Espagne
55004R	île de la Meuse	Meuse	Regneville sur Meuse
55005R	île aux Cailloux	Meuse	Consenvoye
55006R	île Patureau	Meuse	Brabant sur Meuse
55007R	île La Vioute	Meuse	Sivry sur Meuse
55008R	île Le Breuil	Meuse	Charny sur Meuse
55009R	île Le Vameau	Meuse	Belleville sur Meuse
55010R	île l'Allée des Mortiers	Meuse	Vilosnes-Haraumont
55011R	île St Nicolas	Meuse	Verdun
55012R	île de Sauvigny N°1	Meuse	Brixey Aux Chanoines
55013R	île de Sauvigny N°2	Meuse	Brixey Aux Chanoines
55014R	île de Sauvigny N°3	Meuse	Brixey Aux Chanoines
55015R	île de Sauvigny N°4 (Sud)	Meuse	Brixey Aux Chanoines
55016R	île de Brixey	Meuse	Brixey Aux Chanoines
55017R	île de Traveron	Meuse	Sauvigny
55018R	île de Pagny	Meuse	Pagny La Blanche Côte
55019R	île de Taillancourt	Meuse	Taillancourt
55020R	île de Champougny	Meuse	Champougny
55021R	île des Grandes Noues N°1 (Sud)	Meuse	Champougny
55022R	île des Grandes Noues N°2 (Nord)	Meuse	Sepvigny
55023R	île des Filières	Meuse	Ugny Sur Meuse
55024R	île de Rousselot	Meuse	Ourches Sur Meuse
55025R	Les Iles	Meuse	Pagny Sur Meuse
55026R	île Le Châtelet	Meuse	Troussey
55027R	île des Croisettes	Meuse	Sorcy St-Martin
55028R	île du Stade	Meuse	Commercy
55029R	île de l'Usine	Meuse	Commercy
55030R	île de la Canaire	Meuse	Commercy
55031R	île de Bracieux	Meuse	Commercy
55032R	île de Frionsard	Meuse	Vignot
55033R	île des Prés Pâtureaux	Meuse	Vignot
55034R	île de Boncourt	Meuse	Boncourt Sur Meuse
55035R	île de Breuil	Meuse	Boncourt Sur Meuse
55036R	île des Lignottes	Meuse	Hans sur Meuse
55037R	île de Pichaumeix	Meuse	St-Mihiel
55038R	île de Châtipré	Meuse	St-Mihiel
55039R	île de La Côte Bigotte	Meuse	St-Mihiel
55040R	île Le Grand Corbeau	Meuse	Troyon
55041R	île de Tilly	Meuse	Tilly Sur Meuse
55042R	île de l'Ingle N°1 (Sud)	Meuse	Ambly Sur Meuse
55043R	île de L'Ingle N°2 (Nord)	Meuse	Villers Sur Meuse
55044R	île du Pré L'Evêque	Meuse	Verdun
55045R	île de l'Usine Electrique	Meuse	Verdun
55046R	île de L'Hôtel De Ville	Meuse	Verdun
55047R	île des Récollets	Meuse	Verdun

55048R	île du Parc Japiot	Meuse	Verdun
55049R	île de Dun	Meuse	Dun sur Meuse
55050R	île de Stenay N°1 (Sud)	Meuse	Stenay
55051R	île de Stenay N°2 (Centre)	Meuse	Stenay
55052R	île de Stenay N°3 (Nord)	Meuse	Stenay
55053R	île de Pouilly N°1 (Sud)	Meuse	Pouilly Sur Meuse
55054R	île de Pouilly N°2 (Nord)	Meuse	Pouilly Sur Meuse
55055R	île Les Puisets	Meuse	Pouilly Sur Meuse
55056R	île d'Andernay	Saulx	Contrisson
55057R	île de la Garenne	Saulx	Mognéville
55058R	île Vieux Jean d'Heurs	Saulx	Lisle en Rigault
55059R	île d'Haironville	Saulx	Haironville
55060R	île de la Castille	Saulx	Haironville
55061R	île du Champ de L'Horloge	Ornain	Rancourt Sur Ornain
55062R	île de La Garaude N°1 (Sud)	Ornain	Revigny Sur Ornain
55063R	île de La Garaude N°2 (Nord)	Ornain	Revigny Sur Ornain
55064R	île de Revigny	Ornain	Revigny Sur Ornain

56 - MORBIHAN

56001R	île de Saint Cado (1)	Rivière d'Etel	Belz
56002R	île Mané Er Ven	Blavet	Inzinzac-Lochrist
56003R	île Men-Halen	Rivière d'Etel	Plouhinec
56004R	île Gravignez	Rivière d'Etel	Plouhinec
56005R	île de Niheu	Rivière d'Etel	Belz
56006R	île du Petit Niheu	Rivière d'Etel	Belz
56007R	île des Moines	Rivière d'Etel	Belz
56008R	île de Riec'h	Rivière d'Etel	Belz
56009R	île de Fandouillec	Rivière d'Etel	Plouhinec
56010R	~~île de Locoal~~ pas une	Rivière d'Etel	Locoal-Mendon
56011R	~~île du Verdon~~ pas une	Rivière d'Etel	Locoal-Mendon
56012R	~~Ile Négan~~ p as une	Rivière d'Etel	Locoal-Mendon
56013R	Ile ~~Lochrist~~ île de	Blavet	Inzinzac-Lochrist
56014R	île des Recollets	Blavet	Pontivy

REF	ISLAND	lake / river	Commune
56015R	île Tréleau	Blavet	Pontivy
56016R	île Ménazen	Blavet	Languidic
56017R	île de Bellée	Canal de Nantes à	St-Congard
56018R	île de Rieux	Canal de Nantes à	St-Martin
56019R	île de Coét	Canal de Nantes à	St-Congard
56020R	île de St-Jouan	Canal de Nantes à	Guillac
56021R	île Beaufort	Canal de Nantes à	Josselin
56022R	île de Caradec	Canal de Nantes à	Lanouée
56023R	île La Tertraie	Canal de Nantes à	Lanouée
56024R	île Cadoret	Canal de Nantes à	Pleugriffet
56025R	île des Cobannes	Oust	St-Vincent Sur Oust
56026R	~~île de Damgan~~ p as une	Rivière de Penerf	Damgan
56027R	île du Marais Salant pas une ?	Rivière de Penerf	Damgan
56028R	île de Billion pas une	Rivière de Penerf	Ambon
56029R	~~île La Cascade~~ = île Tréleau	Blavet	Pontivy
56030R	~~île Quinivet~~ = île Tréleau	Blavet	Pontivy
56031R	île du Guer	Canal de Nantes à	St Samson
56032R	île de St Samson	Canal de Nantes à	St Samson
56033R	île de Griffet	Oust	Les Forges
56034R	île Douric = île des	Blavet	Pontivy
56035R	île de Minazen	Blavet	Languidic
56036R	île de Rimaison ?	Blavet	Languidic
56037R	île de l'Abbaye de Langonnet ?	Ellé	Langonnet

57 - MOSELLE

57001L	île du Saulcy	Moselle	Metz
57002R	île de la Maxe	Moselle	Metz
57003R	île de Chambière	Moselle	Metz
57004R	île des Jésuites	Moselle	Longeville les Metz
57005R	île St Symphorien	Moselle	Longeville les Metz
57006R	île de la Préfecture	Moselle	Metz
57007R	île La Saussaie d'Ars N°1 (Sud)	Moselle	Ancy Sur Moselle
57008R	île La Saussaie d'Ars N°2 (Sud-	Moselle	Ars Sur Moselle
57009R	île La Saussaie D'Ars N°3 (Est)	Moselle	Jouy Aux Arches
57010R	île de Vaux	Moselle	Vaux
57011R	île du Port N°1 (Sud)	Moselle	Uckange
57012R	île du Port N°2 (Centre)	Moselle	Illange
57013R	île du Port N°3 (Nord)	Moselle	Thionville
57014R	île de Cormontaigne	Moselle	Yutz
57015R	île de la Gare	Moselle	Thionville
57016R	île de Groh	Moselle	Koenigsmaker
57017R	île de Malling	Moselle	Malling
57018R	île de Wirth	Moselle	Rettel
57019R	île de Rémelfing	Sarre	Rémelfing
57020R	île de Sarreinsming	Sarre	Sarreinsming
57021R	île du Château d'Eau	Sarre	Sarralbe

57022R	île du Moulin	Sarre	Sarralbe
57023L	île de Birkelwalt	Lac de Muehlweihr	Insviller
57024L	île de Vibersviller	Lac de Roter Weiher	Vibersviller
57025L	île de Loudrefing	Lac de Niederster	Loudrefing
57026L	île de la Folie	Etang De Lindre	Targuimpol
57027L	île de Langatte	Etang Des Femmes	Langatte

58 - NIEVRE

58001R	île du Faubourg	Loire	La Charité s/Loire
58002L	île du Lac de Chaumeçon	Lac de Chaumeçon	St-Martin du Puy
58003R	Les Iles N°1	Loire	Neuvy sur Loire
58004R	Les Iles N°2	Loire	Neuvy sur Loire
58005R	Les Iles N°3	Loire	Neuvy sur Loire
58006R	île des Coudreaux	Loire	Neuvy sur Loire
58007R	île Les Pelus	Loire	Neuvy sur Loire
58008R	île de la Celle	Loire	La Celle Sur Loire
58009R	île du Saulois	Loire	La Celle Sur Loire
58010R	île Madagascar N°1	Loire	Cosne Sur Loire
58011R	île Madagascar N°2	Loire	Cosne Sur Loire
58012R	île aux Balais	Loire	Tracy Sur Loire
58013R	île du Gouvernement	Loire	Tracy Sur Loire
58014R	île de Tracy	Loire	Tracy Sur Loire
58015R	île du Bois Gibault N°2	Loire	Tracy Sur Loire
58016R	île des Girarmes N°1	Loire	Tracy Sur Loire
58017R	île des Girarmes N°2	Loire	Tracy Sur Loire
58018R	île des Loges	Loire	Pouilly Sur Loire
58019R	île de Malage N°2	Loire	Pouilly Sur Loire
58020R	île aux Corbeaux	Loire	Pouilly Sur Loire
58021R	île du Bas	Loire	Mesves Sur Loire
58022R	île du Lac N°2	Loire	Mesves Sur Loire
58023R	île des Aubrets	Loire	Mesves Sur Loire
58024R	île de Mouron	Loire	Mesves Sur Loire
58025R	île de Vaudrille N°2	Loire	La Charité Sur Loire
58026R	île de Voluray	Loire	La Charité Sur Loire
58027R	île du Pavillon	Loire	La Marche
58028R	La Grande Ile	Loire	La Marche
58029R	île de la Marche	Loire	La Marche
58030R	île La Noue	Loire	Germigny Sur Loire
58031R	île La Saulaie	Loire	Germigny Sur Loire
58032R	île de Soulangy	Loire	Germigny Sur Loire

REF	ISLAND	lake / river	Commune
58033R	île des Révériens	Loire	Garchizy
58034R	île de la Brasserie	Loire	Fourchambault
58035R	île de Marzy N°1	Loire	Marzy
58036R	île de Marzy N°2	Loire	Marzy
58037R	île de Marzy N°3	Loire	Marzy
58038R	île de La Côte	Loire	Marzy
58039R	île Fossaie	Loire	Marzy
58040R	île de la Jonction	Loire	Nevers
58041R	île du Port des Bois	Loire	Luthenay-Uxeloup
58042R	île de Mont	Loire	Saint-Ouen sur Loire
58043R	île de la Bure	Loire	Luthenay-Uxeloup
58044R	île Pré de Bouy	Loire	Béard
58045R	île de Baugy N°1	Loire	Sougy Sur Loire
58046R	île de Baugy N°2	Loire	Avril Sur Loire
58047R	île de Decize	Loire	Decize
58048R	île de la Chapelle St-Aré	Loire	Decize
58049R	île de Mainvé	Loire	Cossaye
58050R	île Rameau	Loire	Cossaye
58051R	île de la Crevée	Loire	Charrin
58052R	île du Bec d'Allier N°1	Loire	Gimouille
58053R	île du Bec d'Allier N°2	Loire	Gimouille
58054R	île de la Gare N°2 (Est)	Loire	Gimouille
58055R	île des Taureaux	Allier	Saincaize-Maucé
58056R	île de Champs Bonnages	Allier	Mars Sur Allier
58057R	île de l'Empire	Allier	Mars Sur Allier
58058R	île de la Croix	Allier	Langeron
58059R	île des Verdiaux	Allier	Langeron
58060L	île de Montigny	Lac De Panneciere-	Montigny en Morvan
58061L	Grande Ile	Lac des Settons	Moux en Morvan
58062L	La Petite Ile	Lac des Settons	Moux en Morvan
58063R	île de Brèves	Yonne	Asnois
58064R	île d'Asnois	Yonne	Asnois
58065R	île de Vêvre	Yonne	Tannay
58066R	île de Gravelot	Yonne	Cuzy (dept Saône et Loire)
58067R	île Minot	Yonne	Ruages
58068R	île de Mont N°1	Yonne	Marigny Sur Yonne
58069R	île de Mont N°2	Yonne	Marigny Sur Yonne
58070R	île du Moulin	Yonne	Chitry les Mines
58071R	île de Chaumont	Yonne	Chitry les Mines
58072R	île de Marcy	Yonne	Chaumot

59 - NORD

59001R	île Berclau / Saules ?	Deule	Bauvin
59002R	île d'Eringhem / Déliot	Lys	Nieppe
59003R	île Don	Deule	Don
59004R	île de la base Nautique / des Trois	Escaut / Lys ?	Cambrai / Nieppe ?
59005R	île de Merville N°1 (Nord)	Lys	Merville
59006R	île de Merville N°2 (Centre)	Lys	Merville
59007R	île de Merville N°3 (Sud)	Lys	Merville
59008R	île du Faubourg De Lille	Escaut	Anzin
59009L	île du Vignoble	Etang du Vignoble	Valenciennes
59010R	île de la Clouterie	Escaut	Trith St-Léger
59011R	île de la Cité Cail	Escaut	Wavrechain Sous Denain
59012M	île d'Aubigny	Marais d'Aubigny	Aubigny Au Bac
59013R	île des Défenses	Canal De L'Escaut	Thun L'Evêque
59014R	île de La Chapelle d'Aire N°1	Canal De L'Escaut	Ramillies
59015R	île de La Chapelle d'Aire N°2	Canal De L'Escaut	Ramillies
59016	*deleted*		
59017R	île du Marais	Canal d'Aire	La Bassée
59018R	île Warneton	Lys	Warneton
59019R	île Bois des Forts	Canal de Coudekerque	Coudekerque
59020R	île Thun	Canal De L'Escaut	Thun l'Evêque
59021R	île Fresnes	Escaut	Fresnes sur Escaut
59022R	île des Bois Blancs	Deule	Lille
59023R	île Elst	Aa	Holque
59024R	île Overstel	Aa	Watten
59025R	île Watten	Aa	Watten
59026R	île de la Folie	Escaut	Bruay sur l'Escaut
59027R	île Quai Ouest	Aa	Gravelines
59028R	île Douves N°1	Aa	Gravelines
59029R	île Quai Vauban	Aa	Gravelines
59030R	île du Pont Dormant	Aa	Gravelines
59031R	île Douves N°2	Aa	Gravelines
59032R	île Gravelines	Aa	Gravelines
59033R	île Lamartine	Aa	Gravelines
59034R	île de la Citadelle	Deule	Lille
59035R	île Mirabeau	Scarpe	Lambres Les Douai
59036R	île Grand Pré	Sensée	Paillencourt
59037R	île Lambres	Scarpe	Lambres Les Douai
59038R	île Danton	Scarpe	Lambres Les Douai
59039R	île Verboeckhoven	Lys	Warneton
59040R	île des Bas Bois	Escaut	Thun l'Evêque
59041R	île de l'écluse du Trith	Escaut	Prouvy
59042R	île de Sassegnies	Sambre	Sassegnies
59043R	île Jeanty	Canal de Dunkerque	Dunkerque
59044R	île St Mathieu	Canal de Bergues	Dunkerque

REF	**ISLAND**	**lake / river**	**Commune**
59045R	île des Quatre Ecluses	Canal de Dunkerque	Dunkerque
59046R	île des Prés du Hem	Vieille	Lys Armentières
59047R	île Couronne	Colme	Bergues
59048R	île du Pont Tournant	Colme	Bergues
59049R	île des Vieux Remparts	Colme	Bergues
59050R	île de Bergues	Colme	Bergues
59051R	île de la Porte de Dunkerque N°1	Colme	Bergues
59052R	île de la Porte de Dunkerque N°2	Colme	Bergues
59053R	île Rivage Gayant		Douai
59054R	île de la Dérivation	Scarpe	Auby
59055R	île Chabaud Latour N°1	Chabaud Latour	Condé sur l'Escault
59056R	île Chabaud Latour N°2	Chabaud Latour	Condé sur l'Escault
59057R	île de Berlaimont	Sambre	Berlaimont
59058R	île de St Georges sur l'Aa	Aa	St Georges sur l'Aa
59059			
59060R	île Deûlémont	Lys	Deûlémont
59061R	île de Wervicq Sud	Lys	Wervicq Sud
59062R	île de l'Ecluse	Sambre	Hachette

60 - OISE

60001R	île Saint Maurice	Oise	Creil
60002R	île du Chateau	La Launette	Ermenonville
60003R	île des Peupliers	La Launette	Ermenonville
60004R	île du Desert # 1	La Launette	Ermenonville
60005R	île du Desert # 2	La Launette	Ermenonville
60006L	île du Martin Pêcheur	Lac L'Abbaye	Longuel Saint-Marie
60007L	île de L'Abbaye	Lac L'Abbaye	Longuel Saint-Marie
60008L	île Attila	Lac L'Abbaye	Longuel Saint-Marie
60009R	île des Meules	Oise	Pont Sainte Maxence
60010R	île Jagloret N°1 (Nord)	Oise	Boran Sur Oise
60011R	île du Grand Peuple	Oise	Armancourt
60012R	île des Rats	Oise	Venette

60013R	île de Janville	Oise	Janville
60014R	île des Arcs	Canal latéral de l'Oise	Pimprez
60015R	île de la Longue Anse	Oise	Passel
60016R	île de Carandeau	Aisne	Choisy Au Bac
60017R	île de Francport	Aisne	Choisy Au Bac
60018R	île de Fond D'Hérant	Aisne	Trosly-Breuil
60019R	La Petite Ile	Aisne	Couloisy
60020R	île de Marolles	Canal de l'Ourcq	Marolles
60021R	*deleted*		
60022R	île aux Bains	Oise	Compiègne
60023R	île Thourotte	Oise	Thourotte
60024R	île Cambronne	Oise	Cambronne les Ribecourt
60025R	île Arsonval	Aronde	Gournay sur Aronde

61 - ORNE

61001R	île de Le Theil N°1	Huisne	le Theil
61002R	île de Le Theil N°2	Huisne	le Theil
61003R	île de Le Theil N°3	Huisne	La Rouge
61004R	île de l'Ecu	Huisne	La Rouge
61005R	île du Moulin de Baudet	Sarthe	Héloup
61006R	île de la Vallée	Sarthe	Condé Sur Sarthe
61007R	île de Guéramé	Sarthe	Alençon
61008R	île du Tombeau	Orne	Putanges Pont Ecrepin
61009R	île de Putanges	Orne	Putanges Pont Ecrepin
61010R	île du Moulin	Orne	Giel-Courteilles
61011R	île du Moulin du Château	Orne	La Courbe
61012R	île de la Courbe	Orne	La Courbe
61013R	île d'Ecouché	Orne	Ecouché
61014R	île du Mesnil	Orne	Goulet
61015R	île de Tourne-Bride	Orne	Goulet
61016R	île d'Argentan	Orne	Argentan
61017R	île de l'Aigle N°1 (Sud)	Risle	L'Aigle
61018R	île de l'Aigle N°2 (Nord)	Risle	L'Aigle
61019R	île des Vautioux	Risle	L'Aigle
61020R	île de Terre Noire	Risle	St-Hilaire Sur Risle

62 - PAS DE CALAIS

62001R	île Berclau	Deule	
62002R	île Athie (1)	Scarpe	Athie
62003R	île Petit Fampoux (1)	Scarpe	Fampoux
62004R	île Blangy	Scarpe	St laurent de Blangy
62005R	île de Saint Nicolas	Scarpe	St Nicolas
62006R	île du Moulin N°1	Scarpe	St Nicolas
62007R	île de Biache	Scarpe	Biache sur Vaast
62008R	île du Moulin N°2	Scarpe	Vitry en Artois
62009R	île du Bassin des Quatre Faces	Canal de Neufossé	Aire Sur La Lys
62010R	île de l'Ecluse	Lys	Aire Sur La Lys
62011R	île d'Aire ou Dubois	Lys	Aire Sur La Lys
62012L	île La Tour D'Horloge	Lac Carvin	Carvin
62013R	île de l'Ecluse	Lys	St. Venant
62014R	île de La Scierie	De Busnes	St. Venant
62015R	île des Courbes	Lys	St. Venant
62016R	île du Denacre / de la Hayette ?	Canche ?	La Calotterie ?
62017R	île de Montreuil	Canche	Montreuil

REF	ISLAND	lake / river	Commune

62018R	île de la Gare	Canche	Montreuil
62019R	île du Moulin de Brimeux	Canche	Montreuil
62020R	île de la Scierie	Canche	Montreuil
62021R	île de Marenla	Canche	Montreuil
62022R	île de Beaurainville	Canche	Beaurainville
62023R	île du Pont de Briques	Liane	St-Léonard
62024R	île de Blendecques N°1 (Est)	Aa	Blendecques
62025R	île de Blendecques N°2 (Nord)	Aa	Blendecques
62026R	île de Blendecques N°3 (Sud)	Aa	Blendecques
62027R	île de Blendecques N°4 (Ouest)	Aa	Blendecques
62028R	île de Wins	Aa	Blendecques
62029R	île de Wizernes	Aa	Wizernes
62030R	île des Créques N°1 (Nord)	Aa	Hallines
62031R	île des Créques N°2 (Sud)	Aa	Hallines
62032R	île de Confosse	Aa	Esquerdes
62033R	île de la Poudrerie N°1 (Est)	Aa	Esquerdes
62034R	île de la Poudrerie N°2	Aa	Esquerdes
62035R	île de la Poudrerie N°3	Aa	Esquerdes
62036R	île d'Elnes	Aa	Wavrans sur l'Aa
62037R	île de Meloyer	Aa	Merck St-Liévin
62038R	île de Fauquembergues	Aa	Fauquembergues
62039M	île aux Oiseaux	Parc de la Glissoire	Avion
62040M	île du Grand Marais	Syphon	Vitry en Artois
62041R	île de Brebières	Scarpe	Brebières
62042R	île de Wirquin	Aa	Wirquin

62043M	île du Fort au Chêne	Marais d'Audomaroi	Serques
62044M	île Ste Marie	Grande Meer	St Omer
62045M	île Duleux	Marais d'Audomaroi	Salperwick
62046R	île Hennuin	Canal de Calais	Hennuin
62047R	île du Moulin	Authie	Maintenay
62048R	île Quai de Marles	Aire	Annezin
62049R	île Doulac	Ternoise	Huby St Leu
62050R	île d'Huby St Leu	Ternoise	Huby St Leu
62051R	île St Omer	Neuffossé	St Omer
62052R	île de Corbehem	Scarpe	Corbehem
62053M	île du Marais Gilliers	Marais Gilliers	St Omer
62054R	île des Grandes Prairies	Scarpe	Arras
62055R	île la Sauvagine	Lys	Mametz
62056R	île Rollancourt	Lys	Mametz
62057R	île du Rivage	Muissens	Serques
62058M	île du Marais de Serques	Marais de Serques	Serques
62059M	île du Lansberg	Lansberg	Tilques
62060M	île du Café Pauline	Lansberg	Tilques
62061M	île du Grand Large	Grand Large	Tilques
62062M	île Salperwick N°1	Ketestroom	Salperwick
62063M	île Salperwick N°2	Ketestroom	Salperwick
62064M	île Les Communes	Marais Gilliers	St Omer
62065M	île du Moerelaek	Moerelaek	Nieurlet
62066M	île de la Redoute	Grand Leeck	St Omer
62067M	île Les Clémingues	Grande Clémingue	St Omer
62068M	île Salperwick N°6	Grand Large	Salperwick
62069M	île Salperwick N°3	Grand Large	Salperwick
62070M	île Salperwick N°4	Grand Large	Salperwick
62071M	île Salperwick N°5	Grand Large	Salperwick
62072M	île du Tourniquet	Grand Large	St Omer
62073M	île de Kempouche	Petit Leck	St Omer
62074M	île de Ste Marie N°2	Petit Leck	St Omer
62075M	île du Moulin Snick	Aa	Blendecque
62076R	île du Marais	Canal d'Aire	La Bassée

63 - PUY-DE-DOME

63001L	île d'Amour 1	Lac Chambon	Chambon sur Lac
63002L	île d'Amour 2	Lac Chambon	Murol
63003L	île de St Sidoine 1	Lac d'Aydat	Aydat
63004L	île de St Sidoine 2	Lac d'Aydat	Aydat
63005L	île de Saint Sidoine N°3	Lac D'Aydat	Aydat
63006L	île de Saint Sidoine N°4	Lac D'Aydat	Aydat
63007L	île de Saint Sidoine N°5	Lac D'Aydat	Aydat
63008R	île Port De Ris	Allier	Limons
63009R	île Limons N°1	Allier	Limons
63010R	île de La Patache	Allier	Limons
63011R	île Limons N°2	Allier	Limons
63012R	île Limons N°3	Allier	Limons
63013R	île Luzillat N°1	Allier	Luzillat
63014R	île des Cailloux N°1	Allier	Crevant Laveine
63015R	île des Cailloux N°2	Allier	Crevant Laveine
63016R	île Crevant	Allier	Crevant Laveine
63017R	île Maringues	Allier	Maringues
63018R	île Tissonnieres N°1	Allier	Joze
63019R	île Tissonnieres N°2	Allier	Joze
63020R	île de Joze N°1	Allier	Joze
63021R	île de Beaugerard	Allier	Beauregard L'Evêque
63022R	île Le Brand N°1	Allier	Les Martres D'Artières
63023R	île Le Brand N°2	Allier	Les Martres D'Artière
63024R	île Pont Du Château N°1	Allier	Pont Du Château
63025R	île Pont Du Château N°2	Allier	Pont Du Château

REF	ISLAND	lake / river	Commune
63026R	île Dallet N°1	Allier	Dallet
63027R	île Dallet N°2	Allier	Dallet
63028R	île Dallet N°3	Allier	Dallet
63029R	île de Lempdes	Allier	Lempdes
63030R	île de Mezel	Allier	Mezel
63031R	île de Cournon N°1	Allier	Cournon
63032R	île de Cournon N°2	Allier	Cournon
63033R	île Perignat	Allier	Perignat Es Allier
63034R	île de Mirefleurs N°1	Allier	Mirefleurs
63035R	île de Mirefleurs N°2	Allier	Mirefleurs
63036R	île de Mirefleurs N°3	Allier	Mirefleurs
63037R	île des Martres N°1	Allier	Les Martres De Veyre
63038R	île Des Martres N°2	Allier	Les Martres De Veyre
63039R	île des Martres N°3	Allier	Les Martres De Veyre
63040R	île des Martres N°4	Allier	Les Martres De Veyre
63041R	île Saint-Maurice N°1	Allier	Saint-Maurice
63042R	île Saint-Maurice N°2	Allier	Saint-Maurice
63043R	île de Longues N°1	Allier	Vic Le Comte

63044R	île de Corent N°1	Allier	Corent
63045R	île de Longues N°2	Allier	Vic Le Comte
63046R	île de Corent N°2	Allier	Corent
63047R	île de Brolac	Allier	Vic Le Comte
63048R	île de Parent	Allier	Parent
63049R	île Montpeyroux N°1	Allier	Montpeyroux
63050R	île Montpeyroux N°2	Allier	Montpeyroux
63051R	île de Coudes	Allier	Coudes
63052R	île de Sauvagnat	Allier	Sauvagnat Ste Marthe
63053R	île du Crinzon	Allier	Saint-Yvoine
63054R	île de Saint-Mandé	Allier	Issoire
63055R	île de Vort	Allier	Orbeil
63056R	île d'Orbeil	Allier	Orbeil
63057R	île du Mas	Allier	Issoire
63058R	île des Pradeaux N°1	Allier	Les Pradeaux
63059R	île des Pradeaux N°2	Allier	Les Pradeaux
63060R	île des Pradeaux N°3	Allier	Les Pradeaux
63061R	île des Pradeaux N°4	Allier	Les Pradeaux
63062R	île des Pradeaux N°5	Allier	Les Pradeaux
63063R	île des Pradeaux N°6	Allier	Les Pradeaux
63064R	île d'Entraigues	Allier	Le Broc
63065R	île de Nonette	Allier	Nonette
63066R	île Boursit	Allier	Le Breuil
63067R	île Pakowki	Allier	Nonette
63068R	île Le Théron	Allier	La Combelle
63069R	île de Jumeaux	Allier	Jumeaux
63070R	île de Brassac	Allier	Brassac Les Mines
63071R	île de La Croix De Pierre	La Dore	Limons
63072R	île de Beau Rivage	La Dore	Puy-Guillaume
63073R	île de Tocade	La Dore	Puy Guillaume
63074R	île de Thiolière	La Dore	Dorat
63075R	île du Boudet	La Dore	Dorat
63076R	île des Robins	La Dore	Dorat
63077R	île de Courty	La Dore	Dorat
63078R	île de Pont De Dore	La Dore	Peschadoires
63079R	île de Peschadoires N°1	La Dore	Peschadoires
63080R	île de Peschadoires N°2	La Dore	Peschadoires
63081R	île de Néronde	La Dore	Néronde Sur Dore
63082R	île de Lagat	La Dore	Courpière
63083R	île de La Valette	La Dore	Courpière
63084R	île de L'Alliet	La Dore	Courpière
63085R	île des Pradoux	La Dore	Courpière
63086R	île de La Gonliette	La Dore	Sauviat
63087R	île de La Valette Brulée	La Dore	Olliergues
63088R	île de Genilhat	La Dore	Marat
63089R	île de Bru	La Dore	Job
63090R	île de St. Pardoux N°1	La Dore	Ambert
63091R	île de St. Pardoux N°2	La Dore	Ambert
63092R	île des Prairies	La Dore	Ambert
63093R	île de Marsac N°1	La Dore	Marsac En Livradois
63094R	île de Marsac N°2	La Dore	Marsac En Livradois
63095R	île de Marsac N°3	La Dore	Marsac En Livradois
63096L	île du Lac	Etang de L'Ile	Lezoux
63097L	île La Cassière N°1	Lac De La Cassière	Aydat
63098L	île La Cassière N°2	Lac De La Cassière	Aydat
63099L	île La Cassière N°3	Lac De La Cassière	Aydat
63100R	île de Joze N°2	Allier	Joze
63101R	île Le Perret	Allier	La Combelle
63102R	île Le Graveyroux	Allier	Dallet
63103L	île des Martailles	Lac Martailles	Les Martre D'Artieres
63104R	île du Barrage N°1	Allagnon	Beaulieu
63105R	île du Barrage N°2	Allagnon	Beaulieu
63106R	île de Dardelin	Allagnon	Charbonnier les Mines
63107R	île de Graveyras	Allagnon	Moriat
63108R	île du Barrage N°3	Allagnon	Beaulieu
63109R	île de Brolac N°2	Allier	Authezat
63110R	île de Machou	Allier	Authezat
63111R	île des Graves (Cote Ouest)	Dore	Domaize
REF	**ISLAND**	**lake / river**	**Commune**
63112R	île Barliaud (Cote Est)	Dore	Sauviat

64 - PYRENEES ATLANTIQUES

64001R	île Faisans ou Conférence (3)	Bidassoa	Hendaye
64002R	île d'Ascain	Nivelle	Ascain
64003R	île d'Elorga	Nivelle	St-Pée Sur Nivelle
64004R	île d'Ibarron	Nivelle	St-Pée Sur Nivelle
64005R	île St-Bernard	Adour	Bayonne
64006R	île de Lahonce	Nivelle	Lahonce
64007R	île de Broc	Nivelle	Urcuit
64008R	île de Berenx	Nivelle	Urt

64009R	île Le Sablot	Nivelle	Urt
64010R	île d'Auterrive	Gave d'Oloron	Auterrive
64011R	île de Labéque	Gave d'Oloron	Carresse-Cassaber
64012R	île de Bidala N°1 (Est)	Gave d'Oloron	Carresse-Cassaber
64013R	île de Bidala N°2 (Nord-Ouest)	Gave d'Oloron	Auterrive
64014R	île de Lhoste	Gave d'Oloron	Carresse-Cassaber
64015R	île du Camp	Gave d'Oloron	Sauveterre de Béarn
64016R	île des Camous	Gave d'Oloron	Castetenau-Camblong
64017R	île de Mousserolle	Gave d'Oloron	Navarrenx
64018R	île de Navarrenx	Gave d'Oloron	Navarrenx
64019R	île de Carpens	Gave d'Oloron	Jasses
64020R	île de Labadie	Gave d'Oloron	Gurs
64021R	île d'Orognen	Gave d'Oloron	Dognen
64022R	île des Camous N°1 (Nord-Ouest)	Gave d'Oloron	Préchacq-Navarrenx
64023R	île des Camous N°2 (Sud-Est)	Gave d'Oloron	Préchacq-Josbaig
64024R	île d'Aranaüs	Gave d'Oloron	Aren
64025R	île de Galard N°1 (Nord)	Gave d'Oloron	Poey D'Oloron
64026R	île de Galard N°2 (Sud)	Gave d'Oloron	Poey D'Oloron
64027R	île d'Hagolle	Gave d'Oloron	Géronce
64028R	île Lanne de Baigt	Gave d'Oloron	Moumour
64029R	île de Vignau	Gave d'Oloron	Oloron Ste-Marie
64030R	île de Lacabe	Gave d'Aspe	Gurmençon
64031R	île de Mousis	Gave d'Aspe	Eysus
64032R	île d'Arudy	Gave d'Ossau	Arudy
64033R	île de L'Ayguelade	Gave d'Ossau	Bielle
64034R	île de Béon	Gave d'Ossau	Aste- Béon
64035R	île de la Garenne	Gave de Pau	Puyoô
64036R	île d'Orthez	Gave de Pau	Orthez
64037R	île de Gouze N°1 (Nord)	Gave de Pau	Mont
64038R	île de Gouze N°2 (Sud)	Gave de Pau	Mont
64039R	île Le Saillet N°1 (Nord)	Gave de Pau	Mirepeix
64040R	île Le Saillet N°2 (Sud)	Gave de Pau	Nay-Bourdettes
64041R	île de Caubmont	Gave de Pau	Coarraze

66 - PYRENEES ORIENTALES

66001L (1)	île de la Condalère	Étang de Leucate ou	Port-Barcarés
66002L	île des Dindilles	Étang de Leucate ou	Port-Barcarés
66003L	île des Capellans	Etang des Capellans	St-Cyprien
66004L	île de Capitelles	Étang de Leucate ou	Capitelles

67 - BAS RHIN

67001R	île du Rhin N°1	Rhin	Mafckolsheim
67002R	île du Rohrscholen	Rhin	Strasbourg
67003R	île de la Mulhlmatt	Rhin	Illkirch-Graffenstaden
67004R	île la Niederbourg	Rhin	Illkirch-Graffenstaden
67005R	île Gutenberg	Rhin	Strasbourg
67006R	île Weiler	Rhin	Strasbourg
67007R	île de l'Ill	Rhin	Strasbourg
67008R	île des Pecheurs	Rhin	Ostwald
67009R	île du Rhin 2	Rhin	Gerstheim
67010R	île du Rhin 3	Rhin	Rhinau
67011R	île du Rhin N°4	Rhin	Gambsheim
67012R	île de Niederau	Giessen	Plobsheim
67013R	île du Palais des Droits de	Ill	Strasbourg
67014R	île de Doernel	Ill	Strasbourg
67015R	île de Neudorf	Ill	Strasbourg
67016R	île de Weidenkoepjel	Ill	La Wantzenau
67017R	île de Ehnwihr	Ill	Muttersholz
67018R	île de Stoecke N°1 (Ouest)	Ill	Kogenheim
67019R	île de Stoecke N°2 (Est)	Ill	Sermersheim
67020R	île de Huttenheim N°1	Ill	Huttenheim
67021R	île de Huttenheim N°2	Ill	Huttenheim
67022R	île de Zoll N°1 (Nord-Est)	Ill	Benfeld
67023R	île de Zoll N°2 (Sud-Est)	Ill	Benfeld
67024R	île de Ehl N°1 (Nord-Ouest)	Ill	Sand
67025R	île de Ehl N°2 (Sud-Ouest)	Ill	Sand
67026R	île de Werde	Ill	Osthouse
67027R	île des Trois Rivières	Ill	Erstein
67028R	île de Bleiche	Ill	Erstein
67029R	île d'Erstein N°1 (Sud)	Ill	Erstein
67030R	île d'Erstein N°2 (Sud-Ouest)	Ill	Erstein
67031R	île d'Erstein N°3 (Nord-Ouest)	Ill	Erstein
67032R	île d'Erstein N°4 (Nord)	Ill	Erstein
67033R	île de Rossau	Ill	Nordhouse
67034R	île de Grosshardt	Ill	Fegersheim
67035R	île de La Wantzenau	Ill	La Wantzenau
67036R	île de l'Usine	Moder	Drusenheim

68 - HAUT RHIN

68001R	île du Rhin (réserve nlle) (2)	Rhin	Rosenau
68002R	île du Rhin 2	Rhin	Neuf Brisach
68003R	île du Rhin 3	Rhin	Fessenheim
68004R	île du Rhin 4 / du barrage	Rhin	Artzenheim ?
68005R	île de Fessenheim / du Rhin 5 ?	Rhin	Vogelgrun / Geiswasser ?
68006R	île du Barrage / du rhin 6 ?	Rhin	Volgelgrun
68007R	île de Montreux-Jeune	Canal du Rhône au	Montreux-Jeune
68008R	île du Pont / des pêcheurs ?	Ill	Horbourg-Wihr
68009R	île du Pont d'Aspach	Doller	Burnhaupt le Haut
68010R	île du Parc des Eaux Vives / du	Canal de Huningue /	Huningue / Nambsheim
68011R	île du Rhin 7	Rhin	Balgau
68012R	île du Rhin 8	Rhin	Blodelshiem
68013R	de l'usine Hydroélectrique de	Rhin	Rosenau / Rumersheim Le Haut ?
68014R	île de Kembs / du Rhin N°10 ?	Canal du Rhône au	Kembs / Chalampé ?
68015R	île du Port de Plaisance N°1/ du	Canal du Rhône au	Kembs / Bantzenheim ?
68016R	île du Port de Plaisance N°2 / du	Canal du Rhône au	Niffer / Ottmarsheim ?
68017R	île de l'Usine Electrique N°1	Rhin	Ottmarsheim
68018R	île de l'Usine Electrique N°2 (Sud)	Rhin	Hombourg
68019R	île du Rhin N°13	Rhin	Hombourg
68020R	île du Rhin N°14	Rhin	Petit-Landau
68021R	île du Rhin N°15	Rhin	Niffer
68022R	île du Rhin N°16	Rhin	Kembs
68023R	île du Rhin N°17	Rhin	Rosenau
68024R	île de l'Usine Electrique	Rhin	Rosenau
68025R	île du Rhin N°18	Rhin	Village-Neuf
68026R	île de l'Ecluse	Canal du Rhône au	Wolfersdorf
68027R	île de Wäseme N°1 (Nord)	Ill	Didenheim
68028R	île de Wäseme N°2 (Sud)	Ill	Zillisheim
68029R	île de Riesswinkel N°1 (Ouest)	Ill	Didenheim
68030R	île de Riesswinkel N°2 (Est)	Ill	Brunstatt
68031R	île de Riesswinkel N°3 (Nord)	Ill	Brunstatt
68032R	île de Sausheim	Ill	Sausheim
68033R	île de la Cité du Train	Doller	Mulhouse
68034R	île de Carspach	Ill	Carspach
68035R	île de Ruelisheim	Ill	Ruelisheim
68036R	île du Moulin	Ill	Walheim

69 - RHONE

69001R	île des Pêcheurs (1)	Rhône	Condrieu
69002R	île de la Chêvre (1)	Rhône	Tupins
69003R	île Barlet (1)	Rhône	St Romain en Gal
69004R	île Richard (1)	Rhône	St Romain en Gal
69005R	île Pavy (1)	Rhône	Loire / Rhône
69006R	île Barbe (1)	Saône	Caluire
69007R	île Morlet (1)	Rhône	Vaulx en Velin
69008R	île Miribel (1)	Rhône	Meysieux
69009R	île Lalive (1)	Rhône	Jonage
69010R	île de la Table Ronde (1)	Rhône	Vernaison
69011R	île Ciseland	Rhône	Vernaison
69012R	île Paul	Rhône	Meyzizux
69013R	île de la Pape	Rhône	Vaulx en Velin
69014R	île du Grand Camp	Rhône	Vaulx en Velin
69015R	île du Beurre	Rhône	Condrieu
69016L	île du Souvenir	Etang Tête d'Or	Lyon 6ème
69017R	île Roy	Saône	Calcuire
69018R	île Milieu (1)	Rhône	Jonage
69019R	île du Roquet	Saône	Quincieux
69020R	île de la Pradelle	Saône	Quincieux
69021R	île Beyne	Saône	Quincieux
69022R	île Jaricot (1)	Saône	Vernaison
69023R	île Tabard (1)	Saône	Irigny
69024L	île des Trois Ponts	Etang de la Pointe d'Or	Lyon
69025L	La Grande Ile	Etang de la Pointe d'Or	Lyon
69026R	Les Iles	Saône	Amberieux d'Azergues
69027R	île du Moulin	Rhône	St Romain en Gal
69028L	île Castor	Lac des eaux bleues	Vaux en Velin
69029L	île Cormorans	Lac des eaux bleues	Vaux en Velin
69030L	île des Peupliers	Lac des eaux bleues	Vaux en Velin
69031L	île Colvert	Lac des eaux bleues	Vaux en Velin
69032L	île des Mouettes	Lac des eaux bleues	Vaux en Velin
69033R	île Rontant	Saône	Albigny sur Saône
69034R	île Roy N°2	Saône	Fontaines Sur Saône
69035R	Les Iles N° 1	Saône	Quincieux
69036R	Les Iles N° 2	Saône	Quincieux
69037R	île de Montmerle	Saône	Belleville
69038R	île du Pré d'Outry	Saône	Belleville
69039R	île de Taponas	Saône	St. Jean d'Ardieres

70 – HAUTE SAONE

70001R	île La Malardiere	Saône	Port sur Saône
70002R	île Rezelle	Saône	Port sur Saône
70003R	île du Moulin	Saône	Port sur Saône

REF	ISLAND	lake / river	Commune
70004R	île du Scey	Saône	Scey sur Saône
70005R	île Chassey les Seys	Saône	Chassey les Seys
70006R	île de l'Ecluse N°1	Saône	Soing Cubry Charentenay
70007R	île de l'Ecluse N°2	Saône	Fédry
70008R	île d'Apremont	Saône	Apremont
70009R	île de Rigny	Saône	Rigny
70010R	île du Carosse	Saône	Rigny
70011R	île Félin	Saône	Vereux
70012R	île de Beaujeu	Saône	Beaujeu-St Vallier
70013R	île Gellevaux	Saône	Savoyeux
70014R	île Fracul	Saône	Savoyeux
70015R	île du Gravelot	Saône	Savoyeux
70016R	île de Savoyeux	Saône	Savoyeux
70017R	île de Seveux	Saône	Seveux
70018R	île de Ferrières	Saône	Ferrières Les Ray
70019R	île des Moines	Saône	Ray Sur Saône
70020R	île du Moulin	Saône	Ray Sur Saône
70021R	L'Ile	Saône	Charentenay
70022R	île de Cubry	Saône	Soing Cubry Charentenay
70023R	île de la Vaivre	Saône	Rupt Sur Saône
70024R	île du Paquis	Saône	Rupt Sur Saône
70025R	île de la Joutelotte	Saône	Ovanches
70026R	île du Breuil aux Cordes	Saône	Scey Sur Saône
70027R	île du Haut	Saône	Scey Sur Saône
70028R	île aux Essarts	Saône	Ferrières Les Scey
70029R	île du Barrage	Saône	Ferrières Les Scey
70030R	île Les Ambons	Saône	Chemilly
70031R	île du Bois du Marquis	Saône	Port Sur Saône
70032R	île Beleau	Saône	Port Sur Saône
70033R	île de Conflandey	Saône	Conflandey
70034R	île de Hatre	Saône	Montureux Lès Baulay
70035R	île Corn de la Hang	Saône	Montureux Lès Baulay
70036R	Grande Ile	Saône	Cendrecourt
70037R	île de Denon	Saône	Ormoy
70038R	île du Breuil	Saône	Ormoy
70039R	île du Pré Perthuis	Saône	Jonvelle
70040R	île du Breuil	Coney	Demangevelle
70041L	île de Champagney	Bassin De	Champagney
70042R	île de Prairot	Rahin	Ronchamp
70043R	Les Ilottes N°1	Ognon	Villersexel
70044R	Les Ilottes N°2	Ognon	Moimay
70045R	île de la Rouchotte	Ognon	Thieffrans
70046R	île de la Citadelle	Ognon	Montbozon
70047R	île des Graviers	Ognon	Maussans
70048R	île de Cirey	Ognon	Cirey
70049R	Les Breuils	Ognon	Cromary
70050R	île de Marnay	Ognon	Marnay
70051R	île de Bresilley	Ognon	Bresilley
70052R	île de Malans	Ognon	Malans
70053R	île du Barrage	Ognon	Malans
70054R	île du Parc	Ognon	Pesmes
70055R	île de Maison Rouge	Ognon	Pesmes
70056R	île des Forges	Ognon	Pesmes

71 – SAONE ET LOIRE

71001R	île Verdun Sur le Doubs	Doubs	Verdun Sur Le Doubs
71002R	île du Chateau	Doubs	Verdun Sur Le Doubs
71003R	île Les Brouillards N°2	Loire	Varenne St-Germain
71004R	île La Beaume N°2	Loire	L'Hôpital Lemercier
71005R	île St-Laurent N°1	La Saône	Chalon sur Saône
71006R	île St-Laurent N°2	La Saône	Chalon sur Saône
71007R	île Terre des Prales N°1	Loire	St-Yan
71008R	île des Carrages N°1	Loire	Digoin
71009R	île La Lerdriche	Loire	Cronat
71010R	île Les Grands Verziaux	Loire	Bourbon Lancy
71011R	île Les Chanillons	Saône	St-Symphorien D'Ancelles
71012R	île Damprun	Saône	Grièges dept de
71013R	île de La Prairie	Saône	Sancé
71014R	île de Brouard	Saône	St-Albain
71015R	île Chaumette	Saône	Epervans
71016R	île Percées	Saône	Bragny sur Saône
71017R	île du Bois de Laye	Saône	Ecuelles
71018R	île Paquier du Bief	Saône	Charnay Lès Chalon
71019R	île de Saunières	Doubs	Saunières
71020R	île de Sermesse	Doubs	Sermesse
71021R	île de la Paule	Doubs	Charrette
71022R	île du Moulin	Arroux	Cordesse
71023R	île de Champ Bon	Arroux	Autun
71024R	île du Petit Pré	Arroux	Autun

71025R	île de Chazeu	Arroux	Laizy
71026R	île de Goulot	Arroux	La Boulaye
71027R	île de Gourmandoux	Arroux	Toulon Sur Arroux
71028R	île de Toulon	Arroux	Toulon Sur Arroux
71029R	île des Gréves	Arroux	Rigny Sur Arroux
71030R	île de Pré De Grenoi	Arroux	Rigny Sur Arroux
REF	**ISLAND**	**lake / river**	**Commune**

72 - SARTHE

72001R	île de La Ferté N°1	Huisne	La-Ferté-Bernard
72002R	île de La Ferté N°2	Huisne	La-Ferté-Bernard
72003R	île du Pré du Château	Huisne	La-Ferté-Bernard
72004R	île de Courtigné	Sarthe	Avoise
72005R	île du Verduron	Sarthe	Avoise
72006R	île d'Hiéré	Sarthe	Avoise
72007R	île de Bourgneuf	Sarthe	Noyen Sur Sarthe
72008R	île de la Madeleine	Sarthe	Noyen Sur Sarthe
72009R	île de Noyen N°1 (Ouest)	Sarthe	Noyen Sur Sarthe
72010R	île de Noyen N°2 (Est)	Sarthe	Noyen Sur Sarthe
72011R	île de la Fuie	Sarthe	La Suze Sur Sarthe
72012R	île du Milieu N°1 (Ouest)	Sarthe	Roézé Sur Sarthe
72013R	île du Milieu N°2 (Est)	Sarthe	Fillé
72014R	île de Spay	Sarthe	Spay
72015R	île du Pont Rouge	Sarthe	Le Mans
72016R	île Ampére	Sarthe	Le Mans
72017R	île du Vieux Moulin	Sarthe	Neuville Sur Sarthe
72018R	île de Boulay	Sarthe	St-Jean d'Assé
72019R	île de Crucé N°1 (Ouest)	Sarthe	St-Jean d'Assé
72020R	île de Crucé N°2 (Est)	Sarthe	St-Jean d'Assé
72021R	île de la Bussonnière	Sarthe	Maresché
72022R	île de la Croix Verte N°1 (Ouest)	Sarthe	Beaumont Sur Sarthe
72023R	île de la Croix Verte N°2 (Est)	Sarthe	Maresché
72024R	île Prés de St-Pierre	Sarthe	Juillé
72025R	île de la Clinique	Loir	La Flèche
72026R	île de Vaas	Loir	Vaas
72027R	île de Bannes	Loir	Dissay Sous Courcillon
72028R	île de St-Lézin	Loir	Marçon
72029R	île de la Chartre N°1 (Sud)	Loir	La Chartre Sur Le Loir
72030R	île de la Chartre N°2 (Est)	Loir	La Chartre Sur Le Loir
72031R	île de la Chartre N°3 (Nord)	Loir	La Chartre Sur Le Loir
72032R	île de Ruillé	Loir	Ruillé Sur Loir
72033R	île des Batignolles	Huisne	Le Mans
72034R	île de Pontlieue	Huisne	Le Mans
72035R	île des Sablons	Huisne	Le Mans
72036R	île d'Yvré	Huisne	Yvré L'Evêque
72037R	île de la Gadellière	Huisne	Böessé Le Sec
72038R	île de Sablé	Sarthe	Sablé Sur Sarthe
72039R	île du Port de Juigné	Sarthe	Juigné Sur Sarthe

73 - SAVOIE

73001R	île de Vions (1)	Rhône	Vions
73002R	La Grande Ile (1)	Rhône	Motz
73003R	île Cordon (1) / Vachon ?	Rhône	St Genis sur Guiers / Champagneux ?
73004R	île de Champagneux	Rhône	Champagneux
73005R	île de Brotalet	Rhône	Ruffieux
73006R	île des Vernes	Rhône	Serrières en Chautagne
73007R	Les Grandes Iles	Rhône	Serrières en Chautagne
73008R	île de Picollet	Rhône	Motz
73009R	île de l' Aumône	Chérant	Sales

74 - HAUTE SAVOIE

74001L	île des Cygnes	Lac d'Annecy	Annecy
74002R	île du Palais	Thiou	Annecy
74003R	île St Joseph	Thiou	Annecy
74004R	île de Gaillard	Arve	Gaillard
74005R	île de Scientrier	Arve	Scientrier
74006R	île de Clermont	Arve	Arenthon
74007R	île de la Barque	Arve	Arenthon

75 - PARIS

75001R	île Saint Louis (1)	Seine	Paris 4
75002R	île de la Cité N°1 (Est) (1)	Seine	Paris 1
75003L	île de la Porte Jaune (Nord)	Lac des Minimes	Paris 12
75004L	île Reuilly	Lac Daumesnil	Paris 12
75005L	île Bercy	Lac Daumesnil	Paris 12
75006R	île aux Cygnes	Seine	Paris 15
75007R	île de la Folie / des Cèdres ?	Seine / Ruisseau de	Paris 16
75008L	île du Belvédère	Lac des Buttes de	Paris 19
75009L	île St James N°1 (Ouest)	Mare St James	Paris 16
75010L	île du Lac Inférieur N°1	Lac du Bois De Boulogne	Paris 16
75011L	île du Lac Inférieur N°2	Lac du Bois De Boulogne	Paris 16

75012R	île de la Cité (Est)	Seine	Paris 4
75013L	île de la Porte Jaune (Centre)	Lac des Minimes	Paris 12
75014L	île de la Porte Jaune (Sud)	Lac des Minimes	Paris 12
75015L	île de St Mandé	Lac St Mandé	Paris 12
75016L	île St James N°2 (Est)	Mare St James	Paris 16
75017L	île aux Canards	Parc Montsouris	Paris 14
75018L	île Monceau	Parc Monceau	Paris 8
75019L	île Bagatelle	Parc de Bagatelle	Paris 16
75020L	île du Moulin de Longchamps	Moulin de Longchamps	Paris 16
75021L	île Cascade	Lac Supérieur	Paris 16
75022L	île Vierge	Etang des Réservoirs	Paris 16

REF	ISLAND	lake / river	Commune

76 - SEINE MARITIME

76001R	île Lacroix	Seine	Rouen
76002R	île de la Requète	Seine	Elbeuf
76003R	île Fréneuse	Seine	Fréneuse
76004R	île de la Crapaudière N°1 (Nord)	Seine	St-Etienne Du Rouvray
76005R	île de la Crapaudière N°2 (Sud)	Seine	Belbeuf
76006R	île Ligard	Seine	Belbeuf
76007R	île Tournant	Seine	Belbeuf
76008R	île St-Antoine	Seine	Belbeuf
76009R	île Bas des Vases	Seine	Belbeuf
76010R	île Léry	Seine	Gouy
76011R	île Merdray (Ouest)	Seine	Gouy
76012R	île Bras Fallas	Seine	Tourville La Riviere
76013R	île St-Yon	Seine	Tourville La Riviere
76014R	île Bouefau	Seine	Tourville La Riviere
76015R	île Potel ou Navette ou Coquet	Seine	Tourville La Riviere
76016R	île aux Bœufs ou Mayeux N°1	Seine	Tourville La Riviere
76017R	île aux Bœufs ou Mayeux N°2	Seine	Oissel
76018R	île Paradis	Seine	Oissel
76019R	île Grard	Seine	Oissel
76020R	île Maugendre	Seine	Gouy
76021R	île Adam	Seine	Tourville La Riviere
76022R	île Ste-Catherine	Seine	Tourville La Riviere
76023R	île Durand	Seine	Oissel
76024R	île Legarée N°1	Seine	Tourville La Riviere
76025R	île Legarée N°2	Seine	Cléon
76026R	île Osier N°1 (Est)	Seine	St Aubin Lès Elbeuf
76027R	île Osier N°2 (Ouest)	Seine	Orival
76028R	île Duroc	Seine	Orival
76029R	île Fréret ou Grande Ile	Seine	Orival
76030R	île d'Eu	Bresle	Eu
76031R	île de la Station d'Epuration	Bresle	Incheville
76032R	île de la Fontaine	Bresle	Blangy Sur Bresle
76033R	île de Grémontmesnil	Bresle	Blangy Sur Bresle
76034R	île de Vittefleur	Durdent	Vittefleur
76035R	île de Cany Barville	Durdent	Cany Barville
76036R	île Verte	Béthune	Mesnières en Bray
76037R	île La Source	Béthune	St Aubin le Cauf
76038R	île de Rainfreville	Saâne	Rainfreville
76039R	île de St Saire	Béthune	St Saire
76040R	île Launy	Béthune	St Saire

77 - SEINE ET MARNE

77001R	La Grande Ile	Marne	Meaux
77002R	île de l'Ancre	Marne	Congis sur Therouanne
77003R	île de la Fosse Tournille	Marne	Ussy sur Seine
77004R	île de la Cornaille	Marne	Lisy sur Ourcq
77005R	île aux Boeufs	Marne	Germigny l'Eveque
77006R	île Francon	Marne	Germigny l'Eveque
77007R	île Saint-Denis	Marne	Mareil les Meaux
77008R	île du Moulin	Marne	Nemours
77009R	île de la Chappe	Marne	Mareil les Meaux
77010R	île aux Vaches	Marne	Jablines
77011R	île Henriet	Marne	Jablines
77012R	île de Conde	Marne	Esbly
77013R	île du Gord	Marne	Jablines
77014R	la Petite Ile	Marne	Mareil les Meaux
77015R	la Grande Ilette	Marne	Esbly
77016R	la Grande Ile	Marne	Armentières en Brie
77017R	île des Meideuses	Marne	Isles les Meldeuses
77018R	île de la Courtille	Seine	Melun
77019R	île de la Fosse Basson	Marne	Jaignes
77020R	île Garnier	Marne	Armentiere en Brie
77021R	île du Moulin Notre Dame	Marne	Ussy sur Marne
77022R	île les Iles	Seine	Chertrettes
77023R	île aux Barbiers	Seine	Samois sur Seine
77024R	île St Aubin	Seine	Samoreau
77025R	île du Perthuis	Loing	Nemours

77026R	île de la Chocolaterie	Marne	Noisiel
77027L	île du Segrais	Etang du Segrais	Torcy
77028R	île de la Brosse	Yonne	Barbey
77029R	île de Rochecul	Yonne	Cannes-Ecluse
77030R	île de Cresles	Yonne	Cannes-Ecluse
77031R	île Bois aux Moines	Seine	Marolles sur Seine
77032L	île de Villeroy	Etang de Villeroy	Villeroy
77033R	île Prairie de Najou	Loing	Ecuelles
77034R	île la Butte St Eloi	Seine	Rubrette
77035R	île Les Grands Prés	Seine	Maison Rouge
77036R	île aux Prêtres	Yerres	Combs la Ville
77037R	île Mortes N°1	Marne	Chelles
77038R	île Mortes N°2	Marne	Chelles
77039R	île Mortes N°3	Marne	Chelles
77040R	île Mortes N°4	Marne	Chelles
77041R	île Mortes N°5	Marne	Chelles
77042R	île Mortes N°6	Marne	Chelles
77043R	île Mortes N°7	Marne	Chelles

REF	ISLAND	lake / river	Commune
77044R	île Mortes N°8	Marne	Chelles
77045R	île du Berceau	Seine	Samois-Sur-Seine
77046L	île de La Sablière	Etang de La Sablière	Champ-Sur-Marne
77047R	île de L' Ecluse	Canal de L'Oursq	Precy sur Marne
77048R	île La Justice N°1	Marne	Trilbardou
77049R	île La Justice N°2	Marne	Trilbardou
77050R	île Charmentray	Marne	Charmentray
77051R	île Moulin Brulé	Marne	Percy
77052R	île La Gresy	Marne	Jablines
77053R	île Les Plantas	Marne	Jablines
77054R	île de Chalifert	Marne	De Chalifert
77055L	île de Tizard N°1	Etang De Tizard	Liverdy
77056L	île de Tizard N°2	Etang De Tizard	Liverdy
77057L	île de Vignolles	Etang De Vignolles	Presles
77058L	île de Maison Rouge	Etang De M. Rouge	Presles
77059L	île d'Auteuil	Etang Auteuil	Auteuil
77060R	île du Moulin	Marne	Poincy
77061R	île La Couture	Marne	Tancrou
77062L	île du Château de la Houssaye	Lac Houssay	La Houssay en Brie
77063L	île Attilly	Lac Attilly	Attilly
77064R	île aux Oiseaux	Le Grand Morin	Coulommiers
77065R	île du Près Charlot	Le Grand Morin	La Celle en Bas
77066R	île St-Anne	Le Grand Morin	La Celle en Bas
77067R	île Communale	Le Grand Morin	La Celle en Bas
77068R	île de Quincangrogne N°2 (Sud-	Marne	Montévrain
77069R	île de Quincangrogne N°3 (Nord)	Marne	Montévrain
77070R	île de Quincangrogne N°4 (Sud-	Marne	Chessy
77071R	île de Quincangrogne N°5 (Est)	Marne	Chessy
77072R	île de Torcy	Marne	Torcy
77073R	île du Quai de la Marne	Marne	Condé Sainte-Libiaire
77074R	île de Mareuil N°1 (Sud)	Marne	Mareuil-Les-Meaux
77075R	île de Mareuil N°2 (Nord)	Marne	Mareuil-Les-Meaux
77076R	île de Villenoy	Marne	Villenoy
77077R	île des Saints-Pères	Marne	Nanteuil-Les-Meaux
77078R	île du Vieux Moulin	Marne	Varreddes
77079R	île de La Ferté	Marne	La Ferté Sous Jouarre
77080R	île d'Ormois	Marne	Chamigny
77081R	île de Nanteuil	Marne	Nanteuil Sur Marne
77082R	île des Rus de Marnes	Marne	Citry
77083R	île des Cannetières	Seine	Seine-Port
77084R	île Prés de la Motte N°1 (Sud-	Seine	Varennes Sur Seine
77085R	île de Montalon	Seine	Montereau-Fault-Yonne
77086R	île de Jaulnes	Seine	Jaulnes
77087R	île du Barrage Mobile	Seine	Noyen Sur Seine
77088R	île de Nemours	Loing	Nemours
77089R	île du Champ De Mars	Loing	Nemours
77090R	île de Souppes	Loing	Souppes Sur Loing
77091R	île Francon N°2 (Sud)	Marne	Poincy
77092R	île de Quincangrogne N°1 (Ouest)	Marne	Montévrain
77093R	île de Condé N°2 (Est)	Marne	Condé Sainte-Libiaire
77094R	île de Pontmoulin	Grand Morin	Coulommiers
77095R	île aux Oiseaux N°2 (Sud)	Grand Morin	Coulommiers
77096R	île des Gailles / Trois Vallets N°1	Marne	Mary sur Marne ?
77097R	île des Trois Vallets N°2	Marne	Mary sur Marne
77098R	île des Trois Vallets N°3	Marne	Mary sur Marne
77099R	île Lizy	Ourcq	Lizy sur Ourcq
77100R	île Mary	Ourcq	Lizy sur Ourcq
77101R	île Le Gouffre	Petit Morin	St Cyr sur Morin
77102R	île Mairie	Petit Morin	St Cyr sur Morin
77103R	île de la Forge	Petit Morin	La Tretoire
77104R	île St Pierre	Grand Morin	Jouy sur Morin

77105R	île En Say	Grand Morin	Jouy sur Morin
77106R	île Près de la Grange	Loing	Montcourt Fromonville
77107R	île de Grez	Loing	Grez sur Loing

78 - YVELINES

78001R	île d'Hernière	Seine	Triel sur Seine
78002R	île du Platas	Seine	Triel sur Seine
78003R	île Migueaux	Seine	Poissy
78004R	île Devant	Seine	Andrésy
78005R	île Conflans	Seine	Conflans Ste Honorine
78006R	île la Commune	Seine	Maison Laffitte
78007R	île la Borde	Seine	Maison Laffitte
78008R	île de La Corbière	Seine	La Pecq
78009R	île Gautier	Seine	Bougival
78010R	île de la Chaussée	Seine	Bougival
78011R	île des Impressionistes	Seine	Chatou
78012R	île aux Dames	Seine	Mantes la Jolie
78013R	île du Limay	Seine	Mantes la Jolie
78014R	île de Chatou	Seine	Chatou
78015R	île du Chiard	Seine	Chatou
78016R	île de Croissy	Seine	Croissy sur Seine
78017R	île Fleurie	Seine	Carrière sur Seine
78018R	île de la Loge	Seine	Le Port Marly / Bougival
78019R	île Laborde	Seine	le Mesnil le Roi
78020R	île Belle	Seine	Meulan

REF	ISLAND	lake / river	Commune
78021R	île Le Fort	Seine	Meulan
78022R	île Vaux	Seine	Vaux s/Seine
78023R	île Villennes	Seine	Villennes s/Seine
78024R	îlot Blanc	Seine	Poissy
78025R	île St Louis	Seine	Poisssy
78026R	île Déviation	Seine	Carrieres s/Seine
78027R	île d'En Bas	Seine	Andresy
78028R	Grande Ile	Seine	Port Villez et Bennecourt
78029R	île Flotte	Seine	Bennecourt
78030R	île Herville	Seine	Guernes
78031R	île Rosny	Seine	Guernes
78032R	île Dennemont	Seine	Follainville Dennemont
78033R	île Limay	Seine	Limay
78034R	île de La Loge N°2	Seine	Louveciennes
78035R	île de La Loge N°3	Seine	Bougival
78036L	île de Rève	Lac Inférieur	Le Vesinet
78037L	île de La Station	Lac de la Station	Le Vesinet
78038R	île du Parc	La Vaucouleur	Mantes-La-Jolie
78039R	île de Brasseuil	La Vaucouleur	Auffreville-Brasseuil
78040R	La Grande Ile	Seine	Bonnieres Sur Seine
78041R	île Guernes	Seine	Guernes
78042R	île de la Ville	Seine	Gargenville
78043R	île de Haut	Seine	Mousseaux Sur Seine
78044R	île de Vert	La Vaucouleur	Vert
78045R	île de la Chaussée N°2	Seine	Croissy Sur Seine
78046R	île du Moulin Neuf	La Vaucouleur	Villette
78047R	île du Platais N°3 (Sud)	Seine	Villennes Sur Seine
78048R	île Robin	Seine	Moisson
78049R	île de Herville N°2 (Ouest)	Seine	Rolleboise
78050R	île de la Sablonnière	Seine	Rolleboise
78051R	île des Genouchets	Seine	Guernes
78052R	île aux Demoiselles	Seine	Moisson
78053R	île de Mousseaux	Seine	Mousseaux Sur Seine
78054R	île de Méricourt	Seine	Méricourt
78055R	île de Porcheville	Seine	Porcheville
78056R	île de Juziers	Seine	Juziers
78057R	île de Mezy	Seine	Mezy Sur Seine
78058R	île de la Dérivation	Seine	Carrières Sous Poissy
78059R	île du Platais N°2 (Centre)	Seine	Médan

79 – DEUX SEVRES

79001R	île de Coulon 1	Sèvre Niortaise	Coulon
79002R	île de Coulon 2	Sèvre Niortaise	Magné
79003R	île de l'Adressoir	Sèvre Niortaise	Le Vanneau
79004R	île Tout Vent	Sèvre Niortaise	St-Liguaire
79005R	île Sous Les Aires	Sèvre Niortaise	St-Liguaire
79006R	île du Chat Pendu	Sèvre Niortaise	St-Liguaire
79007R	île de la Roussille	Sèvre Niortaise	St-Liguaire
79008R	île de l'Ancienne Mine	Sèvre Niortaise	St-Liguaire
79009R	île de Chey	Sèvre Niortaise	St-Liguaire
79010R	Belle Ile	Sèvre Niortaise	Niort
79011R	île de l'Ometrou	Sèvre Niortaise	Niort
79012R	île de Bégrolles N°1	Sèvre Niortaise	Ste-Pezenne
79013R	île de Bégrolles N°2	Sèvre Niortaise	Ste-Pezenne

79014R	île de Bégrolles N°3	Sèvre Niortaise	Ste-Pezenne
79015R	île de Bégrolles N°4	Sèvre Niortaise	Ste-Pezenne
79016R	île de Bégrolles N°5	Sèvre Niortaise	Ste-Pezenne
79017R	île de Bégrolles N°6	Sèvre Niortaise	Ste-Pezenne
79018R	île de Bégrolles N°7	Sèvre Niortaise	Ste-Pezenne
79019R	île du Moulin d'Ane	Sèvre Niortaise	Ste-Pezenne
79020R	île de Surimeau	Sèvre Niortaise	Ste-Pezenne
79021R	île de Chantemerle	Sèvre Niortaise	Ste-Pezenne
79022R	île du Moulin de Compéré N°1	Sèvre Niortaise	Ste-Pezenne
79023R	île du Moulin de Compéré N°2	Sèvre Niortaise	Ste-Pezenne
79024R	île des Touches	Sèvre Niortaise	Echiré
79025R	île de la Croisette	Sèvre Niortaise	St-Maxire
79026R	île du Vieux Colombier	Sèvre Niortaise	St-Maxire
79027R	île du Pont	Sèvre Niortaise	St-Maxire
79028R	île des Ecluseaux	Sèvre Niortaise	St-Maxire
79029R	île de l'Aleigne	Sèvre Niortaise	St-Maxire
79030R	île des Aspics	Sèvre Niortaise	Echiré
79031R	île de la Couture de Mauzay	Sèvre Niortaise	Echiré
79032R	île d'Echiré N°1	Sèvre Niortaise	Echiré
79033R	île d'Echiré N°2	Sèvre Niortaise	Echiré
79034R	île de Chalusson	Sèvre Niortaise	Echiré
79035R	île de St-Gelais	Sèvre Niortaise	St-Gelais
79036R	île Gondin	Sèvre Niortaise	Chauray
79037R	île du Moulin Neuf N°1	Sèvre Niortaise	Chauray
79038R	île du Moulin Neuf N°2	Sèvre Niortaise	Chauray
79039R	île du Moulin Neuf N°3	Sèvre Niortaise	Chauray
79040R	île du Moulin de Candé	Sèvre Niortaise	La Crèche
79041R	île Minot	Sèvre Niortaise	La Crèche
79042R	l'Ile N°1	Sèvre Niortaise	La Crèche
79043R	l'Ile N°2	Sèvre Niortaise	La Crèche
79044R	île d'Ermessain	Sèvre Niortaise	La Crèche
79045R	île de l'Epervier	Sèvre Niortaise	La Crèche

REF	**ISLAND**	**lake / river**	**Commune**
79046R	île de la Place	Sèvre Niortaise	St-Maixent L'Ecole
79047R	île Courdevent N°1	Sèvre Niortaise	St-Maixent L'Ecole
79048R	île Courdevent N°2	Sèvre Niortaise	St-Maixent L'Ecole
79049R	île du Faubourg Charrault	Sèvre Niortaise	St-Maixent L'Ecole
79050R	île Monnée	Sèvre Niortaise	St-Martin de St-Maixent
79051R	île des Châteliers	Sèvre Niortaise	Ste-Eanne
79052R	île Fréchat	Sèvre Niortaise	Ste-Eanne
79053R	île La Guierche N°1	Sèvre Nantaise	St-Amant Sur Sèvre
79054R	île La Guierche N°2	Sèvre Nantaise	St-Amant Sur Sèvre
79055R	île du Moulin du Guy	Sèvre Nantaise	Montravers
79056R	île La Mingotière	Sèvre Nantaise	St-André Sur Sèvre
79057R	île Le Leydet	Sèvre Nantaise	St-André Sur Sèvre
79058R	île Bujault	Sèvre Nantaise	La Forêt Sur Sèvre
79059R	île du Moulin de Braud	Sèvre Nantaise	Moncoutant
79060R	île du Moulin d'Usu	Thouet	St-Martin De Sanzay
79061R	île du Moulin de Bagneux	Thouet	Argenton L'Eglise
79062R	île de St-Loup	Thouet	St-Loup Sur Thouet
79063R	île de Gourmaillé	Thouet	Lhoumois

80 - SOMME

80001R	île Sainte Aragone	Somme	Amiens
80002R	île aux Fagots	Somme	Amiens
80003R	île Fond de l'île de Frise	Somme	Frise
80004R	île Cappy	Somme	Cappy
80005R	île la Neuville les Bray	Somme	La Neuville les Bray
80006R	île de la Trêve	Somme	Picquigny
80007R	île de l'Ecluse	Somme	Daours
80008R	île Pont Remy	Somme	Pont Remy
80009R	île Saint-Paul	Somme	Abbeville
80010R	île d'Ailly	Somme	Ailly Sur Somme
80011R	île du Quai de l'Ecluse	Somme	Amiens
80012R	île d'Amiens	Somme	Amiens
80013R	île Vert Galant	Somme	Amiens
80014R	île de Long	Somme	Long
80015R	île d'Epagnette	Somme	Epagnette
80016R	île de Condren	Oise	Condren
80017R	île du Moulin de Maintenay	Authie	Argoules

81 - TARN

81001R	île d'Ambialet (1)	Tarn	Ambialet
81002R	île de Peygues (1)	Tarn	St Grégoire
81003R	île de Jugieu (1)	Tarn	St Grégoire
81004R	île Le Gô	Tarn	Lescure d'Albigeois
81005R	île de Canavarede	Aveyron	Milhars
81006R	île de Varen	Aveyron	Le Riols
81007R	île de Segala	Aveyron	Penne
81008L	île de Rassisse	Retenue De Rassisse	Mont-Roc

82 – TARN & GARONNE

82001R	île de Castels	La Barguelonne	Valence
82002R	île du Moulin	Tarn	Moissac
82003R	île de Golfech	Garonne	Golfech
82004R	île Espalais	Garonne	Espalais
82005R	île St. Loups	Garonne	St. Loups
82006R	île Valence	Garonne	Valence
82007R	île d'Auvillar	Garonne	D'Auvillar
82008R	île de Gourdeville	Garonne	Gourdeville
82009R	île de Pommevic	Garonne	Pommevic
82010R	île de Merles	Garonne	Merles
82011R	île Malause	Garonne	Malause
82012R	île de La Gineste	La Gimone	Maubec
82013R	île de Gimat	La Gimone	Gimat
82014R	île du Château	Aveyron	Bioule
82015R	île d'Albias	Aveyron	Bioule
82016R	île de Negrepelisse n°1	Aveyron	Negrepelisse
82017R	île de Negrepelisse n°2	Aveyron	Negrepelisse
82018R	île de Gourret	Garonne	Merles
82019R	île de l'Enclave N°1 (Nord & Sud)	Garonne	Castelsarrasin
82020R	île de l'Enclave N°2 (Centre)	Garonne	Castelmayran
82021R	île Lizoun N°1 (Ouest)	Garonne	Cordes Tolosannes
82022R	île Lizoun N°2 (Est)	Garonne	St-Porquier
82023R	île St-Cassian N°1 (Ouest)	Garonne	Mas Grenier
82024R	île St-Cassian N°2 (Est)	Garonne	Finhan
82025R	île de Labreille	Garonne	Verdun Sur Garonne
82026R	île du Palais	Tarn	Villemade
82027R	île de St-Pierre de Campredon	Aveyron	Montastruc
82028R	île Beaucaire	Tarn	Moissac

83 - VAR

83001L	île de Costebelle	Lac St Croix	Les Salles sur Verdon
83002L	île Près du Verdon 1	Lac de Quinson	
83003L	île Près du Verdon 2	Lac de Quinson	
83004L	île St Cassien	Lac de St Cassien	St Cassien
83005L	île Marecare 1 (Nord)	Lac de St Cassien	St Cassien
REF	**ISLAND**	**lake / river**	**Commune**

84 - VAUCLUSE

84001R	île Vieille	Rhône	Mondragon
84002L	île des Brotteaux	Rhône	Marnas
84003R	île des Rats	Rhône	Piolenc
84004R	île du Colombier	Rhône	Piolenc
84005R	île de la Piboulette	Rhône	Caderousse
84006R	île Doiselet	Rhône	Chateau Neuf du Pape
84007R	Ilon Saint Luc	Rhône	Chateau Neuf du Pape
84008R	île Barthelasse	Rhône	Avignon
84009R	île de Piot	Rhône	Avignon
84010R	île Saint Etienne sur Dion	Rhône	Lapalud
84011R	île du Sanglas	Rhône	Lamotte-du-Rhône
84012R	île de la Désirade	Rhône	Lamotte-du-Rhône
84013R	La Grande Isle	Sorgue	L'Isle Sur La Sorgue
84014R	île des Papes	Rhône	Avignon

85 - VENDEE

85001M	île Jean	Marais Nord de	Bois de Céné
85002M	île Chauvet- La Solitude	Marais Nord de	Bois de Céné
85003M	île Chauvet- La Garenne	Marais Nord de	Châteauneuf
85004M	île Bouroux	Marais Nord de	Bois de Céné
85005M	Les Iles	Marais Nord de	Châteauneuf
85006M	île Bouin	Marais Nord de	Bouin
85007M	île Boisseau	Marais Nord de	St-Gervais
85008R	île de la Chaboissière	Auzance	Brem sur Mer
85009M	L'Ileau	Marais de la Vertonne	L'Ile d'Olonne
85010M	Grand-Ilot (vers Le Port)	Marais Benest	Talmon St-Hilaire
85011M	île Le Pay (vers Haude)	Marais du Prés & des	Talmon St-Hilaire
85012R	île du Barrage	Vendée	Fontenay Le Comte
85013R	île La Barbinière N° 1 (au Nord)	Sèvre Nantaise	St-Laurent sur Sèvre
85014R	île La Barbinière N° 2 (au Centre)	Sèvre Nantaise	St-Laurent sur Sèvre
85015R	île La Barbinière N° 3 (au Sud)	Sèvre Nantaise	St-Laurent sur Sèvre
85016R	île de la Bastellerie	Sèvre Nantaise	Mortagne sur Sèvre
85017R	île de Rochard	Sèvre Nantaise	Mortagne sur Sèvre
85018R	île du Pont de Mortagne N°1	Sèvre Nantaise	Mortagne sur Sèvre
85019R	île du Pont de Mortagne N°2 (Est)	Sèvre Nantaise	Mortagne sur Sèvre
85020R	île St-Martin	Sèvre Nantaise	Mortagne sur Sèvre
85021R	île de la Mouillonnière	Sèvre Nantaise	La Verrie
85022R	île du Coteau Gourdon	Lay	Péault
85023R	île du Moulin Bodin	Lay	Bessay
85024R	île de Moutiers	Lay	Moutiers Sur Le Lay
85025R	île du Bas Baudet	Lay	Moutiers Sur Le Lay

85026R	île Péault	Lay	Ste-Péxine
85027R	île La Gillaudière	Jaunay	Landevieille
85028M	île Patisseau	Marais Breton	La Taillée Notre Dame de Monts
85029R	île Charrueau	Sèvre Nantaise	St Laurent sur Sèvre

86 - VIENNE

86001R	île du Chateau l'Anglin	Anglin	Angles Sur L'Anglin
86002R	île Fontaine	Gartempe	Vicq sur Gartempe
86003R	île des Bauges	Gartempe	Vicq sur Gartempe
86004R	île du Pont Suspendu N°1	Gartempe	Vicq sur Gartempe
86005R	île du Pont Suspendu N°1	Gartempe	Vicq sur Gartempe
86006R	île de Follemprise	Charente	Lizant
86007R	île Blondin	Charente	Voulême
86008R	île de l'Etourneau	Charente	Voulême
86009R	île de St-Macoux	Charente	St-Macoux
86010R	île de Comporté	Charente	St-Macoux
86011R	île Sagaud	Charente	St-Saviol
86012R	île Réfoux	Charente	St-Saviol
86013R	île Léray	Charente	St-Saviol
86014R	île de Dalidant	Charente	St-Pierre D'Excideuil
86015R	île de La Bonneterie	Charente	St-Pierre D'Excideuil
86016R	île des Cantes	Charente	Civray
86017R	île de Roche	Charente	Civray
86018R	île de la Lune N°1	Charente	Civray
86019R	île de la Lune N°2	Charente	Civray
86020R	île des Grands Moulins	Vienne	Availles Limouzine
86021R	île de la Belletière	Vienne	Availles Limouzine
86022R	île de Brebail	Vienne	Availles Limouzine
86023R	île Pinodière	Vienne	Le Vigeant
86024R	île Préau N°1	Vienne	Queaux
86025R	île Préau N°2	Vienne	Queaux
86026R	île de la Roche	Vienne	Queaux
86027R	île La Rallerie	Vienne	Queaux
86028R	île Chaumeil	Vienne	Persac
86029R	île Villars	Vienne	Persac
86030R	île de Civaux	Vienne	Civaux
86031R	île de la Gerbe	Vienne	St-Martin La Rivière
86032R	île de Traineau N°1	Vienne	St-Martin La Rivière
86033R	île de Traineau N°2	Vienne	St-Martin La Rivière
86034R	île des Dessous	Vienne	St-Martin La Rivière
86035R	île de la Noraie	Vienne	Chauvigny
86036R	île du Moulin des Dames	Vienne	Chauvigny
86037R	île La Ronde N°1	Vienne	Bonnes
86038R	île La Ronde N°2	Vienne	Bonnes
REF	**ISLAND**	**lake / river**	**Commune**
86039R	île La Ronde N°3	Vienne	Bonnes
86040R	île La Ronde N°4	Vienne	Bonnes
86041R	île La Ronde N°5	Vienne	Bonnes
86042R	île du Petit Félin N°1	Vienne	Bonnes
86043R	île du Petit Félin N°2	Vienne	Bonnes
86044R	île du Petit Félin N°3	Vienne	Bonnes
86045R	île du Petit Félin N°4	Vienne	Bonnes
86046R	île des Pinetteries	Vienne	Vouneuil Sur Vienne
86047R	île Chillou	Vienne	Vouneuil Sur Vienne
86048R	île Ternay	Vienne	Availles en Châtellerault
86049R	île de Châtellerault	Vienne	Châtellerault
86050R	île Catherine N°1	Vienne	Châtellerault
86051R	île Catherine N°2	Vienne	Châtellerault
86052R	île Cognet	Vienne	Châtellerault
86053R	île d 'Ingrandes	Vienne	Ingrandes
86054R	île de Buxières	Vienne	Dangé St-Romain
86055R	île de Tuffeau	Creuse	Les Ormes
86056R	île de la Vieille Ville	Creuse	La Roche Posay
86057R	île de Posay	Gartempe	La Roche Posay
86058R	île de la Baliere	Gartempe	Vicq sur Gartempe
86059R	île des Prés Mitau	Gartempe	Vicq sur Gartempe
86060R	île Les Vieux Cottets	Gartempe	St-Pierre de Maillé

87 - HAUTE VIENNE

87001L	île de Vassivière	lac de Vassivière	Beaumont du lac
87002R	île Chaillac	Vienne	Chaillac sur Vienne
87003R	île Boussac / de Chandiat ?	Vienne	Ste Marie de Vaux
87004R	île Jussac / Pelgros ?	Vienne	Ste Marie de Vaux / Chaillac sur Vienne
87005R	île Marsac	Vienne	St Brice sur Vienne
87006R	île Killer	Vienne	St Brice sur Vienne
87007R	île Gabie	Vienne	Verneuil sur Vienne
87008R	île Daumac / de l'Usine ?	Vienne	Verneuil sur Vienne
87009R	île Veyrac / Peignot ?	Vienne	Verneuil sur Vienne
87010R	île Pressac	Vienne	Verneuil sur Vienne
87011R	île Hersec / Ribière ?	Vienne	St Priest Taurion

87012R	île Neuvic / La Mazette ?	Vienne	St Priest Taurion
87013R	île Senac / les Moulins N°1 ?	Vienne	St Priest Taurion
87014R	île Zodiac / les Moulins N°2 ?	Vienne	St Priest Taurion
87015R	île Rock / Pampisse ?	Vienne	St Priest Taurion
87016R	île Ste Christine / Les Roches ?	Vienne	St Priest Taurion
87017R	île Sud / Papet ?	Vienne	St Priest Taurion
87018R	île Pagnac / de Cintrat ?	Vienne	St Priest Taurion / Saint Just Le Martel ?
87019R	île Oursac / Excidioux ?	Vienne	St Priest Taurion / Neuvic-Entier ?
87020R	île Chavagnac / La Lerisse ?	Vienne	St Priest Taurion / Augne ?
87021R	île Lossac / Losmonerie ?	Vienne	Aixe sur Vienne
87022R	île Tarnac / La Porte ?	Vienne	Aixe sur Vienne
87023R	île Arlac / Lacour ?	Vienne	Aixe sur Vienne / Nedde ?
87024R	île Essenac / Nedde N°1 ?	Vienne	Condat sur Vienne / Nedde ?
87025R	île Quinty / Nedde N°2 ?	Vienne	Condat sur Vienne / Nedde ?
87026R	île Hargnac / du Moulin Berger ?	Vienne / Gartempe ?	Condat sur Vienne / Bussiere Poitevine ?
87027R	île Grande / Reculat ?	Vienne / Gartempe ?	Condat sur Vienne / Darnac ?
87028R	île Riberac / La Barre	Vienne / Gartempe ?	Le Palais sur Vienne / Bussiere Poitevine
87029R	île Fleurs / Bregères ?	Vienne / Gartempe ?	Le Palais sur Vienne / Bussiere Poitevine
87030R	île du Pere / Chez Giraud N°1	Vienne	St Léonard de Noblat
87031R	île Dog / Chez Giraud N°2	Vienne	St Léonard de Noblat
87032R	île Brignac / Chez Giraud N°3	Vienne	St Léonard de Noblat
87033R	île Lubersac	Vienne	St Léonard de Noblat
87034R	île St Nicolas	Vienne	St Léonard de Noblat
87035R	île Clovis	Vienne	St Léonard de Noblat
87036R	île Victory / de Chaillac ?	Vienne	St Léonard de Noblat / Chaillac sur
87037L	île de Pierrefitte	Lac De Vassivière	Beaumont Du Lac
87038L	île de Crozat	Lac De Vassivière	Peyrat Le Château
87039R	île Pétavaud	Gartempe	Bussiere Poitevine
87040R	île Les Chenauds	Gartempe	Saint Sornin La Marche
87041R	île du Bas Tour	Gartempe	Saint Sornin La Marche
87042L	île Fond Boirand	Lac de St-Pardoux	Saint-Pardoux
87043R	île Peillaud N°1	Gartempe	Saint Sornin La Marche
87044R	île Peillaud N°2	Gartempe	Saint Sornin La Marche
87045R	île du Verger	Gartempe	Peyrat de Bellac
87046R	île de Chaume	Gartempe	Saint Ouen sur Gartempe
87047R	île de Bersac	Gartempe	Rancon
87048R	île Le Noyer	Gartempe	Châteauponsac
87049R	île de Lascoux	Gartempe	Châteauponsac
87050R	île Vaugelade	Gartempe	Châteauponsac
87051R	île du Daumail	Vienne	Le Daumail

88 - VOSGES

88001R	île du Moulin	Vair	Autigny La Tour
88002R	île du Moulin du haut	Vair	Autigny La Tour
88003R	île des Sécherons	Vair	Balléville
88004R	île de la Voie	Vair	Houécourt
88005R	île d'Epinal	Moselle	Epinal
88006R	île d'Eloyes	Moselle	Eloyes
88007R	île de la Croix St-Jacques	Moselle	St-Etienne Les Remiremont
88008R	île de la Filature	Moselle	St-Etienne Les Remiremont
88009R	île des Mortes	Moselotte	Saulxures Sur Moselotte
REF	**ISLAND**	**lake / river**	**Commune**
88010R	île du Collège	Moselotte	Saulxures Sur Moselotte
88011R	île Le Saussis N°2 (Sud - Est)	Meurthe	Raon L'Etape

89 - YONNE

89001R	île le Moulinot N°1 (Est)	La Cure	Vermenton
89002R	île Tertres de la Goulette	Yonne	Sery
89003R	Grande Ile	Yonne	Mailly la Ville
89004R	île le Petit Moulin	Yonne	Mailly la Ville
89005R	île la Grave	Yonne	Merry sur Yonne
89006R	Parc municipal des Iles	La Cure	Vermenton
89007R	île de l'Yonne	Yonne	Sens
89008R	île La Lame De Tanlay	Armonçon-Canal de	Tanlay
89009R	île aux Plaisirs	Yonne	Auxerre
89010R	île Le Moulinot N°2 (Centre)	Cure	Accolay
89011R	île Le Moulinot N°3 (Ouest)	Cure	Accolay
89012R	Les Iles	Cure	Cravant
89013R	île du Moulin Jacquot	Cure	Accolay
89014R	île de Bessy	Cure	Bessy Sur Cure
89015R	île de Pré Renard	Cure	Bessy Sur Cure
89016R	île d'Arcy	Cure	Arcy Sur Cure
89017R	île de Nailly	Cure	St-Moré
89018R	île de St-Moré	Cure	St-Moré
89019R	île d'Asquins	Cure	Asquins
89020R	île de Seigland	Cure	Foissy Lès Vézelay
89021R	île de Cure	Cure	Domecy Sur Cure
89022R	île de Pont	Yonne	Pont Sur Yonne
89023R	île de Sixte	Yonne	Pont Sur Yonne
89024R	île des Sablons	Yonne	Rosoy

89025R	île Turenne N°1 (Nord)	Yonne	St-Aubin Sur Yonne
89026R	île Turenne N°2 (Sud)	Yonne	Cézy
89027R	île des Prés	Yonne	Chény
89028R	île de Preuilly	Yonne	Auxerre
89029R	île de Montardoin	Yonne	Auxerre
89030R	Les Iles N°1 (Nord)	Yonne	Augy
89031R	Les Iles N°2 (Est)	Yonne	Augy
89032R	Les Iles N°3 (Sud-Ouest)	Yonne	Augy
89033R	île de Vaux	Yonne	Auxerre
89034R	île de Toussac N°1 (Nord)	Yonne	Champ Sur Yonne
89035R	île de Toussac N°2 (Sud)	Yonne	Champ Sur Yonne
89036R	île de Barcour	Yonne	Escolives Ste-Camille
89037R	île de Marcigny	Yonne	Saint-Bris Le Vineux
89038R	île de Saussé	Yonne	Escolives Ste-Camille
89039R	île de Vincelles N°1 (Nord)	Yonne	Vincelles
89040R	île d e Vincelles N°2 (Sud)	Yonne	Vincelles
89041R	île de La Chute Blanche	Yonne	Prégilbert
89042R	île du Petit Moulin de la Scierie	Yonne	Mailly le Château
89043R	île au Cornu	Yonne	Mailly le Château
89044R	île de la Côte du Prêle 1	Yonne	Coulanges Sur Yonne
89045R	île de la Côte du Prêle 2	Yonne	Coulanges Sur Yonne
89046R	île de Brienon	Armançon	Brienon Sur Armançon
89047R	île de Crécy	Armançon	Avrolles
89048R	île de la Caillotte	Armançon	Vergigny
89049R	île de la Culasse	Armançon	Vergigny
89050R	La Petite Ile	Armançon	Flogny La Chapelle
89051R	île de Tonnerre	Armançon	Tonnerre
89052R	île du Stade	Armançon	Tonnerre
89053R	île de Lézinnes	Armançon	Lézinnes
89054R	île de l'Angle	Armançon	Lézinnes
89055R	île de Frangey	Armançon	Lézinnes
89056R	île de la Cimenterie	Armançon	Lézinnes
89057R	île du Moulin Neuf	Armançon	Ancy Le Franc
89058R	île d'Amour	Yonne	Villeneuve sur Yonne
89059L	île La Forgé	Lac du Bourdon	St Fargeau
89060R			
89061R	île Courlon	Yonne	Vinneuf
89062R	île St Martin	Armançon	Briennon sur Armançon
89063R	île du Parc	Armance	St Florentin

90 – TERRITOIRE DE BELFORT

90001L	île des Roseaux	Savoureuse	Lepuix-Gy
90002R	île la Petite Prairie	Bourbeuse	Bourogne
90003R	île Les Eparses	Savoureuse	Chaux

91 - ESSONNE

91001R	île des Prevosts	Yerres	Crosne
91002R	île aux Paveurs N°1	Seine	Etiolle
91003R	Grande Ile de Mennecy	Essone	Mennecy
91004R	île du Moulin Galand N°1 (est)	Essone	Villabe
91005R	île du Moulin Galand N°2	Essone	Villabe
91006R	île Abbaye N°1 (Ouest)	Yerres	Yerres
91007R	île Abbaye N°2 (Centre)	Yerres	Yerres
91008R	île Abbaye N°3 (Est)	Yerres	Yerres
91009R	île Panchot	Yerres	Yerres
91010R	île d'Echarcon	l'Essonne	Echarcon
91011R	île aux Paveurs N°2 (Sud)	Seine	Etiolle
91012R	île des Prêvosts N°2 (Centre)	Yerres	Crosne

REF	ISLAND	lake / river	Commune
91013R	île des Prêvosts N°3 (Est)	Yerres	Montgeron
91014R	île d'Epinay	Yerres	Epinay Sous Sénart
91015R	île du Saussay	Essonne	Itteville
91016R	île du Moulin Roijau	Essonne	Buno-Bonnevaux
91017R	île de Brunoy N°1	Yerres	Brunoy
91018R	île de Brunoy N°2	Yerres	Brunoy
91019R	île Prevots N°2	Yerres	Crosne = 91012R
91020R	île le Potelet	Orge	Dourdan

92 - HAUTS DE SEINE

92001R	île Saint Germain	Seine	Issy Les Moulineaux
92002R	île Seguin	Seine	Boulogne Billancourt
92003R	île de la Grande Jatte N°1	Seine	Neuilly sur Seine
92004R	île de Puteaux	Seine	Puteaux
92005R	île du Pont	Seine	Neuilly sur Seine
92006R	île de La Grande Jatte N°2	Seine	Levallois-Perret
92007R	île Billancourt	Seine	Issy les Moulineaux
92008R	île des vannes	Seine	Asnières
92009R	île Marante	Seine	Colombes
92010L	île de Maison Blanche	Lac de Maison	Neuilly Sur Marne
92011R	île de la Grande Jatte N°2	Seine	Neuilly sur Seine

93 - SEINE SAINT DENIS

93001R	île Saint Denis (1) ou des Vannes	Seine	Saint Denis
93002R	îles Mortes	Marne	Gourmay-Sur-Marne

94 - VAL DE MARNE

94001R	île de l'Abreuvoir	Marne	Champigny sur Marne
94002R	île du Pêcheur	Marne	Champigny sur Marne
94003R	île Javiot	Marne	Champigny sur Marne
94004R	île de Fanac	Marne	Joinville Le Pont
94005R	île de Beauté	Marne	Nogent sur Marne
94006R	île des Loups	Marne	Le Perreux sur Marne
94007R	île du Moulin	Marne	Bry sur Marne
94008R	île d'Amour	Marne	Bry sur Marne
94009R	île des Corbeaux (4)	Marne	Joinville le Pont
94010R	île de Charentonneau (5)	Marne	St Maurice
94011R	île de Brise Pain	Marne	St Maure
94012R	île Sainte Catherine	Marne	Créteil
94013R	île du Moulin Berson	Marne	Créteil
94014R	île du Moulin Bateau	Marne	Bonneuil sur Marne
94015R	île de Casenave	Marne	St Maure des Fossés
94016R	île d'Anair	Marne	Chennevières sur Marne
94017R	île des Cormorans ou d'Amour	Marne	Chennevières sur Marne
94018R	île des Vignerons	Marne	Chennevières sur Marne
94019R	île de Pissevinaigre	Marne	Champigny sur Marne
94020R	île des Gords	Marne	Champigny sur Marne
94021R	île de Champigny	Marne	Champigny sur Marne
94022R	île des Loups	Marne	Nogent sur Marne
94023R	île du Martin Pêcheur	Marne	Champigny sur Marne
94024R	île des Vieux Moulins	Marne	Chennevières sur Marne
94025R	île Martinet	Seine	Charenton le Pont
94026R	Grande Ile de l'Hospice	Marne	St Maurice
94027R	île des St Pères	Marne	Joinville le Pont
94028R	île Brise Pain 2	Marne	Creteuil
94029R	île des Ravageurs	Marne	Creteuil
94030L	île de La Plage Bleue N°1	Parc Dépt. de La Plage	Valenton
94031L	île de La Plage Bleue N°2	Parc Dépt. de La Plage	Valenton
94032L	île de La Plage Bleue N°3	Parc Dépt. de La Plage	Valenton
94033L	île Val De Marne N°1	Parc Dépt. Du Val De	Créteil
94034R	île Guyère	Marne	Créteil
94035R	île de Crosne	Yerres	Crosne
94036R	île de Joinville	Marne	Joinville le Pont

95 - VAL D'OISE

95001R	île Pothuis (1)	Oise	Pontoise
95002R	île Saint Martin	Oise	Pontoise
95003R	île Deriva	Oise	Pontoise
95004R	île de Vaux N°1	Oise	Méry sur Oise
95005R	île Bac des Aubins / de la Dérivation N°1	Oise	Pontoise / St-Ouen l'Aumône ?
95006R	île Champagne / de la Dérivation N°2	Oise	Pontoise / St-Ouen l'Aumône ?
95007R	île du Prieuré	Oise	L'Isle-Adam
95008L	île aux Oiseaux (1)	Etang de la Base de	Cergy Neuville Val d'Oise
95009R	île Astronomique	Etang de la Base de	Cergy Neuville Val d'Oise
95010R	île de la Derivation N°5	Oise	l'Isle-Adam
95011R	île de Conflans / Montmaur ?	Seine / Oise ?	Herblay / Auvers sur Oise ?
95012R	île Herblay	Seine	Herblay
95013L	île des Cygnes	Lac d'Enghien	Enghien les Bains
95014R	île Motteaux	Seine	Herblay
95015L	île de L'Ouest	Lac du Bassin de	Enghien-Les-Bains
95016R	île Saint-Martin	Seine	Bezons
95017R	île La Cohue	Oise	L'Isle-Adam
95018R	île Les Ajeux	Oise	Bruyères-sur-Oise
95019R	île de Vaux N°2 (Ouest)	Oise	St-Ouen l'Aumône
95020R	île de La Dérivation N°3	Oise	Eragny
95021R	île de La Dérivation N°4 (Sud/Est)	Oise	Eragny



Iles de la ria d'Etel

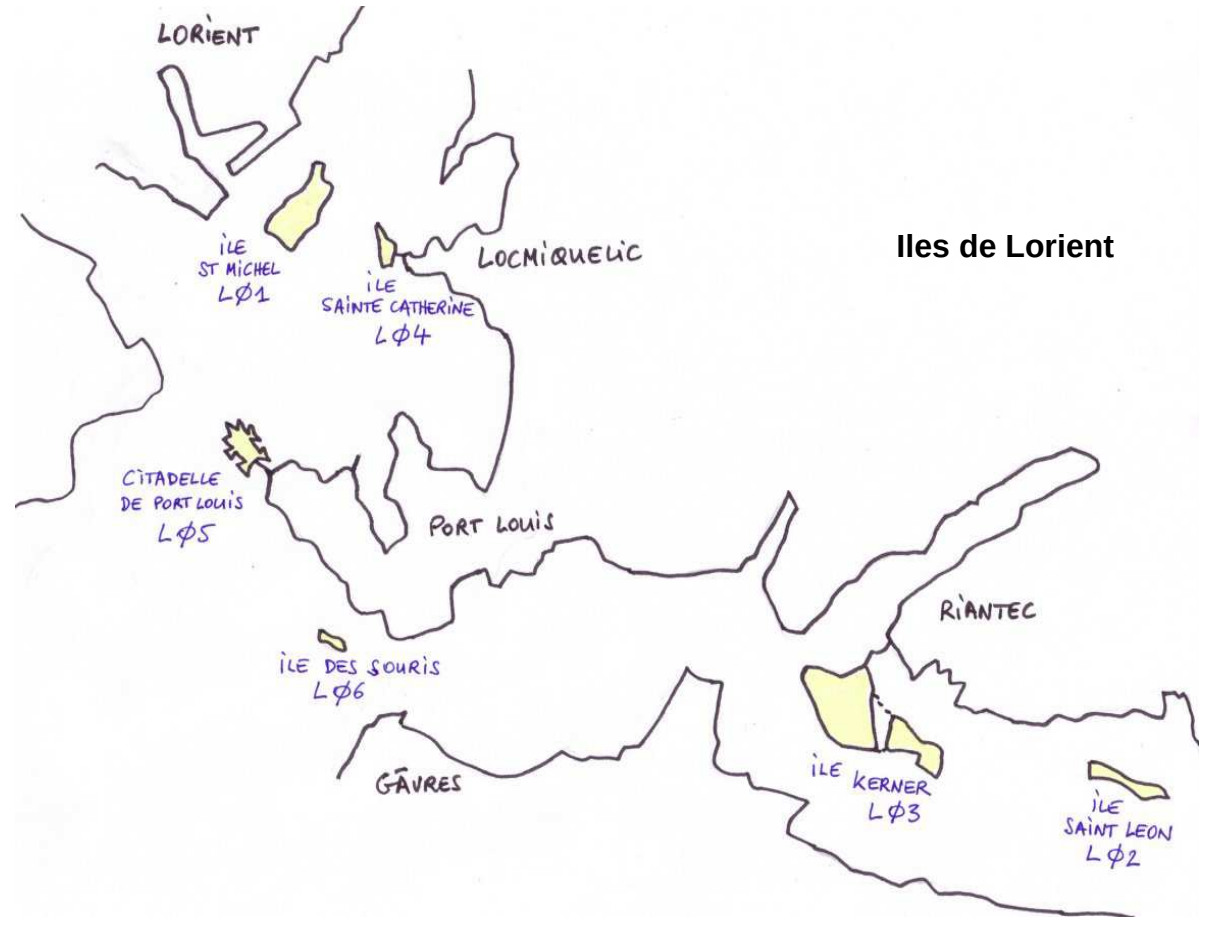

Iles de Lorient

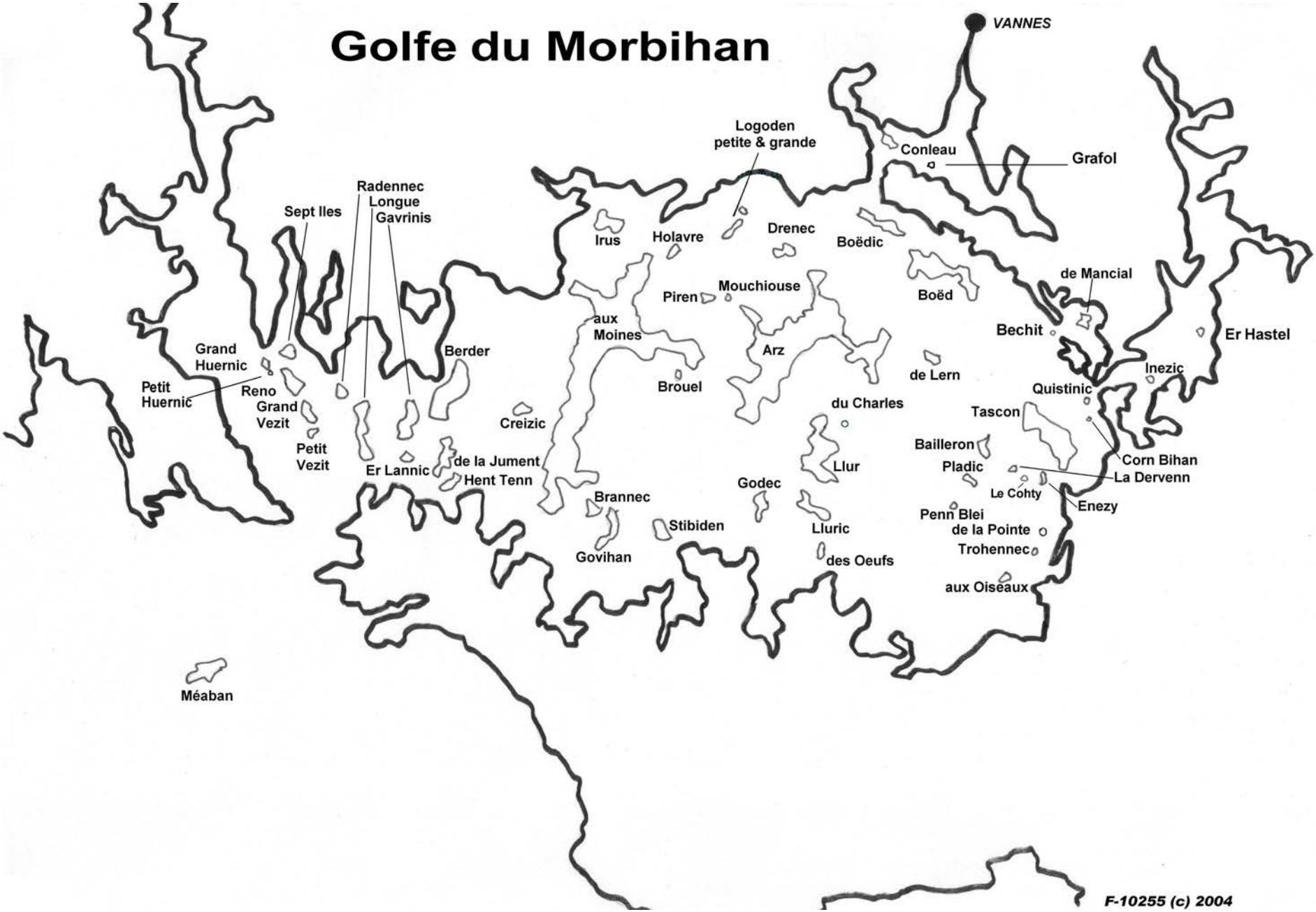
Golfe du Morbihan
VANNES
Logoden
petite & grande
Conleau
Grafol
Radennec
Longue
Gavrinis
Sept Iles
Irus
Holavre
Drenec
Boëdic
de Mancial
Mouchiouse
Piren
Boëd
Bechit
Er Hastel
aux
Moines
Arz
Grand
Huernic
Berder
Inezic
de Lern
Petit
Huernic
Reno
Brouel
Quistinic
Grand
Vezit
du Charles
Tascon
Creizic
Petit
Vezit
Bailleron
Corn Bihan
Pladic
La Dervenn
Er Lannic
de la Jument
Hent Tenn
Llur
Le Cohty
Godec
Brannec
Enezy
Penn Blei
Stibiden
Lluric
de la Pointe
Trohennec
Govihan
des Oeufs
aux Oiseaux
Méaban
F-10255 (c) 2004

La liste des 27 "Iles de Paris"

Les dénominations de ces îles sont officielles (*)
ou données dans le cadre de ce diplôme ARP.

Ref	Ile	Emplacement	Zone ARP	DIFI		
Iles du Bois de Boulogne						
B01	Ile au chalet	Lac inférieur – Nord	DU-16-62			
B02	Ile au Kiosque	Lac inférieur – Sud	DU-16-62			
B03	Ile au Cèdre	Ruisseau des Sablons	DU-16-63	75007R		
B04	Ile Bagatelle	Bois de Bagatelle	CU-16-62	75019L		
B05	Ile des Tribunes	Etang des Tribunes	CU-16-61			
B06	Ile au Moulin	Moulin de Longchamp	DU-16-62	75020R		
B07	Ile Vierge	Etang des Réservoirs	CU-16-62			
B08	Ile Petite	Ruisseau de Longchamp	DU-16-62			
B09	Ile aux Ours	Jardin d'acclimatation – Nord	DV-16-63			
B10	Ile à l'Arbre	Jardin d'acclimatation – Sud	DV-16-63			
B11	Ile Ronde	Lac du jardin d'acclimatation	DV-16-63			
B12	Ile Cascade	Lac Supérieur	DU-16-61	75021L		
B13	Ile Muette	Ruisseau d'Armenonville	DU-16-62			
B14	Ile Madrid	Mare St James – Ouest	DV-16-63	75009L		
B15	Ile Gandhi	Mare St James – Est	DV-16-63	75016L		
Iles du Bois de Vincennes						
V16	Ile Jaune *	Lac des Minimes	FU-12-45			
V17	Iles Minimes	Lac des Minimes	FU-12-45			
V18	Ile Bercy *	Lac Daumesnil	ET-12-45	75004L		
V19	Ile Reuilly *	Lac Daumesnil	ET-12-45	75005L		
V20	Ile Saint Mandé *	Lac Saint Mandé	FU-12-45	75015L		
Iles de la Seine						
S21	Ile Notre Dame	Ile de la Cité – Paris 4ème	EU-04-16	75012R		
S22	Ile Henri IV	Ile de la Cité – Paris 1er	EU-01-01	75002R		
S23	Ile Saint Louis *	Ile Saint Louis – Paris 4ème	EU-04-16	75001R		
S24	Allée des Cygnes *	Digue de Grenelle – Paris 15ème	DU-15-59	75006R		
Iles des Parcs de Paris						
P25	Ile au Belvédère	Parc des Buttes-Chaumont	EV-19-76	75008L		
P26	Ile aux Canards	Parc Montsouris	ET-14-54	75017L		
P27	Ile Monceau	Parc Monceau	DV-08-32	75018L		

TOTAL ILES	**27**
TOTAL DES ILES ECOUTEES OU CONTACTEES Listened or worked islands	
TOTAL DES ILES VERIFIEES Verified islands	
SCORE HOMOLOGUE Accredited score	

LISTE DES REFERENCES IOTA FRANCAISES (métropole & Corse)
French iota references

IOTA	Px	Région	Islands list
EU-159	F, TM	Aquitaine	Cordouan, Banc d'Arguin
EU-032	F, TM	Poitou-Charentes	Aix, Fort Boyard, Fort Enet, Oléron, Ré
EU-064	F, TM	Pays de la Loire	Dumet, Noirmoutier, Pilier, Yeu
EU-048	F, TM	Bretagne, Morbihan	Bagueneres, Bangor, Belle-Ile, Cenis, Aux Chevaux, Domois, En Toul Braz, Glazic, Groix, Guric, Hoedic, Houat, Les Grands Cardinaux, Les Poulains, Méaban, Théviec, Valhuec
EU-094	F, TM	Bretagne, Finistère S	Glenan islands (=Bananec, Brilimec, Brunec, Cigogne, Drenec, Gueotec, Guignenec, Guiriden, Loc'h, Penfret, St Nicolas), Aux Moutons, Verte
EU-068	F, TM	Bretagne, Finistère SW	Sein
EU-065	F, TM	Bretagne, Finistère NW	Balanec, Bannec, Beniguet, Cheminée, Chretiens, Keller, Ledenes de Balanec, Ledenes de Quemenes, Ledenes Vihan, Ledenes Vraz, Litiri, Molène, Morgol, Ouessant, Petit Litiri, Quemenes, Roc'h Hir, Toulinguet, Trielen
EU-105	F, TM	Bretagne, Finistère N	Batz, Guénioc, Stagadon, Ti Saoson, Valan, Vierge
EU-107	F, TM **TO8T for iota contest 1996**	Bretagne, Côtes d'Armor W	Les Sept Iles (=Bono, Malban, Moines, Plate, Rouzic), Er, Petite, Tome
EU-074	F, TM	Bretagne, Côtes d'Armor C	Ar Morbic, Biniguet, Bréhat, Chèvre, Grouezen, Mauve, Lavrec, Logodec, Modez, Raguenes, Raguenes Meur, Roches Douvres, Saint Rion, Verte
EU-157	F, TM	Bretagne, Côtes d'Armor E / Ille et Vilaine	Agot, Cézembre, Harbour, Herpin
EU-156	F, TM	Basse Normandie, Manche W	Tombelaine
EU-081	F, TM	Basse Normandie, Manche E	Saint Marcouf Islands (=Ile du Large, Ile de Terre)
EU-039	F, TM	Chausey Islands	Aneret, Ancre, Chapeau, Genetaie, Grand & Petit Romont, Grande, Houlée, Huguenans, Lezard, Longue, Loup, Meule, Oiseaux, Plate, Trois Ilets
EU-148	F, TM	Languedoc Roussillon	Fort Brescou
EU-095	F, TM	Provence Côte d'Azur, Bouches du Rhône	Calseraigne, Grand & Petit Congloue, If, Jarre, Jarron, Moyade, Planier, Pomegues, Ratonneau, Riou, Tiboulen (île & îlot), Verte
EU-070	F, TM	Provence Côte d'Azur, Var	Hyères islands (=Bagaud, Gabinière, Grand & petit Ribaud, Gros & Petit Sarranier, Levant, Petit Langoustier, Pointe Rousset, Porquerolles, Port Cros, Rascas), Fauvette, Grand & Petit Rouveau, Les Embiez islands (except Grand & Petit Gaou), Lion de Mer, Or
EU-058	F, TM	Provence Côte d'Azur, Alpes Maritimes	Lerins islands (=L'Ilot, St Fereol, St Honorat, Ste Marguerite, Tradeliere)
EU-014	TK	Corsica	main island and coastal islands not valid for others ref.
EU-164	TK	Corsica's coastal islands	Bruzzi, Camaro Canto, Cavallo, Finocchiarola, Giraglia, Lavezzi islands, Les Moines, Piana/Sperone, Poraggia, Ratino, San Bainso, San Cipriano, Sperduto, Toro
EU-100	TK	Cerbicales islands	Forana, Maestro Maria, Piana, Pietricaggiosa, Vacca
EU-104	TK	Sanguinaires islands	Cala d'Alga, Cormorans or Oga, Grande Sanguinaire, Porri

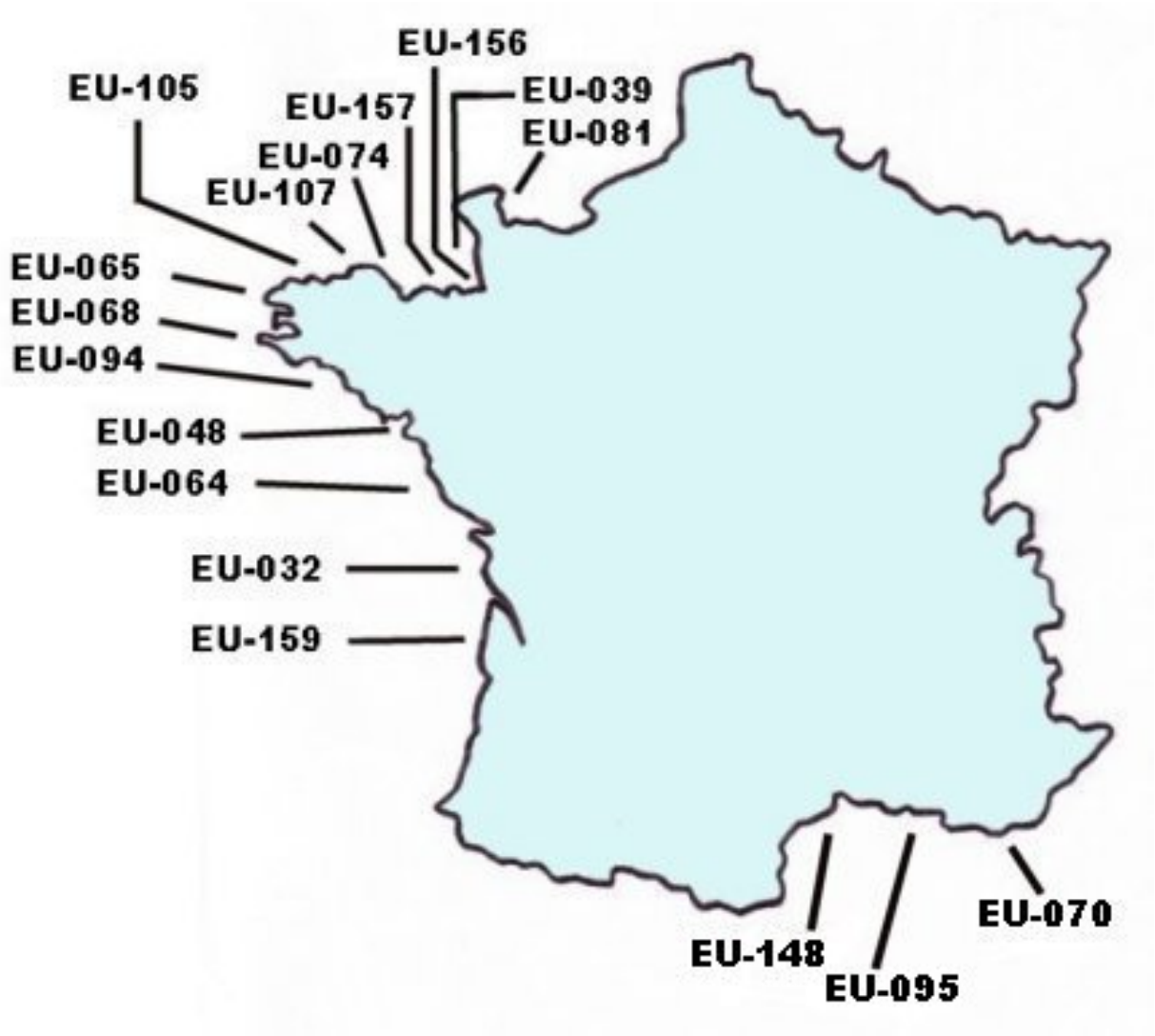
EU-156
EU-105
EU-157
EU-039
EU-081
EU-074
EU-107
EU-065
EU-068
EU-094
EU-048
EU-064
EU-032
EU-159
EU-070
EU-148
EU-095

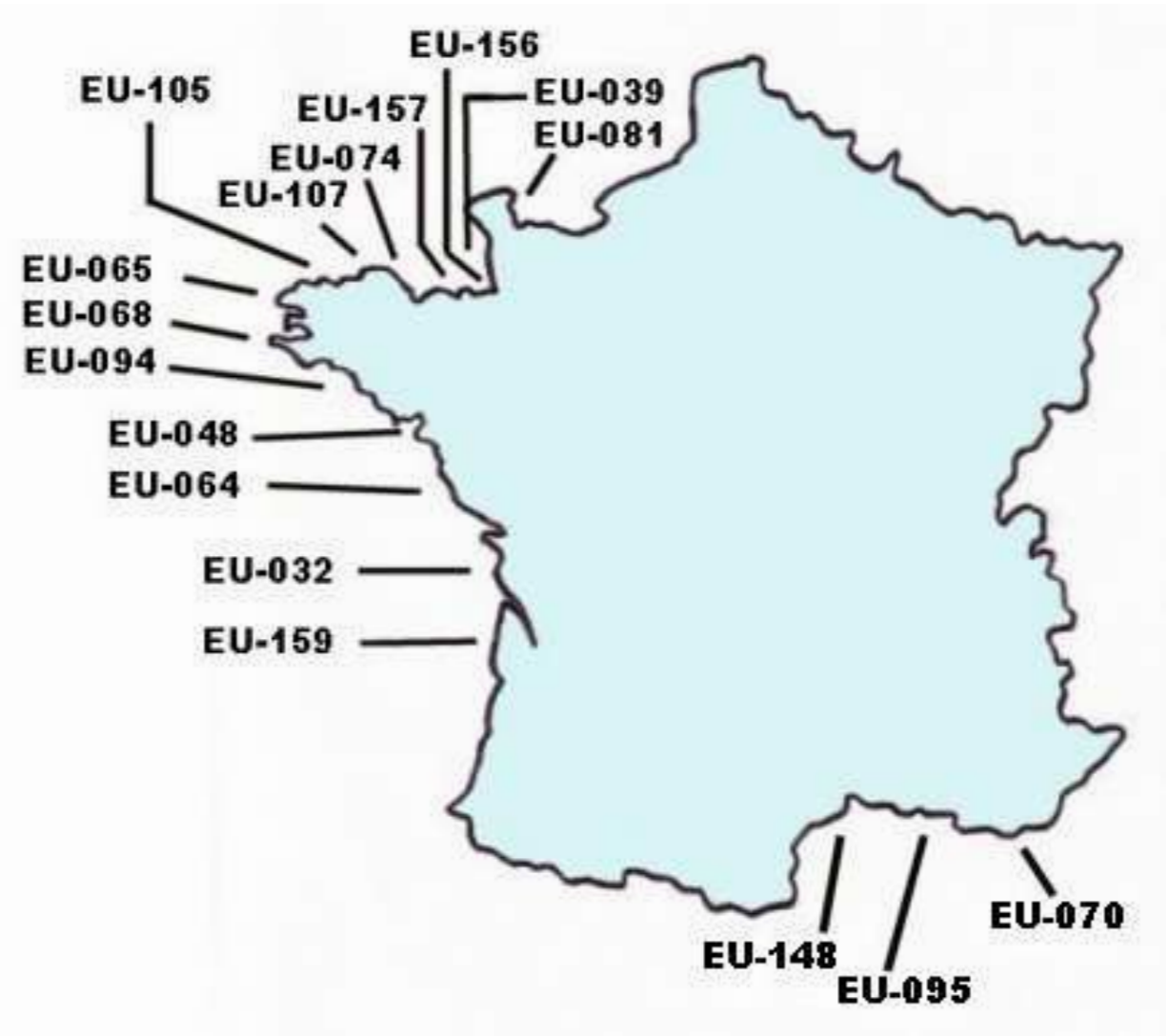
EU-156
EU-105
EU-157
EU-039
EU-081
EU-074
EU-107
EU-065
EU-068
EU-094
EU-048
EU-064
EU-032
EU-159
EU-070
EU-148
EU-095

19 NETHERLANDS

D. I. L.

DUTCH ISLANDS LIST

Unofficial islands list updated at April 20 1997

****

NORTH SEA COAST NORTH

****

_____

I S L A N D I.O.T.A.

_____

N-01 Ameland EU-038

N-02 Engelmansplaat EU-038

N-03 Griend EU-038

N-04 Noorderhaaks EU-038

N-05 Richel EU-038

N-06 Rottumeroog EU-038

N-07 Rottumerplaat EU-038

N-08 Schiermonnikoog EU-038

N-09 Terschelling EU-038

N-10 Texel EU-038

N-11 Vlieland EU-038

N-12 Lauwers EU-038

****

NORTH SEA COAST SOUTH

****

_____

I S L A N D I.O.T.A.

_____

S-01 Goeree Overflakkee EU-146

S-02 Schouwen Duiveland EU-146

S-03 Tiengemeten EU-146

S-04 Hompelvoetplaat EU-146

S−05 Stampersplaat EU−146

S−06 Veermansplaat EU−146

TOTAL LISTED ISLANDS: 18

TOTAL LISTED GROUPS : 2

Greek Islands On The Air award programme

SOUTHERN AEGEAN SEA
DODEKANISOS **DKS 001 - 063**
ΑΙΓΑΙΟΝ ΠΕΛΑΓΟΣ ΝΟΤΙΟΝ ΤΜΗΜΑ.
ΔΩΔΕΚΑΝΗΣΟΣ

SV5

Hellenic (Greek) Navy Hydrographic Service map No. 4.
Χάρτης Υδρογραφικής Υπηρεσίας
του Ελληνικού Πολεμικού Ναυτικού No. 4.
Γεωγραφικό μήκος Longitude 35.17΄- 37.30΄N
Γεωγραφικό πλάτος Latitude 026.96΄- 029.36΄E
ΚΛΙΜΑΞ SCALE 1:500.000
Η αρίθμηση των νήσων ακολουθεί αριστερόστροφη πορεία
Νότιο Ανατολικά – Βόρειο Ανατολικά – Βόρειο Δυτικά – Νότιο Δυτικά.

GREEK ISLANDS ON THE AIR GIOTA SOUTHERN AEGEAN SEA DODEKANISOS DKS ISLANDS REFERENCE NUMBERS		**RSGB ISLANDS ON THE AIR IOTA EUROPE (EU) GREEK ISLANDS ISLANDS GROUPS REFERENCE NUMBER**	
DKS 001	Στρογγύλη	Strogyli	
DKS 002	**ΚΑΣΤΕΛΛΟΡΙΖΟ** ή Μεγίστη	**KASTELLORIZON** aka Megisti	EU-001
DKS 003	Ρώ	Ro	EU-001
DKS 004	Χήνα	Hina	
DKS 005	Πράσο	Praso	
DKS 006	**ΡΟΔΟΣ**	**RODOS** aka Rhodes	
DKS 007	Παξιμάδα	Paximada	
DKS 008	Εξωνήσι	Eksonisi	
DKS 009	Αλιμιά	Alimia	EU-001
DKS 010	Χτενιές	Htenies	
DKS 011	Καράβολας	Karavolas	
DKS 012	**ΧΑΛΚΗ**	**HALKI**	EU-001
DKS 013	**ΚΑΣΟΣ**	**KASOS**	EU-001
DKS 014	Πλάτη	Plati	
DKS 015	Κασονήσια	Kasonisia	
DKS 016	**ΚΑΡΠΑΘΟΣ**	**KARPATHOS**	EU-001
DKS 017	Σαριά	Saria	
DKS 018	Ουνιανήσια	Ounonisia	

GREEK ISLANDS ON THE AIR GIOTA SOUTHERN AEGEAN SEA DODEKANISOS DKS ISLANDS REFERENCE NUMBERS		RSGB ISLANDS ON THE AIR IOTA EUROPE (EU) GREEK ISLANDS ISLANDS GROUPS REFERENCE NUMBERS	
DKS 019	Καμηλονήσι	Kamilonisi	
DKS 020	Αστακίδα	Astakida	
DKS 021	Αυγονήσι	Avgonisi	
DKS 022	Καράβια	Karavia	
DKS 023	Σοφράνα	Sofrana	
DKS 024	Τριονήσια	Trionisia	
DKS 025	Σύρνα	Syrna	EU-001
DKS 026	Αδέλφια	Adelfia	
DKS 027	Αντίτηλος	Antitilos	
DKS 028	**ΤΗΛΟΣ**	**TILOS**	EU-001
DKS 029	Κανδελιούσα	Kandeliousa	
DKS 030	Κουλουντρός	Kouloundros	
DKS 031	Σεσκλί	Seskli	
DKS 032	**ΣΥΜΗ**	**SIMI**	EU-001
DKS 033	Νίμος	Nimos	
DKS 034	Μαρμαράς	Marmaras	
DKS 035	Γάιδαρος	Gaidaros	
DKS 036	**ΝΙΣΥΡΟΣ**	**NISIROS**	EU-001
DKS 037	Στρογγυλή	Strogili	
DKS 038	Γυαλί	Gyali	EU-001
DKS 039	Περγούσα	Pergousa	
DKS 040	Κουνούποι	Kounoupoi	
DKS 041	**ΑΣΤΥΠΑΛΑΙΑ**	**ASTYPALAIA**	EU-001
DKS 042	Οφιδούσσα	Ofidousa	EU-001
DKS 043	**ΚΩΣ**	**KOS**	EU-001
DKS 044	Ψέριμος	Pserimos	EU-001
DKS 045	Σαφονίδι	Safonidi	
DKS 046	**ΚΑΛΥΜΝΟΣ**	**KALYMNOS**	EU-001
DKS 047	**ΙΜΙΑ**	**IMIA**	
DKS 048	Καλόλιμνος	Kalolimnos	EU-001
DKS 049	Τέλενδος	Telendos	
DKS 050	Λέβιθα	Levitha	EU-001
DKS 051	Κίναρος	Kinaros	EU-001
DKS 052	**ΛΕΡΟΣ**	**LEROS**	EU-001
DKS 053	Αγ. Κυριακή	Agia Kyriaki	
DKS 054	Σαράκι	Saraki	
DKS 055	Καλαπόδια	Kalapodia	
DKS 056	**ΛΕΙΨΟΙ**	**LEIPSOI**	EU-001
DKS 057	**ΦΑΡΜΑΚΟΝΗΣΙΟΝ**	**FARMAKONISI**	EU-001
DKS 058	Αρκοί	Arkoi	EU-001
DKS 059	**ΠΑΤΜΟΣ**	**PATMOS**	EU-001
DKS 060	Άνυδρο	Anidro	
DKS 061	Πετροκάραβο	Petrokaravo	
DKS 062	Κουνέλι	Kouneli	
DKS 063	**ΑΓΑΘΟΝΗΣΙΟΝ**	**AGATHONISION**	EU-001

Greek Islands On The Air award programme

IONIO SEA **INS 001 – 048**
ΙΟΝΙΟ ΠΕΛΑΓΟΣ **SV8**

Hellenic (Greek) Navy Hydrografic Service map No 2.
Χάρτης Υδρογραφικής Υπηρεσίας του Ελληνικού Πολεμικού Ναυτικού No 2.
Γεωγραφικό μήκος Longitude 35.45'-40.05' N
Γεωγραφικό πλάτος Latitude 19.20'-23.25' E
ΚΛΙΜΑΞ SCALE 1:500.000
Η αρίθμηση των νήσων ακολουθεί πορεία Νότια – Βόρεια.

GREEK ISLANDS ON THE AIR GIOTA ΙΟΝΙΟ ΠΕΛΑΓΟΣ IONIO SEA (IS) ISLANDS REFERENCE NUMBERS		**RSGB ISLANDS ON THE AIR IOTA EUROPE (EU) GREEK ISLANDS GROUPS REFERENCE NUMBERS**	
INS 001	**ΑΝΤΙΚΥΘΗΡΑ**	**ANTIKITHIRA**	EU 113
INS 002	Αυγό	Avgo	EU 113
INS 003	Κουφονήσια	Koufonissia	EU 113
INS 004	**ΚΥΘΗΡΑ**	**KITHIRA**	EU 113
INS 005	Λίνδο	Lindo	
INS 006	Αντιδραγονέρα	Antidragonera	
INS 007	**ΕΛΑΦΟΝΗΣΟΣ**	**ELAFONISOS**	
INS 008	Καράβι	Karavi	EU 113
INS 009	Βενέτικο	Venetiko	EU 158
INS 010	Σχίζα	Shiza	EU 158
INS 011	Σαπιέντζα	Sapientza	EU 158
INS 012	Σφακτηρία	Sfaktiria	
INS 013	Πρώτη	Proti	EU 158
INS 014	Στροφάδες	Strofades	EU 052
INS 015	**ΖΑΚΥΝΘΟΣ**	**ZAKYNTHOS** aka Zante	EU 052
INS 016	Καυκαλίδα	Kafkalida	EU 052
INS 017	Αλκυονίδες	Alkionides	EU 052
INS 018	Καλά Νησιά	Kala Nissia	
INS 019	Βρώμα	Vroma	
INS 020	Άμπελος	Ampelos	
INS 021	Τσαρούχι	Tsarouchi	

GREEK ISLANDS ON THE AIR GIOTA ΙΟΝΙΟ ΠΕΛΑΓΟΣ IONIO SEA (IS) ISLANDS REFERENCE NUMBERS		RSGB ISLANDS ON THE AIR IOTA EUROPE (EU) GREEK ISLANDS GROUPS REFERENCE NUMBERS	
INS 022	Τριζόνια	Trizonia	
INS 023	Άγιος Σώστης	Agios Sostis	
INS 024	Οξειά	Oxia	EU 052
INS 025	Βρόμωνας	Vromonas	EU 052
INS 026	**ΚΕΦΑΛΛΗΝΙΑ**	**KEFALLONIA**	EU 052
INS 027	Βαρδιάνοι	Vardianoi	
INS 028	**ΙΘΑΚΗ**	**ITHAKI**	EU 052
INS 029	Εχινάδες ή Ντραγκονέρα	Dragonera	EU 052
INS 030	Άτοκος	Atokos	EU 052
INS 031	Καστός	Kastos	EU 052
INS 032	Αρκούδιον	Arkoudi	EU 052
INS 033	Κάλαμος	Kalamos	EU 052
INS 034	Μεγανήσι	Meganissi	EU 052
INS 035	**ΛΕΥΚΑΣ**	**LEFKAS**	
INS 036	Σέσουλα	Sesoula	
INS 037	Σπάρτη	Sparti	
INS 038	Αντίπαξοι	Antipaxoi	EU 052
INS 039	**ΠΑΞΟΙ**	**PAXOI**	EU 052
INS 040	Παναγία	Panagia	
INS 041	Λαγούδια	Lagoudia	
INS 042	**ΚΕΡΚΥΡΑ**	**KERKIRA (aka Corfu)**	EU 052
INS 043	Μαθράκιον	Mathraki	EU 052
INS 044	Διάπλο	Diaplo	
INS 045	Οθωνοί	Othonoi	EU 052
INS 046	Ερεικούσσα	Erikoussa	EU 052
INS 047	Χελωνάκι	Little Turtle (Messinia)	
INS 048	Αγία Μαριανή	Agia Mariani (Messinia)	
INS 049			
INS 050			
INS 051			
INS 052			
INS 053			
INS 054			
INS 055			
INS 056			
INS 057			
INS 058			
INS 059			
INS 060			
INS 061			
INS 062			
INS 063			
INS 064			
INS 065			
INS 066			
INS 067			

Greek Islands On The Air award programme

SOUTHERN AEGEAN
KRITIKO SEA **KRS 001 – 022**
ΑΙΓΑΙΟΝ ΠΕΛΑΓΟΣ ΝΟΤΙΟΝ ΤΜΗΜΑ
ΘΑΛΑΣΣΑ ΚΡΗΤΗΣ

SV9

Hellenic (Greek) Navy Hydrographic Service map No 4.
Χάρτης Υδρογραφικής Υπηρεσίας του Ελληνικού Πολεμικού Ναυτικού No 4.
Γεωγραφικό μήκος Longitude 34.45′ - 35.45′ N
Γεωγραφικό πλάτος Latitude 023.00′ - 026.45′ E
ΚΛΙΜΑΞ SCALE 1:500.000
Η αρίθμηση των νήσων ακολουθεί αριστερόστροφη πορεία.
Ανατολικά – Βόρειο Ανατολικά – Βόρειο Δυτικά – Δυτικά - Νότιο Δυτικά.

GREEK ISLANDS ON THE AIR GIOTA KRITIKO SEA (KRS) ISLANDS REFERENCE NUMBERS		**RSGB ISLANDS ON THE AIR IOTA EUROPE (EU) GREEK ISLANDS GROUPS REFERENCE NUMBERS**	
KRS – 001	Μεγαλονήσι	Megalonisi	
KRS – 002	Γαϊδουρονήσι ή Χρυσή.	Gaidouronisi aka Chrisi	
KRS – 003	Κουφονήσι	Koufonisi	EU-187
KRS – 004	Καβάλλοι	Kavalloi	
KRS – 005	**ΚΡΗΤΗ**	**KRITI** (Crete)	EU-015
KRS – 006	Γράντες	Grandes	
KRS – 007	Ελάσα	Elasa	EU-187
KRS – 008	Γανυσάδες	Ganysades	
KRS – 009	Παξιμάδα	Paximada	EU-187
KRS – 010	Ψείρα	Pseira	EU-187
KRS – 011	Άγιοι Πάντες	Agioi Pandes	
KRS – 012	**ΚΑΛΥΔΩΝ** ή Σπιναλόγκα	**KALIDON** aka Spinalonga	
KRS – 013	Κολοκύθας	Kolokithas	
KRS – 014	Αυγό	Avgo	EU-187

Greek Islands On The Air award programme

KRITIKO SEA **KRS 001 – 022**
SOUTHERN AEGEAN
ΑΙΓΑΙΟΝ ΠΕΛΑΓΟΣ ΝΟΤΙΟΝ ΤΜΗΜΑ
ΘΑΛΑΣΣΑ ΚΡΗΤΗΣ

KRS – 015	**ΔΙΑ**	**DIA**	EU-187
KRS – 016	Άγιοι Θεόδωροι	Agioi Theodoroi	EU-187
KRS – 017	Άγρια Γραμβούσα	Agria Gramvousa	EU-187
KRS – 018	Ελαφόνησος	Elafonisos	
KRS - 019	Σχιστό	Sxisto	
KRS - 020	Γαυδοπούλα	Gavdopoula	EU-187
KRS - 021	**ΓΑΥΔΟΣ**	**GAVDOS**	EU-187
KRS - 022	Παξιμάδια	Paximadia	EU-187
KRS - 023			
KRS - 024			
KRS - 025			
KRS - 026			
KRS - 027			
KRS - 028			
KRS - 029			
KRS - 030			
KRS - 031			
KRS - 032			
KRS - 033			
KRS - 034			
KRS - 035			

Greek Islands On The Air award programme

NORTHERN AEGEAN SEA NAS 001 – 128
ΑΙΓΑΙΟΝ ΠΕΛΑΓΟΣ ΒΟΡΕΙΟΝ ΤΜΗΜΑ

SV8

Hellenic (Greek) Navy Hydrographic Service map No 47.
Χάρτης Υδρογραφικής Υπηρεσίας
του Ελληνικού Πολεμικού Ναυτικού No. 47.
Γεωγραφικό μήκος. Longitude 37.50΄- 41.02΄ N
Γεωγραφικό πλάτος. Latitude 022.30΄- 027.20΄ E
ΚΛΙΜΑΞ SCALE 1:500.000
Η αρίθμηση των νήσων ακολουθεί αριστερόστροφη πορεία.
Νότιο Ανατολικά – Βόρειο Ανατολικά – Βόρειο Δυτικά – Νότιο Δυτικά.

GREEK ISLANDS ON THE AIR GIOTA NORTHERN AIGAION SEA (NAS) ISLANDS REFERENCE NUMBERS		**RSGB ISLANDS ON THE AIR IOTA EUROPE (EU) GREEK ISLANDS GROUPS REFERENCE NUMBERS**	
NAS 001	Βενέτικο	Venetiko	
NAS 002	**ΧΙΟΣ**	**CHIOS**	EU 049
NAS 003	Παναγία	Panagia	
NAS 004	Πάσπαργο	Paspargo	
NAS 005	Πασσά	Passa	
NAS 006	Οινούσαι	Oinouses	
NAS 007	Γκέρτης	Gertis	
NAS 008	Καλόγεροι	Kalogeroi	
NAS 009	Κατονήσι	Katonissi	
NAS 010	Αντίψαρα	Antipsara	EU 049
NAS 011	**ΨΑΡΑ**	**PSARA**	EU 049
NAS 012	Μαστρογιώργη	Mastogiorgi	
NAS 013	Προφυλακή	Profilaki	
NAS 014	**ΛΕΣΒΟΣ**	**LESVOS**	EU 049
NAS 015	Πάμφυλλον	Panfillon	
NAS 016	Θερμή ή Κυδώνια	Thermi	
NAS 017	Τομάρια	Tomaria	
NAS 018	Έλεος	Eleos	

GREEK ISLANDS ON THE AIR GIOTA NORTHERN AIGAION SEA (NAS) ISLANDS REFERENCE NUMBERS		RSGB ISLANDS ON THE AIR IOTA EUROPE (EU) GREEK ISLANDS GROUPS REFERENCE NUMBERS	
NAS 019	Πέτρα	Petra	
NAS 020	Άγιος Ιωάννης ή Πόχη	Agios Ioannis	
NAS 021	Σίγκρι	Sigri	
NAS 022	Σεδούσα	Sedoussa	
NAS 023	Καλλονή	Kalloni	
NAS 024	**ΑΓΙΟΣ ΕΥΣΤΡΑΤΙΟΣ**	**AGIOS EFSTRATIOS**	EU 049
NAS 025	Ρούμπος	Roumpos	
NAS 026	**ΛΗΜΝΟΣ**	**LIMNOS**	
NAS 027	Κέρος ή Χάρος	Keros	
NAS 028	Σεργίτσι	Sergitsi	EU 049
NAS 029	Διαβάτες	Diavates	
NAS 030	Πράσο	Prasso	
NAS 031	Κόμπι	Kombi	
NAS 032	**ΣΑΜΟΘΡΑΚΗ**	**SAMOTHRAKI**	EU 174
NAS 033	Ζουράφα ή Λαδόξερα	Zourafa	
NAS 034	Μερμήγκια	Mermigia	
NAS 035	Χρυσοφόρο	Xrisoforo	
NAS 036	Θασοπούλα	Thasopoula	EU 174
NAS 037	**ΘΑΣΟΣ**	**THASOS**	EU 174
NAS 038	Γραμβούσα	Gramvousa	
NAS 039	Κοίνυρα	Koinyra	EU 174
NAS 040	Παναγία	Panagia	EU 174
NAS 041	Ξερονήσι	Xeronissi	
NAS 042	Καυκανάς ή Κάπρος	Kafkanas	
NAS 043	Ελευθερόνησος	Eleftheronissos	EU 174
NAS 044	Στυλιάρια	Styliaria	
NAS 045	Δρένια	Drenia	
NAS 046	Αμουλιανή	Amoliani	EU 174
NAS 047	Διάπορος ή Βουρβουρού	Diaporos	EU 174
NAS 048	Σκέπες	Skepes	
NAS 049	Περιστέρι ή Πράσο	Peristeri	
NAS 050	Σπαλαθρονήσια	Spalathronissia	
NAS 051	Κέλυφος ή Χελώνα	Kelyfos	EU 174
NAS 052	Καβούρα	Kavoura	
NAS 053	Αθάνατα	Athanata	
NAS 054	Μπουρμπουλίθρα	Mpourmpoulithra	
NAS 055	Άγιος Ιωάννης	Agios Ioannis	
NAS 056	Μονόπετρον	Monopetron	
NAS 057	**ΨΑΘΟΥΡΑ**	**PSATHOURA**	EU 072
NAS 058	Ψαθουροπούλα	Psathouropoula	
NAS 059	Γιούρα	Gioura	EU 072
NAS 060	Πιπέρι	Piperi	EU 072
NAS 061	Πράσσο	Prasso	EU 072
NAS 062	Πελαγονήσι ή Κυρά Παναγιά	Pelagonisi	EU 072
NAS 063	Μέλισσα	Melissa	

GREEK ISLANDS ON THE AIR GIOTA NORTHERN AIGAION SEA (NAS) ISLANDS REFERENCE NUMBERS		RSGB ISLANDS ON THE AIR IOTA EUROPE (EU) GREEK ISLANDS GROUPS REFERENCE NUMBERS	
NAS 064	Μωρό	Moro	
NAS 065	**ΑΛΟΝΝΗΣΟΣ ή Χελιδρόμι**	**ALONNISOS**	EU 072
NAS 066	Μανωλάς	Manolas	
NAS 067	Λυκόρεμμα ή Λεχούσα	Likoremma	
NAS 068	Περιστέρα ή Ξερό	Peristera	EU 072
NAS 069	Μπαρκέττα	Mperketta	
NAS 070	Αδελφόπουλο	Adelfopoulo	
NAS 071	Αδέλφι	Adelfi	EU 072
NAS 072	Γαϊδουρονήσια	Gaidouronisia	
NAS 073	Σκάντζουρα ή Σκανδάλη	Skantzoura	
NAS 074	Σκαντήλι	Skantili	
NAS 075	Κόρακας	Korakas	
NAS 076	**ΣΚΟΠΕΛΟΣ**	**SKOPELOS**	EU 072
NAS 077	Δέσα	Dessa	
NAS 078	Καστρονήσια	Kastronisia	
NAS 079	**ΣΚΙΑΘΟΣ**	**SKIATHOS**	EU 072
NAS 080	Ρέπι	Repi	
NAS 081	Τσουγγριά	Tsouggria	
NAS 082	Ζογριάκι	Zogriaki	
NAS 083	Λευτέρης	Lefteris	
NAS 084	Παλιό Τρίκερι	Palaio Trikeri	EU 072
NAS 085	Πιθού	Pithou	EU 060
NAS 086	Αργυρόννησος	Argironisos	
NAS 087	Ποντικόνησο	Pontikonisso	EU 060
NAS 088	**ΕΥΒΟΙΑ**	**EUVOIA**	
NAS 089	Πράσο	Prasso	
NAS 090	Μυρμηκονήσια	Mirmikonissia	
NAS 091	Λευκονήσια	Lefkonissia	
NAS 092	Τρία Νησιά	Tria Nissia	
NAS 093	Κοίλη	Koili	
NAS 094	Πλατειά	Platia	
NAS 095	Πρασούδι	Prasoudi	EU 060
NAS 096	Γλαρονήσι ή Λιθάρι	Lithari	
NAS 097	Πόδια	Podia	
NAS 098	**ΣΚΥΡΟΣ**	**SKYROS**	EU 060
NAS 099	Βρυκολακονήσια	Vrikolakonissia	
NAS 100	Σαρακηνό	Sarakino	EU 060
NAS 101	Βαλάξα	Valaxa	EU 060
NAS 102	Σκυροπούλα	Skyropoula	EU 060
NAS 103	Καρβουνονήσι	Karravonissi	
NAS 104	Αράπης ή Ντόρος	Ntoros	
NAS 105	**ΑΝΔΡΟΣ**	**ANDROS**	
NAS 106	Γαυρονήσια	Gavronissia	
NAS 107	Μαντήλι	Mandili	EU 060
NAS 108	Παξιμάδι	Paximadi	

GREEK ISLANDS ON THE AIR GIOTA NORTHERN AIGAION SEA (NAS) ISLANDS REFERENCE NUMBERS		**RSGB ISLANDS ON THE AIR IOTA EUROPE (EU) GREEK ISLANDS GROUPS REFERENCE NUMBERS**	
NAS 109	Πεταλιοί	Petalioi	EU 060
NAS 110	Φούντι	Foundi	
NAS 111	Άκιο	Akio	EU 060
NAS 112	Δίψα	Dipsa	
NAS 113	Στύρα	Stira	
NAS 114	Καβαλιανή	Kavaliani	EU 060
NAS 115	Λιχάδες	Lixades	
NAS 116	Στρογγυλή	Stroggili	
NAS 117	Αταλάντη	Atalandi	
NAS 118	Γάτζα	Gatza	
NAS 119	Γάιδαρος	Gaidaros	
NAS 120	Κοκκινονήσια	Kokkinonissia	
NAS 121	Περατή	Perati	
NAS 122	Ψυττάλεια	Psittalia	
NAS 123	**ΣΑΛΑΜΙΣ**	**SALAMIS**	
NAS 124	Πάχη	Paxi	
NAS 125	Ρεβιθούσα	Revithoussa	
NAS 126	Κανάκια	Kanakia	
NAS 127	Πλατειά	Platia	
NAS 128	Εβραίος	Evraios	
NAS 129			
NAS 130			
NAS 131			
NAS 132			
NAS 133			
NAS 134			
NAS 135			
NAS 136			
NAS 137			
NAS 138			
NAS 139			
NAS 140			
NAS 141			
NAS 142			
NAS 143			
NAS 144			
NAS 145			
NAS 146			
NAS 147			
NAS 148			
NAS 149			
NAS 150			
NAS 151			
NAS 152			
NAS 153			

Greek Islands On The Air award programme

SOUTHERN AEGEAN SEA **SAS 001 – 108**
ΑΙΓΑΙΟΝ ΠΕΛΑΓΟΣ ΝΟΤΙΟΝ ΤΜΗΜΑ

SV8

Hellenic (Greek) Navy Hydrographic Service map No 47.
Χάρτης Υδρογραφικής Υπηρεσίας
του Ελληνικού Πολεμικού Ναυτικού No. 47.
Γεωγραφικό μήκος Longitude 36.50΄- 37.30 N
Γεωγραφικό πλάτος Latitude 026.06΄- 029.45 E
ΚΛΙΜΑΞ SCALE 1:500.000
Η αρίθμηση των νήσων ακολουθεί αριστερόστροφη πορεία.
Ανατολικά – Βόρειο Ανατολικά – Βόρειο Δυτικά – Νότιο Δυτικά.

GREEK ISLANDS ON THE AIR GIOTA SOUTHERN AIGAION SEA (SAS) ISLANDS REFERENCE NUMBERS		**RSGB ISLANDS ON THE AIR IOTA EUROPE (EU) GREEK ISLANDS GROUPS REFERENCE NUMBERS**	
SAS 001	Ανθρωποφάγοι	Anthropofagoi	
SAS 002	Αλατζονήσι	Alatzonisi	
SAS 003	Θύμαινα	Thymaina	
SAS 004	**ΚΟΡΣΑΙΟΙ** (Φούρνοι)	**KORSAIOI** aka Fournoi	EU-049
SAS 005	Σαμιοπούλα	Samiopoula	EU-049
SAS 006	**ΣΑΜΟΣ**	**SAMOS**	EU-049
SAS 007	Πετροκάραβο	Petrokaravo	
SAS 008	Βαρελούδι	Vareloudi	
SAS 009	Κασονήσι	Kasonisi	
SAS 010	Μακρόνησο	Makroniso	
SAS 011	Στρογγυλό	Stroggylo	
SAS 012	Διαπόρτι	Diaporti	
SAS 013	Άγιος Νικόλαος	Agios Nikolaos	
SAS 014	Πρασονήσι	Prasonisi	
SAS 015	Ζάγκα πέτρα	Zaga petra	
SAS 016	Κάτεργο	Katergo	
SAS 017	Δριτσάρι	Dritsari	
SAS 018	Λιθάρι	Lithari	
SAS 019	Παραθούρα	Parathoura	
SAS 020	Νησάκια	Nisakia	

GREEK ISLANDS ON THE AIR GIOTA SOUTHERN AIGAION SEA (SAS) ISLANDS REFERENCE NUMBERS		RSGB ISLANDS ON THE AIR IOTA EUROPE (EU) GREEK ISLANDS GROUPS REFERENCE NUMBERS	
SAS 021	**ΙΚΑΡΙΑ**	**IKARIA**	EU-049
SAS 022	Χταπόδια	Htapodia	
SAS 023	Τραγονήσι	Tragonisi	
SAS 024	**ΜΥΚΟΝΟΣ**	**MIKONOS**	EU-067
SAS 025	**ΔΗΛΟΣ**	**DILOS**	EU-067
SAS 026	Ρήνεια	Renia	EU-067
SAS 027	Νάτα	Nata	
SAS 028	Άσπρο	Aspro	
SAS 029	**ΣΥΡΟΣ**	**SYROS**	EU-067
SAS 030	**ΤΗΝΟΣ**	**TINOS**	EU-067
SAS 031	Δύσβατο	Disvato	
SAS 032	**ΑΝΔΡΟΣ**	**ANDROS**	EU-067
SAS 033	Γαυριονήσια	Gavrionisia	
SAS 034	Γυάρος	Gyaros	EU-067
SAS 035	Γλαρονήσι	Glaronisi	
SAS 036	Κέα	Kea	EU-067
SAS 037	Μακρόνησος	Makronisos	EU-067
SAS 038	Γαϊδουρόνησο	Gaidouroniso	
SAS 039	Φλέβες	Fleves	
SAS 040	**ΣΑΛΑΜΙΝΑ**	**SALAMINA**	EU-075
SAS 041	Εβραίος	Evraios	
SAS 042	Διαπόριοι	Diaporioi	
SAS 043	Υψηλή	Ypsili	EU-075
SAS 044	Λαγούσες	Lagouses	
SAS 045	**ΑΙΓΙΝΑ**	**AIGINA**	EU-075
SAS 046	Κυρά	Kyra	EU-075
SAS 047	Αγκίστρι	Agistri	EU-075
SAS 048	Μονή	Moni	EU-075
SAS 049	Πετροκάραβο	Petrokaravo	
SAS 050	**ΠΟΡΟΣ**	**POROS**	
SAS 051	Άγιος Γεώργιος	Agios Georgios	EU-075
SAS 052	**ΚΥΘΝΟΣ**	**KYTHNOS**	EU-067
SAS 053	Πιπέρι	Piperi	
SAS 054	Σερφοπούλα	Serfopoula	EU-067
SAS 055	Τσελεβένια	Tselevenia	
SAS 056	**ΥΔΡΑ**	**YDRA aka HYDRA**	EU-075
SAS 057	Δοκός	Dokos	EU-075
SAS 058	Σταυρός	Stavros	EU-075
SAS 059	Πλατειά	Plateia	EU-075
SAS 060	Υψηλή	Ypsili	EU-075
SAS 061	Τολό	Tolo	EU-075
SAS 062	**ΣΠΕΤΣΑΙ**	**SPETSES**	EU-075
SAS 063	Σπετσοπούλα	Spetsopoula	EU-075
SAS 064	Μονεμβασία	Monemvasia	
SAS 065	**ΣΕΡΙΦΟΣ**	**SERIFOS**	EU-067
SAS 066	Βούς	Vous	
SAS 067	Μέρμηγκας	Mermigas	

GREEK ISLANDS ON THE AIR
GIOTA
SOUTHERN AIGAION SEA (SAS)
ISLANDS
REFERENCE NUMBERS

RSGB ISLANDS ON THE AIR
IOTA
EUROPE (EU)
GREEK ISLANDS GROUPS
REFERENCE NUMBERS

SAS 068	Μπούβαις	Mpouvais	
SAS 069	**ΔΟΝΟΥΣΑ**	**DONOUSA**	EU-067
SAS 070	Μάκαρες	Makares	
SAS 071	Κοπριά	Kopria	
SAS 072	Κουφονήσια	Koufonisia	EU-067
SAS 073	Κέρος	Keros	
SAS 074	Σχοινούσα	Shoinousa	EU-067
SAS 075	Ηράκλεια	Irakleia	EU-067
SAS 076	Γραμβούσα	Gramvousa	
SAS 077	**ΝΑΞΟΣ**	**NAXOS**	EU-067
SAS 078	Αμαρίδες	Amarides	
SAS 079	**ΠΑΡΟΣ**	**PAROS**	EU-067
SAS 080	Αντίπαρος	Antiparos	EU-067
SAS 081	Δεσποτικό	Despotiko	EU-067
SAS 082	Στρογγυλό	Strogilo	EU-067
SAS 083	**ΣΙΦΝΟΣ**	**SIFNOS**	EU-067
SAS 084	Κιτριανή	Kitriani	
SAS 085	Παραπόλα	Parapola	
SAS 086	Φαλκονέρα	Falkonera	
SAS 087	Αντίμηλος	Antimilos	EU-067
SAS 088	Ακράδια	Arkadia	
SAS 089	**ΜΗΛΟΣ**	**MILOS**	EU-067
SAS 090	**ΚΙΜΩΛΟΣ**	**KIMOLOS**	EU-067
SAS 091	Πολύαιγος	Polyaigos	EU-067
SAS 092	Παξιμάδι	Paximadi	
SAS 093	Ανάνες	Ananes	EU-067
SAS 094	**ΦΟΛΕΓΑΝΔΡΟΣ**	**FOLEGANDROS**	EU-067
SAS 095	Καρδιώτισσα	Kardiotissa	EU-067
SAS 096	**ΣΙΚΙΝΟΣ**	**SIKINOS**	EU-067
SAS 097	**ΙΟΣ**	**IOS**	EU-067
SAS 098	Νικουριά	Nikouria	
SAS 099	**ΑΜΟΡΓΟΣ**	**AMORGOS**	EU-067
SAS 100	Λιάδι	Liadi	
SAS 101	Άνυδρος	Anydros	EU-067
SAS 102	**ΘΗΡΑ**	**THIRA** aka **SANTORINI**	EU-067
SAS 103	Θηρασία	Thirasia	EU-067
SAS 104	Χριαστιανά	Christiana	
SAS 105	Ανάφη	Anafi	EU-067
SAS 106	Φλινί	Flini	
SAS 107	Παχειά	Pachia	EU-067
SAS 108	Μακρά	Makra	EU-067
SAS 108			
SAS 109			
SAS 110			
SAS 111			
SAS 112			

25 JAPAN (include 270. & 281. Div.)

List of AS−008

Updated 11 June 1999

Izu Archipelago	
Island Name which qualify to AS−008	**JCC/JCG No.**
Oh−shima	JCG 10004
To−shima	JCG 10004
Udone−jima	JCG 10004
Nii−jima	JCG 10004
Jinai−jima	JCG 10004
Haya−shima	JCG 10004
Shikine−jima	JCG 10004
Kohzu−shima	JCG 10004
Mikura−jima	JCG 10004
Miyake−jima	JCG 10005
Ohnohara−shima	JCG 10005
Onbase−jima	JCG 10005
Inanba−jima	JCG 10005
Zenisu−swallow	JCG 10005
Tadanae−jima	JCG 10005

List of AS−012

Updated 17 November 1998

Amakusa Archipelago	
Island Name which qualify to AS−012	**JCC/JCG No.**
Tobase−jima	JCG 43004
Oyano−shima	JCG 43003
Yagyu−jima	JCG 43003
Senzokuzozo−jima	JCG 43003
Yu−shima	JCG 43003
Nogama−jima	JCG 43003
Nagaura−jima	JCG 43003
Se−jima	JCG 43003
Hiai−jima	JCG 43003
Takamoku−jima	JCG 43003
Take−shima	JCG 43003
Kuro−shima	JCG 43003
Mitsu−jima	JCG 43003
Otsu−jima	JCG 43003
Otsuku−shima	JCG 43003
Hino−shima	JCG 43003

AmakusaKami−shima	JCC 4307,JCG 43003
Kusumori−jima	JCG 43003
Hyotan−jima	JCG 43003
Yokoura−jima	JCG 43003
Maki−shima	JCG 43003
Mae−shima	JCG 43003
Goshoura−jima	JCG 43003
Kuro−shima	JCG 43003
Take−shima	JCG 43003
Ohira−jima	JCG 43003
Yoko−shima	JCG 43003
Kame−jima	JCG 43003
Tsuji−jima	JCG 43003
AmakusaShimo−shima	JCC 4307/4309,JCG 43003
Ubu−shima	JCG 43003
Aka−shima	JCC 4309
Kuwa−shima	JCC 4309
Oh−shima	JCC 4309
Aka−shima	JCC 4309
Ushi−jima	JCC 4309
Gezu−shima	JCC 4309
Kuro−shima	JCC 4309
Hoga−shima	JCC 4309
Tsukino−shima	JCC 4309
Futago−jima	JCC 4309
Kata−shima	JCC 4309
Kamoise−jima	JCC 4309
To−shima	JCC 4309
Shishi−jima	JCG 46003
Ikara−jima	JCG 46003
Soura−jima	JCG 46003
Naga−shima	JCG 46003
Ko Ikara−jima	JCG 46003

List of AS−017

Updated 9 June 1999

Okinawa Archiperago	
Island Name which qualify to AS−017	**JCC/JCG No.**
Ie-shima, Sesoko-jima, Kouri-jima, Yagachi-jima, Minna-jima, Nakanose-shallows	JCG 47001
Iheya-jima, Iwo Tori-shima, Noho-jima, Gushikawa-jima, Izena-jima, Yanaha-jima, Kume-jima, Ohmu-jima, Ohha-jima, Aguni-jima, Tonaki-jima, Irisuna-jima, Keise-jima, Nagannu-jima, Hate-jima, Naka-jima, Mae-jima, Kuro-shimaJ Gishipu-jima, Tokashiki-jima, Zamami-jima, Amuro-shima, Yakabi-jima, Aka-shima, Geruma-shima, Fukaji-shima, Kuba-shima, Kabi-shima, Kudaka-shima	JCG 47002

Ike−jima,Miyagusuku−jima,Henza−jima,Hamahiga−jima Uchibaru−jima,Minami Uchibaru−jima,Tsuken−jima	JCG 47003
Okinawa−Hontou	JCC 4701,4702,4705−4711/JCG 47001−47003

List of AS−023

Updated 9 June 1999

Amami Archipelago	
Island Name which qualify to AS−023	**JCC/JCG No.**
Amami Oh−shima	JCC 4608/JCG 46005
Kakeroma−jima	JCG 46005
Sukomohanare	JCG 46005
Yuuhanare	JCG 46005
Yoro−shima	JCG 46005
Hanmya−shima	JCG 46005
Uke−jima	JCG 46005
Kiyama−shima	JCG 46005
Kikai−jima	JCG 46005
Okino Erabu−jima	JCG 46005
Yoron−jima	JCG 46005
Tokuno−shima	JCG 46005
Eteku−jima	JCG 46005
Eniya Hanare−jima	JCG 46005

List of AS−024

Updated 9 June 1999

Yaeyama Islands	
Island Name which qualify to AS−024	**JCC/JCG No.**
Ishigaki−jima	JCC 4704
Ko−jima	JCC 4704
Taketomi−jima	JCG 47005
Kayama−shima	JCG 47005
Kobama−jima	JCG 47005
Iriomote−jima	JCG 47005
Hatoma−jima	JCG 47005
Soto Banari−jima	JCG 47005
Uchi Banari−jima	JCG 47005
Kamichi Aragusuku−jima	JCG 47005
Shimochi Aragusuku−jima	JCG 47005
Kuro−shima	JCG 47005
Hateruma−jima	JCG 47005
Yonaguni−jima	JCG 47005

List of AS−030

Updated 17 November 1998

Kazan Islands (Volcano Islands)	
Island Name which qualify to AS−030	**JCC/JCG No.**
Kitaiwo−jima	JCG 10007
Iwo−jima	JCG 10007
Minamiiwo−jima	JCG 10007

List of AS−031

Updated 17 November 1998

Ogasawara Archipelago (Bonin Islands)	
Island Name which qualify to AS−031	**JCC/JCG No.**
Sasauo−jima	JCG 10007
Nakano−shima	JCG 10007
Kitano−shima	JCG 10007
Muko−shima	JCG 10007
Tori−shima	JCG 10007
Harino−rock	JCG 10007
Oi−jima	JCG 10007
Yome−shima	JCG 10007
Mae−shima	JCG 10007
Haha−jima	JCG 10007
Katsuodori−jima	JCG 10007
Nakakatsuodori−jima	JCG 10007
Maru−shima	JCG 10007
Futago−jima	JCG 10007
Hira−shima	JCG 10007
Mukai−jima	JCG 10007
Kitatori−shima	JCG 10007
Ane−jima	JCG 10007
Imouto−jima	JCG 10007
Mei−jima	JCG 10007
Mago−jima	JCG 10007
Otouto−jima	JCG 10007
Ani−jima	JCG 10007
Nishi−jima	JCG 10007
Chichi−jima	JCG 10007
Higashi−jima	JCG 10007
Tomoe−jima	JCG 10007
Minami−jima	JCG 10007
Nishino−shima	JCG 10007
Nishinoshima Shin−tou	JCG 10007

List of AS−032

Updated 17 November 1998

Osumi Archipelago	
Island Name which qualify to AS−032	**JCC/JCG No.**
Mage−jima	JCC 4614
Tanega−shima	JCC 4614, JCG 46009
Take−shima	JCG 46009
Iwo−jima	JCG 46009
Shin Iwo−jima	JCG 46009
Yuse−rock	JCG 46009
Kuro−shima	JCG 46009
Kuchino Erabu−jima	JCG 46009
Yaku−shima	JCG 46009

List of AS−036

Updated 17 November 1998

Tsushima Islands	
Island Name which qualify to AS−036	**JCC/JCG No.**
Kujirase−rock	JCG 42002
Mitsu−shima	JCG 42002
Haehase−rock	JCG 42002
Uni−shima	JCG 42002
Tsu−shima	JCG 42002
Ko−shima	JCG 42005
Enoki−shima	JCG 42005
Matsu−shima	JCG 42005
Nezumi−shima	JCG 42005
Aka−shima	JCG 42005
Oki−shima	JCG 42005
Shimanodan−shima	JCG 42005
Kuro−shima	JCG 42005
Ushi−jima	JCG 42005
Naiin−shima	JCG 42005

List of AS−037

Updated 17 November 1998

Koshiki Islands	
Island Name which qualify to AS−037	**JCC/JCG No.**
No−jima	JCG 46010
Okino−shima	JCG 46010
Futago−jima	JCG 46010
Chika−shima	JCG 46010

Kami Koshiki−jima	JCG 46010
Naka Koshiki−jima	JCG 46010
Shimo Koshiki−jima	JCG 46010

List of AS−040

Updated 17 November 1998

Goto Islands	
Island Name which qualify to AS−040	**JCC/JCG No.**
Uki−jima	JCG 42004
Tera−jima	JCG 42004
Koshiki−jima	JCG 42004
Mu−shima	JCG 42004
Nozaki−jima	JCG 42004
No−shima	JCG 42004
Ojika−jima	JCG 42004
Koguro−jima	JCG 42004
Kuro−shima	JCG 42004
Otoko−jima	JCG 42004
Uu−shima	JCG 42004
Madara−jima	JCG 42004
Koro−jima	JCG 42004
Yaburoki−shima	JCG 42004
Kai−rock	JCG 42004
Oh−shima	JCG 42004
Aka−shima	JCG 42004
Hoge−shima	JCG 42004
Kura−shima	JCG 42004
Birou−jima	JCG 42004
Hira−shima	JCG 42004
Maeno−shima	JCG 42009
Nakagori−shima	JCG 42009
Noanjyu−jima	JCG 42009
Yamaanjyu−jima	JCG 42009
Zuga−shima	JCG 42009
Syugen−jima	JCG 42009
Ore−shima	JCG 42009
Kashiwa−jima	JCG 42009
Kushi−jima	JCG 42009
Higo−shima	JCG 42009
Arifuku−shima	JCG 42009
Wakamatsu−jima	JCG 42009
Aino−shima	JCG 42009
Hebo−jima	JCG 42009
Naru−shima	JCG 42009

Unoko−jima	JCG 42009
Mae−shima	JCG 42009
Hisaka−jima	JCC 4206
Warabiko−jima	JCC 4206
Tsubura−shima	JCC 4206
Kaba−shima	JCC 4206
Ikenoko−jima	JCC 4206
Shinoki−jima	JCC 4206
Tatara−jima	JCC 4206
Yaneo−shima	JCC 4206
Takenoko−jima	JCC 4206
Hocha−jima	JCC 4206
Sazaeno−shima	JCC 4206
Fukue−jima	JCC 4206, JCG42009
Hime−jima	JCC 4206
Aka−shima	JCC 4206
Koitabe−shima	JCC 4206
Oitabe−shima	JCC 4206
Ki−jima	JCC 4206
Sagano−shima	JCG 42009
Shimayama−shima	JCG 42009
Kuro−shima	JCG 42009
Wa−jima	JCG 42009
Taro−shima	JCG 42009
Biroh−jima	JCG 42009
Kobiroh−shima	JCG 42009
Kujira−rock	JCG 42009

List of AS−041

Updated 17 November 1998

Oki Archipelago	
Island Name which qualify to AS−041	**JCC/JCG No.**
Dogo−jima	JCG 32006
Okino−shiima	JCG 32006
Shiro−shima	JCG 32006
Shijiki−jima	JCG 32006
Kami−shima	JCG 32006
Omori−jima	JCG 32006
Matsu−shima	JCG 32006
Komori−shima	JCG 32006
Kanmuri−jima	JCG 32006
Nakano−shima	JCG 32006
Nishino−shima	JCG 32006
Chiburi−jima	JCG 32006

Kohaka−jima	JCG 32006
Okaga−jima	JCG 32006
Shimazu−shima	JCG 32006
Asa−shima	JCG 32006
Kami−shima	JCG 32006

List of AS−043

Updated 11 June 1999

Nanpo Archipelago	
Island Name which qualify to AS−043	**JCC/JCG No.**
Hachijyo−jima	JCG 10006
Hachijyoko−jima	JCG 10006
Aoga−shima	JCG 10006
Tori−shima	JCG 10006
Myoujin−rock	JCG 10006
Beyonezu−rocks	JCG 10006
Sumisu−jima	JCG 10006
Sofu−rock	JCG 10006

List of AS−047

Updated 17 November 1998

Daito Islands	
Island Name which qualify to AS−047	**JCC/JCG No.**
Oki Daito−jima	JCG 47002
Kita Daito−jima	JCG 47002
Minami Daito−jima	JCG 47002

List of AS−049

Updated 9 June 1999

Tokara Archipelago	
Island Name which qualify to AS−049	**JCC/JCG No.**
Kuchino−shima	JCG 46006
Nakano−shima	JCG 46006
Ko−jima	JCG 46006
Gajya−jima	JCG 46006
Kogajya−jima	JCG 46006
Taira−jima	JCG 46006
Suwanose−jima	JCG 46006
Akuseki−jima	JCG 46006
Yokotou−jima	JCG 46006
Kaminone−jima	JCG 46006
Kodakara−jima	JCG 46006
Ko−jima	JCG 46006

Takara−jima	JCG 46006
Hirase	JCG 46006

List of AS−056

Updated 17 November 1998

Danjyo Archipelago	
Island Name which qualify to AS−056	**JCC/JCG No.**
Otoko−jima	JCC 4206
Kuroki−jima	JCC 4206
Yori−shima	JCC 4206
Hanaguri−shima	JCC 4206
Onna−jima	JCC 4206

List of AS−067

Updated 17 November 1998

Uji Archipelago	
Island Name which qualify to AS−067	**JCC/JCG No.**
Uji−shima	JCG 46007
Nishi Tachigami−jima	JCG 46007
Uji Mukai−jima	JCG 46007
Kujyaku−jima	JCG 46007
Same−jima	JCG 46007
Kamino−shima	JCG 46007
Nakano−shima	JCG 46007
Shimono−shima	JCG 46007

List of AS−078

Updated 17 November 1998

Hokkaido Island	
Island Name which qualify to AS−078	**JCC/JCG No.**
Rebun−Tou	JCG 01000
Rishiri−Tou	JCG 01000
Yagishiri−Tou	JCG 01000
Teuri−Tou	JCG 01000
Moeyururi−jima	JCG 01000
Yururi−jima	JCG 01000
Daikoku−jima	JCG 01000
Okushiri−Tou	JCG 01000
O−shima	JCG 01000
Ko−jima	JCG 01000
Hokkaido	except above JCC/JCG

List of AS−117

Prefecture No.	Prefecture Name	Island Name which qualify to AS−117
02	Aomori	Kyuroku−jima(JCG 02006)
03	Iwate	Sangan−jima(JCC 0302)
04	Akita	Nil
05	Yamagata	Tobi−shima(JCC 0504)
06	Miyagi	Tashiro−jima(JCC 0602) Oh−shima(JCC 0605) Futamata−jima,Kasakai−jima,Hira−shima,Eno−shima, Kinkazan−jima,**Amiji−shima**,Ashi−shima,**Tashiro−jima** **De−shima**(JCG 06002) No−jima,Tsubaki−shima(JCG 06014) Hakkei−jima(JCG 06015)
07	Fukushima	Nil
08	Niigata	All Ryotsu City(0819) **Awa−shima**(JCG 08001) All Sado Gun(JCG 08006)
10	Tokyo	Nil
11	Kanagawa	Saru−shima(JCC1102) Jyoga−shima(JCC 1111)
12	Chiba	Uki−shima,Futama−jima(JCG 12001)
14	Ibaraki	Nil
18	Shizuoka	Hatsu−shima(JCC 1805) KamikoMoto−jima(JCC 1820)
20	Aichi	Oh−shima(JCC 2015) Hime−shima(JCG 20002) Himaga−jima,Shino−shima,No−jima(JCG 20005) Oki−shima,Kaji−shima,Saku−shima(JCG 20012)
21	Mie	Sawaru−shima(JCC 2109) Toushi−jima,Ohzukumi−jima,Kami−shima,Suga−shima(JCC 2111) Sekino−shima,Oh−shima,Suzu−shima(JCG 21008)
22	Kyoto	Ke−shima,Kanmuri−jima,Kutsukake−jima,Isokuzu−jima(JCC 2203)
25	Osaka	Nil
26	Wakayama	Tomoga−shima(JCC 2601) Okino−shima(JCC 2607) Taka−shima,Karimo−jima(JCG 26001) Oh−shima(JCG 26005) Kuro−shima(JCG 26007)
27	Hyogo	Any Sumoto City(JCC 2606) Ie−shima Arch.(JCG 27014) Any Tsuna Gun(JCG 27018) Any Mihara Gun(JCG 27022)
28	Toyama	Nil
29	Fukui	Toribe−jima,MIkura−jima(JCG 29010)
30	Ishikawa	Hegura−jima,Nanatsu−shima(JCC 3004)
31	Okayama	Inu−shima(JCC 3101) Kama−shima,Kataba−jima,Kamimizu−shima, Shimomizu−shima,Mutsuguchi−jima(JCC 3102) I−shima,Ohzuchi−jima(JCC 3104)

		Akechi−shima,Taka−shima,Iroishi−jima,Kitamoto−jima, Manabe−jima,Mutsu−shima,Ohtobi−shima,Kotobi−shima(JCC 3107) Ao−shima,Kiiro−jima,Kuro−shima(JCG 31005) Kakui−jima,Tsuru−shima,Kashira−jima, Ohtafu−jima,So−shima,Kou−shima(JCG 31019)
32	Shimane	Uma−shima(JCC 3202) Taka−shima(JCC 3204)
33	Yamaguchi	Manjyu−shima,Senjyu−shima,Mutsure−jima,Ganryu−jima(JCC 3302) Saba−shima,Ha−shima,Oh−shima,O−shima,Ai−jima(JCC3304) Ohtsu−shima,Kurokami−jima,Sen−shima(JCC 3305) No−jima,Sawa−shima,Taira−jima(JCC 3306) Kasado−jima(JCC 3307) Hashira−jima,Kuro−shima,Kurakake−jima, Te−shima,Iseko−jima,Hodaka−jima,Tan−jima(JCC 3308) Ushi−jima(JCC 3310) Hiragori−jima,Kakezu−jima(JCC 3312) All Ohshima Gun(JCG 33003) Ya−shima,Iwai−jima(JCG 33006) O−jima,Me−jima,**Tsuno−shima**(JCG 33009) Take−shima(JCG 33011)
34	Tottori	Nil
35	Hiroshima	Ni−shima,Benten−jima,Kanawa−jima,Touge−jima(JCC 3501) Ohkuno−shima,Kokuno−shima,Awa−shima(JCC 3503) Sagi−shima,Kosagi−jima(JCC 3504) Hyaku−shima,Ka−shima(JCC 3505) All Innoshima City(JCC 3506) Hashiri−jima,Uji−shima(JCC 3508) Atada−jima(JCC 3512) Miya−jima,Eta−jima(JCG 35001) Nohmi−jima,Ohkurokami−jima(JCG 35006) Kamikamagari−jima,Shimokamakari−jima, Kamikuro−shima,shimokuro−shima(JCG 35010) **Ta−shima**,Yoko−shima,Osakikami−shima,Ikuno−shima, Funa−shima,Naga−shima,Ohshiba−jima,Uma−shima, Osakishimo−shima,Yoko−shima,Toyo−shima,Misumi−shima, Yakuhi−jima,Sai−jima(JCG 35011)

List of AS−147

Hokkaido's Coastal Islands	
Island Name which qualify to AS−147	**JCC/JCG No.**
Rebun−Tou	Any JCG 01078
Rishiri−Tou	Any JCG 01076
Yagishiri−Tou	Part of JCG 01049
Teuri−Tou	Part of JCG 01049
Moeyururi−jima	Part of JCC 0123
Yururi−jima	Partof JCC 0123
Daikoku−jima	Part of JCG 01003
Okushiri−Tou	Any JCG 01016
O−shima	Part of JCG 01067
Ko−jima	Part of JCG 01067

30 SPAIN

REFª.DIE	PROV	IOTA	FEA	ISLA	MUNICIPIO	DME	F. ALTA
E-001	GI	EU-078	E-0472	MEDA GRANDE			
E-002	AL			NEGRA (Pulpí)			
E-003	GI			PORT-LLIGAT			
E-004	T	EU-154		BUDA			
E-005	CS	EU-069		COLUMBRETE GRANDE			
E-006	A	EU-093		TABARCA			
E-007	A	EU-093		BENIDORM			
E-008	A	EU-093		GALERA DE TABARCA			
E-009	A	EU-093		NAUETA			
E-010	A	EU-093		CANTERA			
E-011	A			PORTITXOL			
E-012	A			DESCOBRIDOR			
E-013	MU			MAYOR o DEL BARON			
E-014	MU			PERDIGUERA			
E-015	MU		E-0126	ESCOMBRERAS			
E-016	MU	EU-093		GROSA			
E-017	MU	EU-093	E-0138	HORMIGA GRANDE			
E-018	MU			PLANA (Cartagena)			
E-019	MU			PACO			
E-020	MU			CUEVA DE LOBOS			
E-021	IB	EU-004		MALLORCA			
E-022	IB	EU-004		MENORCA			
E-023	IB	EU-004		IBIZA			
E-024	IB	EU-004		FORMENTERA			
E-025	IB	EU-004		SA DRAGONERA (Mallorca)			
E-026	IB	EU-004		D'ES LLATZARET (Menorca)			
E-027	IB	EU-004	E-0366	ISLA DEL AIRE (Menorca)			
E-028	IB	EU-004		D'EN COLOM (Menorca)			
E-029	IB	EU-004	E-0274	SA CONILLERA o CONEJERA (Ibiza)			
E-030	IB	EU-004	E-0268	TAGOMAGO (Ibiza)			
E-031	IB	EU-004		S'ESPALMADOR (Ibiza/Formentera)			
E-032	IB	EU-004	E-0256	S'ESPARDELL (Ibiza/Formentera)			
E-033	IB	EU-004		CABRERA			
E-034	IB	EU-004		CONEJERA o SA CONILLERA (Cabrera)			
E-035	MU			FRAILE			
E-036	IB	EU-004		S'ESPARTAR o DEL ESPARTO (Ibiza)			
E-037	MU			SUJETOS			
E-038	MU			REDONDA (Mar Menor)			
E-039	V	EU-151		PENYETA DEL MORO (Cullera)			
E-040	MU			COLOMOS o PALOMAS			
E-041	AL	EU-152		TERREROS			
E-042	AL			SAN ANDRES			
E-043	GI	EU-078		MEDA PETITA			
E-044	A			DE L'OLLA			
E-045	MU			ESCULLO DE LA RAJA			
E-046	A			MITJANA (Benidorm)			
E-047	GI			BRANCHS CANYELLAS			
E-048	CS			ISLOTE DEL MORO (Alcossebre)			
E-049	GI			LAMEDA			
E-050	MU			CAMA DE LOS NOVIOS			
E-051	MU			GATE			
E-052	GI			LOS CASTELLETS			
E-053	GI			LA PALMA			
E-054	GI			ISLA DE FREU			
E-055	GI			SECAINS o SECAINS DE TERRA			
E-056	GI			LAS BALELLAS o SECAINS DE FORA			
E-057	GI			LA GALERA DEL GOLFET			
E-058	GI		E-0467	FORMIGA GRAN			
E-059	GI			ISLAS PLANAS			
E-060	GI			EL CUCURUCU			
E-061	GI			BERGANTIN (El Golfet)			
E-062	GI			EL SORTELL			
E-063	GI			ARENELLA			
E-064	GI			FERNERA			
E-065	GI			MASSINA			

REFª.DIE	PROV	IOTA	FEA	ISLA	MUNICIPIO	DME	F. ALTA
E-066	GI			FARALLONS DE CULIP			
E-067	GI			CLAVAGUERA o ENCALLADORA			
E-068	GI			FULLOLA DE LEVANTE			
E-069	GI			FULLOLA DE PONIENTE			
E-070	GI			TAMARIU o SARDINA			
E-071	GI			CORBAS DEL BRESCO			
E-072	GI			MADELLA			
E-073	GI			DEUFI			
E-074	GI			BOIG			
E-075	GI			EL CASTELLA DE LLANSA			
E-076	GI			CULLARO			
E-077	GI			FALCO			
E-078	GI			MASSA D'OR			
E-079	MU			FARALLON DE GROSA			
E-080	A	EU-093		LA NAO			
E-081	IB	EU-004	E-0276	BLEDA PLANA (Ibiza)			
E-082	IB	EU-004		TORRETA (Ibiza/Formentera)			
E-083	IB	EU-004		MALVINS (Ibiza)			
E-084	IB	EU-004		LA ESPONJA (Ibiza)			
E-085	IB	EU-004	E-0262	DADO GRANDE (Ibiza)			
E-086	IB	EU-004		RATAS (Ibiza)			
E-087	GI			PORTALO			
E-088	IB	EU-004	E-0264	BOTAFOCH (Ibiza)			
E-089	IB	EU-004		ESCOLLO LLIMBRELL (Ibiza)			
E-090	IB	EU-004		LLADO (Ibiza)			
E-091	IB	EU-004		GRANDE o DE STA.EULALIA (Ibiza)			
E-092	IB	EU-004		LA REDONDA (Ibiza)			
E-093	IB	EU-004		EL CARAGOLET (Ibiza)			
E-094	IB	EU-004		MORELLANET (Ibiza)			
E-095	IB	EU-004		SA GALERA (Ibiza)			
E-096	IB	EU-004		ES CANA (Ibiza)			
E-097	IB	EU-004		ISLOTE TRAMONTANA (Ibiza)			
E-098	IB	EU-004		ELS CARGOLLS (Ibiza)			
E-099	IB	EU-004		ILLOT DE S'HORT (Ibiza)			
E-100	IB	EU-004		ISLA NEGRA D'ES SUD (Ibiza)			
E-101	IB	EU-004		SES FORMIGUES (Ibiza)			
E-102	IB	EU-004		RENCLÍ (Ibiza)			
E-103	IB	EU-004		SA MESQUIDA (Ibiza)			
E-104	IB	EU-004		D'EN CALDERS (Ibiza)			
E-105	IB	EU-004		MURADA (Ibiza)			
E-106	IB	EU-004		MARGARITAS o SES MARGALIDES (Ibiza)			
E-107	IB	EU-004		BOSQUE o BOSC (Ibiza)			
E-108	IB	EU-004	E-0278	ES VEDRA (Ibiza)			
E-109	IB	EU-004		VEDRANELL (Ibiza)			
E-110	IB	EU-004	E-0260	AHORCADOS o PENJATS (Ibiza/For)			
E-111	IB	EU-004		CARAGOLER (Ibiza/Formentera)			
E-112	IB	EU-004		ESCULL D'EN TERRA o DE SA TORRE			
E-113	IB	EU-004	E-0254	LOS PUERCOS o DELS PORCS (I/F)			
E-114	IB	EU-004		CASTEVI (Ibiza/Formentera)			
E-115	IB	EU-004		DE S'ALGA (Ibiza/Formentera)			
E-116	IB	EU-004		ELS PUJOLS (Formentera)			
E-117	IB	EU-004	E-0286	MITJANA (Mallorca)			
E-118	IB	EU-004		PANTALEU (Mallorca)			
E-119	IB	EU-004		LA FORADADA (Mallorca)			
E-120	IB	EU-004		LOS CONEJOS o D'ENMIG (Mallorca)			
E-121	IB	EU-004		MALGRATS (Mallorca)			
E-122	IB	EU-004	E-0332	EL TORO (Mallorca)			
E-123	IB	EU-004		DEL SEC (Mallorca)			
E-124	IB	EU-004		DE LA PORRASSA (Mallorca)			
E-125	IB	EU-004		D'EN SALES (Mallorca)			
E-126	IB	EU-004		GALERA (Mallorca)			
E-127	IB	EU-004		S'ESTANYOL (Mallorca)			
E-128	IB	EU-004		CABOT o NEBODA (Mallorca)			
E-129	IB	EU-004		DES FRARES (Mallorca)			
E-130	IB	EU-004		MOLTONA (Mallorca)			

REFª.DIE	PROV	IOTA	FEA	ISLA	MUNICIPIO	DME	F. ALTA
E-131	IB	EU-004		PELADA (Mallorca)			
E-132	IB	EU-004		EL ILLOT DE N'AGUILA (Mallorca)			
E-133	IB	EU-004		FARALLO D'ES FRED (Mallorca)			
E-134	IB	EU-004		ESCULL D'ES RAS (Mallorca)			
E-135	IB	EU-004		FORANA (Mallorca)			
E-136	GI	EU-004		ILLOT D'EN PAU			
E-137	GI	EU-004		FARALLONS DE CADAQUES			
E-138	IB	EU-004		D'EN PORROS (Mallorca)			
E-139	IB	EU-004	E-0305	CAN BARRET (Mallorca)			
E-140	IB	EU-004	E-0304	AUCANADA (Mallorca)			
E-141	IB	EU-004		FORMENTOR (Mallorca)			
E-142	IB	EU-004		COLOMER (Mallorca)			
E-143	IB	EU-004		ESCULLS NA LLITERAS (Mallorca)			
E-144	IB	EU-004		CABALL BERNAT (Mallorca)			
E-145	IB	EU-004		S'ES RATES (Cabrera)			
E-146	IB	EU-004		ESTELS XAPATS (Cabrera)			
E-147	IB	EU-004		ESTELS DE FORA (Cabrera)			
E-148	IB	EU-004	E-0341	IMPERIAL (Cabrera)			
E-149	IB	EU-004		REDONDA ESTE o ESCULL TRAMONTANA			
E-150	IB	EU-004		LA ESPONJA (Cabrera)			
E-151	IB	EU-004		PLANA (Cabrera)			
E-152	IB	EU-004		POBRE (Cabrera)			
E-153	IB	EU-004	E-0340	HORADADA (Cabrera)			
E-154	IB	EU-004		DE LA JUDIA (Menorca)			
E-155	IB	EU-004		DE LAS PICAS (Menorca)			
E-156	IB	EU-004		ADDAIA GRAN (Menorca)			
E-157	IB	EU-004		SES AGUILES (Menorca)			
E-158	IB	EU-004		CLOT DE LOS ASES (Menorca)			
E-159	IB	EU-004		ELS OFEGATS (Menorca)			
E-160	IB	EU-004		TIRANT (Menorca)			
E-161	IB	EU-004		SARGANTANA (Menorca)			
E-162	IB	EU-004		RABELLS (Menorca)			
E-163	IB	EU-004		LOS PORROS (Menorca)			
E-164	IB	EU-004		NITGE o D'ES PORROS (Menorca)			
E-165	IB	EU-004		PREGONDA (Menorca)			
E-166	IB	EU-004		BLEDAS (Menorca)			
E-167	IB	EU-004		PLANA o CUARENTENA (Menorca)			
E-168	IB	EU-004		DEL HOSPITAL o DEL REY (Menorca)			
E-169	IB	EU-004		ESCULL D'EN MARSAL (Menorca)			
E-170	MU			PINCHOSAS			
E-171	GI			SADOLITJ			
E-172	MU			DEL DESCARGADOR			
E-173	AL			ISLETA DEL MORO (Níjar)			
E-174	GI			EL PILO			
E-175	IB	EU-004		DE LA SAL ROSSA (Ibiza)			
E-176	IB	EU-004		PUNTA GROSA (Ibiza)			
E-177	IB	EU-004		ESCULL D'ES PAS (Ibiza)			
E-178	IB	EU-004		ES FARALLONS D'EN ROVIRA (Ibiza)			
E-179	IB	EU-004		PALLARET (Ibiza)			
E-180	IB	EU-004		ISLETA DE PORT ROIG (Ibiza)			
E-181	IB	EU-004		ESCULL DE CALA D'HORT (Ibiza)			
E-182	IB	EU-004	E-0315.5	DE LA GUARDIA o NA GUARDIS (Mall.)			
E-183	IB	EU-004		CARAGOL (Mallorca)			
E-184	IB	EU-004		NA LLARGA (Mallorca)			
E-185	IB	EU-004		CORBERANA (Mallorca)			
E-186	IB	EU-004		ILLA DEL PAS (Mallorca)			
E-187	IB	EU-004		SA TORRE (Mallorca)			
E-188	IB	EU-004		LA CALETA (Mallorca)			
E-189	IB	EU-004		LA GAVINA (Mallorca)			
E-190	IB	EU-004		NATI (Menorca)			
E-191	IB	EU-004		ESCULL DEL FRANCES (Menorca)			
E-192	IB	EU-004		ISLETAS CARBO (Menorca)			
E-193	IB	EU-004		BINISSAFULLER (Menorca)			

REFª.DIE	PROV	IOTA	FEA	ISLA	MUNICIPIO	DME	F. ALTA
E-194	IB	EU-004		FARALLO DE AUBARCA (Mallorca)			
E-195	IB	EU-004		POUET (Formentera)			
E-196	IB	EU-004		REDONDA (Formentera)			
E-197	MU			DEL CIERVO			
E-198	CS	EU-069		MANCOLIBRE			
E-199	CS	EU-069		MASCARAT			
E-200	CS	EU-069		LA FERRERA (Columbretes)			
E-201	CS	EU-069		ESPINOSA			
E-202	CS	EU-069		VALDES			
E-203	CS	EU-069		NAVARRETE			
E-204	CS	EU-069		PIEDRA JOAQUIN			
E-205	CS	EU-069		LA HORADADA (Columbretes)			
E-206	CS	EU-069		LOBO			
E-207	CS	EU-069		MENDEZ NUÑEZ			
E-208	CS	EU-069		EL BERGANTIN (Columbretes)			
E-209	CS	EU-069		CHURRUCA			
E-210	CS	EU-069		BALEATO			
E-211	CS	EU-069		CERQUERO			
E-212	MU			GALERA			
E-213	A			ISLOTILLO DE LA NAO			
E-214	IB	EU-004		SES BLEDES (Cabrera)			
E-215	IB	EU-004		ISLOTE CAP BERNAT (Ibiza)			
E-216	IB	EU-004		ESPARDELLO (Ibiza/Formentera)			
E-217	IB	EU-004		NEGRA GROSSA DEL FREU (Ib/For.)			
E-218	IB	EU-004		REDONDA OESTE o ESCULL VERMELL			
E-219	IB	EU-004		LA PINO (Menorca)			
E-220	IB	EU-004		SES BARDINES (Mallorca)			
E-221	A			LA MONA			
E-222	IB	EU-004		CAMP DE MAR (Mallorca)			
E-223	IB	EU-004		LOS FARALLONS (Mallorca)			
E-224	GI			PEDROSA			
E-225	IB	EU-004		EL TORETO (Mallorca)			
E-226	IB	EU-004		S'AGUILLOT (Mallorca)			
E-227	IB	EU-004		DE SES ROQUETES (Mallorca)			
E-228	IB	EU-004		REDONDA (Mallorca)			
E-229	GI			CASTELLA D'EN LAMBERT			
E-230	IB	EU-004		ILLOT DE FERRERA (Mallorca)			
E-231	IB	EU-004		ILLOT DE SON AMER (Mallorca)			
E-232	GI			ISLA DE LA CREU			
E-233	A			EL CARMEN			
E-234	A			EL ESCULLANO			
E-235	T	EU-154		SAN ANTONIO			
E-236	A			LOS PEGADOS			
E-237	CS	EU-069		BAUZA			
E-238	CS	EU-069		SENYORETA			
E-239	GI			ESCULL D'EN PERETA			
E-240	GI			ESCULL DEL LLOP			
E-241	GI			ESCULL DE LA GATA			
E-242	GI			ISLETAS DE CAP RAS			
E-243	GI			EL PORTELL			
E-244	GI			ISLETA DE SALIONS			
E-245	GI			CUNILL DE TERRA			
E-246	GI			CUNILL DE FORA			
E-247	GI			EL MAGALLOT o MEDALLOT			
E-248	GI			MOGOTE o CARALL BERNAT			
E-249	GI			CASTELL D'UMELLA			
E-250	GI			FARRIOLA			
E-251	GI			ROJA DE BAGUR			
E-252	GI			ESCULLS DE CALA JUNCAS			
E-253	GI			ESCULLS D'EN BLANCH			
E-254	GI			NEGRA DE BAGUR			
E-255	GI			BLANCA DE BAGUR			
E-256	GI			GALERA DE PALAMOS			
E-257	A			LA MONA DE CAP PRIM			
E-258	A			ELS PALLERS			

REFª.DIE	PROV	IOTA	FEA	ISLA	MUNICIPIO	DME	F. ALTA
E-259	AL			ESCULLOS DEL ESPARTO			
E-260	MU			ESCULLO DE LA CALETA (La Manga)			
E-261	MU			HORMIGON			
E-262	MU			ESCULLOS DE PUNTA ALGA			
E-263	MU			ESCULLO DE LAS CRUCES			
E-264	MU			ESCULLO DE LOS VALIENTES			
E-265	MU			ESCULLO DEL ALGODON			
E-266	MU			VENTORRILLO			
E-267	IB	EU-004		S'ILLOT (Mallorca)			
E-268	IB	EU-004		ESCULL DE SA PLANA (Mallorca)			
E-269	IB	EU-004		S'ILLOT FORADAT (Cabrera)			
E-270	IB	EU-004		LOS CALAFATS (Mallorca)			
E-271	IB	EU-004		S'ILLETA (Mallorca)			
E-272	IB	EU-004		EL ESCULLET (Ibiza)			
E-273	IB	EU-004	E-0252	SABINA (Ibiza)			
E-274	IB	EU-004		GALERA (Ibiza)			
E-275	IB	EU-004		NA GORRA (Ibiza)			
E-276	IB	EU-004		ES BAXELL (Ibiza)			
E-277	IB	EU-004		S'ILLETA (Ibiza)			
E-278	IB	EU-004		BINIBECA (Menorca)			
E-279	IB	EU-004		D'ES CAGAIRE (Menorca)			
E-280	IB	EU-004		ADDAIA PETITA (Menorca)			
E-281	IB	EU-004		NA JUANASSA o ESCULL GROS (Menorca)			
E-282	IB	EU-004		SES AGUILES (Addaia, Menorca)			
E-283	IB	EU-004		ELS ILLOTS DE SA CUDIA (Menorca)			
E-284	IB	EU-004		EN BOMBARDA (Menorca)			
E-285	IB	EU-004		SA MESQUIDA (Menorca)			
E-286	IB	EU-004		ELS ESCULLOTS (Menorca)			
E-287	IB	EU-004		ISLA D'EN TOSQUETA (Menorca)			
E-288	MU			ESCULL DE ESTACIO			
E-289	MU			LAS MELVAS			
E-290	MU			ISLOTES NOGUERAS			
E-291	T			ILLOT DE PUNTA DE L'ALIGA			
E-292	A			L'OLLA CHICA			
E-293	A			ESCULLO PUNTAL DEL GATO			
E-294	IB	EU-004		ARENAL D'ES MORO (Menorca)			
E-295	IB	EU-004		D'EN TORTUGA (Menorca)			
E-296	IB	EU-004		NA FONDA (Menorca)			
E-297	IB	EU-004		CARBONE (Menorca)			
E-298	IB	EU-004		FARALLO DE CALA GAT (Mallorca)			
E-299	IB	EU-004		ILLOTS DE FAVARITX (Menorca)			
E-300	IB	EU-004		ILLOTS D'ES TORN (Menorca)			
E-301	IB	EU-004		ES FAVETO (Menorca)			
E-302	IB	EU-004		ES BRAU (Menorca)			
E-303	IB	EU-004		D'ES COLOMS (Menorca)			
E-304	IB	EU-004		D'ES CALO FRED (Menorca)			
E-305	IB	EU-004		D'ES BITLO (Menorca)			
E-306	IB	EU-004		SA GALERA (Ciutadella) (Menorca)			
E-307	IB	EU-004		ESCULL DE SANTANDRIA (Menorca)			
E-308	IB	EU-004		BINICODRELL (Menorca)			
E-309	IB	EU-004		SA GALERA (Alaior) (Menorca)			
E-310	IB	EU-004		SA CREUETA (Menorca)			
E-311	IB	EU-004		ILLOT D'EN VARIADA (Menorca)			
E-312	IB	EU-004		REDONS (Menorca)			
E-313	IB	EU-004		D'ES FERROS (Menorca)			
E-314	IB	EU-004		ESCULL DE PORTITXOL (Menorca)			
E-315	IB	EU-004		DEL PILAR (Menorca)			
E-316	IB	EU-004		ESCULL D'EN GINJOLES (Menorca)			
E-317	T			LA ISLETA DE TAMARIT			
E-318	IB	EU-004		SA BARCA (Menorca)			
E-319	A			DEL ORGUENS			
E-320	A			LLOP MARI			
E-321	A			FARALLON DE PORTITXOL			
E-322	A			ISLOTE PINET			

REFª.DIE	PROV	IOTA	FEA	ISLA	MUNICIPIO	DME	F. ALTA
E-323	CS			MORRO DEL GOS			
E-324	MU			LA CHAPA DE LOS PAJAROS			
E-325	GI			JUNQUET			
E-326	GI			ESCULL DE PUNTA CORDERA			
E-327	GI			CUCURUCU DE LA CEBOLLA			
E-328	GI			TASCO PETIT			
E-329	GI			TASCO GROS			
E-330	GI			LES FERRANELLES			
E-331	GI			DUI			
E-332	GI			MATEUA			
E-333	GI			BAIX DE COLS			
E-334	GI			PAPANASSOS			
E-335	GI			L'OCELL			
E-336	GI			GATILLEPIS			
E-337	GI			LES FRESSES			
E-338	GI			LLADRO o GROSSA			
E-339	GI			MALA ENTRADA			
E-340	GI			SA NAU PERDUDA			
E-341	GI			GAVINA o CAP DE MORT			
E-342	GI			ELS FORCATS			
E-343	GI			ROJA DE PALAFRUGELL			
E-344	GI			BLANCA DE PALAFRUGELL			
E-345	GI			GALERA DE CALA PEDROSA			
E-346	GI			L'OCELLET			
E-347	GI			LA PLANELLA DE S'ALGUER			
E-348	GI			ILLOT TRAMADIU			
E-349	GI			ESCULL DE S'AGARO			
E-350	GI			NEGRA DE PALAMOS			
E-351	MU			ESCULLOS DEL MOJON			
E-352	MU			LA MANCEBA			
E-353	MU			BALLENATO			
E-354	MU			BIENTEVEO			
E-355	MU			ENCAÑIZADA VIEJA			
E-356	IB	EU-004		ESCULL D'EN RON (Mallorca)			
E-357	IB	EU-004		ESCULL D'EN PUJOL (Mallorca)			
E-358	GI			ISLOTE DE SANTA ANA			
E-359	IB	EU-004		ISLA NEGRA DE'S NORT (Ibiza)			
E-360	IB	EU-004		DADO PEQUEÑO (Ibiza)			
E-361	IB	EU-004		D'ES FRARE (Ibiza)			
E-362	AL			ARRECIFE EL DEDO			
E-363	AL			ISLOTE DE SAN PEDRO			
E-364	IB	EU-004		ESCULL DE S'ESCALETA (Cabrera)			
E-365	IB	EU-004		ESCULL SOTA-AIGAT (Cabrera)			
E-366	IB	EU-004		ESCULL DE CALA ESTRETA (Cabrera)			
E-367	IB	EU-004		S'ILLOT PLA (Cabrera)			
E-368	IB	EU-004		BLEDA MAYOR (Ibiza)			
E-369	B			LA CABRA o ROCA GROSSA			
E-370	GI			EL VIVER			
E-371	GI			PIEDRA AGULLA			
E-372	GI			NIELL DEL FREU			
E-373	GI			ISLA DE LEVANTE			
E-374	GI			ELS BOTS			
E-375	GI			CARAGOL DE S'ALGUER			
E-376	GI			NEGRA DE SAN ESTEBAN			
E-377	GI			EL ROMPENT			
E-378	GI			LLAGOSTI DE FORMIGUES			
E-379	GI			ELS ARQUETS			
E-380	GI			LA PLANASA DE FORMIGUES			
E-381	GI			LA CORVA DE FORMIGUES			
E-382	GI			ROTJA DE TOSSA			
E-383	GI			AGULLA DE PUNTA CASTELL			
E-384	GI			ESCULLS DE CALA SENIA			
E-385	GI			ROCA AGULLA			
E-386	GI			ESCULLS DE PUNTA CANO			
E-387	GI			ESCULLS DE LA BUDELLA			

REFª.DIE	PROV	IOTA	FEA	ISLA	MUNICIPIO	DME	F. ALTA
E-388	GI			ESCULLS D'EN SUREDA			
E-389	GI			ESCULL DE PUNTA FENALS			
E-390	GI			ILLOT D'EN SIMO DEL SUD			
E-391	GI			ILLOT D'EN SIMO DEL NORD			
E-392	GI			LA TORTUGA DE CANYELLAS			
E-393	GI			S'ENCALLADORA			
E-394	GI			EL MOLINET			
E-395	GI			EL CARGOL DE L'ESCALA			
E-396	GI			MUSCLERES PETITES			
E-397	GI			MUSCLERES GROSSES			
E-398	GI			ILLOT DE L'ULLASTRELL			
E-399	GI			ESCULL DE ESTRAVIOLLI			
E-400	GI			EL CORQUINYOLI			
E-401	GI			ESCULLS DE PUNTA BAULENS			
E-402	GI			ILLOT DE CABO BOQUERA			
E-403	GI			ILLOT DE CALA MOLTO			
E-404	GI			ILLETES DE MAR MENUDA			
E-405	GI			ES PALOMAR			
E-406	GI			SA GALERA DE VALLPREGONA			
E-407	GI			ES PONTS DE CANYET			
E-408	GI			D'EN BOSC			
E-409	GI			ILLOT PUNTA DEL MOLAR			
E-410	GI			LA MUSCLERA			
E-411	GI			RODONES DE FORA			
E-412	GI			RODONES DE DINTRE			
E-413	GI			BELLADONA PETITA			
E-414	GI			BELLADONA GROSSA			
E-415	GI			TORTUGA DE CALA BONA			
E-416	GI			ROCA BONA			
E-417	AL			ARRECIFE DE LAS SIRENAS			
E-418	AL			ISLOTES DEL CARBON			
E-419	AL			LOMA PELADA			
E-420	AL			ESCULLO CHICO			
E-421	AL			LA PIEDRA NEGRA			
E-422	AL			CERRO NEGRO			
E-423	IB	EU-004		ES FALCONS (Mallorca)			
E-424	IB	EU-004		PENYES D'EGOS (Mallorca)			
E-425	IB	EU-004		NA MORAGUES (Mallorca)			
E-426	IB	EU-004		PENYES DE CALA BLANCA (Mallorca)			
E-427	IB	EU-004		SES LLISES (Mallorca)			
E-428	IB	EU-004		DES MORTS o ROMANA (Mallorca)			
E-429	IB	EU-004		DES GATS (Mallorca)			
E-430	IB	EU-004		SES AGUILES (Mallorca)			
E-431	IB	EU-004		CLOT DES MORO (Mallorca)			
E-432	IB	EU-004		CARAMULL DE PEDRES (Mallorca)			
E-433	IB	EU-004		SA TORRE (Mallorca)			
E-434	IB	EU-004		ESCULL DE SON VENT (Mallorca)			
E-435	IB	EU-004		ILLOTS DE CAN CLIMENT (Mallorca)			
E-436	IB	EU-004		ILLOT GROS DE NA LLARGA (Mall.)			
E-437	IB	EU-004		ILLOT DE LA MOLTONA (Mallorca)			
E-438	IB	EU-004		L'OLLA (Mallorca)			
E-439	IB	EU-004		BATEDURA DES GEGANT (Mallorca)			
E-440	IB	EU-004		NIU DE S'AGUILA (Mallorca)			
E-441	IB	EU-004		S'ILLO (Mallorca)			
E-442	IB	EU-004		LA CASSERETA (Mallorca)			
E-443	IB	EU-004		LLOSA DEL FIGUERAL (Ibiza)			
E-444	IB	EU-004		ESCULLS NEGRES (Ibiza)			
E-445	IB	EU-004		NIN DEL CORB (Ibiza)			
E-446	IB	EU-004		PUNTA GALERA (Ibiza)			
E-447	IB	EU-004		XARRACA (Ibiza)			
E-448	IB	EU-004		DES BOSC o FERRADURA (Ibiza)			
E-449	IB	EU-004		ENTREPENYES (Ibiza)			
E-450	IB	EU-004		ALBARCA (Ibiza)			
E-451	IB	EU-004		ESCULL DE SA CONILLERA (Ibiza)			
E-452	IB	EU-004		ESCULLS DE BOSC (Ibiza)			

REFª.DIE	PROV	IOTA	FEA	ISLA	MUNICIPIO	DME	F. ALTA
E-453	IB	EU-004		ESCULL DE S'ESPARTAR (Ibiza)			
E-454	IB	EU-004		S'ESPARDELL (Ibiza, Sant Josep)			
E-455	IB	EU-004		FIGUERA BORDA (Ibiza)			
E-456	IB	EU-004		ILLOTS DE CALA TARIDA (Ibiza)			
E-457	IB	EU-004		LLENTRISCA (Ibiza)			
E-458	IB	EU-004		FARALLONS DE PUNTA RAMA (Ibiza)			
E-459	IB	EU-004		NEGRA PETITA DEL FREU (Ibiza/Form)			
E-460	IB	EU-004		TRAMUNTANA (Formentera)			
E-461	IB	EU-004		SES FERRERES (Formentera)			
E-462	MU		E-0117.5	EL AGUILICA			
E-463	A			GALERA DE TEULADA			
E-464	A			L'ANDRAGO			
E-465	A			PORTITXOL DE TEULADA			
E-466	T			ILLETA DEL TORN			
E-467	IB	EU-004		ILLETES DE TORÀ			
N-001	LU	EU-077	D-1684	COELLEIRA			
N-002	LU		D-1660	PANCHA			
N-003	LU			SOMBRIZA			
N-004	LU			SARON o ANSARON			
N-005	S			LASTRAS DE PECHON			
N-006	O			EL RUBION			
N-007	O			LA DEVA			
N-008	O			LA ERBOSA (Lluanco)			
N-009	O			CARMEN o PEÑA CERCADA			
N-010	S			VIRGEN DEL MAR			
N-011	BI	EU-134	D-1515	IZARO			
N-012	SS		D-1482	SANTA CLARA			
N-013	SS			AMUITZ o ANOA			
N-014	SS		D-1489	SAN ANTON			
N-015	LU			LA BAIXA			
N-016	S	EU-142	D-1554	MOURO			
N-017	BI			SAN NICOLAS			
N-018	LU			AREA			
N-019	S		D-1553	SANTA MARINA			
N-020	O			LA LADRONA (Piedras Blancas)			
N-021	O			ISLA DE VEGA			
N-022	O			LA ISLA (Santa María)			
N-023	O			BEIRON			
N-024	SS			MALLA-ARRIA			
N-025	O			ISLOTE DE LA TALLADA			
N-026	O			ISLOTE SAN MORIEDO			
N-027	O			LA ISLONA			
N-028	O			CASTRO DE TORO			
N-029	BI			AQUECHE			
N-030	S			LA CAMPANUCA			
N-031	BI			ISLOTE VILLANO			
N-032	S	EU-142		ISLA DE LOS CONEJOS (Miengo)			
N-033	S			PEÑA AISLADA o EL NAJO			
N-034	S			SAN PEDRO			
N-035	S			ISLOTE DEL AGUILA			
N-036	O			CUADRO DE TIERRA			
N-037	S			LA CORBERA			
N-038	S			LA TORRE			
N-039	S		D-1557	LA HORADADA (Santander)			
N-040	O			CASTRO DE POO o DE LA OLLA			
N-041	O			ISLOTE PALO DE POO			
N-042	S			PASIEGA			
N-043	S			CASILDA			

REFª.DIE	PROV	IOTA	FEA	ISLA	MUNICIPIO	DME	F. ALTA
N-044	S			SOLITA			
N-045	S			PEÑA MAYOR			
N-046	S			ISLOTES PESUES			
N-047	S			CANTON			
N-048	S			SARNOSA			
N-049	O			PORLAS			
N-050	O			CASTRO DE BALLOTA			
N-051	O			ISLOTE ALMENADA			
N-052	O			CASTRO DE SAN MARTIN			
N-053	O			CASTRO DEL GAITERO			
N-054	O			CASTRELLIN (Celorio)			
N-055	O			LLUBIECES			
N-056	O			CASTRIN DE NIEMBRO			
N-057	O			ISLOTE RAMON			
N-058	O			LOS PICONES			
N-059	O			ISLOTE PEYES			
N-060	S			ANSION			
N-061	O			ISLOTE CORBIRO			
N-062	O			LA GAVIERA			
N-063	O			ISLOTE EL BRAVO			
N-064	O			ISLOTE BERMEO			
N-065	O			ISLOTE COGOLLA			
N-066	O			LOS GAVIEROS			
N-067	O			IÑERA			
N-068	O			LOS FULLOES			
N-069	O		D-1658	TAPIA			
N-070	O			ISLOTE EL OLEO			
N-071	LU			EL PIE DE LOS FARALLONES			
N-072	LU			SALSEIRA GRANDE			
N-073	LU			LOS NETOS			
N-074	LU			LOS CASTELOS (Viveiro)			
N-075	LU			QUEIMADA			
N-076	LU			GABEIRA			
N-077	LU			ISLOTE CHILEITEIRA			
N-078	LU			ISLOTE VILELA			
N-079	O			ISLOTES DEL BOY			
N-080	O			ISLOTE BORIZO			
N-081	O			LA LADRONA (Llanes)			
N-082	S			SEGUNDA			
N-083	O			LA CANTEIRA			
N-084	O			EL GARRUNCHO			
N-085	O			ISLOTE PALO VERDE			
N-086	O			ISLOTE PALO PEQUEÑO			
N-087	O			LAS PANTORGAS			
N-088	O			LA PEÑONA (Avilés)			
N-089	O			LA PERCEBERA			
N-090	O			ISLOTE PISTAÑA			
N-091	S			RUCO GRANDE			
N-092	O			ISLOTE DE SAN LORENZO			
N-093	O			ISLOTE EL SALTO			
N-094	O			CUADRO DE FUERA			
N-095	O			SERRON			
N-096	S			SUACES			
N-097	O			ISLOTES TORMENTES			
N-098	O			CASTRON DE SANTIUSTE			
N-099	BI			ISLOTE CAY-ARRI			
N-100	O			DESHURACADO			
N-101	S			ISLOTE DE LOS CONEJOS (Urdiales)			
N-102	O			ISLOTE CHOUZANO			
N-103	O			ISLOTE DE ENTRELLUSA			
N-104	O			ISLOTE FARIÑON			
N-105	LU			LA INSUA DE SAN JUAN DE COVAS			
N-106	LU			INSUA DE CAL			
N-107	O			ISLOTE JARELLON			
N-108	S			ISLOTE MARNAY o PEÑA RATONES			

REFª.DIE	PROV	IOTA	FEA	ISLA	MUNICIPIO	DME	F. ALTA
N-109	O			ISLOTE ORCADO DE CUEVAS			
N-110	O			LA CRUZ (Cudillero)			
N-111	O			LOS BOLETOS			
N-112	O			ISLOTE RABION DE ARTEDO			
N-113	BI			SAN JUAN DE GAZTELUGACHE			
N-114	O			ANTROMERO			
N-115	BI	EU-134		ISLOTE ARRIEDERRA			
N-116	O			PICONES DE SANTIUSTE			
N-117	O			PEÑA QUINERA			
N-118	O			CASTRO DE TORIMBIA			
N-119	O			PIEDRAS LLEGUERA			
N-120	S			PEÑA RABIOSA			
N-121	O			ORRIO DE TORRES			
N-122	O			CHUGARONAS DE FUERA			
N-123	O			SOMOSAS			
N-124	O			LAS MONISTAS			
N-125	O			FORADA			
N-126	S			ISLA DEL CASTRO (Bezana)			
N-127	O			LOS CASTELOS (Tapia)			
N-128	S			PEÑA MENOR			
N-129	O			ISLOTE ORRIO DE TAPIA			
N-130	SS			ISLOTE MAZOPA-ARRIA			
N-131	O			ISLOTES ROMANELLAS			
N-132	LU			ISLOTES DEL ORJAL			
N-133	S			LA HIERBA			
N-134	S			LASTRA DE LAS CUEVAS			
N-135	S			HILERA o ILLERA			
N-136	S			CUAREZO			
N-137	S			LA OLIVA			
N-138	S			LAS PEÑUESCAS			
N-139	S			URROS DE LIENCRES			
N-140	S			LA PEDROSA			
N-141	O			ENTREMIS			
N-142	O			GRANDE			
N-143	O			CASTRO PELADO			
N-144	O			EL PEON			
N-145	O			LA TORTUGA			
N-146	O			AGUDO DEL SABIN			
N-147	O			EL MORIELLO			
N-148	O			LOS PERCEBEROS			
N-149	O			ORREO			
N-150	O			CHARAMUCHETE			
N-151	O			LOS BOLOS			
N-152	O			ILLONES			
N-153	O			CORBEIRO			
N-154	O			COFENTE			
N-155	O			TURBELA			
N-156	O			LOS CASTRIOS			
N-157	O			CORBELLON			
N-158	O			LA MARELLA			
N-159	O			LA FIGUERA			
N-160	O			GOUÑIN			
N-161	O			LAS LLAMOSAS			
N-162	O			FALCOEIRA			
N-163	O			REGO DE PALO			
N-164	O			LA CORBEIRA (El Franco)			
N-165	LU			INSUA DE VIDEIROS			
N-166	O			EL ESTACON			
N-167	O			EL ESTAQUIN (Navia)			
N-168	O			LOS ACEBROS			
N-169	O			EL CONICO			
N-170	O			LA SILLA			
N-171	O			LA MORIA			
N-172	LU			CASTROS DE RINLO			
N-173	LU			LOS CASTROS DE SEBOLLERO			

REFª.DIE	PROV	IOTA	FEA	ISLA	MUNICIPIO	DME	F. ALTA
N-174	LU			LA ANXUELA			
N-175	O			LAS MASERAS			
N-176	O			EL PASO			
N-177	O			LAS FORCADAS			
N-178	O			LAS CUCHILLAS			
N-179	O			PIEDRASEIS o PEÑASEIS			
N-180	O			LOS PATUDOS			
N-181	O			LAS COLINAS			
N-182	O			MANSA			
N-183	O			CHADA			
N-184	O			CABEZO LAS AGUDAS			
N-185	S			SAN MARTIN DE HINOJEDO			
N-186	S			PEÑA DE LA BARRA			
N-187	O			LA RAPOSERA			
N-188	O			CANTORROS DEL VIVERO			
N-189	S			SAN JUAN DE LA CANAL			
N-190	S			CASA DE LA ISLA			
N-191	S			MONTEHANO			
N-192	S			GARFANTA			
N-193	S			MOJA EL RABO			
N-194	S			LOS PALOMINOS			
N-195	S			LA LANGOSTERA			
N-196	S			LA BALLENA o LA INSULA			
N-197	S			PEÑON DE ALLENDELAGUA			
N-198	S			LAS GAVIOTAS			
N-199	BI			LASTRAS DE COVARON			
N-200	S			CERCADA DE ORIÑON			
N-201	S			EL AILA			
N-202	S			LA ATALAYA			
N-203	S			URRO DEL CAMELLO			
N-204	S			URRO MAYOR			
N-205	S			URRO MENOR			
N-206	O			ISLOTES DE LAS AGUDAS			
N-207	O			CASTELO DE LA PALOMA			
N-208	O			LOS AGUIONES			
N-209	LU			PENEDO DA INSUA			
N-210	S			PEÑA DEL ZAPATO			
N-211	S			RUCO PEQUEÑO			
N-212	S			PEÑA VIEJA o EL CAMELLO			
N-213	S			ISLAS DE SAN JUAN			
N-214	BI			UGAR-ARRI o MURGU TXIKI			
N-215	BI	EU-134		POTORRO-ARRI			
N-216	LU			LACHE DE REGO			
N-217	LU			PORTELA			
N-218	LU			LAS HERMANAS			
N-219	LU			REGAZO			
N-220	LU			PUNTA MINTIÑA			
N-221	LU			CASTROS DE RUETA			
N-222	LU			BELIÑA			
N-223	LU			LA CHOUZA			
N-224	LU			PENAS DE YAS			
N-225	O			ISLOTE DE LOS CUERNOS			
N-226	O			CHUGARONAS DE TIERRA			
N-227	O			ISLOTES DEL MOLINO			
N-228	O			SANTA ANA			
N-229	O			PIEDRAS DE LA OSA			
N-230	O			PEÑA DE LOS CUERVOS			
N-231	O			SAGRADAL			
N-232	O			ORDIAL			
N-233	O			EL TALLÓN			
N-234	O			LA OSTRERA			
N-235	O			MALPERRO			
N-236	O			BALLENATO			
N-237	O			PEÑA DE LA MINA			
N-238	O			ISLOTE PEDRONA			

REFª.DIE	PROV	IOTA	FEA	ISLA	MUNICIPIO	DME	F. ALTA
N-239	O			EL CASTRILLON			
N-240	LU			PEÑA DOS CORVOS			
N-241	LU			LA HOYA			
N-242	LU			LAS LONGAS			
N-243	LU			LOS CASTROS DE CORBA MARIÑA			
N-244	LU			CORBEIRAS DE RINLO			
N-245	LU			PEDRAS PORTELAS			
N-246	LU			OS CAIROS			
N-247	LU			CORBEIRA DE SAN CIPRIAN			
N-248	LU			PEDROSAS			
N-249	LU			PIEDRA DE LA ATALAYA			
N-250	LU			CAGADA DA BALEIRA			
N-251	LU			GAVOTEIRA GRANDE			
N-252	LU			GAVOTEIRA CHICA			
N-253	LU			SALSEIRA CHICA			
N-254	LU			PORTOCELO-MEAS			
N-255	LU			MONTECELO			
N-256	LU			COIDO			
N-257	LU			CAMPANARIO o A TORRE			
N-258	LU			PEDRA DO VALE			
N-259	LU			FOCIÑO DE PORCO			
N-260	LU			CRIATURA			
N-261	LU			PEREIRA			
N-262	LU			FARDOS			
N-263	LU			XAMIDAL			
N-264	LU			CASTELO GRANDE			
N-265	LU			CASTELO PEQUEÑO			
N-266	LU			OLA DE SUPRADO			
N-267	LU			HERBOSAS DE FAMENTE			
N-268	BI			PEÑA OGOÑO			
N-269	BI			PEÑA ASNARRE			
N-270	AS			ISLOTE SALINA (CASTROPOL)			
N-271	LU			SAN DAMIAN			
N-272	LU			CASTRELIUS			
N-273	LU			PENAS BRANCAS			
N-274	LU			ESPIN			
N-275	LU			SENRA			
N-276	LU			CHOUPIN			
N-277	LU			PIÑEIRA			
N-278	LU			SIERRA			
N-279	LU			LOUREIRO			
N-280	LU			CRUCES			
N-281	LU			OUTEIRO			
N-282	LU			PUNTA GALLIN			
N-283	LU			FELEIRA			
N-284	LU			CADRADA			
N-285	LU			PUDIA			
N-286	LU			LINARES			
N-287	LU			RINLO			
N-288	LU			CETAREA			
N-289	LU			PAXAREIRA			
N-290	LU			CEGOÑA			
N-291	LU			RAMPIÑA			
N-292	LU			CERRON			
N-293	LU			CABALAR			
N-294	LU			MARVADA			
N-295	LU			REIGOSA			
N-296	LU			MURADO			
N-297	LU			CHA			
N-298	LU			PETO			
N-299	LU			CANTIL			
N-300	LU			ROCHELA			
N-301	LU			AJICA			
N-302	LU			PORTAL			
N-303	LU			DEVESA			

REFª.DIE	PROV	IOTA	FEA	ISLA	MUNICIPIO	DME	F. ALTA
N-304	LU			RATO			
N-305	LU			MONDIGO			
N-306	LU			CAPILLA			
N-307	LU			PATA			
N-308	LU			POLVO			
N-309	LU			MOSTEIRO			
N-310	LU			IGREXA			
N-311	LU			BADAL			
N-312	LU			ROQUETE			
N-313	LU			CATACUMBA			
N-314	LU			RASCO			
N-315	LU			CORVINA			
N-316	LU			VARO			
N-317	LU			SAPO			
N-318	LU			SUMA			
N-319	LU			REINANTE			
N-320	LU			MOLEDO			
N-321	LU			PEDREIRA			
N-322	LU			PAXARITO			
N-323	LU			AGUASANTA			
N-324	LU			BARRACA			
N-325	LU			SARGENDEZ			
N-326	LU			PUMARIN			
N-327	LU			ARO			
N-328	LU			PASADA			
N-329	LU			FORA			
N-330	LU			SAN PEDRO			
N-331	LU			A SECA			
N-332	LU			A MEDA			
N-333	LU			SALSA			
N-334	LU			PENA DO ALTAR			
N-335	LU			O CAN			
N-336	LU			PADITO			
N-337	LU			OVO			
N-338	LU			MANDRIL			
N-339	LU			BOIS			
N-340	LU			PEIZAS			
N-341	LU			SARRIDO			
N-342	LU			FAXINA			
N-343	LU			LOUSA			
N-344	LU			LAGOA			
N-345	LU			CHAVE			
N-346	LU			PAMPILLOSA			
N-347	LU			ESPUMOSA			
N-348	LU			FAZOURO			
N-349	LU			CHORRO			
N-350	LU			BARNEIRA			
N-351	LU			ACIVRO			
N-352	LU			NOIS			
N-353	LU			TRALARCA			
N-354	LU			MOGARO			
N-355	LU			FONDO			
N-356	LU			RIOMAR			
N-357	LU			ALEMPARTE			
N-358	LU			RIBELA			
N-359	LU			SEMIRA			
N-360	LU			XUXO			
N-361	LU			CURRO			
N-362	LU			CARRAO			
N-363	LU			ANDURIÑA			
N-364	LU			VIEIRA			
N-365	LU			FERRADO			
N-366	LU			AGUDO			
N-367	LU			VILACHA			
N-368	LU			VILLAMOR			

REFª.DIE	PROV	IOTA	FEA	ISLA	MUNICIPIO	DME	F. ALTA
N-369	LU			PREVERSO			
N-370	LU			MIXILLON			
N-371	LU			PUNTA DAS CABRAS			
N-372	LU			AREOURA			
N-373	LU			ALEMANS			
N-374	LU			CANTIÑO			
N-375	LU			ARCA			
N-376	LU			ANCA			
N-377	LU			PERDOURO			
N-378	LU			PEDRA DO CHAO			
N-379	LU			BERDEON			
N-380	LU			TOXEIRA			
N-381	LU			CENTOLO			
N-382	LU			BIGARO			
N-383	LU			SUAFONTE			
N-384	LU			OSTRAS			
N-385	LU			RIL			
N-386	LU			A MAROSA			
N-387	LU			FONTE CORVAL			
N-388	LU			XUNCO			
N-389	LU			PENIDO			
N-390	LU			MADEIRO			
N-391	LU			CUIÑA			
N-392	LU			LAGA			
N-393	LU			GALIEIRO			
N-394	LU			CUBELA			
N-395	LU			PEDREGAL			
N-396	LU			LIMOSA			
N-397	LU			CACHO FURADO			
N-398	LU			PARAÑO			
N-399	LU			BATEL			
N-400	LU			BARXA			
N-401	LU			MUIÑEIRO			
N-402	LU			ANCIL			
N-403	LU			GALINO			
N-404	LU			PUNTA MORAS			
N-405	LU			ARGENTE			
N-406	LU			ABO			
N-407	LU			REGODELA			
N-408	LU			MEITON			
N-409	LU			MILLAN			
N-410	LU			PARDIÑAS			
N-411	LU			CARABELAS			
N-412	LU			MONTE FARO			
N-413	LU			PISTON			
N-414	LU			COVAS			
N-415	LU			CID			
N-416	LU			CAZON			
N-417	LU			PONTIGO			
N-418	LU			CARGADOIRO			
N-419	LU			ABRELA			
N-420	LU			PELUDA			
N-421	LU			MONXE			
N-422	LU			PEREIRA			
N-423	LU			FACHO			
N-424	LU			PAZO			
N-425	LU			LAMA			
N-426	LU			A CRUZ			
N-427	LU			TORROBEIRA			
N-428	LU			VENTOSA			
N-429	LU			FORCADA			
N-430	LU			FURON			
N-431	LU			ANDRADE			
N-432	LU			VALDES			
N-433	LU			SUCOS			

REFª.DIE	PROV	IOTA	FEA	ISLA	MUNICIPIO	DME	F. ALTA
N-434	LU			XILLOY			
N-435	LU			CISNE			
N-436	LU			CAMPON			
N-437	LU			CONDOR			
N-438	LU			MOAS			
N-439	LU			PIA			
N-440	LU			PINTA			
N-441	LU			NIÑA			
N-442	LU			SANTA MARIA			
N-443	LU			AREA LONGA			
N-444	AS			EL PICÓN			
N-445	AS			PUNTA CASTRO			
N-446	AS			LA TORNIL			
N-447	AS			LOS ANAOS			
N-448	AS			LA BACA			
N-449	AS			LA BAQUINA			
N-450	AS			LA UÑA			
N-451	AS			EL FUSO			
N-452	AS			MALA BAJADA			
N-453	AS			EL CASTAÑO			
N-454	AS			EL CASTAÑIN			
N-455	AS			EL ROCIÑÓN			
N-456	AS			PUNTA CASTRUZ			
N-457	AS			LOS FÉRIALES			
N-458	AS			LA REPOSERA			
N-459	AS			PEÑA MAYOR			
N-460	AS			LAS VARAS			
N-461	AS			CASTIEL			
N-462	AS			PUNTA MUYERES			
N-463	AS			LA ENCORONADA			
N-464	AS			PEÑA DEL CURA			
N-465	AS			LOS CUADROS			
O-001	PO	EU-080		MONTE AGUDO o DEL NORTE			
O-002	PO	EU-080	D-1888	SAN MARTIN o DEL SUR			
O-003	PO	EU-080	D-1846	ONS			
O-004	PO			ISLETA DE TURIS			
O-005	PO			CORTEGADA			
O-006	PO			LA TOJA			
O-007	PO	EU-080		AROSA			
O-008	PO			TORALLA			
O-009	PO			SAN SIMON			
O-010	PO		D-1860	TAMBO			
O-011	C			SANTA CATALINA			
O-012	C			QUIEBRA			
O-013	C			SAN VICENTE			
O-014	C			LAS GABEIRAS (Cedeira)			
O-015	PO			MALVEIRA GRANDE			
O-016	C			ISLOTE TIÑOSO			
O-017	C			ISLOTE DE LA CANDELARIA			
O-018	C			LOS CABALLOS			
O-019	C			LA SARGA			
O-020	C			LA MIRANDA			
O-021	C			ISLOTE MOURON o CAMOUCO			
O-022	C			ISLOTE CARBOEIRA			
O-023	C			ISLOTE CARCABEIRO			
O-024	C			ISLOTE PORTELO			
O-025	C			SANTA CRUZ			
O-026	C			EL BUEY GRANDE			

REFª.DIE	PROV	IOTA	FEA	ISLA	MUNICIPIO	DME	F. ALTA
O-027	C			ISLOTE ZAMBELA			
O-028	C			ISLAS DE SAN PEDRO			
O-029	C			REDONDA (La Coruña)			
O-030	C	EU-077		LA MALANTE			
O-031	C			LA ESTRELLA			
O-032	C			MUNDIÑA			
O-033	C			VILLANO DE FUERA			
O-034	C			LOS CASTRILLONES			
O-035	C			CALDECASTRO			
O-036	C			LAXE DE LOS CONDENADOS			
O-037	C			ATAIN			
O-038	C			ARNADO			
O-039	C			ISLOTE TEIXOEIRA			
O-040	C			JANDRIÑA			
O-041	C			LOBEIRAS			
O-042	C			CANEZUDO			
O-043	C			REDONDA VIEJA			
O-044	C			CORVEIRO o CORBELO (Camariñas)			
O-045	C			CARRUMEIRO GRANDE			
O-046	C			ISLOTES DE LOS FORCADOS			
O-047	C			AIROS CHICO			
O-048	C			GALLOS DE CANDELARIA			
O-049	C			FALSAS			
O-050	C			SAGRES			
O-051	C			PERILLA CHICA			
O-052	C	EU-077		VIONTA			
O-053	C	EU-077		NORO			
O-054	C			ISLOTE FALCOEIRO			
O-055	C	EU-077		INSUABELA			
O-056	C			ISLA BLANCA (Ferrol)			
O-057	C			LOS CAGALLONES			
O-058	C			AIROS GRANDE			
O-059	C			INSUA DE SANTA EUGENIA			
O-060	C			ISLOTE COROZO o LOS RATOS			
O-061	C			GRADES GRANDE			
O-062	C			PERILLA GRANDE			
O-063	C		D-1818	RUA			
O-064	PO			RATAS			
O-065	PO			ISLOTE CHILREU			
O-066	C			GARRIDIÑA			
O-067	C			OSTREIRA			
O-068	C			ISLOTE TOURO			
O-069	C			BENENCIA			
O-070	C			OSTRAL			
O-071	PO			ISLOTE PINELA			
O-072	PO			MARMA			
O-073	C			SAN BARTOLOME (Noia)			
O-074	PO			ISLAS BRIÑAS			
O-075	PO			INDEIRA DEL OESTE			
O-076	PO			ISLA DE MESA DO CON			
O-077	PO			GALIÑEIRO			
O-078	PO			LORAÑA			
O-079	PO			BEIRO			
O-080	PO			POMBEIRO			
O-081	PO			COLMADO			
O-082	PO	EU-080		FREITOSA			
O-083	PO	EU-080		SEPULTURA			
O-084	PO	EU-080		ONZA u ONCETA			
O-085	C			ISLETAS DEL CARBON			
O-086	PO			AREAS			
O-087	PO	EU-080		VIÑOS			
O-088	PO			DEL AIRE			
O-089	C			INSUA o EL RODICIO			
O-090	PO			ARROAS			
O-091	PO			ISLOTE DON PEDRO			

REFª.DIE	PROV	IOTA	FEA	ISLA	MUNICIPIO	DME	F. ALTA
O-092	PO			ISLOTE LOBEIRA o DE S.BARTOLOME			
O-093	C			TRECE CRUCES			
O-094	PO			ISLOTE CABRON			
O-095	PO			ISLOTE O CORNO			
O-096	PO			LA ESTELA DE DENTRO			
O-097	PO			LAS OSAS			
O-098	PO	EU-080	D-1889	ISLOTE BOEIRO			
O-099	PO			ISLOTE CARRAL			
O-100	PO			ISLOTE AGOEIRA			
O-101	PO			BASCUAS			
O-102	PO			ANSUIÑA			
O-103	PO			CURRAS (Arosa)			
O-104	C			CABALLO JUAN			
O-105	C			GABOTIÑO			
O-106	C			CAMALLON (Santa Eugenia)			
O-107	C			ROCHELA			
O-108	C			CASTELO DE MEIRAS			
O-109	C			CENTOLO DE FINISTERRE			
O-110	PO			EL CON BLANCO			
O-111	PO			POLVEIRAS			
O-112	PO			CORVEIRO (Arosa)			
O-113	PO			JIDOIRO ARENOSO			
O-114	PO			JIDORIO PEDREGOSO			
O-115	PO			CORBEIRO DE SANGENJO			
O-116	PO			CABALO DE ALDAN			
O-117	C			FERREIRA			
O-118	PO			NEGRA (Baiona)			
O-119	PO			EL CAGADO			
O-120	PO			REDONDA DE FUERA			
O-121	C	EU-077	D-1796	SALVORA			
O-122	PO			SANTO DO MAR o SAN CLEMENTE			
O-123	C			ISLOTE TIÑOSA			
O-124	PO			ISLOTES ERBEDOSAS			
O-125	C			PEÑA BLANCA (Narón)			
O-126	C	EU-077		ISLA ERBOSA (Sálvora)			
O-127	PO			MALVEIRA CHICA			
O-128	C			PERCEBELLOSA			
O-129	C			ISLETA CABRAS			
O-130	C			ISLETA COUSO			
O-131	C			MALVEIRA			
O-132	PO			ARNOSA			
O-133	C			LOBEIRA GRANDE			
O-134	C			LOBEIRA CHICA			
O-135	C			SANTA CRISTINA			
O-136	C		D-1758	CARRUMEIRO CHICO			
O-137	C	EU-077	D-1728	SISARGA GRANDE			
O-138	C	EU-077		SISARGA CHICA			
O-139	PO			BORNEIRA			
O-140	C			PEÑA CELTA			
O-141	C			LA MAROLA			
O-142	C			MAROLETE			
O-143	C			ISLETAS DE SANTA COMBA			
O-144	PO			LA TOJA PEQUEÑA			
O-145	C			CASTELO (Valdoviño)			
O-146	C			CONCHEIRAS			
O-147	C			PEÑA LOPESA			
O-148	C			MAYOR			
O-149	C			LA LONGA			
O-150	C			AGUADA			
O-151	C			LOS SIGÜELOS			
O-152	C			EL ESTAQUIN (Mañón)			
O-153	C			GABEIRAS (Ferrol)			
O-154	C			HERBOSA			
O-155	C			CASTELO (Oleiros)			
O-156	C			TRAVESA			

REFª.DIE	PROV	IOTA	FEA	ISLA	MUNICIPIO	DME	F. ALTA
O-157	C			JALDRANA			
O-158	C			CORBEIRA (Arteixo)			
O-159	C			SAN BARTOLOME (Arteixo)			
O-160	C			REJA			
O-161	C			PINGONA			
O-162	C			PEPINO			
O-163	C			GIXON			
O-164	C			LOS SALGUEIROS			
O-165	C			INSUA DE MADEIRUGA			
O-166	C			NEGRA (Camariñas)			
O-167	C			REDONDA (Camariñas)			
O-168	C			CURRAS (Carnota)			
O-169	PO	EU-080		CARABELOS			
O-170	C			CORBEIRO DE PEDRAS RUBIAS			
O-171	C			ISLOTES DE REGO JUANIÑA			
O-172	C			LA RIA			
O-173	C			DOMAR			
O-174	C			PARDIÑEIRAS			
O-175	C			SAGRE			
O-176	C			LAS FORCADIÑAS			
O-177	C	EU-077		LOS CABECEIROS			
O-178	C	EU-077		LAPAGAR			
O-179	C	EU-077		GABOTEIRA			
O-180	C			CANCHEIRO			
O-181	C			INSUA FURNAS			
O-182	C			PIEDRAS DEL RIO			
O-183	C			PIEDRA LAGOA			
O-184	C			LAXES DE LA LAGOA			
O-185	C	EU-077		CORNELLAS			
O-186	C	EU-077		CHAPEU			
O-187	C			ISLOTES DE PRADOS			
O-188	C			AMOROSA			
O-189	C			MIRADOR			
O-190	C			CENTOLLEIROS			
O-191	C			PICANZO			
O-192	C			CARREIRO			
O-193	C			INSUA			
O-194	C			MAYOS			
O-195	C			REDONDA NOVA			
O-196	C			FORCADA			
O-197	C			LA RAYA			
O-198	C			TOROCA			
O-199	C			LAS POZAS			
O-200	C			LAXE DE GRADES			
O-201	C			DICHOSA			
O-202	C			DE LA CORNA			
O-203	C			RUA o DE LAS RATAS DE AROSA			
O-204	C			LINGUA			
O-205	C			AROÑA			
O-206	PO			LA CRUZ (Arosa)			
O-207	PO			MAYON			
O-208	PO			RULO			
O-209	PO			CONS DE SARRADELO			
O-210	PO			CAMACHO			
O-211	PO			EL PORRON			
O-212	PO			GORMA			
O-213	PO			SINAS			
O-214	PO			ABELLEIRA DE TERRA			
O-215	PO			GALGO DE FUERA			
O-216	PO			CON DE BUEIRO			
O-217	PO			CON DE RAÑO			
O-218	PO			MOURILLON			
O-219	PO			CANTAREIRA			
O-220	PO			ROUS			
O-221	PO			MARCIAL			

REFª.DIE	PROV	IOTA	FEA	ISLA	MUNICIPIO	DME	F. ALTA
O-222	PO			ILLARIÑA o LANZADA			
O-223	PO			AS GORITAS			
O-224	PO			TERRA DE MICAELA			
O-225	PO	EU-080		EL CENTOLO			
O-226	PO	EU-080		GAITEIRO o XUBENGO			
O-227	PO			PINTENS			
O-228	PO			CASTIÑEIRA			
O-229	PO			LA ESTELA DE AFUERA			
O-230	PO		D-1907	LAS SERRALLEIRAS			
O-231	PO			RAEIROS			
O-232	PO			PIEDRA BLANCA (Bueu)			
O-233	C		D-1716	CASTELO DE SAN ANTON			
O-234	C			ERBOSA (Ferrol)			
O-235	C			INSUA DE MONTEMEAN o CANABAL			
O-236	C			AS MACEIRAS			
O-237	C			A GALLANDA			
O-238	C			A GALERA ROBALEIRA			
O-239	C			DONATO			
O-240	C			CORVAL			
O-241	C			AS PERCEBEIRAS			
O-242	C			REDONDA DE XAREIRA			
O-243	C			HERBOSO			
O-244	C			EL CARREIRO			
O-245	C			TRIGO			
O-246	C			ZAPATA			
O-247	C			LOS FORCADOS (Carnota)			
O-248	C			BOLOS			
O-249	C			SISIÑA			
O-250	C			ARRIBO			
O-251	C			GRADES CHICO			
O-252	C		D-1756	LOBEIRAS GRANDES			
O-253	C			LOBEIRAS CHICAS			
O-254	PO			MURRASAS			
O-255	PO			REDONDA DE TERRA			
O-256	PO			AVELLEIRO			
O-257	PO			MOLDERO			
O-258	PO			CASUEIRA			
O-259	PO			BARCELIÑAS			
O-260	PO			LOBEIRAS DE FUERA			
O-261	PO			LOBEIRAS DE TERRA			
O-262	PO			SEIXELIÑO			
O-263	PO			CON DE ESTRO			
O-264	PO			CALLUADAS			
O-265	PO			CAMEYAN			
O-266	C	EU-077		ASADOIROS			
O-267	C	EU-077		PEDRAVELLA			
O-268	C	EU-077		SENTENCIAN			
O-269	C	EU-077		MEDA			
O-270	C	EU-077		CURBIÑA			
O-271	C	EU-077		CURBIÑA DE FENDA			
O-272	PO			PICAMILLO			
O-273	PO	EU-080		TORRE DE CAMOUXO			
O-274	PO			CAMALLON (Arosa)			
O-275	PO			ACEÑAS			
O-276	C			PIEDRAS PIAS			
O-277	PO			CON INSUIÑA			
O-278	PO			INDEIRA DEL ESTE			
O-279	PO			ORTIGUEIRA o ESTRUXEIRA			
O-280	PO			PEDRANEIRA			
O-281	PO			OS BAÑOS			
O-282	PO			CHOUSA			
O-283	PO			ORELLUDAS			
O-284	PO			LAS CARBALLAS			
O-285	C			PIEDRA DEL CUADRO			
O-286	C			PIEDRAS DE MARNELA			

REFª.DIE	PROV	IOTA	FEA	ISLA	MUNICIPIO	DME	F. ALTA
O-287	C			EL BUEY PEQUEÑO			
O-288	C			ISLA DEL PIE			
O-289	C			PIEDRAS DE CASTELO			
O-290	C			PIEDRAS DE CO			
O-291	C			LAJAS DE BON			
S-001	AL	AF-042	E-0086	ALBORAN			
S-002	CA	EU-143	D-2388	SANCTI-PETRI			
S-003	CA	EU-143		LAS PALOMAS (Algeciras)			
S-004	H			SALTES			
S-005	GC	AF-004		GRAN CANARIA			
S-006	GC	AF-004		FUERTEVENTURA			
S-007	GC	AF-004		LANZAROTE			
S-008	GC	AF-004		LOBOS (Fuerteventura)			
S-009	GC	AF-004		GRACIOSA (Lanzarote)			
S-010	GC	AF-004		ALEGRANZA (Lanzarote)			
S-011	GC	AF-004		MONTAÑA CLARA (Lanzarote)			
S-012	TF	AF-004		TF			
S-013	TF	AF-004		LA PALMA			
S-014	TF	AF-004		GOMERA			
S-015	TF	AF-004		EL HIERRO			
S-016	ML	AF-036		ISABEL II (Chafarinas)			
S-017	GC	AF-004		ROQUE DEL ESTE (Lanzarote)			
S-018	GC	AF-004		ROQUE DEL OESTE o DEL INFIERNO			
S-019	TF	AF-004		ROQUE SALMOR (Hierro)			
S-020	TF	AF-004		ROQUE DE ANAGA DE DENTRO (TF)			
S-021	TF	AF-004		ROQUE DE ANAGA DE FUERA (TF)			
S-022	GC	AF-004		ROQUE DE GANDO (Gran Canaria)			
S-023	GC	AF-004		ROQUE DE ARINAGA (Gran Canaria)			
S-024	ML	AF-069		PEÑON DE ALHUCEMAS			
S-025	ML	AF-069		DE TIERRA (Alhucemas)			
S-026	ML	AF-069		ISLA DE MAR (Alhucemas)			
S-027	CA		D-2420	CABRITA (Algeciras)			
S-028	CA			ISLETA GRANDE			
S-029	MA			ISLOTE ALCORRIN			
S-030	CA		D-2414	LAS PALOMAS DE TARIFA			
S-031	AL	AF-042		LA NUBE (Alborán)			
S-032	MA			LAS PALOMAS			
S-033	GR			PEÑON DEL SANTO DE AFUERA			
S-034	GC	AF-004		LA ISLETA (Lanzarote)			
S-035	GC	AF-004		RISCO PARTIDO o DEDO DE DIOS			
S-036	GC	AF-004		DE LAS CRUCES (Lanzarote)			
S-037	TF	AF-004		ROQUES STO. DOMINGO (LA PALMA)			
S-038	H			CANELA			
S-039	GC	AF-004		ROQUE DE LOS HERREROS (GC)			
S-040	TF	AF-004		LOS ROQUETES (Tenerife)			
S-041	H			BACUTA			
S-042	CA			DOS HERMANAS			
S-043	GC	AF-004		ROQUE DEL MORO (Fuerteventura)			
S-044	GC	AF-004		ISLOTES DEL TOSTON (Fuerteventura)			
S-045	CA			VERDE			
S-046	ML	AF-036		DEL REY (Chafarinas)			
S-047	ML	AF-036		CONGRESO (Chafarinas)			
S-048	GR			PEÑON DEL SANTO DE ENMEDIO			
S-049	TF	AF-004		ROQUE DE GARACHICO (Tenerife)			
S-050	TF	AF-004		ROQUES DE LA SAL (Hierro)			
S-051	TF	AF-004		ROQUE DEL POZO (Hierro)			
S-052	TF	AF-004		ROQUE DEL GUINCHO (Hierro)			
S-053	TF	AF-004		ROQUES GABASERAS (La Palma)			
S-054	TF	AF-004		ROQUE DE NIARES (La Palma)			
S-055	TF	AF-004		ROQUE DE IGUALA (Gomera)			
S-056	TF	AF-004		ROQUE DE AFUERA (Gomera)			
S-057	GC	AF-004	D-2791	ISLOTE DE BARLOVENTO (Fuertevent.)			

REFª.DIE	PROV	IOTA	FEA	ISLA	MUNICIPIO	DME	F. ALTA
S-058	GC	AF-004		EL ISLOTE o AMANAY (Fuerteventura)			
S-059	GC	AF-004		ISLOTES DE LA BARRA (Fuerteventura)			
S-060	TF	AF-004		ROQUE DE LOS MARROYOS (Gomera)			
S-061	TF	AF-004		ROQUES DE FASNIA (Tenerife)			
S-062	TF	AF-004		ROQUES DE TOPACIEGOS (La Palma)			
S-063	TF	AF-004		ROQUE MAGDALENA (La Palma)			
S-064	CA			LAS AZOFEAS			
S-065	GC	AF-004		ISLOTE DE LOS INGLESES (Lanzarote)			
S-066	GC	AF-004		ISLA DE SAN GABRIEL (Lanzarote)			
S-067	GC	AF-004		ISLOTE JUAN REJON (Lanzarote)			
S-068	GC	AF-004		ROQUE DEL AMOR (Lanzarote)			
S-069	GC	AF-004		ISLOTE DEL FRANCES (Lanzarote)			
S-070	TF	AF-004		ROQUES DE ANAGA (Tenerife)			
S-071	TF	AF-004		ROQUES DE LAS HERMANAS (La Palma)			
S-072	TF	AF-004		EL CERCADO GRANDE (La Palma)			
S-073	GC	AF-004		ISLOTE EL RODRIGO (Fuerteventura)			
S-074	GC	AF-004		ROQUES DE ARUCAS (G.Canaria)			
S-075	GC	AF-004		ROQUE NEGRO (Gran Canaria)			
S-076	TF	AF-004		ROQUE DEL CAMELLO (Tenerife)			
S-077	TF	AF-004		ROQUE BENIJO (Tenerife)			
S-078	TF	AF-004		ROQUE DE LA RAPADURA (Tenerife)			
S-079	TF	AF-004		ROQUE DE LA PLAYA (Tenerife)			
S-080	TF	AF-004		BAJA NEGRA (Tenerife)			
S-081	TF	AF-004		ROQUE MELENARA (Tenerife)			
S-082	TF	AF-004		ROQUES SARDAS (La Palma)			
S-083	TF	AF-004		LOS ANDENES (La Palma)			
S-084	GC	AF-004		ISLOTE FARION DE AFUERA (Lanzar.)			
S-085	GC	AF-004		ISLETAS LAS BAJAS (Lanzarote)			
S-086	GC	AF-004		ISLOTES DEL CHARCON (Fuertevent.)			
S-087	TF	AF-004		ROQUE DE LAS TABAIBAS (La Palma)			
S-088	TF	AF-004		ROQUE DE TIERRA (Gomera)			
S-089	TF	AF-004		ROQUE DEL BARBUDO (Hierro)			
S-090	TF	AF-004		ROQUE DEL TIO MILLO (Hierro)			
S-091	TF	AF-004		ROQUE SALVADOR (Hierro)			
S-092	TF	AF-004		ROQUES DE LOS JORADITOS (Hierro)			
S-093	TF	AF-004		ROQUE DE RAMON (Hierro)			
S-094	TF	AF-004		ROQUES DE LAS SALINAS (Gomera)			
S-095	TF	AF-004		ROQUES DE LAS PALOMAS (Hierro)			
S-096	TF	AF-004		ROQUE DE LAS CHIRIMINAS (Hierro)			
S-097	TF	AF-004		ROQUE DE LAS GAVIOTAS (Hierro)			
S-098	TF	AF-004		ROQUE DE AMACAS (Hierro)			
S-099	TF	AF-004		ROQUE TAGAO (Hierro)			
S-100	TF	AF-004		LOS ROQUITOS DE NIZ (Hierro)			
S-101	GC	AF-004		ROQUE DE TUFIA (Gran Canaria)			
S-102	GC	AF-004		LA BARRA (Gran Canaria)			
S-103	TF	AF-004		LOS GALIONES (Tenerife)			
S-104	TF	AF-004		ROQUE DEL ESPINAL (Tenerife)			
S-105	TF	AF-004		ROQUES DEL SAUZAL (Tenerife)			
S-106	TF	AF-004		ROQUE LOS GARAJADOS (Tenerife)			
S-107	TF	AF-004		ROCAS DEL FRAILE (Tenerife)			
S-108	TF	AF-004		ROQUE SANTIAGO DEL TEIDE (Tfe.)			
S-109	TF	AF-004		ROQUE CHICO (Tenerife)			
S-110	TF	AF-004		ROQUE BERMEJO (Tenerife)			
S-111	TF	AF-004		ROQUE DE ANTEQUERA (Tenerife)			
S-112	GC	AF-004		LOS DOS ROQUES (Gran Canaria)			
S-113	GC	AF-004		ROQUE MARCIEGA (Gran Canaria)			
S-114	GC	AF-004		ARRECIFE DE ORZOLA (Lanzarote)			
S-115	GC	AF-004		ARRECIFE EL GRIEGO (Fuerteven.)			
S-116	GC	AF-004		ROQUE DE TERIFE (Fuerteventura)			
S-117	GC	AF-004		ISLOTE DE BARRETO (Fuerteventura)			
S-118	TF	AF-004		ROQUE DEL GUINCHO (La Palma)			
S-119	TF	AF-004		ROQUES DE LA SAL (La Palma)			
S-120	TF	AF-004		ROQUE DE LOS GALLOS (La Palma)			
S-121	TF	AF-004		PATA DEL ROQUE (La Palma)			
S-122	TF	AF-004		ROQUE NEGRO (La Palma)			

REFª.DIE	PROV	IOTA	FEA	ISLA	MUNICIPIO	DME	F. ALTA
S-123	TF	AF-004		ROQUE ESPINDOLA (La Palma)			
S-124	TF	AF-004		EL PEÑON DE NOGALES (La Palma)			
S-125	TF	AF-004		ROQUE EL BUEN CONSEJO (L.P.)			
S-126	TF	AF-004		ROQUES DEL MOLINO (Gomera)			
S-127	TF	AF-004		ROQUES DE LA CALETA (Gomera)			
S-128	TF	AF-004		PESCANTE (Gomera)			
S-129	TF	AF-004		ROQUE GALISORDA (Hierro)			
S-130	TF	AF-004		ROQUE DE GUTIERREZ (Hierro)			
S-131	TF	AF-004		ROQUE DE LAS MORENAS (Hierro)			
S-132	TF	AF-004		LA JARRILLA (Hierro)			
S-133	TF	AF-004		ROQUE DE LA HOYA (Hierro)			
S-134	TF	AF-004		ROQUE DEL HERRERO (Gomera)			
S-135	GC	AF-004		ROQUE MATAVINO (Gran Canaria)			
S-136	TF	AF-004		ROQUE DEL PILATO (Hierro)			
S-137	CE	AF-069		ISLOTE DEL PEREJIL			
S-138	CE			SANTA CATALINA			
S-139	CE			MAYOR			
S-140	CE			MENOR			
S-141	CE			LA RIBERA			
S-142	CE			EL PINEO			
S-143	CE			DOS HERMANAS			
S-144	CE			LA POZA			
S-145	CE			ISLETA PUNTA DEL MORRO			
S-146	CE			ISLETA DE LA PISCINA			
S-147	TF	AF-004		ROQUE DEL JABLILLO (Hierro)			
S-148	TF	AF-004		ROQUE DE LA BONANZA (Hierro)			
S-149	TF	AF-004		BAJA LARGA (Tenerife)			
S-150	TF	AF-004		ROQUE PUERTO DE ALCALA (Tenf.)			
S-151	CE			EL CLAVO			
S-152	CE			ESCOLLO PUNTA BERMEJA			
S-153	CE			PUNTA DE LA CABEZA			
S-154	CE			ESCOLLOS DE PUNTA BLANCA			
S-155	CE			ESCOLLOS DE PUNTA ALMEJA			
S-156	CE			ESCOLLO PUNTA CABRIA			
S-157	CE			EL JARAL			
S-158	CE			JUAN CORTES			
S-159	MA			PEÑON DEL CUERVO			
S-160	CE			PIEDRAS DE LAS CUEVAS			
S-161	CE			LOS AMERICANOS			
S-162	CE			SARCHAL			
S-163	CE			ISLOTES DE LA PEÑA			
S-164	TF	AF-004		ROQUE PUNTA SARGO (Tenerife)			
S-165	TF	AF-004		ROQUE DEL MORENO (Tenerife)			
S-166	TF	AF-004		ROQUE LA CAJA DEL DINERO (Tfe)			
S-167	TF	AF-004		ROQUE ROSALIA (Tenerife)			
S-168	TF	AF-004		ROQUE TIXERA (Tenerife)			
S-169	TF	AF-004		ROQUE MEDIA LUNA (Tenerife)			
S-170	TF	AF-004		BAJA IZQUIERDA (Tenerife)			
S-171	TF	AF-004		ROQUE SAN BORONDON (Tenerife)			
S-172	TF	AF-004		ROQUES DE LA CALETA DE MILAN			
S-173	TF	AF-004		ROQUE DE SAN ROQUE (Tenerife)			
S-174	TF	AF-004		CALLAO DEL TACHERO (Tenerife)			
S-175	TF	AF-004		EL INFERNILLO (Tenerife)			
S-176	TF	AF-004		LOS TORTADORES (Tenerife)			
S-177	TF	AF-004		ROQUE DE JUAN NEGRIN (Tenerife)			
S-178	TF	AF-004		ROQUES DE JUAN CENTELLAS (TF)			
S-179	TF	AF-004		ROQUE DE MANTAS (Tenerife)			
S-180	TF	AF-004		RISCO PAJERO (Tenerife)			
S-181	TF	AF-004		ROQUE DIENTE DE AJO (Tenerife)			
S-182	TF	AF-004		ROQUE DEL BIZCOCHO (Tenerife)			
S-183	TF	AF-004		ROQUE EL GUINDASTES (Tenerife)			
S-184	TF	AF-004		ROQUE DE LA BAJA (Tenerife)			
S-185	TF	AF-004		PIEDRA DEL GALLO (Tenerife)			
S-186	TF	AF-004		ROQUE DE LAS AGUAS (Tenerife)			
S-187	TF	AF-004		CALLAO DE LOS TERREROS (Tfe.)			

REFª.DIE	PROV	IOTA	FEA	ISLA	MUNICIPIO	DME	F. ALTA
S-188	GC	AF-004		ROQUE PARTIDO (Gran Canaria)			
S-189	TF	AF-004		ROQUES LAS GALERAS (La Palma)			
S-190	TF	AF-004		ROQUES DE ANAGA (La Palma)			
S-191	TF	AF-004		ROQUES DE DON PEDRO (La Palma)			
S-192	TF	AF-004		EL ROQUE CASCAJO (La Palma)			
S-193	TF	AF-004		ROQUE LOS GOMEROS (La Palma)			
S-194	TF	AF-004		ROQUE GAVIOTE (La Palma)			
S-195	TF	AF-004		ROQUE DE LA PIEDRA BERMEJA (Hierro)			
S-196	TF	AF-004		ROQUE DE NAOS (Hierro)			
S-197	TF	AF-004		ROQUE TIFIRABE (Hierro)			
S-198	TF	AF-004		ROQUITO PUNTA GORDA (Gomera)			
S-199	TF	AF-004		ROQUE BAJIO FALSO (Gomera)			
S-200	TF	AF-004		EL ROQUILLO (Gomera)			
S-201	TF	AF-004		ROQUES DEL TRIGO (Gomera)			
S-202	TF	AF-004		ROQUE DEL MEDIO (Gomera)			
S-203	TF	AF-004		ROQUE DEL GUINCHO (Gomera)			
S-204	GR			ROCA ARRAIJANA			
S-205	CE			ISLOTE DE ALFONSO DIAZ			
S-206	CE			ISLOTE DE JUAN VIERA			
S-207	CE			ISLOTE DE TORRECILLA			
S-208	CE			MENOR DE SANTA CATALINA			
S-209	MA			ISLETA DE SANTA ANA			
S-210	MA			ISLETA BIL-BIL			
S-211	MA			ISLETA DE LOS MAITES			
S-212	MA			ISLETA DE LA SAL GRANDE			
S-213	MA			ISLETA DE LA SAL CHICA			
S-214	MA			PIEDRA PALOMA			
S-215	H			CALATILLA			
S-216	CE			ISLOTES DE LA MARUJITA			
S-217	CE			ESCOLLOS DE PUNTA EL CHICLON			
S-218	CE			ISLOTE DE LOS DORADOS			
S-219	CE			LAJA DE FLORES			
S-220	CE			ISLOTE DE LA BOTELLA			
S-221	CE			ESCOLLOS DE PUNTA SAUCIÑO			
S-222	H			EL MANTO			
S-223	CE			ISLOTE TORREON DEL RECINTO			
S-224	H			ISLETA DEL PUNTAL DE LA CRUZ			
S-225	CA	EU-143		FARALLON GRANDE DE SANCTI-PETRI			
S-226	CA			ARRECIFE DE LA PERLA			
S-227	CA			ISLOTES DE CALA ARENA			
S-228	CA			PIEDRA JABON			
S-229	CA			PIEDRA DE LA MORENA			
S-230	CE			ISLOTES DE PUNTA DE LAS CUEVAS			
S-231	MA			ISLOTES DE MEJIAS			
S-232	MA			ISLOTES DEL CASTILLO			
S-233	CA			ISLA DE LEON			
S-234	CA		D-2362	ISLA DE CRONIO			
S-235	CA	EU-143		FARALLON CHICO DE SANCTI-PETRI			
S-236	CA	EU-143		LOS FARALLONES DE SANCTI-PETRI			
S-237	TF	AF-004		ISLA DE LA CALETA DE ADEJE			
S-238	CE			ISLOTES DEL ALGARROBO			
S-239	CE			ISLOTE JUAN GOMEZ			
S-240	CE			ISLOTE DE PIEDRA DEL AJO			
S-241	CE			PIEDRA DEL TIO PEPE			
S-242	CE			ISLOTES DE FUENTE CUBIERTA			
S-243	ML			PEÑA ISLA			
S-244	ML			PEÑA AHOGA			
S-245	ML			TRAPANA			
S-246	ML			BONETE			
S-247	CE			EL ISLOTE			
S-248	CE			LAJA DE FUERA			
S-249	CE			LAJA DE DENTRO			
S-250	CE			ISLOTES DE LA PIRAMIDE			
S-251	CE			ISLOTES DE LA RESBALOSA			
S-252	CE			PEÑA DE LA MUERTE			

REFª.DIE	PROV	IOTA	FEA	ISLA	MUNICIPIO	DME	F. ALTA
S-253	CE			LOS ABUELETES			
S-254	GC	AF-004		ROQUE LA MAR (Fuerteventura)			
S-255	CE			ISLOTE DE ANTONIO GARCÍA			
S-256	CE			ISLOTE DE CALA MOCARRO			
S-257	CE			LOS ATRAVESADOS			
S-258	CE			ISLOTES DE LA BAJETA			
S-259	CE			LOS CUTELOS			
S-260	CE			ESCOLLOS DEL DESNARIGADO			
S-261	CE			ISLOTE DEL PILO			
S-262	CE			ISLOTE DE GUILLEN			
S-263	CE			ISLOTE DEL CALVARIO			
S-264	CE			ARRECIFE DE PUNTA GORAZA			
S-265	MA			ISLOTES DEL PEÑONCILLO			
S-266	MA			ISLOTES DE CALACEITE			
S-267	MA			ISLOTES DE TORRE MACACA			
S-268	MA			ISLOTES DEL SALÓN			
S-269	MA			PIEDRAS DEL PICO SU MAJESTAD			
S-270	MA			ISLOTE DE CALAHONDA			
S-271	MA			ISLOTE DE CARABEO			
S-272	MA			ISLOTES DE LAPUNTA DE MARO			
S-273	MA			EL OSO			
S-274	MA			ANA MARÍA			
S-275	MA			PICO DEL CUERVO			
S-276	MA			ISLOTES DEL RÍO DE LA MIEL			
S-277	MA			LA ALBERQUILLA			
S-278	MA			LOS PINOS BAJOS			
S-279	MA			EL RASCACIO			
S-280	MA			EL BOMBILLA			
S-281	MA			EL BOBI			
S-282	MA			ISLA DEL VIENTO			
S-283	MA			PEÑÓN DEL FRAILE			
S-284	MA			CANTARRIJÁN			
S-285	GR			CERRO GORDO			
S-286	GR			LA PALOMA			
S-287	GR			ISLOTE DE PINO			
S-288	GR			ISLOTE LA CALETA			
S-289	GR			PEÑÓN DE LAS CABALLAS			
S-290	GR			PEÑÓN DEL LOBO			
S-291	GR			COTOBRO			
S-292	GR			ISLOTE PACO SANTOS			
S-293	GR			ISLOTE JULIO TORRES			
S-294	GR			EL PAJARITO			
S-295	GR			ANTIGUA VEINTIUNA			
S-296	GR			LA VEINTIUNA			
S-297	GR			LA BOLILLA			
S-298	GR			EL BOQUETE			
S-299	GR			ISLA DE LEVANTE			
S-300	GR			ISLOTE DE MERO			
S-301	GR			EL PASEO			
S-302	GR			POZUELO			
S-303	GR			EL BALATE			
S-304	CE			ROCAS DE PLAYA CORRALES			
S-305	CE			ROCAS DE PUNTA PORTALES			
S-306	CE			ESCOLLOS DE PUNTA LA PALMERA			
S-307	CE			ISLOTES DE LA JUNQUERA			
S-308	CE			ROCAS DE EL RECINTO			
S-304	CE			ROCAS DE PLAYA CORRALES			
S-305	CE			ROCAS DE PUNTA PORTALES			
S-306	CE			ESCOLLOS DE PUNTA LA PALMERA			
S-307	CE			ISLOTES DE LA JUNQUERA			
S-308	CE			ROCAS DE EL RECINTO			
S-309	GC			ROQUE CENICIENTO			
S-310	CE			ESCOLLOS DE MIRAMAR			
S-311	CE			PIEDRA GORDA			
S-312	CE			LAJA DEL MAIZ			

REFª.DIE	PROV	IOTA	FEA	ISLA	MUNICIPIO	DME	F. ALTA
S-313	CE			ESCOLLOS DE CALA MOCARRO			
S-314	CE			LAJA BENITEZ			
S-315	CE			ISLOTES DE LA CALERA			
S-316	CE			ESCOLLOS DE TRAMAGUERA			
S-317	CE			ISLOTE LA VERDUGA			
S-318	MA			CERRO GORDO			
S-319	MA			LAS GAVIOTAS			
S-320	MA			LA DONCELLA			
S-321	MA			CALETA			
S-322	MA			LA SOLIDARIA			
S-323	MA			EL PEÑÓN			
S-324	MA			ISLOTE DEL CAÑUELO			
S-325	MA			ARRECIFE			
S-326	MA			ISLOTES EL BARRANQUILLO			
S-327	MA			LA FOCA			
S-328	MA			ISLOTE LA CANTERA			
S-329	MA			PICO ALTO			
S-330	MA			ACANTILADO			
S-331	MA			EL VOLANTIN			
S-332	MA			PATERA			
S-333	MA			LEVANTE			
S-334	MA			MARO			
S-335	CE			ESCOLLOS DE SANTA CATALINA			
S-336	CE			ESCOLLOS DE MAROS			
S-337	CE			ESCOLLOS CUEVA DE LAS PALOMAS			
S-338	CE			PIEDRA DEL CABALLO			
S-339	CE			PIEDRA DE LOS TONINOS			
S-340	CE			ESCOLLO PUNTA MALA PASADA			
S-341	CE			ESCOLLOS DE SAN AMARO			
S-342	CE			ESCOLLOS DEL TRAMPOLIN			
S-343	CE			ESCOLLOS DE EL ODION			
S-344	CE			ESCOLLOS DE INGENIEROS			
S-345	CE			ESCOLLOS DE SANTO MATOSO			
S-346	CE			ARRECIFES DEL JARAL			
S-347	CE			ESCOLLOS DEL ESPIGON			
S-348		AF-004		ROQUES DEL CONFITAL			
S-349		AF-004		ROQUE DEL BURRERO ó EL ROQUITO (Gran Canaria)			
S-350	CE			ARRECIFES DE CALA MOCARRO			
S-351	CE			LAJA DEL HIERRO			
S-352	CE			LAJA DE LA PUNTILLA			
S-353	GC	AF-004		ROQUE DE LA HOYA DE LA MAR			03/06
S-354	GC	AF-004		BAJAS DE TELDE DE BOCA BARRANCO			03/06
S-355	GC	AF-004		LA RESTINGA DE BOCA BARRANCO			03/06
S-356	GC	AF-004		ROQUE DE LA BAJILLA			03/06
S-357	GC	AF-004		EL ROQUE o BAJA DEL PALO			06/06
S-358	GC	AF-004		LA ESFINGE			06/06

30 SPAIN I.W.I.

ISLAS DE INTERIOR - DIPLOMA DIEI			
REFª.DIEI	**ISLA**	**MUNICIPIO**	**DME**
A -001	TORRE VIGIA DEL TAMARIT	SANTA POLA	03121
A -002	LA GAVIOTA	GUADALEST	03075
AB-001	CENAJO DE SOCOVOS	SOCOVOS	02072
AB-002	CERRON DEL CENAJO	SOCOVOS	02072
AB-003	PETROLA	PETROLA	02061
AV-001	BURGUILLO	BARRACO	05022
AV-002	BARREIROS	BARRACO	02022
AV-003	ANGOSTURA DE NAVALUENGA	NAVALUENGA	05163
AV-004	CABALLERA DE NAVALUENGA	NAVALUENGA	05163
AV-005	LA JUNQUERA	EL FRESNO	05076
AV-006	COTO DE PUENTEVIEJO		
AV-007	EL BRACILLO		
AV-008	EL TOMILLAR		
AV-009	HUERTAS DEL MOLINO		
AV-010	PRADOS DEL SOTO		
AV-011	LAS CERRADAS		
AV-012	POZO DE LAS PAREDES		
AV-013	GARBANZA		
AV-014	ISLOTES DE NAVASOMERA		
AV-015	EL SOTO		
AV-016	NAVAHONDONERA		
AV-017	LAS QUEBRADILLAS		
AV-018	LA CANALA		
AV-019	LA VEGA		
AV-020	LA VEGUILLA		
AV-021	MOLINO DE ARRIBA (Parte Este)		
AV-022	MOLINO DE ABAJO (Parte Este)		
AV-023	CAMA DEL CONEJO (Parte Norte)		
AV-024	LAS CUMBRES		
AV-025	EL TRAMPILLO		
AV-026	LA ERMITA		
AV-027	LAS CHORRERAS		
AV-028	SAN SAEZ		
AV-029	LA FRAILA		
AV-030	DEL COLMENAR (Parte sur)	LA HORCAJADA (SA-035)	
AV-031	EL BARQUILLO	EL BARQUILLO	
AV-032	CAMA DEL CONEJO GRANDE	LA HORCAJADA	
B -001	EL LLEDO DE SOBRERROCA		
B -002	EL LLEDO DE TRASCASTELL		
B -003	CASTELL DE BALSARENY		
B -004	SANT VICENÇ DEL CASTELL		
B -005	ESPARREGUERA		
B -006	MAGAROLA		
B -007	CAN SOCARRATS		
B -008	CAN MORAGUES		
B -009	CAN BROS		
B -010	CAP DEL RIU		
B -011	CAL TORRE		
B -012	BUFALVENT		
B -013	LA FARGA DE BEBIE		
B -014	LES CODINES		
B -015	SANT QUIRZE		
B -016	L'ESPONA		
B -017	BORGONYA		
B -018	VILA-SECA		
B -019	LA COROMINA		
B -020	COLONIA LACAMBRA		
B -021	GALLIFA		
B -022	EL DESPUJOL		
B -023	LA COSTA		

ISLAS DE INTERIOR - DIPLOMA DIEI			
REFª.DIEI	**ISLA**	**MUNICIPIO**	**DME**
B -024	SORREIGS		
B -025	MANLLEU		
BA-001	DEL PICO	BADAJOZ	06015
BA-002	LA TROMPETA	VILLANUEVA DE SERENA	06153
BA-003	LA MOMIA	ORELLANA LA VIEJA	06097
BA-004	EL CARNERIL	ESPARRAGOSA DE LARES	06048
BA-005	UMBRIAZO	LA CORONADA	06039
BA-006	PAJOSA	VILLANUEVA SERENA	06153
BA-007	RETAMAR	DON BENITO	06044
BA-008	LA VILLANA	VILLANUEVA SERENA	06153
BA-009	LOS PERALES	VILLANUEVA SERENA	06153
BA-010	EL CIEGO	ESPARRAGOSA DE LARES	06048
BA-011	CANTALOBOS	ESPARRAGOSA DE LARES	06048
BA-012	EL HATO	ESPARRAGOSA DE LARES	06048
BA-013	EL SOTILLO	ESPARRAGOSA DE LARES	06048
BA-014	COGOLLUDOS	NAVALVILLAR DE PELA	06091
BA-015	PEÑAFLOR	ESPARRAGOSA DE LARES	06048
BA-016	BODEGON	PUEBLA DE ALCOCER	06102
BA-017	RIBERON	PUEBLA DE ALCOCER	06102
BA-018	LAS TRES ISLAS	PUEBLA DE ALCOCER	06102
BA-019	BADEN	VILLANUEVA SERENA	06153
BA-020	SAN PEDRO	CASTUERA	06036
BA-021	ORDOÑA	ESPARRAGOSA DE LARES	06048
BA-022	LA BARQUILLA	ESPARRAGOSA DE LARES	06048
BA-023	ISLETAS DEL CERRO	RENA	06111
BA-024	EL CERCADO	ESPARRAGOSA DE LARES	06048
BA-025	LAS LANGOSTAS	ESPARRAGOSA DE LARES	06048
BA-026	EL RISQUILLO	PUEBLA DE ALCOCER	06102
BA-027	LA HOYA	PUEBLA DE ALCOCER	06102
BA-028	PIZARRILLA	PUEBLA DE ALCOCER	06102
BA-029	ATALAYA	ESPARRAGOSA DE LARES	06048
BA-030	VALLE DE LOS SANTOS	CASTUERA	06036
BA-031	VACIA ZURRON	ESPARRAGOSA DE LARES	06048
BA-032	CARDOSO	ESPÁRRAGOSA DE LARES	06048
BA-033	LOS CALVILLOS	SIRUELA	06125
BA-034	HIGUERA	CABEZA DEL BUEY	06023
BA-035	LOS VADILLOS	ESPARRAGOSA DE LARES	06048
BA-036	ARRECIFE	CASTUERA	06036
BA-037	CONTRERAS	DON BENITO	06044
BA-038	EL EGIDILLO	DON BENITO	06044
BA-039	LAS TAPIAS	DON BENITO	06044
BA-040	TERESA	DON BENITO	06044
BA-041	MARTEL	DON BENITO	06044
BA-042	CASA DEL SOTO	GUAREÑA	06060
BA-043	LOS GALAPAGARES	GUAREÑA	06060
BA-044	LA CHINA	MENGABRIL	06082
BA-045	CHARCO DEL CIERVO	Parte **ESTE** a MEDELLÍN Parte **W** a GUAREÑA	06080 06060
BA-046	CASCO ROPERO	MEDELLÍN	06080
BA-047	TURUÑUELO	MEDELLÍN	06080
BA-048	LOS CORVOS	SAN PEDRO DE MERIDA	06119
BA-049	QUEBRADA HONDA	MEDELLÍN	06080
BA-050	ISLA DEL ROMO	BADAJOZ	06015
BA-051	LOS MAJUELOS	GARLITOS	06057
BA-052	LAS CABALLERIAS	MEDELLÍN	06080
BA-053	LAS VIÑAS	SAN PEDRO DE MERIDA	06119
BA-054	TEJERA	GARLITOS	06057
BA-055	CABEZA GORDA	FUENLABRADA MONTES	06051
BA-056	CALLEJON DEL LOBO	HERRERA DEL DUQUE	06063
BA-057	MAJADAS	HERRERA DEL DUQUE	06063
BA-058	VEGA DEL CESTERO	CAPILLA	06030
BA-059	VEGA DE SAN MIGUEL	CAPILLA	06030
BA-060	PERULA	HORNACHOS	06069

ISLAS DE INTERIOR - DIPLOMA DIEI			
REFª.DIEI	**ISLA**	**MUNICIPIO**	**DME**
BA-061	EL CERRON	LA NAVA DE SANTIAGO	06090
BA-062	LA PIÑUELA	MERIDA	06083
BA-063	JUAN ANTON	MERIDA	06083
BA-064	CASAS NOVAS	OLIVENZA	06095
BA-065	LA PEÑA DEL GATO	OLIVENZA	06095
BA-066	ORIANA	OLIVENZA	06095
BA-067	LOS MANCHONES	OLIVENZA	06095
BA-068	PALMEIRA	OLIVENZA	06095
BA-069	LA FOZ	OLIVENZA	06095
BA-070	VALONGO	OLIVENZA	06095
BA-071	ESPAÑOLA	OLIVENZA	06095
BA-072	DE CINZA	CHELES	06042
BA-073	DE MIGUEL Y MOLINOSA	ALCONCHEL	06007
BA-074	HORNILLO	OLIVA DE LA FRONTERA	06093
BA-075	ISLA DE GARCIA DE SOLA	HERRERA DEL DUQUE	06063
BA-076	LA LOBERA	HELECHOSA	06062
BA-077	CIJARA	HELECHOSA	06062
BA-078	ABADIA	MERIDA	06083
BA-079	ALJUCEN	MERIDA	06083
BA-080	ARAYA	MERIDA	06083
BA-081	MONTIJO	MERIDA	06083
BA-082	SEQUERO DEL OESTE	MERIDA	06083
BA-083	TRAPERO	TALAVERA LA REAL	06128
BA-084	ISLA DE MERIDA	MERIDA	06083
BA-085	EL ANCON	MERIDA	06083
BA-086	LA COSCOJA	Su parte **W** a MERIDA Parte **ESTE** a D.ALVARO	06083 06043
BA-087	MIRALRIO	DON ALVARO	06043
BA-088	CANCHALES 2 ISLOTES IGUALES	El del **ESTE** a D. ALVARO El **W** a ZARZA DE ALANGE	06043 06162
BA-089	LA DEHESA	DON ALVARO	06043
BA-090	MIRADERO	ZARZA DE ALANGE	06162
BA-091	VEGA DEL TORO	VILLAGONZALO	06151
BA-092	REGOLFA	VILLAGONZALO	06151
BA-093	LOS PEDROCHES	VALVERDE DE MERIDA	06145
BA-094	COTORRILLOS	VALVERDE DE MERIDA	06145
BA-095	HORNAZUELO	Parte **N** a VALVERDE ME. EL **SUR** a VILLAGONZALO	06145 06151
BA-096	SOTO DE LAS VIÑAS	VALVERDE DE MERIDA	06145
BA-097	ISLETAS DE LOBON	LOBON	06072
BA-098	LAS VEGAS	DON ALVARO	06043
BA-099	BALDIA	TALAVERA LA REAL	06128
BA-100	CALERA	MERIDA	06083
BA-101	EL PRADO	MERIDA	06083
BA-102	EL OLIVAR	MERIDA	06083
BA-103	EL COSTURON	parte **ESTE** a BADAJOZ EL **W** a ALBUQUERQUE	06015 06006
BA-104	EL PEDAZO	Parte **ESTE** a BADAJOZ EL **W** a ALBUQUERQUE	06015 06006
BA-105	LOS TAGARRALES	Parte **ESTE** a BADAJOZ EL **W** a ALBUQUERQUE	06015 06006
BA-106	RINCON DE GILA	MERIDA	06083
BA-107	LAS CALDERAS	ALBUQUERQUE	06006
BA-108	LAS RETUERTAS	ALBUQUERQUE	06006
BI-001	PEÑA SAN ANTONIO	SUKARRIETA	48076
BI-002	CHACHARRAMENDI	ZELAIETA	
BI-003	SAN ANTONIO DE ABIÑA	BUSTURI-AXPE	48021
BI-004	AMBECOA	GUERNICA-ZELAIETAT	48066
BI-005	TXIPIO	PLENTZIA	48077
BI-006	LA CAROLINA	Su mitad **W** a ELEXALDE Su mitad **ESTE** a PLENZIA	48036 48077
BI-007	PEÑA MORA	TRAPAGARAN	48080
BI-008	LA ARBOLEDA	TRAPAGA	48080

ISLAS DE INTERIOR - DIPLOMA DIEI			
REFª.DIEI	**ISLA**	**MUNICIPIO**	**DME**
BI-009	LA REINETA GRANDE		
BI-010	LA REINETA PEQUEÑA		
BU-001	ARIJA	ARIJA	09025
BU-002	VILLAMEZAN	SONCILLO	
BU-003	HERBOSA	SONCILLO	
BU-004	CORRADERO	SONCILLO	
BU-005	VIRTUS	SONCILLO	
BU-006	DE MIRANDA	MIRANDA DE EBRO	09219
BU-007	DE LAS BAÑERAS	MIRANDA DE EBRO	09219
BU-008	CABRIANA	MIRANDA DE EBRO	09219
BU-009	LOS VALLES	MIRANDA DE EBRO	09219
BU-010	CARDIN	MIRANDA DE EBRO	09219
BU-011	ALTO LA NAVE	MIRANDA DE EBRO	09219
BU-012	PASO MALO	MIRANDA DE EBRO	09219
BU-013	LA NAVE	MIRANDA DE EBRO	09219
BU-014	ENTRERROYOS	MIRANDA DE EBRO	09219
BU-015	LOS PINOS	MIRANDA DE EBRO	09219
BU-016	ARCE	MIRANDA DE EBRO	09219
BU-017	EL FERIAL	MIRANDA DE EBRO	09219
BU-018	MORIS	MIRANDA DE EBRO	09219
BU-019	SAN SEBASTIAN	QUINTANA-MARTIN GALI.	
BU-020	LA COSTANILLA	QUINTANA-MARTIN GAL.	
BU-021	CILLAPERLATA	QUINTANA-MARTIN GALI.	
BU-022	TRESPADERNE	CILLAPERLATA	09102
BU-023	SOBRON	QUINTANA-MARTIN GAL.	
BU-024	ESCUDEROS	STA. MARIA DEL CAMPO	09350
BU-025	SANTA LUCIA	MIRANDA DE EBRO	09219
BU-026	BARBADA	STA. MARIA DEL CAMPO	09350
BU-027	LOS CAÑOS	TORREPADRE	09389
BU-028	LOS NOGALES	TORREPADRE	09389
BU-029	SOBALINDE	PERAL DE ARLANZA	09262
BU-030	PERAL DE ARLANZA	PERAL DE ARLANZA	09262
BU-031	LA ISLA DE MEDINA DEL POMAR	MEDINA DE POMAR	09209
BU-032	EL MOLINILLO	NOFUENTES	
BU-033	PEÑAISA	CONTRERAS	09110
BU-034	EL BERRAL	HORTIGÜELA	09169
BU-035	LLANA	BARBADILLO –MERCADO	09038
BU-036	PEDROSO	BARBADILLO- MERCADO	09038
BU-037	FUENTE GÜITOS	TUBILLA DEL AGUA	09395
BU-038	TUBILLA	TUBILLA DEL AGUA	09395
BU-039	BERLANGAS		
BU-040	PALOS		
BU-041	PRESA		
BU-042	NAVA		
BU-043	VILLARCAYO		
C -001	FERVENZA	ZAS	15093
C -002	CHAINZA	NOIA	15057
C -003	MEAN	NOIA	15057
C -004	INSUAS DAS AREAS	BARCIELA	
C -005	REGO DOS PRADOS	TRAZO	15086
C -006	INSUA MARTIÑEIRA	OROSO	15060
C -007	PONTE MACEIRA	NEGREIRA	15056
C -008	VOLTA DO BICO	NEGREIRA	15056
C -009	PORTODEMOUROS	SANTISO	15079
C -010	AS BRAÑAS	TALLOS -DODRO	15033
C -011	REDONDIÑO	TALLOS – DODRO	15033
C -012	MARRAZON	AS Pontes Garcia Rodri :	15070
C -013	VEIGA DA CRUZ	TALLOS-DODRO	15033
C -014	AFOZ	PADRON	15065
CA-001	VERDE	PUERTO REAL	11028
CA-002	MORRA DE GUADIARO	SAN ROQUE	11033
CA-003	GRANDE DE GUADIARO	SAN ROQUE	11033
CA-004	LA CARRACA	PUERTO REAL	11028

ISLAS DE INTERIOR - DIPLOMA DIEI			
REFª.DIEI	**ISLA**	**MUNICIPIO**	**DME**
CA-005	PALMONES	ALGECIRAS	11004
CA-006	LA HARINA	JEREZ DE LA FRONTERA	11020
CA-007	ISLOTES DE LA CARTUJA	JEREZ DE LA FRONTERA	11020
CA-008	ISLA DE BARBATE	BARBATE	11007
CA-009	EL TROCADERO	PUERTO REAL	11028
CC-001	QUEBRADA	MADRIGALEJO	10112
CC-002	MOLINO DE ARRIBA	MADRIGALEJO	10112
CC-003	MOLINO DE ABAJO	MADRIGALEJO	10112
CC-004	LOS PATOS	MADRIGALEJO	10112
CC-005	CABEZA GRANDE	ALCANTARA	10008
CC-006	EL CABEZO NORTE	ALCÁNTARA	10008
CC-007	EL CABEZO SUR	ALCANTARA	10008
CC-008	DEL SANTO	ACEHUCHE	10004
CC-009	REGATO DEL VINO	SILLERO	
CC-010	DE ZARZA LA MAYOR	ZARZA LA MAYOR	10218
CO-001	LAS QUEMADILLAS DE ABAJO	CORDOBA	14021
CO-002	LAS QUEMADILLAS DE ARRIBA	CORDOBA	14021
CO-003	ISLA DEL LOMO	Villafranca de Cordoba	14067
CO-004	EL LLANO	CORDOBA	14021
CO-005	ISLA DE RIVERA	CORDOBA	14021
CO-006	LA ISLETA DE HUERTA NUEVA	Villafranca de Cordoba	14067
CO-007	CERRO DEL GOMERO	Villafranca de Cordoba	14067
CO-008	SAN RAFAEL DE NAVALLANA	Villafranca de Cordoba	14067
CO-009	CERRO LOBO	Villafranca de Cordoba	14067
CO-010	DE CASILLAS	CORDOBA	14021
CO-011	AMARGACENA	CORDOBA	14021
CO-012	LA ALBOLAFIA	CORDOBA	14021
CO-013	LOS PAJAROS	CORDOBA	14021
CO-014	LOS MOLINOS	CORDOBA	14021
CO-015	EL BOTANICO GRANDE	CORDOBA	14021
CO-016	EL BOTANICO CHICO	CORDOBA	14021
CO-017	ISLA GRANDE		
CO-018	IZNAJAR		
CO-019	MAJANEQUE		
CO-020	CORTIJO DE LA REINA	CORDOBA	14021
CO-021	CORCHUELA		
CO-022	LA VEGUILLA		
CO-023	EL TEMPLE		
CO-024	MELONARES		
CO-025	GUADIATO		
CO-026	LAS CABRILLAS		
CO-027	GUADANUÑO		
CR-001	ALGECIRAS	DAIMIEL	13039
CR-002	MORENO	DAIMIEL	13039
CR-003	HINOJOS	DAIMIEL	13039
CR-004	CERRO DE POCHELA	DAIMIEL	13039
CR-005	LOS GALAPAGOS	GUADALMEZ	13046
CR-006	BATANCIO o BATANEJO	GUADALMEZ	13046
CR-007	LA ENTRADILLA	DAIMIEL	13039
CR-008	DEL DESCANSO	DAIMIEL	13039
CR-009	DEL MATURRO	DAIMIEL	13039
CR-010	DE LOS TARAYES	DAIMIEL	13039
CR-011	CISNAEROS	DAIMIEL	13039
CR-012	DEL MURCIANO	DAIMIEL	13039
CR-013	DEL MARTINETE	DAIMIEL	13039
CR-014	LA YEGUAS	DAIMIEL	13039
CR-015	LOS OLAYOS o PERINAT	DAIMIEL	13039
CR-016	LAS CAÑAS	DAIMIEL	13039
CR-017	CAÑADA LOBOSA	DAIMIEL	13039
CR-018	DEL GRILLO	DAIMIEL	13039
CR-019	DE LA FUENTE	DAIMIEL	13039
CR-020	LOS PERALES	VILLARUBIA DE LOS OJOS	13096
CR-021	LOS GAMBETA	DAIMIEL	13039

ISLAS DE INTERIOR - DIPLOMA DIEI			
REFª.DIEI	**ISLA**	**MUNICIPIO**	**DME**
CR-022	ATANAS	DAIMIEL	13039
CR-023	LOS ASNOS	DAIMIEL	13039
CR-024	POLITACO	DAIMIEL	13039
CR-025	ISLA DEL PAN	DAIMIEL	13039
CR-026	ZARCAS	DAIMIEL	13039
CR-027	RASA	DAIMIEL	13039
CR-028	DEL TABACO	DAIMIEL	13039
CS-001	SITJAR	ONDA	12084
CS-002	GAYATOS	ONDA	12084
CS-003	LA LLIDONA	ONDA	12084
CS-004	VILLATORCAS	Su parte **W** a GATOVA Su parte **E.** a Castelnovo	46902 12039
CS-005	PICO DEL FRARE	ONDA	12084
CU-001	EL PEÑON DE ALARCON	VALVERDE DEL JUCAR	16236
CU-002	UMBRIA	LA PESQUERA	16157
CU-003	MULATON	LA PESQUERA	16157
CU-004	CANTERA DEL MORACHO	HONRUBIA	16102
CU-005	CERRO HUNDIDO	BUENACHE DE ALARCON	16039
CU-006	EL ESCOBAR	BUENDÍA	16041
CU-007	MONTESINOS	BUENDÍA	16041
CU-008	LA SOMBRIA	BUENDÍA	16041
CU-009	MATAMOROS	BUENDIA	16041
CU-010	MONTECILLO	BUENDÍA	16041
CU-011	EL PERNAL	VILLALBA DEL REY	16246
CU-012	TRES NOGUERAS	BUENDÍA	16041
CU-013	ISLETAS DE COGOLLUDO	VILLALBA DEL REY	16246
CU-014	CUESTA DEL PRADO	VILLALBA DEL REY	16246
CU-015	LA CALLEJA	VILLALBA DEL REY	16246
CU-016	CABEZA RUBIA	VILLALBA DEL REY	16246
CU-017	EL POZO	VILLALBA DEL REY	16246
CU-018	LA PEÑA PARDA	CAÑAVERUELAS	16051
CU-019	SANTA VER	CAÑAVERUELAS	16051
CU-020	LA HIGUERA	VILLALBA DEL REY	16246
CU-021	LOS DESMOCHADOS	VILLALBA DEL REY	16246
CU-022	LA PERALEJA	FRESNEDA DE ALTAREJOS	16083
GC-001	DE LA SORRUEDA		
GI-001	ISLA DEL TER	GIRONA	17079
GI-002	D'EN CARAMANY	SANT PERE PESCADOR	17178
GI-003	ISLA GRAN	CASTELLO D'EMPURIES	17047
GI-004	ILLA DE LES ROQUES		
GI-005	ILLA BLANCA		
GI-006	ILLA DEL MOLI		
GI-007	ELS DEVESOS		
GI-008	PUJOLS		
GI-009	PONT DE L'AIGUA		
GI-010	ISLOTES DE VERGES		
GI-011	RESCLOSA DE CANET		
GI-012	ESTIULA		
GI-013	PASTERAL		
GU-001	MONTE ABAJO	PAREJA	19211
GU-002	LOS MANANTIALES	GUADALAJARA	19130
GU-003	ALTO DEL UMBRIAZO	MANTIEL	19169
GU-004	ALOCEN	ALOCEN	19023
GU-005	CHILLARON	CHILLARON DEL REY	19106
GU-006	SACEDON	SACEDON	19245
GU-007	EL SALTO DEL CORDERO	SACEDON	19245
GU-008	LOS CABEZOS	ALCOCER	19009
GU-009	CASA DEL DUQUE	GUADALAJARA	19130
GU-010	PEÑALAGOS	PAREJA	19211
GU-011	CUEVA DEL GATO	CHILLARON DEL REY	19106
GU-012	DEL PICAYO	ALOCEN	19023
GU-013	EL MOJON	PAREJA	19211
GU-014	EL MORRION	AUÑON	19045

ISLAS DE INTERIOR - DIPLOMA DIEI			
REFª.DIEI	**ISLA**	**MUNICIPIO**	**DME**
GU-015	DE POYOS	SACEDON	19245
GU-016	CABEZA RUBIA	SACEDON	19245
GU-017	EL CORRAL	SACEDON	19245
GU-018	CARRACUENCA	SACEDON	19245
GU-019	LA ISLA DE HERAS	MOHERNANDO	19189
GU-020	LA PIEDRA	VALTABLADO DEL RIO	19310
GU-021	CANTERA	TRILLO	19291
GU-022	GRAVERA	TRILLO	19291
GU-023	CASA DEL CERRO	AZUQUECA	19046
GU-024	PALMACES	PALMACES de Jadraque	19208
GU-025	EL EMPALME		
H -001	DE ENMEDIO	HUELVA	21041
H -002	LA LIEBRE	CARTAYA	21021
H -003	SANTA	HUELVA	21041
H -004	GAVIOTA	HUELVA	21041
H -005	SAN BRUNO	AYAMONTE	21010
H -006	SALON	AYAMONTE	21010
H -007	DEL MORAL	AYAMONTE	21010
H -008	VINAGRE	CARTAYA	21021
H -009	EL PINO	CARTAYA	21021
H -010	LAS YEGUAS	HUELVA	21041
H -011	LA GRAVERA	PALOS DE LA FRONTERA	21055
H -012	POCA AGUA	HUELVA	21041
H -013	TORROÑUELO	HUELVA	21041
H -014	EL PRADO	GIBRALEON	21035
H -015	EL FRAILE	HUELVA	21041
H -016	PUNTA MARINA	HUELVA	21041
H -017	RETAMAR	HUELVA	21041
H -018	ISLOTE DEL TERRON	LEPE	21044
H -019	LA TAVIRONA	LEPE	21044
H -020	LOS TEJARES	CARTAYA	21021
H -021	EL BURRO	GIBRALEON	21035
H -022	EL BURRILLO	GIBRALEON	21035
H -023	LA ISLETA DE GIBRALEON	GIBRALEON	21035
H -024	EL AGUILA	ALMONASTER LA REAL	21004
H -025	ALMONASTER	ALMONASTER LA REAL	21004
H -026	LA MARIÑA	ALMONASTER LA REAL	21004
H -027	LA BENITA	ALMONASTER LA REAL	21004
H -028	ZARZALEJO	ALMONASTER LA REAL	21004
H -029	PUERTO LEON	ALMONASTER LA REAL	21004
H -030	EL CALABAZAR	CALAÑAS	21017
H -031	ZAHURDAS ALTAS	ZUFRE	21079
H -032	ZAHURDAS BAJAS	ZUFRE	21079
H -033	ALMODOVAR	PUERTO MORAL	21059
H -034	SANTA ANA	CORTECONCEPCION	21024
H -035	LA MECA	GIBRALEON	21035
H -036	EL SANCHO	GIBRALEON	21035
H -037	NICOBA	HUELVA	21041
H -038	RIVERA DE NIEBLA	HUELVA	21041
H -039	LA PASADA DEL ABAD DE ABAJO	ROSAL DE LA FRONTERA	21062
H -040	LA JUANITA	AROCHE	21008
H -041	LAS PILETAS	AROCHE	21008
H -042	ALJARACHE	ALJARAQUE	21002
HU-001	SOTO DEL MOLINO	Su parte **W** a Ballovar Su parte **Este** a Osso	22046 22167
HU-002	EL PLANO	ZAIDIN	22254
HU-003	LA ESPESA	ZAIDIN	22254
HU-004	LA RASA	BALLOBAR	22046
HU-005	LA MITJANETA	ZAININ	22254
HU-006	TORMOS	ALCALA DE GURREA	22014
HU-007	PUENTE DEL SOTO	Su parte **W** a Alcolea Su parte **Este** a Albalate	22017 22007

ISLAS DE INTERIOR - DIPLOMA DIEI			
REFª.DIEI	**ISLA**	**MUNICIPIO**	**DME**
HU-008	SOTO DE ABAJO	Su parte **NW** a Albalate Su parte **NE** a Alcolea Su parte **Sw**aChalamera Su parte **SE** a Belver deC	22007 22017 22094 22052
HU-009	SOTO DE BELVER	Su Parte **E**.a Chalamera Su Parte **W** a Belber	22094 22054
HU-010	PARTIDA DEL RIO	Su parte **W** a Chalamera Su parte **Este** a Belber	22094 22052
HU-011	LAS BALAS	FRAGA	22112
HU-012	TORRENTE DEL CINCA	TORRENTE DE CINCA	22234
HU-013	LA BOQUERA	BARBASTRO	22048
HU-014	ROSERO ALTO	Su parte **W** a Barbastro Su parte **Este** a FONZ	22048 22110
HU-015	ROSERO BAJO	Su parte **W** a Barbastro Su parte **Este** a FONZ	22048 22110
HU-016	LAS PLANAS	BARBASTRO	22048
HU-017	CANTERAS	Su parte **W** a Barbastro Su parte **ESTE** a Estadilla Su parte **SUR** a Fonz	22048 22103 22110
HU-018	RIBERA FONDA DE ARRIBA	ESTADILLA	22103
HU-019	LAS CORONAS DE ARRIBA	BARBASTRO	22048
HU-020	LAS CORONAS DE ABAJO	BARBASTRO	22048
HU-021	RIBERA FONDA DE ABAJO	ESTADILLA	22103
HU-022	TORRE DEL JERONIMO		
HU-023	CASCALLAR		
HU-024	MOLINO DE ABAJO		
HU-025	MONZON		
HU-026	LAS POBLAS		
HU-027	EL SASO		
HU-028	VINATEROS		
HU-029	LAS PILAS		
HU-030	EL BATAN		
HU-031	ESTADA		
HU-032	ARIAS I		
HU-033	ENATE		
HU-034	EL GRADO		
HU-035	LOS ARENALES		
HU-036	ARTASONA		
HU-037	GIRBETA		
HU-038	ORTOGUES		
HU-039	BELLMUNT		
IB-001	L'ILLA DE L'ALBUFERA	MAHON	07032
J -001	CABEZA DE LAS VIÑAS	SANTIAGO DELA ESPADA	
J -002	CASTILLO DE BUJARAIZA	SANTIAGO DELA ESPADA	
J -003	VILLALBA	MARMOLEJO	23059
J -004	VILLALBILLA	MARMOLEJO	23059
J -005	LA ROPERA	MARMOLEJO	23059
J -006	LA LANCHA	ANDUJAR	23005
J -007	PUENTE VIEJO	UBEDA	23092
J -008	CEBOLLARES	VILCHES	23094
J -009	MORENO	VILCHES	23094
J -010	TORO	CHICLANA DE SEGURA	23029
J -011	HERRADURA	CHICLANA DE SEGURA	23029
J -012	LA JAULA	ZOCUECA	
J -013	BETICA	JAVALQUINTO	23049
J -014	TORRALBA	TORREBLASCOPEDRO	23085
J -015	VALPEÑOSO	Parte **W** a MARMOLEJO Parte **Este** ANDUJAR	23059 23005
J -016	CUERDA DEL PIZARRON	Parte **W** a MARMOLEJO Parte **Este** a ANDUJAR	23059 23005
J -017	VALDEZORRAS	Parte **NORTE** a ANDUJAR Parte **SUR** - MARMOLEJO	23005 23059
J -018	LLANO DE LA ESTACION	ANDUJAR	23005
J -019	SOTOGORDO	MANCHA REAL	23058

ISLAS DE INTERIOR - DIPLOMA DIEI			
REFª.DIEI	**ISLA**	**MUNICIPIO**	**DME**
L -001	LA MITJANA	LLEIDA	25120
L -002	TOSSAL DE BALTARGA	BELLVER DE CERDEÑA	25051
L -003	EL PONT D'ARSEGUEL	ARSEGUEL	25032
L -004	PARROQUIA D'HORTO		
L -005	ORGANYA	ORGANYA	25155
L -006	NUNCARGA	OLIANA	25149
L -007	CAL PERET	OLIANA	25149
L -008	AGUILAR	BASELLA	25045
L -009	CAMPABADAL	BASELLA	25045
L -010	CAL PANY	BASELLA	25045
L -011	VILAPLANA	TIURANA	25222
L -012	CAL CLAUDIO	TIURANA	25222
L -013	VALLDENOU		
L -014	SOLANA DE LA PEDRA	TIURANA	25222
L -015	AITONA	AITONA	25038
L -016	ALGORFA		
L -017	MAS DE GUILLEN		
L -018	LAS TORRASSA	ESTERRI DE ANEU	25086
L -019	MAS DE TAVERNERA		
L -020	ELS SOTETS		
L -021	SANTA CATERINA		
L -022	ELS SOLANS		
L -023	BORDA DE BENETO		
L -024	ISLETAS DE JANOT		
L -025	ESTANY TORT		
L -026	LONG DE LIAT		
L -027	ISLETAS DE TORT DE RIUS		
L -028	ERA UNHOLA		
L -029	PLAN		
L -030	RATERA DE COLOMERS		
L -031	PLA DEL TOSSAL	PONTS	25172
L -032	LA PEIXERA	ARTESA DE SEGRE	25034
L -033	ANYA	ARTESA DE SEGRE	25034
L -034	CAL GASSET	ARTESA DE SEGRE	25034
L -035	PONT D'ALENTORN	ARTESA DE SEGRE	25034
L -036	CABANA DEL JOANA	ARTESA DE SEGRE	25034
L -037	PONT DEL PASTOR		
L -038	L'ARRIBADOR		
L -039	CAL BLANC		
L -040	CANTAPERDIUS	BALAGUER	25040
L -041	BALAGUER	BALAGUER	25040
L -042	LA SEGONA MARRADA	BALAGUER	25040
L -043	TORRE DE L'ESCRIVA	BALAGUER	25040
L -044	LOS SOTS		
L- 045	BLANCAFORT		
L -046	LES MANGADES		
L- 047	CLOTO DE BAISH		
LE-001	CASTRO	BOÑAR	24021
LE-002	EL REGALAR	BOÑAR	24021
LE-003	PEÑA DE UTRERO	BOÑAR	24021
LE-004	ARMADA	BOÑAR	24021
LE-005	CASA DE LA REGUERA	VALDERAS	24181
LE-006	LA BOTA	VILLAORNATE	24902
LE-007	LAS PRESAS	SOTO DE LA VEGA	24166
LE-008	LAS MARIHUELAS	LA BAÑEZA	24010
LE-009	BAJO MOLINO	REGUERAS DE ARRIBA	24127
LE-010	ISLETAS DE CIMANES	CIMANES DEL TEJAR	24055
LE-011	LOS CHAGUAZOS	CIMANES DEL TEJAR	24055
LE-012	CAMPAZAS	CIMANES DEL TEJAR	24055
LE-013	LLAMAS DE LA RIBERA	Su parte **W** Llamas ribera Su parte **E** Cimanes Tejar	24092 24055
LE-014	OMAÑAS	LAS OMAÑAS	24104

ISLAS DE INTERIOR - DIPLOMA DIEI			
REFª.DIEI	**ISLA**	**MUNICIPIO**	**DME**
LE-015	LA DRAGA	Su parte **N** Las Omañas Su parte **S** Llamas Ribera	24104 24092
LE-016	LA TABLA	VALENCIA DE DON JUAN	24188
LE-017	BERJONSA	VALENCIA DE DON JUAN	24188
LE-018	PUERTO DEL MATA	FRESNO DE LA VEGA	24073
LE-019	EL SESTEDERO	REGUERAS DE ARRIBA	24127
LE-020	CEBRONES	CEBRONES DEL RIO	24053
LE-021	EL SEMILLERO (Río Porma)	VEGAS DEL CONDADO	24201
LE-022	ESPINAS DE CAN	VEGAS DEL CONDADO	24201
LE-023	VALDEQUITENA	VEGAS DEL CONDADO	24201
LE-024	SOLANILLA	STA COLOMBA Curueño	24151
LE-025	LA PRADERA DE LA TRAPA	STA COLOMBA Curueño	24151
LE-026	VALDELAVIESA	VEGAQUEMADA	24199
LE-027	PRADO CONCEJO	VEGAQUEMADA	24199
LE-028	EL PACEDERO	VEGAQUEMADA	24199
LE-029	MOLINO DEL SOTO	GARRAFE	24076
LE-030	LAS ERAS	GARRAFE	24076
LE-031	VILLA DEL SOTO	VEGA DE INFANZONES	24197
LE-032	LA VEGA	VILLATURIEL	24227
LE-033	LOS LINARES	VILLATURIEL	24227
LE-034	VAGO DE SANTA OLAJA	LEON	24089
LE-035	LAS LABIADAS	LEON	24089
LE-036	LA VITIJERA	LEON	24089
LE-037	PINILLA	LEON	24089
LE-038	EL REDONDAL	VILLAQUILAMBRE	24222
LE-039	VILLABALTER	LEON	24089
LE-040	EL PRADILLO	LEON	24089
LE-041	CARBAJAL DE LA LEGUA	SARIEGOS	24163
LE-042	SARDONEDO	SANTA MARINA DEL REY	24159
LE-043	QUIÑONES DE ABAJO	TURCIA	24173
LE-044	EL SOTO DE QUIÑONES	CARIZO	24039
LE-045	VEGA DE MILLA ALTA	CARIZO	24039
LE-046	VEGA DE MILLA BAJA	CARIZO	24039
LE-047	VILLANUEVA DE CARRIZO	CARIZO	24039
LE-048	CARRIZO DE LA RIBERA	CARIZO	24039
LE-049	EL JORDAN	LLAMAS DE LA RIBERA	24092
LE-050	EL TAMARAL	CIMANES DE LA VEGA	24054
LE-051	EL SEMILLERO (Río Esla)	CIMANES DE LA VEGA	24054
LE-052	LA MIMBRERA	CIMANES DE LA VEGA	24054
LE-053	PLANTIO VIEJO	CIMANES DE LA VEGA	24054
LE-054	ISLA ALTA	VILLAQUEJIDA	24221
LE-055	VALDEVIÑA	VILLAQUEJIDA	24221
LE-056	ISLA SUR DE VILLAFER	VILLAQUEJIDA	24221
LE-057	ISLA NORTE DE VILLAFER	VILLAQUEJIDA	24221
LO-001	ASSA	LOGROÑO	26089
LO-002	LOS AMERICANOS	LOGROÑO	26089
LO-003	LA SABUQUERA	LOGROÑO	26089
LO-004	EL CHIVERO	LOGROÑO	26089
LO-005	RECAJO	LOGROÑO	26089
LO-006	BUICIO	FUENMAYOR	26064
LO-007	GRAVERA	FUENMAYOR	26064
LO-008	EL PLANTIO DE ALCANADRE	ALCANADRE	26007
LO-009	CAMPO DE SAN JUAN (Parte Sur)	RINCÓN DE SOTO	26125
LO-010	SOTO DE LA DULA	RINCÓN DE SOTO	26125
LO-011	EL OLIVO	RINCÓN DE SOTO	26125
LO-012	BRIONES	BRIONES	26034
LO-013	VIGORTA	BRIONES	26034
LO-014	SAN VICENTE DE LA SONSIERRA	S.VTE. DE LA SONSIERRA	26142
LO-015	LA BALSA (Parte Sur)	ARRUBAL	26019
LO-016	SOTO DE MENDAVIA (Parte Sur)	ALCANADRE	26007
LU-001	VEIGA (Parte Oeste)	TRABADA	27061
LU-002	SAN MARTIN	VICEDO	27064
LU-003	SERNANDE	PANTON	27041

ISLAS DE INTERIOR - DIPLOMA DIEI			
REFª.DIEI	**ISLA**	**MUNICIPIO**	**DME**
LU-004	INSUA DE SAN ROQUE	OUTEIRO	27039
LU-005	INSUA DE CARTEL	OUTEIRO	27039
LU-006	INSUA DE PIAGO	OUTEIRO	27039
LU-007	INSUA DO POZO	OUTEIRO	27039
LU-008	INSUA DE SEIVANE	OUTEIRO	27039
LU-009	INSUA DE VILARDON	LUGO	27028
LU-010	INSUA DE OMBREIRO	LUGO	27028
LU-011	INSUA DE CARNEIRO DE VILAR	LUGO	27028
LU-012	FONTE MAÑANTE	CASTRO	27010
LU-013	BABELA	MONFORTE	27031
LU-014	CARBALLO DE CABE	MONFORTE	27031
LU-015	NOCEDO	QUIROGA	27050
M -001	SANTILLANA	MANZANARES EL REAL	28082
M -002	JARDIN DE LA ISLA	ARANJUEZ	28013
M -003	VALDELACIERVA	ARANJUEZ	28013
M -004	MATARRONQUILLA (Parte Sur)	ARANJUEZ	28013
M -005	SOTO DE LA CHOPERA	TITULCIA	28147
M -006	RINCON	ALDEA DEL FRESNO	28008
M -007	EL SANTO	ALDEA DEL FRESNO	28008
M -008	CERCA DEL SANTO	ALDEA DEL FRESNO	28008
M -009	TENDEROS	ALDEA DEL FRESNO	28008
M -010	DEHESILLA	ALDEA DEL FRESNO	28008
M -011	ISLA DEL COLEGIO	ALCALA DE HENARES	28005
M -012	MATILLAS	ALCALA DE HENARES	28005
M -013	CASA DEL POZO	S.FDO. DE HENARES	28130
M -014	VELILLA DE SAN ANTONIO	VELILLA DE S.ANTONIO	28167
M -015	PUERTA DE HIERRO	MADRID	28079
M -016	LA BOTICARIA	CIEMPOZUELOS	28040
M -017	EL CERCO	SAN.MARTIN DE LA VEGA	28132
M -018	ISLA DE SANTA TERESA	SAN.MARTÍN DE LA VEGA	28132
M -019	ISLA DEL HERRERO	SAN-MARTIN DE LA VEGA	28132
M -020	LA ALFALFA	SAN.MARTÍN DE LA VEGA	28132
M -021	ISLA DE LA DESEMBOCADURA	ARANJUEZ	28013
M -022	SOTO DEL RINCON	RIVAS.VACIAMADRID	28123
M -023	ISLETAS DEL PALANCAR	RIVAS.VACIAMADRID	28123
M -024	LA ORUGA	ALCALA DE HENARES	28005
M -025	LA RINCONADA	ALCALA DE HENARES	28005
M -026	SOTO DE ALDOVEA	S.FERNANDO HENARES	28130
M -027	VALDECELAGA	S.FERNANDO HENARES	28130
M-028	DEL COLEGIO		
M-029	LA ESGARAVITA		
MA-001	EL CHORRO	ALORA	29012
MA-002	CAPELLANÍA		
MA-003	LOS PALOMARES		
MU-001	PEÑA DE LA CIERVA	MULA	30029
MU-002	CENAJO DE MORATALLA	MORATALLA	30028
MU-003	ISLA DEL QUIPAR		
MU-004	DEL MENJÚ	ABARAN	30002
MU-005	DE ABARAN	ABARAN	30002
NA-001	SALADRON	TUDELA	31232
NA-002	MEJANA DE SANTA CRUZ	TUDELA	31232
NA-003	SOTO DE LA BARCA	Su parte **N** a ARGUEDAS Su parte **SUR** a TUDELA	31032 31232
NA-004	SOTO DE MENDAVIA (Parte (Norte)	MENDAVIA	31165
NA-005	LA BALSA (Parte Norte)	MENDAVIA	31165
NA-006	MATA QUEMADA	Su parte **E** a SARTAGUDA Su parte **W** a LODOSA	31223 31157
NA-007	MEJANA DE MOSQUERA	Su parte **SUR** a TUDELA Su parte **N** CABANILLAS	31232 31062
NA-008	EL SOTILLO DE SARTAGUDA	Su parte **E** a SARTAGUDA Su parte **W** a LODOSA	31223 31157
NA-009	EL SAZAL	LODOSA	31157

ISLAS DE INTERIOR - DIPLOMA DIEI			
REFª.DIEI	**ISLA**	**MUNICIPIO**	**DME**
NA-010	SOTO DE LA MEJANA	Su parte **N** CABANILLAS Su parte **SUR** FONTELLAS	31062 31106
NA-011	ANTOÑANZAS	CARCASTILLO	31067
NA-012	ISLETAS DE LA PRESA DE MURILLO	MURILLO EL FRUTO	31179
NA-013	ISLETAS DE CARCASTILLO	CARCASTILLO	31067
NA-014	SOTO DE LA CERRADA	Parte **NE** Murillo el Fruto Parte. **SE** a CARCASTILLO	31179 31067
NA-015	LA VIONA	SANTACARA	31220
NA-016	SOTO LOPEZ	SANTACARA	31220
NA-017	SAN BARTOLOME	SANGUESA	31216
NA-018	SASO MENDASA	SANGUESA	31216
NA-019	EL SOTO DE AIBAR	AIBAR	31009
NA-020	LASAGA	AIBAR	31009
NA-021	CASEDA	CÀSEDA	31069
NA-022	LA GALERA	CÀSEDA	31069
NA-023	CAMPO BAJO	CÀSEDA	31069
NA-024	SUERTES	Su parte **E** a CASEDA Su parte **W** GALLIPIENZO	31069 31110
NA-025	LAS SARDAS	MILAGRO	31169
NA-026	SOTOPINOS	MILAGRO	31169
NA-027	MILAGRO	MILAGRO	31169
NA-028	CERCIJO	MILAGRO	31169
NA-029	EL RASO	MILAGRO	31169
NA-030	ISLETAS DE LAS CAÑAS	VILLAFRANCA	31254
NA-031	SOTO DE ABAJO	PERALTA	31202
NA-032	SOTO DE LA SARDILLA	FUNES	31107
NA-033	SOTO ALTO	FUNES	31107
NA-034	CONTIENDAS	FUNES	31107
NA-035	ORMAZ	MARCILLA	31163
NA-036	EL RAMALIJO	MARCILLA	31163
NA-037	LA ESCALERA	MARCILLA	31163
NA-038	PERALTA	PERALTA	31202
NA-039	PORTILLO	PERALTA	31202
NA-040	BADINA	PERALTA	31202
NA-041	ARQUILLO	FALCES	31104
NA-042	SOTO TRAIBUENAS	MURILLO EL CUENDE	31178
NA-043	EL ARENAL	SANTACARA	31220
NA-044	VIVERO DE MELIDA	SANTACARA	31220
NA-045	MELIDA	MELIDA	31164
NA-046	CAMPO DE SAN JUAN (Parte Norte)	AZAGRA	31042
NA-047	ISLA DE LA BARCA		
OR-001	A FOZ	RIBADAVIA	32069
OR-002	AS ADEGAS	RIBADAVIA	32069
OR-003	AS CONCHAS	LOBEIRA	32041
OR-004	AS MESTAS	MUIÑOS	32051
OR-005	CHAUS		
OR-006	O CARREGAL		
OR-007	VILELA		
OR-008	O TORRÓN		
OR-009	A PONTE		
OR-010	MILLAZAS		
OV-001	ARCUBIN O PEDREGALON	SOTO DEL BARCO	33069
OV-002	DOSALIN	SOTO DEL BARCO	33069
OV-003	CUCURUXIO	Su parte **N** Soto del Barco Su parte **S** Muros Nalon	33069 33039
OV-004	FONDERO	LLUARCA -vALDES	33034
OV-005	CASTELO	VEGADEO	33074
OV-006	VEIGA (Parte Este)	VEGADEO	33074
OV-007	VUELTA DE LAS MADERAS	RIBADESELLA	33056
OV-008	ROZADONES	ARRIONDAS - PARRES	33045
OV-009	SANTIANES DEL TERRON	ARRIONDAS – PARRES	33045
OV-010	LLADUEPIGO	ARRIONDAS PARRES	33045
OV-011	LA DEHESA	ARRIONDAS -PARRES	33045

ISLAS DE INTERIOR - DIPLOMA DIEI			
REFª.DIEI	**ISLA**	**MUNICIPIO**	**DME**
OV-012	LA ABELLERA	Su parte **Norte** Arriondas Su parte **S** Cangas Onis	33045 33012
OV-013	LLOSA DEL ABUELO	Su Parte **Norte** Arriondas Su Parte **S** Cangas Onis	33045 33012
OV-014	SAN JUAN	PRAVIA	33051
OV-015	SAN ANTONIO	SALAS	33059
OV-016	SAN ESTEBAN	PRAVIA	33051
OV-017	SAN JUSTO	SALAS	33059
OV-018	SANTA MARIA	PRAVIA	33051
OV-019	SAN NICOLAS DE BARI	CANDAMO	33010
OV-020	EL RETIRO	VILLAVICIOSA	33076
OV-021	ENTRESECA	NAVIA	33041
OV-022	EL ZARZAL	INFIESTO-PILOÑA	33049
OV-023	VILLAR DE HUERGO	ARRIONDAS – Parres	33045
OV-024	LO LLANO	INFIESTO-PILOÑA	33049
OV-025	PRADO REDONDO	ARRIONDAS .-PARRES	33045
OV-026	EL BARCO	RIBERA DE ARRIBA-SOTO	33057
OV-027	ISLA DEL LAGO DEL VALLE	SOMIEDU	33068
P -001	ISLA DEL SOTILLO	PALENCIA	34120
P -002	ERMITA DEL LLANO	AGUILAR DE CAMPOO	34004
P -003	ARROYADA	AGUILAS DE CAMPOO	34004
P -004	HUERTAS BAJAS	PALENCIA	34120
P -005	LA REQUIJADA	TORQUEMADA	34182
P -006	LA VEGA	TORQUEMADA	34182
P -007	TORQUEMADA	TORQUEMADA	34182
P -008	EL PESQUERON	CORDOBILLA LA REAL	34063
P -009	DE QUINTANA DEL PUENTE	QUINTANA DEL PUENTE	34141
P -010	VALBUENA	VALBUENA DE PISUERGA	34186
P -011	CORDOVILLA	CORDOBILLA LA REAL	34063
P -012	EL REBOLLAR	ITERO DEL CASTILLO	34089
P -013	LAS OLMEDAS	VILLOLDO	34243
P -014	EL PUERTO	S. CEBRIAN DE CAMPOS	34159
P -015	LA TOJA	S.CEBRIAN DE CAMPOS	34159
P -016	LA COSTANILLA	VILLOLDO	34243
P -017	DEL MEDIO	VILLOLDO	34243
P -018	RETORTILLO	VILLOLDO	34243
P -019	LA RETENCION	RIBAS DE CAMPOS	34155
P -020	DE CALAHORRA	S.CEBRIAN DE CAMPOS	34159
P -021	LA ACEÑA	PALENCIA	34120
P -022	LA TREINTA	PALENCIA	34120
P -023	VILLALACO	VILLALACO	34213
P -024	ASTUDILLO	ASTUDILLO	34017
P -025	SOSTRADA	Su parte **W** a VILLALACO parte **Este** a VALBUENA	34213 34186
P -026	HUSILLOS	HUSILLOS	34088
P -027	CANCHOS	VELILLA DE CARRION	34199
P -028	CARDAÑO	VELILLA DE CARRION	34199
P -029	RUESGA	CERVERA DE PISUERGA	34056
P -030	LOBERA	SALDAÑA	34157
P -031	CORNONES	SALDAÑA	34157
P -032	LA NAVA	SALDAÑA	34157
P -033	SANTA OLAJA	SALDAÑA	34157
P -034	BARRIOS	SALDAÑA	34157
P -035	VALCABADILLO	SALDAÑA	34157
P -036	VILLOLDO	VILLOLDO	34243
PO-001	TELLERIAS	CATOIRA	36010
PO-002	CANOSA	Su parte **NE** a ROSAL parte **SW** a A GUARDA	36048 36023
PO-003	MORRACEIRA DAS VARANDAS	ROSAL O	36048
PO-004	MORRACEIRA DO GRILO	ROSAL O	36048
PO-005	INSUA DO RATO	CATOIRA	36010
PO-006	PEDRAS NEGRAS	VALGA	36056
PO-007	O REDONDO	VALGA	36056

ISLAS DE INTERIOR - DIPLOMA DIEI			
REFª.DIEI	**ISLA**	**MUNICIPIO**	**DME**
PO-008	BOEGA	TOMIÑO	36054
PO-009	VAQUERIZA	TOMIÑO	36054
PO-010	FILLABOA	SALVATERRA DE MIÑO	36050
PO-011	PORTO DE ABAIXO	SALVATERRA DE MIÑO	36050
PO-012	PONTE DA ESTRADA	TUI	36055
PO-013	VEIGAS DO RIO	TOMIÑO	36054
PO-014	SEIXAL	TUI	36055
PO-015	CANCELA	TUI	36055
PO-016	XUNQUIERA DE LEREZ	PONTEVEDRA	36038
PO-017	ISLOTES DE VILARELLO	VALGA	36056
PO-018	PAZO DE TORRES	TOMIÑO	36054
PO-019	PENEDO DE BRUÑEIRAS	AS NEVES	36034
PO-020	BRUÑEIRAS	AS NEVES	36034
PO-021	PONTE DE LEDESMA	FORTE	
PO-022	CASTRO DE COUSO	A ESTRADA	36017
SA-001	PRADILLO	SALAMANCA	37274
SA-002	ACEÑA	SALAMANCA	37274
SA-003	BAÑOS DE LEDESMA-HURTADAS	VEGAS DE TIRADO	37345
SA-004	CEBRIANES	LEDESMA	37170
SA-005	LA SERNA	SANTA MARTA	37294
SA-006	LAS ERAS	Su parte **N**a STA. MARTA parte **Sur** a CABRERIZOS	37294 37067
SA-007	LAS MORELAS	CABRERIZOS	37067
SA-008	LA HUERTA	CALVARRASA DE ABAJO	37069
SA-009	LA CHOPERA	HUERTA	37164
SA-010	ACEÑA DE SAN MORALES	SAN MORALES	37288
SA-011	RIOSCALIENTES	ENCINAS DE ABAJO	37121
SA-012	HUERTA OTEA	SALAMANCA	37274
SA-013	HUERTA DE LA VIRGEN	SALAMANCA	37274
SA-014	ALBA DE TORMES	ALBA DE TORMES	37008
SA-015	LAS VERDINAS	EJEME	37118
SA-016	ISLA DE GALISANCHO	GALISANCHO	37144
SA-017	SALAS BAJAS	SALAMANCA	37274
SA-018	BERCIMUELLE	Parte E a Siete Iglesias Parte W a GALISANCHO	37310 37144
SA-019	LAS CAÑADAS	Parte N a Siete Iglesias Parte SW a Fresno-Alhan. Parte SE a PELAYOS	37310 37134 37242
SA-020	LAS BARDAS	EJEME	37118
SA-021	CARRASCAL DE LA VEGUILLA	TERRADILLOS	37322
SA-022	LA VEGUILLA	TERRADILLOS	37322
SA-023	MOLINO DE ARRIBA (Parte Oeste)		
SA-024	MOLINO DE ABAJO (Parte Oeste)		
SA-025	CAMA DEL CONEJO (Parte Sur)		
SA-026	GUDINO		
SA-027	LOPEZ RODRIGUEZ		
SA-028	LOS TESOROS		
SA-029	VALVERDON		
SA-030	REGATO DEL SOTO		
SA-031	CARCAVAS		
SA-032	LOS CACIQUES		
SA-033	NAVA DEL JUDIO		
SA-034	PEÑA DE JUAS		
SA-035	DEL COLMENAR (parte Norte)	Corresponde con AV-030	
SE-001	MAYOR	VILLAFRANCO Guadalqui.	41902
SE-002	MINIMA	VILLAFRANCO Guadalqui.	41902
SE-003	MENOR	VILLAFRANCO Guadalqui.	41902
SE-004	GARZA	PALOMARES DEL RIO	41070
SE-005	ISLA DEL VADO	LEBRIJA	41053
SE-006	LA CARTUJA	SEVILLA	41091
SE-007	DEL MEDIO	VILLAFRANCO Guadalqui.	41902
SE-008	LA ISLETA	LA PUEBLA DEL RIO	41079

ISLAS DE INTERIOR - DIPLOMA DIEI			
REFª.DIEI	**ISLA**	**MUNICIPIO**	**DME**
SE-009	ISLA CRISTINA	VILLAFRANCO Guadalqui.	41902
SE-010	LA MINILLA	CASTILLO LAS GUARDAS	41031
SE-011	EL PINTADO	EL PEDROSO	41073
SE-012	CORREA	GUILLENA	41049
SE-013	EL MARMOL	LA ALGABA	41007
SG-001	LA HUELGA	DONHIERRO	40069
SG-002	RAPOSERA	DONHIERRO	40069
SG-003	FUENTE TARRAGA	MONTEJO DE ARÉVALO	40129
SG-004	LOS TAMBORILEROS	MARTÍN MUÑ. POSADAS	40121
SG-005	SOTO DE LA ESPERANZA	MARTÍN MUÑ. POSADAS	40121
SG-006	LA IRVIENZA	MARTÍN MUÑ. POSADAS	40121
SG-007	EL SALVADOR DE ARRIBA	Sta.Mª LA REAL DE NIEVA	40185
SG-008	ZORRACLIN	SEGOVIA	40194
SG-009	PRADILLOS	SEGOVIA	40194
SO-001	SOTO PLAYA	SORIA	42173
SO-002	CUERDA DEL POZO	MOLINOS DE DUERO	42117
SO-003	TRAS DE CERRO	LOS RABANOS	42149
SO-004	LA POZA	LOS RABANOS	42149
SO-005	ITUERO	CUBO DE LA SOLANA	42071
SO-006	SOTO DE RIOTUERTO	CUBO DE LA SOLANA	42071
SO-007	ALMARAIL	CUBO DE LA SOLANA	42071
SO-008	MOLINO DE CRESPOS	ALMAZAN	42020
SO-009	LA MUELA	ALMAZAN	42020
SO-010	SOTO DE BANIEL	Su parte **N** a ALMAZAN Parte **S**. Viana de Duero	42020 42204
SO-011	VALDERROMAN	LOS RABANOS	42149
SO-012	CAZ DE LA FABRICA	SORIA	42173
SS-001	LA BAÑERA	IRUN	20045
SS-002	CAMPERTA	IRUN	20045
SS-003	SANTIAGO	IRUN	20045
SS-004	LOS FAISANES	IRUN	20045
SS-005	ARTABILLA	ZESTOA (CESTONA)	20027
SS-006	ANDRESONEA	ZUMAIA	20081
SS-007	IRURA	Mitad a ANOETA Mitad a IRURA	20010 20046
SS-008	USURBIL	USURBIL	20073
SS-009	CALEZAR	USURBIL	20073
SS-010	LASARTE	LASARTE	20902
SS-011	ARAMA	ARAMA	20012
SS-012	ERUZABALDECOGAÑA	RENTERIA	20067
SS-013	ARRAMBIDE	RENTERIA	20067
ST-001	RODERO	VAL DE SAN VICENTE	39095
ST-002	BARREDA	TORRELAVEGA	39087
ST-003	EL MOLINO	RENEDO - PIELAGOS	39052
ST-004	TRETO	Su parte **W** a COLINDRES Parte **ESTE** a BADAMES	39023
ST-005	LA GRASOSA	LIMPIAS	39038
ST-006	LIMPIAS	BADAMES	
ST-007	ANGUSTINAS o VIAR	BADAMES	
ST-008	OCINA	Su parte **W** a COLINDRES Parte **ESTE** a BADAMES	39023
ST-009	RADA	BADAMES	
ST-010	CUBAS	El **W** Marina de Cudeyo El **E.** Ribamontan Monte	39040 39062
ST-011	CARASA	BADAMES	
ST-012	ALSA	S. MIGUEL DE AGUAYO	39070
ST-013	LA POBLACION	LA COSTANA	
ST-014	LA LOMA	LA COSTANA	
ST-015	LA RIVA	LA COSTANA	
ST-016	LA QUINTANA	LA COSTANA	
ST-017	COTARIA	LA COSTANA	
ST-018	QUINTANAMANIL	LA COSTANA	
ST-019	LA COSTANA	LA COSTANA	

ISLAS DE INTERIOR - DIPLOMA DIEI			
REFª.DIEI	**ISLA**	**MUNICIPIO**	**DME**
ST-020	MONEGRO	LA COSTANA	
ST-021	CARBONETA	LA COSTANA	
ST-022	LA CANAL	LA COSTANA	
ST-023	ORZALES	LA COSTANA	
ST-024	COTIO	LA COSTANA	
ST-025	ARROYO	LAS ROZAS	
ST-026	LA ARENERA	LAS ROZAS	
ST-027	ORUÑA	RENEDO -PIELAGPO	39052
ST-028	SANTA ANA	RENEDO	39052
ST-029	LA LUSA	RENEDO	39052
ST-030	SAN MARTIN	RENEDO	39052
ST-031	VALMOREDA	RENEDO	39052
ST-032	BARCENILLA	RENEDO	39052
ST-033	SALCEDO	RENEDO	39052
ST-034	CARANDIA	RENEDO	39052
ST-035	PRIO	VAL DE SAN VICENTE	39095
ST-036	TRAMBASPEÑAS	LIMPIAS	39038
ST-037	LA GARGONA	AMPUERO	39002
ST-038	COBETILLAS	Su parte **N** a BADAMES parte **SUR** a AMPUERO	39002
ST-039	MIES DE BRAMON	COLINDRES	39023
ST-040	MONEDO	MARINA DE CUDEYO	39040
ST-041	LA PEDREGUERA	SAN FELICES DE BUELNA	39069
ST-042	BARROS	SAN FELICES DE BUELNA	39069
ST-043	LLANO	SAN FELICES DE BUELNA	39069
ST-044	JAIN	SAN FELICES DE BUELNA	39069
ST-045	SANTIURDE	SANTIURDE DE TORANZO	39078
ST-046	LA FUENTONA	RUENTE	39066
ST-047	LOS CIRUELOS	El **W** CABEZON de la SAL EL **ESTE** A LUZMELA	39012
ST-048	LUZMELA	El **W** CABEZON DE LA SAL El **ESTE** a LUZMELA	
ST-049	EL MINCHON	El **W** CABEZON DE LA SAL El **ESTE** a LUZMELA	
ST-050	SANTUCO	El **W** CABEZON DE LA SAL El **ESTE** a LUZMELA	
ST-051	CABROJO		
T -001	GRACIA		
T -002	ANDI		
T -003	NAP		
T -004	VINALLOP		
T -005	SAPIÑA o SAPINYA		
T -006	BENISSANET		
T -007	BOQUELL		
T -008	ESPERANSET		
T -009	EITES o MITJANA		
T -010	LES SEBES DE D'ALT		
T -011	LES SEBES DE BAIX		
T -012	SEQUINA		
T -013	CATEURA		
T -014	BLANQUET		
T -015	BENIFALLET		
T -016	AUDI		
T -017	OLLES u OLLERS		
T -018	FLIX		
T -019	ASCÓ		
T -020	MAS DE LA VENTURETA VELL		
T -021	MAS DE MALL		
T -022	BARRANC FONDO		
T -023	XERTA		
T -024	MAS DE DEGA		
T -025	PETITA D'AUDI		
T -026	GRANJA DE MATEU		

ISLAS DE INTERIOR - DIPLOMA DIEI			
REFª.DIEI	**ISLA**	**MUNICIPIO**	**DME**
T -027	SIURANA		
T-028	BALSA DE LAS OLLAS	L'AMPOLLA	43906
T-029	ISLA DEL MAS	DELTEBRE	43901
T-030	ISLA FINCA EL SILLERO	DELTEBRE	43901
T-031	BALSA DE LA ESTELLA	DELTEBRE	43901
T-032	BALSA DEL PALL	DELTEBRE	43901
T-033	ISLA DE LA MOTA	DELTEBRE	43901
T-034	ISLA DE LA CREU	DELTEBRE	43901
T-035	ISLA ACEQUIA VEILLA	DELTEBRE	43901
T-036	BALSA PLATXOLA	SANT JAUME D'ENVEJA	43902
T-037	ISLA DE RIUS	SANT JAUME D'ENVEJA	43902
T-038	ISLA DEL RIU VELL	AMPOSTA	43014
T-039	ISLA ENTRESERRES	AMPOSTA	43014
T-040	ACEQUIA GOLA ENFERMO	SAN T JAUME D'ENVEJA	43902
T-041	ISLA PARTIDA DE CARLES	AMPOSTA	43014
T-042	ISLA CASA DE GARCES	AMPOSTA	43014
T-043	ISLA CASA DE MASIA	AMPOSTA	43014
TE-001	LOS LAGUNAZOS		
TE-002	PEÑA FORADADA		
TE-003	LOMA DE BELLO		
TE-004	LOS ESTRECHOS		
TE-005	ISLA DEL TIO PESTERRE		
TE-006	ISLA DEL ARQUILLO		
TO-001	MATARRONQUILLA (Parte Norte)		
TO-002	LOS PUCHEROS		
TO-003	SOTO DE LA EUSTAQUIA		
TO-004	QUINTILLOS		
TO-005	VEGA DEL PILAR o VEGUILLA		
TO-006	AZUCAICA		
TO-007	PRADO DE LOS TOROS		
TO-008	CALABAZAS BAJAS		
TO-009	RAMABUJAS BAJAS		
TO-010	HUERTA DEL REY		
TO-011	CRISTO DE LA VEGA		
TO-012	LA PERALEDA		
TO-013	RIO CHICO		
TO-014	SANTO FLORO		
TO-015	CHICA		
TO-016	EL ANGEL		
TO-017	LOS LAVADEROS		
TO-018	ESTIVIEL		
TO-019	MONTERREY		
TO-020	BERGONZA DE ARRIBA		
TO-021	BERGONZA DE ABAJO		
TO-022	RETAMOSA		
TO-023	PALOMILLA DE ARRIBA		
TO-024	PALOMILLA DE ABAJO		
TO-025	LA BARCA		
TO-026	LOS ARENALES		
TO-027	MESA		
TO-028	QUINTO DEL RIO		
TO-029	TORRALBA		
TO-030	PICUCHO		
TO-031	LAS VEGUILLAS		
TO-032	LOS MOLINOS		
TO-033	MOLINO DEL PUENTE		
TO-034	MOLINO DE LA MILAGROSA		
TO-035	EL CHAPARRAL		
TO-036	ALARICHE		
TO-037	ISLA DE ABAJO		
TO-038	LOS CHARCONES		
TO-039	LA ALCURNIA		

ISLAS DE INTERIOR - DIPLOMA DIEI			
REFª.DIEI	**ISLA**	**MUNICIPIO**	**DME**
TO-040	FUENTIDUEÑAS		
TO-041	EL PRADO		
TO-042	LA ARQUITA		
TO-043	MILLAR DE RETAMOSA		
TO-044	LOS SILOS		
TO-045	EL TRUCHO		
TO-046	SOTILLOS DE ABAJO		
TO-047	VADO DE CARDIEL		
TO-048	ATALAYA DE CARDIEL		
V -001	LAGO DE ANNA		
V -002	L'ILLETA DE BENAGEBER		
V -003	RABO DE LA SARTEN		
V -004	LA BARCA		
V -005	ISLA DE SEGART		
V -006	OFICINAS VIEJAS		
V -007	BUSEO		
V -008	RACO DE L'OLLA		
V -009	EL PALMAR		
V -010	EL RECATI		
V -011	L'ESTELL		
V -012	EL TANCAT		
V -013	MATA DE LES PIULES		
V -014	EL CAMPOT		
V -015	BALDOVI		
V -016	SEQUIOTA		
V -017	REINA		
V -018	PLANA		
V -019	L'ILLETA DEL PERELLO		
V -020	L'ALCATI		
V -021	MATA DEL FANG		
V -022	DEL MITG		
V -023	EL PALMARET		
V -024	ILLETA DE L'ASSUT DE SUECA		
V -025	MOLI DE CARDONA		
V -026	MATA DEL REI		
V -027	MATA DEL LLEBEIG		
V -028	MATA DE BAIX		
V -029	MATA DE L'ANTINA		
V -030	MATA DE SAN ROC		
V -031	FANGARET		
V -032	MATA DE EN TORRE		
V -033	MATA DE LA BARRA		
V- 034	ISLA DE TOUS		
V- 035	ALIAGAR		
V -036	ISLOTILLOS DEL MORICO		
V -037	LA CANTINA VIEJA		
V -038	ABAETXO		
V- 039	MATA DE LES RATES		
V- 040	EMBARCADEROS		
V- 041	COFRENTES		
V- 042	CHIRAT		
V-043	OBERA		
V-044	DERETA		
V-045	CUBELLA		
V-046	SARDINA		
V-047	SEQUIOL DE ROMERO		
V-048	DEL ASSUT DE RIBARROJA		
V-049	TANCAT DE CABILES		
V-050	TANCAT DEL NOI		
V-051	ILLOTS DELS CORRALS		
V-052	PETILLET DEL FANG		
V-053	FLOTONS DEL PORTET		
V-054	TANCAT DE BURRIEL		

ISLAS DE INTERIOR - DIPLOMA DIEI			
REFª.DIEI	**ISLA**	**MUNICIPIO**	**DME**
V-055	TANCAT DEL GERMANELLS		
V-056	TANCAT DE LA NAIA		
V-057	TANCAT DELS PEIXCADORS		
V-058	TANCAT DEL BROSAR		
V-059	TANCAT DE COMU		
V-060	L´ALTERO	VALENCIA	46250
V-061	TANCAT DE LA PUNTOTA	VALENCIA	46250
V-062	TANCAT DE PABLANCO	SILLA	46230
V-063	TANCAT DEL DULERO	VALENCIA	46250
V-064	TANCAT DEL SALERO	VALENCIA	46250
V-065	TANCAT DEL SEQUIASSET	VALENCIA	46250
V-066	TANCAT DE LA TORRETA ESTRETA	VALENCIA	46250
V-067	TANCAT DE LA TORRETA AMPLA	VALENCIA	46250
V-068	TANCAT DE LA VEGA	VALENCIA	46250
V-069	TANCAT DEL RORO o DEL FRANCES	VALENCIA	46250
V-070	TANCAT DELS UISOS	VALENCIA	46250
V-071	TANCAT DEL PALACO	VALENCIA	46250
V-072	TANCAT DE SACARES	SUECA	46235
V-073	TANCAT DELS CALVOS	VALENCIA	46250
V-074	TANCAT DEL PASIEGO	VALENCIA	46250
V-075	TANCAT DE LA FOIA	VALENCIA	46250
V-076	TANCAT DEL FARFALL	VALENCIA	46250
V-077	TANCAT DE LA RATLLA	VALENCIA	46250
V-078	TANCAT DE GRAU	VALENCIA	46250
V-079	TANCAT DE XICORRO	SOLLANA	46233
V-080	TANCAT DE FORO	VALENCIA	46250
V-081	TANCAT DE TAPIA	SOLLANA	46233
V-082	TANCAT DELS FERMS o DELS MELLATS	SOLLANA	46233
V-083	TANCAT DE PERET	VALENCIA	46250
V-084	TANCAT DE PAREDES	VALENCIA	46250
V-085	TANCAT DEL ESCORREDOR FONDO	VALENCIA	46250
V-086	LA PINEDA	VALENCIA	46250
V-087	LA MALVA	VALENCIA	46250
V-088	ELS ESCLAFIDORS	VALENCIA	46250
V-089	CANILLA	VALENCIA	46250
V-090	LA TRAVESSA	SOLLANA	46233
V-091	EL MILL	SOLLANA	46233
V-092	TANCAT DE MILIA	SOLLANA	46233
V-093	TANCAT DEL SENYORET	VALENCIA	46250
V-094	TANCAT DE LA TORISANA	VALENCIA	46250
V-095	TANCAT DEL CALESERO	SOLLANA	46233
V-096	TANCAT DEL MOLINER	SOLLANA	46233
V-097	TANCAT DE LA PARRA	SOLLANA	46233
V-098	TANCAT DEL COTO	SOLLANA	46233
V-099	TANCAT DEL MIQUELO	SOLLANA	46233
V-100	TANCAT DE MARÌ	CATARROJA	46094
V-101	TANCAT DEL DESAIGÜE	VALENCIA	46250
V-102	TANCAT DE SARGUES	CATARROJA	46094
V-103	CASES DE MORON	VALENCIA	46250
V-104	MENUDA	VALENCIA	46250
V-105	MICHANA	VALENCIA	46250
V-106	GRAN	VALENCIA	46250
V-107	RODENES	VALENCIA	46250
V-108	PEÑA DE LA PEA	VILAMARCHANT	46256
V-109	ISLOTE DEL REFUGIO	TUEJAR	46247
V-110	MASIA DE TRAVER	RIBARROJA	46214
V-111	DEL MOLINER	VALENCIA	46250
V-112	LA PARRA	VALENCIA	46250
V-113	SENYORET	VALENCIA	46250
V-114	GORI	VALENCIA	46250
V-115	RAVISANXO	VALENCIA	46250
V-116	TERRISSER	CATARROJA	46094
V-117	D'ESPINA	VALENCIA	46250

ISLAS DE INTERIOR - DIPLOMA DIEI			
REFª.DIEI	**ISLA**	**MUNICIPIO**	**DME**
V-118	TANCAT DE LA TAUT	VALENCIA	46250
V-119	OLIVERÓ	VALENCIA	46250
V-120	FUS	VALENCIA	46250
V-121	RINCON DE LA HUERTA – **2002**	PEDRALVA	46191
V-122	AIGÜERA -2002	RIBARROJA	46214
V-123	MAS DE LA PALOMA (Villamarchante)	VILAMARCHANT	46256
V-124	MOLI DE VETA (Villamarchante)	VILAMARCHANT	46256
V-125	DEL LAVADERO (Bugarra)	BUGARRA	46076
V-126	LA GRAVERA (Benaguacil)	BENAGUASSIL	46051
V-127	CASTELLANA (Benaguacil)	BENAGUASSIL	46051
V-128	DE BENAGUACIL	BENAGUASSIL	46051
V-129	TANCAT DEL FANGAR (W del Palmar)	SUECA	46235
V-130	TANCAT DE L'ILLA (jto.al Raco de L'Olla)	VALENCIA	46250
V-131	TANCAT DE LA PIPA junto al NOI	SUECA	46235
V-132	DE LA CHOPERA	ALGEMESI	46029
V-133	EL SALADAR	SILLA	46230
V-134	EL ESTABLIMENT	SUECA	46235
V-135	ARCA MAYOR (CHULILLA)	CHULILLA	46112
V-136	DE BALLESTER	RIBARROJA	46214
V-137	DEL COIXO	VILAMARCHANT	46256
V-138	CAMI DE LLIRIA	VILAMARCHANT	46256
V-139	PONTERA	RIBARROJA	46214
V-140	TANCAT DEL ALE	SOLLANA	46233
V-141	FUENTE DEL TIO FAUSTO	SOT DE CHERA	46234
V-142	FLORES	VILAMARCHANT	46256
V-143	EL GALLO	SOLLANA	46233
V-144	DEL PORT	CATARROJA	46094
V-145	EL BONY	CATARROJA	46094
V-146	ALFARENC	CATARROJA	46094
V-147	TANCAT DE LA SEQUIA NOVA	CATARROJA	46094
V-148	TANCAT EL CANALET	CATARROJA	46094
V-149	TANCAT SEQUIA D'ALBAL	CATARROJA	46094
V-150	REMOLI	RIBARROJA	46214
V-151	GARSETERA	RIBARROJA	46214
V-152	EL PUENTE	PEDRALBA	46191
V-153	EL GARROFERAL	PEDRALBA	46191
V-154	EL CHORRET	PEDRALBA	46191
V-155	LA LOMA	BUGARRA	46076
V-156	ASSUT DE ALFARP	ALFARP	46026
V-157	ASSUT DE CARLET	CARLET	46085
V-158	TANCAT DE LA JUNÇA	SUECA	46235
V-159	DE LA REINA VELLA	SUECA	46235
V-160	DE LA REINA NOVA	SUECA	46235
V-161	ISLA DE LAS TORTUGUES	RIBARROJA	46214
V-162	ISLA LA REVOLTA	RIBARROJA	46214
VA-001	PALERO	VALLADOLID	47186
VA-002	ZAMADUEÑAS	VALLADOLID	47186
VA-003	LA VECILLA	CABEZON DE PISUERGA	47027
VA-004	CABEZON	CABEZON DE PISUERGA	47027
VA-005	TONELES	CABEZON DE PISUERGA	47027
VA-006	BARRIO NUEVO	CABEZON DE PISUERGA	47027
VA-007	ALTAMIRA	CABEZON DE PISUERGA	47027
VA-008	EL PRADO o SOTO DE MEDINILLA	VALLADOLID	47186
VA-009	LOS GALLEGOS	VALLADOLID	47186
VA-010	LA VEGUILLA	CABEZON DE PISUERGA	47027
VA-011	VEGACUENDE	VALLADOLID	47186
VA-012	PLANTIO	SIMANCAS	47161
VA-013	MUÑECAS	SIMANCAS	47161
VA-014	TARAJAL	CABEZON DE PISUERGA	47027
VA-015	TRES HERMANOS	VALLADOLID	47186
VA-016	MONJAS	TORDESILLAS	47165

ISLAS DE INTERIOR - DIPLOMA DIEI			
REFª.DIEI	**ISLA**	**MUNICIPIO**	**DME**
VA-017	RIBERA DE MONJAS	TORDESILLAS	47165
VA-018	LOS MUERTOS	TORDESILLAS	47165
VA-019	MORALEJA	TORDESILLAS	47165
VA-020	LOS ALISOS	TORRECILLA LA ABADESA	47166
VA-021	VALDESPINO	POLLOS	47121
VA-022	LAS BAJAS	POLLOS	47121
VA-023	LAS MUERTES	POLLOS	47121
VA-024	CHARCON	POLLOS	47121
VA-025	POLLOS	POLLOS	47121
VA-026	CIMBRON	POLLOS	47121
VA-027	EL SOTO	POLLOS	47121
VA-028	MAZARIEGOS	SIMANCAS	47161
VA-029	ANIAGO	**NW** Matilla de los Caños **SE** Villanueva de Duero	47083 47218
VA-030	EL MOLINO	**NW** Matilla de los Caños **SE** Villanueva de Duero	47083 47218
VA-031	LA VEGA	**NW** Matilla de los Caños **SE** Villanueva de Duero	47083 47218
VA-032	SOBACO	SAN MIGUEL DEL PINO	47146
VA-033	LA PARRA	CASTRONUÑO	47045
VA-034	VACUNAL	CASTRONUÑO	47045
VA-035	BARQUERO	CASTRONUÑO	47045
VA-036	RINCONADA	CASTRONUÑO	47045
VA-037	COLAGAS	VILAFRANCA DE DUERO	47204
VA-038	REQUIJADA	VILAFRANCA DE DUERO	47204
VA-039	ISLAS DE LAGUNA DE DUERO	LAGUNA DE DUERO	47076
VA-040	SERVAL	**NW** a SIMANCAS **SE** Villanueva de Duero	47161 47218
VA-041	TORREPESQUERA	**NW** Matilla de los Caños **SE** Villanueva de Duero	47083 47218
VA-042	VIANA o COCHINILLA		
VA-043	VADOANCHO		
VA-044	HORNIAS		
VA-045	OSADA		
VA-046	QUITAPESARES		
VA-047	ESPARRAGAL		
VA-048	ABROJO		
VA-049	PARQUESOL		
VA-050	LAS VENTAS		
VA-051	OSLAYA		
VA-052	HERREROS		
VA-053	LA BAZANCA		
VA-054	EL ZARZAL		
VA-055	CALVILLOS		
VA-056	EL BARRERO		
VA-057	VALDELOBOS		
VA-058	JOSELILLO		
VA-059	VEGA-SICILIA		
VA-060	ANEJON		
VA-061	PEÑAFIEL		
VA-062	HUERTA DE LOS FRAILES		
VA-063	ARENALES		
VI-001	ZUAZA o LANDA o LOS CONEJOS	ARRATZU-UBARRUNDIA	01008
VI-002	LUKARAN	ARRATZU-UBARRANDIA	01008
VI-003	LOS CABALLOS o TXIKI ETXANIZ	ARRATZU-UBARRANDIA	01008
VI-004	ORENIN	AZUA	
VI-005	ETXANIZ	ARRATZU-UBARRANDIA	01008
VI-006	URIZAR	AZUA	
VI-007	ZADORRA	BERANTURI	01051
VI-008	BERANTEVILLA	BERANTURI	01051
VI-009	IGAY	RIVABELLOSA	
VI-010	EL MOLINO	RIVABELLOSA	
VI-011	RIVABELLOSA	RIVABELLOSA	

ISLAS DE INTERIOR - DIPLOMA DIEI			
REFª.DIEI	**ISLA**	**MUNICIPIO**	**DME**
VI-012	VILLABEZANA	RIVABELLOSA	
VI-013	LA VILLA	EL CIEGO	01022
VI-014	POVEDA	BIASTERI	
VI-015	VERGARA	LA PUEBLA DE LABARCA	01033
VI-016	ORAO	LA PUEBLA DE LABARCA	01033
VI-017	CARCAVO	EL CIEGO	01022
Z -001	LA HERRADURA	CASPE	50074
Z -002	ALCALAN	CASPE	50074
Z -003	VALDEPAS	SASTAGO	50240
Z -004	LOMERON DEL COLORADO	BERRUECO	50048
Z -005	VALDELAFUEN	SADABA	50230
Z -006	SANTA ISABEL	ZARAGOZA	50297
Z -007	COGULLADA	ZARAGOZA	50297
Z -008	TORRE DE LOS AJOS	ZARAGOZA	50297
Z -009	DE CASETAS	ZARAGOZA	50297
Z -010	SAN JUAN DE MOZARRIFAR	ZARAGOZA	50297
Z -011	BATAN	VILLANUEVA GALLEGO	50288
Z -012	TORRE DEL SEMINARIO	VILLANUEVA GALLEGO	50288
Z -013	LA MATILLA	ALCALA DE EBRO	50013
Z -014	LAS ROZAS	ALCALA DE EBRO	50013
Z -015	CAINEROS	ALCALA DE EBRO	50013
Z -016	EL MORERAL	CABAÑAS DE EBRO	50064
Z -017	MEJANA DE CALVERA	ALAGÓN	50008
Z -018	PALOMERAS	TORRES DE BERRELLEN	50262
Z -019	MEJANA DEL CHOPAR	SOBRADIEL	50247
Z -020	VAL DE LA SEÑORA	ZARAGOZA	50297
Z -021	SOTO DE ALFOCEA	ZARAGOZA	50297
Z -022	MEJANA DEL LUGAR	ZARAGOZA	50297
Z -023	RANILLAS	ZARAGOZA	50297
Z -024	EL SOTO DE ARANA	ZARAGOZA	50297
Z -025	EL TOLLO	OSERA	50199
Z -026	SOTO DE MORA	OSERA	50199
Z -027	MEJANA DE LOS NIDOS	PINA DE EBRO	50208
Z -028	ISLETAS DE ALVAREZ	PINA DE EBRO	50208
Z -029	DE QUINTO	PINA DE EBRO	50208
Z -030	EL GLERAL	QUINTO	50222
Z -031	EL PUERTO	GELSA	50119
Z -032	DE GELSA	GELSA	50119
Z -033	DE VELILLA	VELILLA DE EBRO	50278
Z -034	MEJANA DE MECHON	VELILLA DE EBRO	50278
Z -035	CABAÑAS DE EBRO		
Z -036	LA HOYA		
Z -037	MEJANA DE LA CRUZ		
Z -038	NAVAJERAS		
Z -039	SAN JOSÉ		
Z -040	ISLETAS DEL BOMBÓN		
Z -041	EL PARTIDERO		
Z -042	AZUD		
Z -043	PUENTE DE TORRES		
Z -044	ACEROLLO		
Z -045	FUENTECILLA		
ZA-001	ISLA DE LAS MORAS	PUEBLA DE SANABRIA	49166
ZA-002	ISLA DE LOS TOROS	FUENTES DE ROPEL	49082
ZA-003	ISLA DEL MATO	SANTA COLOMBA BARCIAL DEL BARCO	49199 49019
ZA-004	VAHUERO	TORO	49219
ZA-005	CHOTE	CAMARZANA DE TERA	49033
ZA-006	EL CAÑICO	SANTA CROYA DE TERA	49201
ZA-007	EL TAMARAL	CAMARZANA DE TERA	49033
ZA-008	SANTA MARTA DE TERA	SANTA CROYA DE TERA	49201
ZA-009	LOS VADOS	CALZADILLA DE TERA	49032
ZA-010	MOLINO DEL CHAPO	CALZADILLA DE TERA	49032
ZA-011	MOLINO DE LAS PEÑAS	VEGA DE TERA	49213

ISLAS DE INTERIOR - DIPLOMA DIEI			
REFª.DIEI	**ISLA**	**MUNICIPIO**	**DME**
ZA-012	LA CHARCA	ARRABALDE	49015
ZA-013	PIQUILLOS	FUENTES DE ROPEL	49082
ZA-014	VADO DE LA PEÑA	FUENTES DE ROPEL	49082
ZA-015	DEHESA DE RUBIALES	FUENTES DE ROPEL	49082
ZA-016	EL REGALAN	FUENTES DE ROPEL	49082
ZA-017	LA TORDERA	SAN MIGUEL DEL VALLE	49192
ZA-018	ALBERGUE DEL LAGO		
ZA-019	MORALES DEL REY		
ZA-020	TRANIERO		
ZA-021	MANGANESES		
ZA-022	SANTA CRISTINA		
ZA-023	COSCOJOSA		
ZA-024	REQUEJUELO		
ZA-025	BRETO		
ZA-026	VEGA DE REQUEJO	Sta.Cristina de Polvorosa	49200
ZA-027	PLANTIO DE ESTUDES DE ARRIBA	PartE **ESTE** VILABRAZARO Part **W** MORALES de REY	49238 49128
ZA-028	PLANTIO DE ESTUDES DE ABAJO	VILLABRAZARO	49238
ZA-029	EL SOTO DESPOBLADO	MAIRE DE CASTROPONCE	49105
ZA-030	HUNGRILLO	POBLADURA DEL VALLE	49159
ZA-031	ISLA DE MAIRE DE CASTROPONCE	MAIRE DE CASTROPONCE	49105
ZA-032	LA HUELGA	STA.MARIA DE LA VEGA	49203
ZA-033	LA VENTOSA	BENAVENTE	49021
ZA-034	LA BARCA DE NAVIANOS	Parte **ESTE** a NAVIANOS Parte **W** a VILLANAZAR	49137 49256
ZA-035	BURGANES	BURGANES DE VALVERDE	49029
ZA-036	MOLINO DE MILLES	MILLES DE LA POLVOROSA	49118
ZA-037	OLMILLOS	MILLES DE LA POLVOROSA	49118
ZA-038	LOS ROMPIDOS	MILLES DE LA POLVOROSA	49118
ZA-039	LA REGUERA	MILLES DE LA POLVOROSA	49118
ZA-040	GARANDONES	PUEBLA DE SANABRIA	49166
ZA-041	PUENTE PORTO	PIAS	49154
ZA-042	CERNADILLA	PALACIOS DE SANABRIA	49143
ZA-043	MANCAS	PUEBLA DE SANABRIA	49166

31 PORTUGAL

PLACA ILHAS PORTUGUESAS - P.I.P.

OESTE DX GANG, Associação

PIP - REFERENCIAS

ILHAS NORTE do TÉJO - NT					
NT-001	ILHA DA INSUA (EU-150)	**NT-002**	ILHEUS DA INSUA VÉLHA	**NT-003**	ILHA DOS AMORES
NT-004	ILHA DA BOEGA	**NT-005**	ILHEU MARRECO	**NT-006**	ILHA MONTE FARINHA
NT-007	ILHA DA TESTÁDA	**NT-008**	ILHA DOS OVOS	**NT-009**	ILHA DA GÁGA
NT-010	ILHA DA GAIVOTA	**NT-011**	ILHA DA PEDRA	**NT-012**	ILHA DO PARRACHILL
NT-013	ILHA DA MÓ DO MEIO	**NT-014**	ILHA DE SAMOS	**NT-015**	ILHA DO POÇO
NT-016	ILHA DA TRANQUEIRA	**NT-017**	ILHA DO AMOROSO	**NT-018**	ILHA DA MORRACEIRA
NT-019	ILHA DA TURBINA	**NT-020**	ILHA DO GRAMATAL	**NT-021**	ILHA DA MARINHA NOVA
NT-022	ILHA DE MATADOUCE	**NT-023**	ILHA DA IDANHA	**NT-024**	ILHA A NOVA
NT-025	ILHA DOS TRES POSTES	**NT-026**	ILHA DO MARECHAL	**NT-027**	ILHA CARMONA
NT-028	ILHA DA ESTRADA	**NT-029**	ILHA DA BERLENGA (EU-040)	**NT-030**	ILHA DO BALEAL
NT-031	AREAL DO BUGIO (EU-040)	**NT-032**	ILHA DO BUGIO (EU-040)	**NT-033**	ILHEUS DAS ESTÉLAS (EU-040)
NT-034	ILHEUS dos FARILHÕES (EU-040)	**NT-035**	ILHEU DE FORA	**NT-036**	ILHA DO RATO
NT-037	ILHA DO CAMBALHÃO	**NT-038**	MOUCHÃO DAS CORÇAS	**NT-039**	MOUCHÃO DO BOLINHAS
NT-040	ILHEU DA VÉLHA	**NT-041**	ILHEU DA Dª INÊS	**NT-042**	ILHEU MALDITO
NT-043	ILHEU DA QUEBRADA	**NT-044**	ILHEU DOS SOLDADOS	**NT-045**	ILHEU DA LINGUA
NT-046	ILHEU CUIABÁ ou PONTA	**NT-047**	ILHOTE DO MEIO	**NT-048**	ILHEU DAS POMBAS
NT-049	ILHEU TERRA	**NT-050**	ILHA DE FORA	**NT-051**	ILHEU DA PAPÔA
NT-052	ILHA dos CANIVETES (F.Arelho)	**NT-053**	PEDRA DO PATA		
ILHAS do TÉJO - TJ					
TJ-001	ILHA DE ALMOUROL	**TJ-002**	ILHA DO LOMBO	**TJ-003**	ILHA DA AGOLADA
TJ-004	ILHA VERDE	**TJ-005**	MOUCHÃO DE ALHANDRA	**TJ-006**	MOUCHÃO DAS GARÇAS
TJ-007	MOUCHÃO LOMBO DO TÉJO	**TJ-008**	MOUCHÃO DA POVOA	**TJ-009**	MOUCHÃO DA PONTE
TJ-010	MOUCHÃO DA VALADA	**TJ-011**	MOUCHÃO DO MARTELO	**TJ-012**	MOUCHÃO DA CHEIA
TJ-013	MOUCHÃO DA LÉBRE	**TJ-014**	MOUCHÃO DOS CARACOIS	**TJ-015**	MOUCHÃO DOS CHOUPOS
TJ-016	ILHA DA CASA BRANCA	**TJ-017**	MOUCHÃO DO MALAGUEIRO	**TJ-018**	MOUCHÃO OBRAS GRANDE
TJ-019	MOUCHÃO OBRAS PEQUENO				
ILHAS SUL do TÉJO - ST					
ST-001	ILHA do PESSEGUEIRO (EU-167)	**ST-002**	ILHEU NORTE PESSEGUEIRO	**ST-003**	ILHEU OESTE PESSEGUEIRO
ST-004	ILHA DA PERCEVEIRA	**ST-005**	PEDRA DA FOZ	**ST-006**	PEDRA DA ATALAIA
ST-007	PEDRA DOS CORVOS	**ST-008**	ILHA ARIANA	**ST-009**	ILHA DO MOINHO
ST-010	ILHA MONTE BRANCO	**ST-011**	ILHA JUROMENHA	**ST-012**	ILHA DE BACELOS
ST-013	ILHA DE BACELOS PEQUENA	**ST-014**	ILHA DA PALMEIRA	**ST-015**	ILHA DA PALMEIRA PEQUENA
ST-016	ILHA AZENHA BRAVA	**ST-017**	ILHA LEZIRIA INTERNACIONAL	**ST-018**	ILHA DE SÃO BRÁS
ST-019	ILHA DA CULATRA (EU-145)	**ST-020**	ILHA DE TAVIRA	**ST-021**	ILHA DA BARRETA
ST-022	ILHA DA ARMONA	**ST-023**	ILHA DO MARTINHAL	**ST-024**	ILHA DE FARO
ST-025	ILHA DAS CABANAS	**ST-026**	ILHA DO CÔCO	**ST-027**	ILHA DA COBRA
ST-028	ILHEU DAS ALTURAS	**ST-029**	ILHEU DOS GEMIDOS	**ST-030**	ILHOTE DO PÊGO
ST-031	ILHOTE DAS RATAS	**ST-032**	ILHOTE DO CABO	**ST-033**	ILHOTE DAS TROMBOLAS
ST-034	ILHOTE DA MARGALHA	**ST-035**	PEDRA DAS GAIVOTAS	**ST-036**	PEDRA DO CAJÁDO
ST-037	ILHA DA SAFRA	**ST-038**	ILHA DO FREIXIAL	**ST-039**	ILHA DA LEBRE
ST-040	ILHA DA CASCALHEIRA	**ST-041**	ILHEU NOSSA SRª DO ROSARIO		
ILHAS dos AÇORES - AC					
AC-001	ILHA DE SANTA MARIA	**AC-002**	ILHA DE SÃO MIGUEL	**AC-003**	ILHA TERCEIRA
AC-004	ILHA GRACIOSA	**AC-005**	ILHA DE SÃO JORGE	**AC-006**	ILHA DO PICO
AC-007	ILHA DO FAIAL	**AC-008**	ILHA DAS FLORES	**AC-009**	ILHA DO CORVO
AC-010	ILHEU DAS CABRAS GRANDE	**AC-011**	ILHEU DAS CABRAS PEQUENO	**AC-012**	ILHEU DA VILA
AC-013	ILHEU DAS FORMIGAS	**AC-014**	ILHEU DOS MOSTEIROS	**AC-015**	ILHEU DO NORTE
AC-016	ILHEU DOS FRADINHOS	**AC-017**	ILHEU DA PRAIA	**AC-018**	ILHEU DE BAIXO
AC-019	ILHEU DO TOPO	**AC-020**	ILHEU DEITADO	**AC-021**	ILHEU DA GADELHA
AC-022	ILHEU DE MONCHIQUE	**AC-023**	ILHEU ALVARO RODRIGUES	**AC-024**	ILHEU DA FETEIRA
AC-025	ILHEU DAS LAGOINHAS				
ILHAS da MADEIRA - MD					
MD-001	ILHA DA MADEIRA (AF-014)	**MD-002**	ILHA PORTO SANTO (AF-014)	**MD-003**	ILHEU DO CHÃO
MD-004	ILHA SELVAGEM GRANDE	**MD-005**	ILHA DESERTA GRANDE	**MD-006**	ILHEU MOLE
MD-007	ILHEU DE FORA (Madeira)	**MD-008**	ILHEU DE AGOSTINHO	**MD-009**	ILHEU DAS CENOURAS
MD-010	ILHEU DE CIMA	**MD-011**	ILHEU DE FORA (Porto Santo)	**MD-012**	ILHEU DE FERRO
MD-013	ILHEU FONTE DA AREIA	**MD-014**	ILHEU DE BAIXO ou CAL	**MD-015**	ILHA DO BUGIO

MD-016	ILHEU FARILHÃO	**MD-017**	ILHA SELVAGEM PEQUENA	**MD-018**	ILHEU COMPRIDO
MD-019	ILHEU DE FORA (Selvagens)	**MD-020**	ILHEUS DO NORTE		
ILHAS de MACAU - XX (Válidos ate 20/Dec/1999 only)					
XX-001	ILHA DAS TAIPAS	**XX-002**	ILHA DE COLOANE		

47 DENMARK

D. I. A. – DANISH ISLANDS AWARD

BO EU-030 Baltic sea group

FY EU-172 Fyn

JY EU-172 Islands along the east coast of Jylland

NJ EU-171 Nordjylland and the islands in Limfjorden

NK EU-088 Northern part of Kattegat

NS EU-125 Islands in the North sea

SJ EU-029 Sjælland

Sjaelland

SJ-001 IOTA EU-029 Sjaelland 11−45 E 55−37 N

SJ-002 IOTA EU-029 Amager 12−36 E 55−37 N

SJ-003 IOTA EU-029 Saltholm 12−45 E 55−37 N

SJ-004 IOTA EU-029 Hesseloe 11−42 E 56−11 N

SJ-005 IOTA EU-029 Eskilsoe 12−41 E 55−44 N

SJ-006 IOTA EU-029 Sejeroe 11−88 E 55−53 N

SJ-007 IOTA EU-029 Nekseloe 11−17 E 55−46 N

SJ-008 IOTA EU-029 Oroe 11−48 E 55−46 N

SJ-009 IOTA EU-029 Sprogoe 10−58 E 55−19 N

SJ-010 IOTA EU-029 Omoe 11−09 E 55−09 N

SJ-011 IOTA EU-029 Agersoe 11−11 E 55−12 N

SJ-012 IOTA EU-029 Ormoe 11−17 E 55−12 N

SJ-013 IOTA EU-029 Glaenoe 11−26 E 55−11 N

SJ-014 IOTA EU-029 Musholm 11−41 E 55−28 N

SJ-015 IOTA EU-029 Lolland 11−22 E 55−43 N

SJ-016 IOTA EU-029 Falster 11−56 E 54−50 N

SJ-017 IOTA EU-029 Moen 12−17 E 54−58 N

SJ-018 IOTA EU-029 Vejroe 11−21 E 55−02 N

SJ-019 IOTA EU-029 Femoe 11−32 E 54−58 N

SJ-020 IOTA EU-029 Fejoe 11−24 E 54−56 N

SJ-021 IOTA EU-029 Raagoe 11−18 E 54−58 N

SJ-022 IOTA EU-029 Askoe 11−32 E 54−45 N

SJ-023 IOTA EU-029 Bogoe 12−03 E 54−55 N

SJ-024 IOTA EU-029 Taeroe 12−03 E 54−57 N

SJ-025 IOTA EU-029 Enehoeje 11−01 E 54−50 N

SJ-026 IOTA EU-029 Nyord 12−12 E 55−2 N

SJ-027 IOTA EU-029 Gavnoe 11−42 E 55−11 N

SJ-028 IOTA EU-029 Enoe 11−39 E 55−10 N

SJ-029 IOTA EU-029 Dybsoe 11−43 E 55−8 N

SJ-030 IOTA EU-029 Langoe north of Oeoe 11−61 E 55−48 N

Deleted IOTA EU-029 Faroe Connected with SJ-023 11−59 E 54−57 N

SJ-032 IOTA EU-029 Elleore 12−04 E 55−41 N

SJ-033 IOTA EU-029 Masnedoe 11−53 E 54−59 N

SJ-034 IOTA EU-029 Vigsoe 11−38 E 54−54 N

SJ-035 IOTA EU-029 Slotoe 11−04 E 54−50 N

SJ-036 IOTA EU-029 Vejloe 11−03 E 54−50 N

SJ-037 IOTA-EU-029 Skaloe 11−22 E 54−58 N

SJ-038 IOTA-EU-029 Nordholm 11−05 E 55−29 N

SJ-039 IOTA-EU-029 Roennen 11−04 E 55−31 N

SJ-040 IOTA-EU-029 Lindholm 11−48 E 55−44 N

SJ-041 IOTA-EU-029 Roenoe 11−50 E 55−44 N

SJ-042 IOTA-EU-029 Langoe south of Oroe 11−48 E 55−44 N

SJ-043 IOTA-EU-029 Oeksneholm 12−06 E 55−52 N

SJ-044 IOTA-EU-029 Alholm 11−53 E 55−54 N

SJ-045 IOTA-EU-029 Jyllinge Holme 12−04 E 55−45 N

SJ-046 IOTA-EU-029 Lilleoe 12−05 E 55−45 N

SJ-047 IOTA-EU-029 Studeholm 12−04 E 55−43 N

SJ-048 NO-IOTA Langoe 12−07 E 54−58 N

SJ-049 NO-IOTA Roennen 11−43 E 55−44 N

SJ-050 NO-IOTA Kaareholm 11−03 E 54−49 N

Bornholm

BO-001 IOTA EU-030 Bornholm 14−53 E 55−70 N

BO-002 IOTA EU-030 Christiansoe 15−11 E 55−19 N

BO-003 IOTA EU-030 Frederiksoe 15−11 E 55−19 N

Fyn

FY-001 IOTA EU-172 Fyn 10−28 E 55−14 N

FY-002 IOTA EU-172 Brandsoe 9−42 E 55−21 N

FY-003 IOTA EU-172 Baagoe 9−48 E 55−18 N

FY-004 IOTA EU-172 Illum, Horsehoved and Vigoe 10−06 E 55−08 N

FY-005 IOTA EU-172 Faenoe 9−41 E 55−29 N

FY-006 IOTA EU-172 Aebeloe, Draeet and Ejlinge 10−10 E 55−38 N

FY-007 IOTA EU-172 Toroe 9−58 E 55−15 N

FY-008 IOTA EU-172 Romsoe 10−47 E 55−30 N

FY-009 IOTA EU-172 Lyoe 10−09 E 55−02 N

FY-010 IOTA EU-172 Avernakoe 10−15 E 55−02 N

FY-011 IOTA EU-172 Drejoe 10−24 E 54−58 N

FY-012 IOTA EU-172 Skaroe 10−28 E 55−00 N

FY-013 IOTA EU-172 Hjortoe 10−29 E 54−57 N

FY-014 IOTA EU-172 Aeroe 10−23 E 54−52 N

FY-015 IOTA EU-172 Taasinge 10−35 E 55−00 N

FY-016 IOTA EU-172 Thuroe 10−41 E 55−2 N

FY-017 IOTA EU-172 Strynoe 10−36 E 54−54 N

FY-018 IOTA EU-172 Birkholm 10−30 E 54−55 N

FY-019 IOTA EU-172 Langeland 10−46 E 54−56 N

FY-020 IOTA EU-172 Bjoernoe 10−15 E 55−3 N

FY-021 IOTA EU-172 Sioe 10−41 E 54−57 N

FY-022 IOTA EU-172 Vigelsoe 10−27 E 55−28 N

FY-023 IOTA EU-172 Svelmoe (Big and Little) 10−19 E 55−2 N

FY-024 IOTA EU-172 Helnaes 10−00 E 55−08 N

FY-025 IOTA EU-172 Langoe 10−41 E 54−52 N

FY-026 IOTA EU-172 Frederiksoe 10−37 E 55−04 N

Jylland

JY-001 NO-IOTA Als 9−55 E 54−58 N

JY-002 IOTA EU-172 Barsoe 9−33 E 55−7 N

JY-003 IOTA EU-172 Aaroe 9−44 E 55−15 N

JY-004 NO-IOTA Store Okseoe 9−30 E 54−51 N

JY-005 NO-IOTA Lille Okseoe 9−30 E 54−51 N

JY-006 IOTA EU-172 Endelave 10−18 E 55−45 N

JY-007 IOTA EU-172 Hjarnoe 10−05 E 55−49 N

JY-008 IOTA EU-172 Samsoe 10−36 E 55−51 N

JY-009 IOTA EU-172 Tunoe 10−25 E 55−57 N

JY-010 NO-IOTA Alroe 10−03 E 55−51 N

JY-011 IOTA EU-172 Hjelm 10−48 E 56−08 N

JY-012 IOTA EU-172 Vejroe 10−45 E 55−56 N

JY-013 NO-IOTA Store Rotholm 09−11 E 56−42 N

JY-014 NO-IOTA Kalvoe 09−28 E 55−07 N

Nordlige Kattegat

NK-001 IOTA EU-088 Anholt 11−34 E 56−42 N

NK-002 Deleted Transfered til NJ-009

NK-003 IOTA EU-088 Laesoe 11−01 E 57−16 N

NK-004 IOTA EU-088 Nordre Roenner 10−55 E 57−21 N

NK-005 IOTA EU-088 Hornfiskroen 11−01 E 57−12 N

NK-006 IOTA EU-088 Borfeld 10−54 E 57−21 N

NK-007 IOTA EU-088 Soendre Roenner 10−55 E 57−11 N

Nordjylland

NJ-001 IOTA EU-171 Nordjylland 9−56 E 57−15 N

NJ-002 IOTA EU-171 Mors 8−44 E 56−48 N

NJ-003 IOTA EU-171 Fur 9−01 E 56−49 N

NJ-004 IOTA EU-171 Egholm 9−50 E 57−40 N

NJ-005 NO-IOTA Venoe 8−37 E 56−33 N

NJ-006 IOTA EU-171 Jegindoe 8−37 E 55−51 N

NJ-007 IOTA EU-171 Livoe 9−05 E 56−53 N

NJ-008 IOTA EU-171 Lindholm 8−32 E 56−42 N

NJ-009 IOTA EU-171 Hirsholm 10−36 E 57−29 N

NJ-010 IOTA EU-171 Fruens Holm 9−47 E 57−05 N

NJ-011 IOTA EU-171 Troldholme 9−23 E 57−02 N

NJ-012 NO-IOTA Kyoe Holm/Vaar Holm 9−33 E 57−00 N

NJ-013 NO-IOTA Klosterholm 9−36 E 56−59 N

NJ-014 NO-IOTA Roenholm 9−36 E 57−01 N

NJ-015 IOTA EU-171 Tagholme 9−49 E 57−04 N

NJ-016 NO-IOTA Hornsgaard Holm 9−30 E 57−01 N

NJ-017 IOTA EU-171 Borreholm 9−15 E 56−59 N

NJ-018 IOTA EU-171 Ageroe 8−34 E 56−43 N

Nord Soeen

NS-001 IOTA EU-125 Roemoe 8−30 E 55−8 N

NS-002 IOTA EU-125 Fanoe 8−25 E 55−24 N

NS-003 IOTA EU-125 Mandoe 8−33 E 55−16 N

NS-004 NO-IOTA Langli 8−18 E 55−30 N

NS-005 IOTA EU-125 Jordsand 8− 32 E 55−01 N

49 BALEARIC ISLANDS

Mallorca

MA−00	Mallorca	E−001
MA−01	Barcares	E−441
MA−02	Camp de Mar	E−222
MA−03	Castellet de Cala Murta	NV
MA−04	Colomer	E−142
MA−05	Conills	E−120
MA−06	Aucanada	E−140
MA−07	Isla de Soller	E−271
MA−08	Isla de la Torre	E−187
MA−09	Isla de Sa Caleta	E−188
MA−10	Isla de Sa Porrasa	E−124
MA−11	Isla d'en Salas	E−125
MA−12	Isla des Cabots	E−128
MA−13	Isla des Caragol	E−183
MA−14	Isla des Freu	NV
MA−15	Isla des Mig	NV
MA−16	Isla des Pontas	NV
MA−17	Isla des Porros	E−138
MA−18	Isla des Sech	E−123
MA−19	Dragonera	E−025
MA−20	El Toro	E−122
MA−21	Esculli de Dos Pans	NV
MA−22	Farallo d'Aubarca	E−194
MA−23	Farallo des Fred	E−133
MA−24	Farallons	E−223
MA−25	Formentor	E−141
MA−26	Galera	E−126
MA−27	Gavina	E−189
MA−28	Llarga	E−184
MA−29	Malgrats	E−121
MA−30	Mitjana	E−117
MA−31	Moltona	E−130
MA−32	Na Corberana	E−185
MA−33	Na Guardia	E−182
MA−34	Na Pelada	E−131
MA−35	Pantaleu	E−118
MA−36	S'Illot	E−267
MA−37	S'Illot	E−367
MA−38	Banco de Ibiza (Ses Bardines)	E−220
MA−39	Farallons del Cavall Bernat	E−144
MA−40	Toreto	E−225
MA−41	Illot de Cala Ferrera	E−230
MA−42	S'Estanyol	E−127
MA−43	Isla des Frares	E−129
MA−44	Illot N'Aguila	E−132

MA−45	Escull des Ras	E−134
MA−46	Forana	E−135
MA−47	Ca'n Barret	E−139
MA−48	S'Illa	E−148
MA−49	Escull des Pas	E−186
MA−50	S'Aguillot	E−226
MA−51	Redona	E−228
MA−52	Illot de Son Amer	E−231
MA−53	Els Calafats	E−270
MA−54	Farallo de Cala Gat	E−298
MA−55	Escull d'En Ron	E−356
MA−56	Escull d'En Pujol	E−357
MA−57	Es Falcons	E−423
MA−58	Penyes d'Egos	E−424
MA−59	Na Moragues	E−425
MA−60	Penyes de Cala Blanca	E−426
MA−61	Ses Llises	E−427
MA−62	Des Mort o Romana	E−428
MA−63	Des Gats	E−429
MA−64	Ses Aguiles	E−430
MA−65	Clot d'Es Moro	E−431
MA−66	Caramull de pedres	E−432
MA−67	Sa Torre	E−433
MA−68	Escull de Son Vent	E−434
MA−69	Illots de Can Climent	E−435
MA−70	Illot gros de Na Llarga	E−436
MA−71	Illot de Na Moltona	E−437
MA−72	L'Olla	E−438
MA−73	Batedura des Gegant	E−439
MA−74	Niu de S'Aguila	E−440
MA−75	La Cassereta	E−442
MA−76	Escull Na Lliteras	E−143
MA−77	La Foradada	E−119
MA−78	De Ses Roquetes	E−227
MA−79	Escull de Sa Plana	E−268
MA−80	Aigua Dolça	NV

Menorca

ME−00	Menorca	E−022
ME−01	Bledes	E−166
ME−02	Isla Cala Fontanelles	NV
ME−03	Colom	E−028
ME−04	Isla de Binicodrell	E−308
ME−05	Isla de l'Aire	E−027
ME−06	Isla de Ses Aguiles	E−157
ME−07	Isla de Ses Aguiles (Addaia)	E−282
ME−08	Isla de Ses Mones	NV
ME−09	Isla del Rei	E−168

ME-10	Isla d'en Tosqueta	E-287
ME-11	Isla des Porros	E-164
ME-12	Es Cobombrol	NV
ME-13	Escull de Binisafua	NV
ME-14	Escull de Cala Alcaufar	NV
ME-15	Escull d'en Marsal	E-169
ME-16	Escull de Sa Cudia	E-283
ME-17	Esculler des Colomar	NV
ME-18	Escullets	NV
ME-19	Escullets d'Addaia	NV
ME-20	Esculls de Fornells	NV
ME-21	Gran d'Addaia	E-156
ME-22	Illot de Cala Mesquida	E-285
ME-23	Illot de Na Joanassa	E-281
ME-24	Illot de Na Ponsa	NV
ME-25	Illots de Binibeca	E-278
ME-26	Lazareto	E-026
ME-27	NOT ASSIGNED	NV
ME-28	Petita d'Addaia	E-280
ME-29	Plana	E-167
ME-30	Porros	E-163
ME-31	Pregonda	E-165
ME-32	Ravells	E-162
ME-33	Sargantana	E-161
ME-34	Isla de la Judia	E-154
ME-35	Isla de las Picas	E-155
ME-36	Clot dels Ases	E-158
ME-37	Ofegats	E-159
ME-38	Tirant	E-160
ME-39	Nati	E-190
ME-40	Escull del Frances	E-191
ME-41	Isletas Carbo	E-192
ME-42	Illot de Binisafuller	E-193
ME-43	Isla des Cagaire	E-279
ME-44	Bombarda	E-284
ME-45	Portichol	E-314
ME-46	La Pino	E-219
ME-47	Els Escullots	E-286
ME-48	Arenal d'es Moro	E-294
ME-49	D'en Tortuga	E-295
ME-50	Na Fonda	E-296
ME-51	Carbone	E-297
ME-52	Illots de Favaritx	E-299
ME-53	Illots des Torn	E-300
ME-54	Es Faveto	E-301
ME-55	Es Brau	E-302
ME-56	D'es Coloms	E-303
ME-57	D'es Calo Fred	E-304

ME-58	D’es Bitlo	E-305
ME-59	Sa Galera (Ciutadella)	E-306
ME-60	Escull de Santandria	E-307
ME-61	Sa Galera (Alaior)	E-309
ME-62	Sa Creueta	E-310
ME-63	Illot d’en Variada	E-311
ME-64	Redons	E-312
ME-65	D’es Ferros	E-313
ME-66	Del Pilar	E-315
ME-67	Escull d’en Ginjoles	E-316
ME-68	Sa Barca	E-317

Ibiza

IB-00	Ibiza	E-023
IB-01	Bajel	E-276
IB-02	Bleda Gorra	E-275
IB-03	Bleda Plana	E-081
IB-04	Bosque	E-107
IB-05	Isla de Cala Salada	E-178
IB-06	Isla Caragole	E-111
IB-07	Cap d'en Bernat	E-215
IB-08	Conejera	E-029
IB-09	Isla d'Entrepenyes	NV
IB-10	Isla de l'Hort	E-099
IB-11	Isla de Port Roig	E-180
IB-12	Isla de Ses Rates	E-086
IB-13	Isla dels Penjats	E-110
IB-14	Isla d'en Caldes	E-104
IB-15	Isla d'en Mesquida	E-285
IB-16	Isla d'Es Cana	E-096
IB-17	El Escullet	E-272
IB-18	Es Daus Petit	E-360
IB-19	Escull de Cala d'Hort	E-181
IB-20	Escull de Punxes	NV
IB-21	Escull de Terra	NV
IB-22	Escull de S'Espertar	NV
IB-23	Escull de Tramontana	E-097
IB-24	Escull de Ses Caletes	NV
IB-25	Escull de Cap Llibrell	E-089
IB-26	Escull Vermell	
IB-27	Esponja	E-084
IB-28	Farallons	NV
IB-29	Frares	E-361
IB-30	Galera	E-274
IB-31	Hormigas	E-101
IB-32	Illots de Punta Grosa	E-176
IB-33	Llarga	E-436
IB-34	Malvi Gran	E-083

IB-35	Malvi Petit	NV
IB-36	Margalides	E-106
IB-37	Murada	E-105
IB-38	Na Bosc	E-408
IB-39	Negres d'Es Freus	E-217
IB-40	Negre Nord	E-359
IB-41	Negre Sur	E-100
IB-42	Redonda	E-092
IB-43	Sa Galera	E-095
IB-44	Sal Rossa	E-175
IB-45	S'Espartar	E-036
IB-46	Tagomago	E-030
IB-47	Vedra	E-108
IB-48	Vedranell	E-109
IB-49	Botafoch	E-088
IB-50	Llado	E-090
IB-51	El Caragolet	E-093
IB-52	Morellanet	E-094
IB-53	Els Cargolls	E-098
IB-54	Rande	E-102
IB-55	Mezquida	E-103
IB-56	La Barqueta	E-112
IB-57	Grande o Sta. Eulalia	E-091
IB-58	Escull del Pas	E-177
IB-59	Islote Payaret	E-179
IB-60	Matrinas	E-273
IB-61	Dau Gran	E-085
IB-62	Sabina	E-273
IB-63	S'Illeta	E-277
IB-64	Bleda Major	E-368

Formentera

FO-00	Formentera	E-024
FO-01	Isla de S'Aigo Dolsa	NV
FO-02	Isla de S'Alga	E-115
FO-03	Isla d'Es Fonoll Mari	NV
FO-04	Isla d'Es Porcs	E-113
FO-05	Isla d'Es Pouet	E-195
FO-06	Isla d'Es Pujol	E-116
FO-07	Gastabi	E-114
FO-08	Redonda	E-196
FO-09	S'Espalmador	E-031
FO-10	S'Espardell	E-032
FO-11	S'Espardello	E-216
FO-12	Torretes	E-082
FO-13	Tramontana	NV

Cabrera

CA−00	Cabrera	E−033
CA−01	Conillera	E−034
CA−02	Isla d'Es Fonoll	NV
CA−03	Isla de Ses Bledes	E−214
CA−04	Isla de Ses Rates	E−145
CA−05	Esponja	E−150
CA−06	Estell de Fora	E−147
CA−07	Estell des Dos Colls	NV
CA−08	Estell de Sa Taula	NV
CA−09	Estell Xapat	E−146
CA−10	Foradada	E−153
CA−11	Illot Foradada	E−269
CA−12	Illot Pla	E−367
CA−13	Imperial	E−148
CA−14	Na Redona	NV
CA−15	Plana	E−151
CA−16	Pobre	E−152
CA−17	S'Estell de S'Esclatasang	NV
CA−18	Escull de S’Escaleta	E−364
CA−19	Escull Sota−Aiguat	E−365
CA−20	Escull de Cala Estreta	E−366

50 - European Russia / 302 - Asiatic Russia

RRA	IOTA	Region	Group of Islands/Island names
			RR-01 BALTIC SEA group
RR-01-01	EU-117	LO	MALYY VYSOTSKIY Island
RR-01-02	EU-133	LO	BOLSHOY BEREZOVYY Island (incl. SEVERNYY BEREZOVYY, ZAPADNYY BEREZOVYY)
RR-01-03	EU-133	LO	MOSHCNYY Island (incl. MALYY, TYUTERS)
RR-01-04	EU-133	LO	GOGLAND Island
RR-01-05	EU-133	LO	RODSHER Island
RR-01-06	EU-133	SP	KOTLIN Island
RR-01-07	NON	KA	RYBACHIJ Island
RR-01-08	NON	SP	Northern Forts of Kronshtadt (Incl. TOTLEBEN and others)
RR-01-09	NON	SP	SEVERNYY FORT
RR-01-10	EU-133	LO	SESKAR (=SEYSKARI) Island
RR-01-11	EU-133	LO	VERPERLUDA Island
RR-01-12	NON	SP	Southern Forts of Kronshtadt (Incl. FORT MILUTIN, FORT PAVEL)
RR-01-13	NON	LO	POLOSARI Islands
RR-01-14	NON	LO	VYSOTSKIY Island
RR-01-15	NON	LO	KUBENSKIY Islands
RR-01-16	NON	LO	KRAYNIY Island
RR-01-17	EU-133	LO	REYMOSAR Islands
RR-01-18	NON	LO	STIRSUDDEN Islands (Incl. RIFOVYJ)
RR-01-19	NON	LO	DALNIY Island
RR-01-20	NON	KA	ZELENYY Island
RR-01-21	NON	KA	PRIBREZHNAYA KOSA Islands
RR-01-22	EU-133	LO	VIRGINY Island
RR-01-23	EU-133	LO	BOLSHOY TYUTERS Island
RR-01-24	EU-133	LO	MALYY TYUTERS Island
RR-01-25	NON	KA	DAMBA-9 (Incl. Damba-10)
RR-01-26	EU-133	LO	NERVA Island
RR-01-27	EU-133	LO	BOLSHOY FISKAR Island
RR-01-28	NON	KA	Islands group, close to Shtrale Ekke Cape (Incl. VETRYANOJ Is.)
RR-01-29	NON	KA	Islands group, close to Matrosovo city
RR-01-30	NON	KA	Kamyshevyj Is. (incl. islands satellites around)
RR-01-31	NON	LO	Grafskay Bay Islands (Incl. Grafskiye, Shepelevskiye)
			RR-02 WHITE SEA group
RR-02-01	EU-147	KL	KONDOSTROV Island
RR-02-02	EU-147	KL	BOLSHOY ZHUZHMUY Island (incl. MALYY ZHUZHMUY, SONOSROV – Not IOTA, SHUJOSTROV)
RR-02-03	NON	KL	IVANOVY LUDY Islands (Incl. MALEKHINO)
RR-02-04	EU-066	AR	SOLOVETSKIYE Islands (incl. SOLOVETSKIY, BOLSHOY MUKSALMA Isl)
RR-02-05	EU-153	AR	MUDYUGSKIY Islands (incl. GOLAYA KOSHKA)
RR-02-06	EU-153	AR	Islands of delta Severnay Dvina river (south) (Incl. LYASOMIN)
RR-02-07	EU-162	MU	OLENIY Island (Incl. MALYJ, RYASHKOV)
RR-02-08	EU-119	AR	MORZHOVETS Island
RR-02-09	EU-147	KL	RUSSKIJ KUZOV Island (incl. NEMETSKIJ KUZOV Island)
RR-02-10	EU-147	KL	BOL'SHOE KIMALISCHE Island
RR-02-11	EU-162	MU	GLOV Island (Incl. Yarmolets)
RR-02-12	EU-147	KL	RAZOSTROV Island
RR-02-13	NON	KL	DVINSKAYA LUDA Island
RR-02-14	EU-147	KL	SHUJOSTROV Island (Incl. Ravluda)
RR-02-15	EU-147	KL	SEVERNYY KOLOVAR Island
RR-02-16	EU-147	KL	PEZHOSTROV Island (Incl. Kishkin)
RR-02-17	EU-147	KL	VORONIY Island
RR-02-18	EU-066	AR	BOLSHOY ZAYACKIJ Island
RR-02-19	EU-162	MU	VLASOV Island
RR-02-20	EU-066	AR	ANZERSKIJ Island
RR-02-21	EU-147	KL	OSINKA Island
RR-02-22	EU-153	AR	SHOGLY Island (Incl. KIJ Island)
RR-02-23	EU-153	AR	ZHIZHIGINSKIY Island
RR-02-24	EU-147	KL	TIUNETS Island
RR-02-25	EU-147	KL	SALMA-LUDY Island
RR-02-26	EU-147	KL	BORSHOVTSIY Island
RR-02-27	NON	AR	Islands of delta Severnay Dvina river (east) (Incl. Golets)
RR-02-28	EU-153	AR	KOTKANO Island
RR-02-29	NON	KL	SUMOSTROV Island (Incl. Sosnovtsy Islands)
RR-02-30	NON	AR	Islands of delta Severnay Dvina river (central) (Incl. Kego)
RR-02-31	EU-162	MU	NAUMIKHA Island
RR-02-32	NON	KL	SONOSTROV Island
RR-02-33	EU-147	KL	MYAGOSTROV Island
RR-02-34	EU-147	KL	BEREZHNYE PARUSNITSY Islands
RR-02-35	EU-147	KL	YAK Island
RR-02-36	EU-153	AR	Islands of delta Severnay Dvina river (west)
RR-02-37	EU-147	KL	STUDENTCY Island
RR-02-38	EU-147	KL	YUJNY ROMBAK Island
RR-02-39	EU-161	MU	SOSNOVETS Island
RR-02-40	EU-147	KL	BOL`SHAYA NOHKALUDA Island
RR-02-41	EU-066	AR	TOPY Islands
RR-02-42	EU-153	AR	Islands of delta Severnay Dvina river (north)
RR-02-43	EU-147	KL	SEDELNYE Islands
RR-02-44	EU-147	KL	YUZHNYY KIL`YAK Island
RR-02-45	EU-147	KL	Islands of Kemskoy Bay (Incl. Gusinets etc)
RR-02-46	EU-147	KL	VYSOKAYA LUDA Island
RR-02-47	EU-147	KL	DVINSKAYA LUDA Island
RR-02-48	EU-147	KL	KISLUHI Islands
RR-02-49	EU-162	MU	VOL`OSTROV Island
RR-02-50	EU-147	KL	Islands form KINDO to the west to VYSOTSKYY Island
RR-02-51	EU-162	MU	VELIKYY Island (Incl. VELICHAIKHA)
RR-02-52	EU-147	KL	KAMOSTROV Island (Incl. ZELENAYA LUDA, etc)
RR-02-53	EU-147	KL	BOL`SHAYA SENNUHA Island
RR-02-54	EU-147	KL	PERHLUDA Island
RR-02-55	EU-147	KL	KUTUL`DA Island
RR-02-56	EU-147	KL	STEPANOVY LUDY Islands
RR-02-57	EU-147	KL	VORONII Islands
RR-02-58	EU-162	MU	MIKKOV Island
RR-02-59	EU-162	MU	VACHEV Island
RR-02-60	EU-162	MU	SREDNIE LUDY Islands
RR-02-61	EU-147	KL	LUSHOV Island
RR-02-62	EU-147	KL	PLOSKIE LUDY Islands
RR-02-63	EU-147	KL	GUBY CHUPA Islands (Incl. OLENIY)
RR-02-64	EU-147	KL	GUBY GRIDINA Islands (Incl. VYSOKIY)
RR-02-65	EU-147	KL	GUBY POPOVA Islands (Incl. LUDA BOLSHAYA VARBLUDA)
RR-02-66	EU-147	KL	KANDALAKSHSKOY Bay Islands (Incl. VERESOVKI Isl)
RR-02-67	EU-147	KL	BOLSHOY ROBYAK Island
RR-02-68	EU-147	KL	YAICHNAYA LUDA Island
RR-02-69	EU-153	AR	LESNAYA OSINKA Island

RR-02-70	EU-162	MU	KRESTOVYY Island
RR-02-71	EU-162	MU	LOMTISHNYY Islands (Incl. VOLEY Is.)
RR-02-72	EU-162	MU	TARASIHA Island
RR-02-73	EU-147	KL	CHERNETCKIY Island
RR-02-74	EU-147	KL	GUBY CHERNAYA Islands (Incl. OLENEVSKIY IS.)
RR-02-75	EU-147	KL	GUBY KIV Islands
RR-02-76	EU-147	KL	SAMLUDA (=MALAYA KOREPALKA) Island
RR-02-77	EU-147	KL	SOROKSKOY Bay Islands (Incl. UGLOVYE KORGI Is.)
RR-02-78	EU-153	AR	PULONETS Island
RR-02-79	EU-153	AR	NYAPA Island
RR-02-80	EU-153	AR	BAKLAN Island
RR-02-81	EU-153	AR	BOLSHOY KAINETS Island
RR-02-82	EU-153	AR	KHEDOSTROV Island
RR-02-83	NON	AR	LEKH-LUDA Island
RR-02-84	NON	AR	PASKANETS Island
RR-02-85	EU-147	KL	KOLICH`YA LUDA Island (BEREZOVETS Is.)
RR-02-86	EU-147	KL	BELAYA LUDA Islands
			RR-03 BARENTS SEA group
RR-03-01	EU-161	MU	LUMBOVSKIY Island
RR-03-02	EU-161	MU	KHARLOV Island
RR-03-03	EU-082	MU	KILDIN Island (incl. BOLSHOY OLENIY)
RR-03-04	EU-160	NO	KORGA Island (Incl. Kambalnitskiye Koshki Islands)
RR-03-05	EU-085	NO	KOLGUEV Island
RR-03-06	EU-188	NO	SENGEYSKIY Island
RR-03-07	EU-086	NO	DOLGIY Island
RR-03-08	EU-102	NO	GULYAEVSKIYE KOSHKI Islands (deleted, count till VII.92)
RR-03-09	EU-086	NO	MATVEEV Island
RR-03-10	EU-102	NO	DOLGIY Island (54°16E 68°48N)
RR-03-11	EU-102	NO	ZELENYY Island
RR-03-12	EU-102	NO	LOVETSKIJ Island (Incl. KASHIN)
RR-03-13	NON	NO	KOROVINSKOY GUBY Islands (Incl. Sanev)
RR-03-14	NON	NO	KOLOKOLKOVA GUBY Island (Incl. Rvanyy Isls.)
RR-03-15	EU-102	NO	CHAICHIJ Island
RR-03-16	NON	MU	TOROS Island
RR-03-17	NON	MU	SALNY Island
RR-03-18	NON	MU	BOL'SHOY VARLAMOV Island (Incl. Bol`shoy Gryaznyj)
RR-03-19	EU-082	MU	GAVRILOVSKIE Islands
RR-03-20	NON	MU	SREDNIE OLENII Islands
RR-03-21	EU-082	MU	BOL`SHOY OLENIY Island
RR-03-22	EU-082	MU	AINOVY Islands
RR-03-23	EU-086	NO	BOL`SHOY ZELENETS Island
RR-03-24	EU-160	NO	CHAICHIY Island
			RR-04 NOVAYA ZEMLYA
RR-04-01	EU-035	AR	YUZHNYJ (=SOUTHERN) Island
RR-04-02	EU-035	AR	SEVERNYJ (=NORTHERN) Island
RR-04-03	EU-035	AR	PUHOVYY Island
RR-04-04	EU-035	AR	MEJDUSHARSKYY Island
RR-04-05	EU-035	AR	PANKRAT`EVA Island
			RR-05 FRANZ JOSEF LAND
RR-05-01	EU-019	AR	RUDOLFA Island
RR-05-02	EU-019	AR	GALLYA Island (Incl. HEYSS)
RR-05-03	EU-019	AR	VICTORIA Island
RR-05-04	EU-019	AR	ZEMLYA GEORGA Island (Incl. ZEMLYA ALEKSANDRY, NORTBRUK)
RR-05-05	EU-019	AR	GRE'EM-BELL Island
			RR-06 KARA SEA group
RR-06-01	EU-086	NO	VAYGACH Island
RR-06-02	AS-089	YN	MARRESALSKIYE KOSHKI Islands
RR-06-03	AS-089	YN	SHARAPOVY KOSHKI Islands
RR-06-04	AS-083	YN	BELYY Island
RR-06-05	AS-083	YN	SHOKALSKOGO Island
RR-06-06	AS-083	YN	OLENIY Island
RR-06-07	AS-083	YN	VILKITSKOGO Island
RR-06-08	AS-005	TM	SIBIRYAKOVA Island
RR-06-09	AS-005	TM	DICKSON Islands
RR-06-10	NON	TM	Islands of delta Enisey river, Brekhovskiye Islands
RR-06-11	AS-068	TM	KAMENNYE Islands (Incl. Zapadnyy Kamennyy Island)
RR-06-12	AS-068	TM	PLAVNIKOVYYE Islands (incl. PODKOVA, KRUGLYY, PESKOVYY, ZVEROBOY, etc)
RR-06-13	AS-068	TM	KOLOSOVYKH Island
RR-06-14	AS-005	TM	SVERDRUP Island
RR-06-15	AS-087	TM	ARKTICHESKOGO INSTITUTA Islands (incl. BOLSHOY, SIDOROVA etc)
RR-06-16	AS-086	TM	IZVESTIY TS. I. K. Islands (incl. TROYNOY, POLOGIY, SERGEEVA etc)
RR-06-17	AS-057	TM	UEDINENIYA Island
RR-06-18	AS-050	TM	SERGEYA KIROVA Islands (incl. KIROVA, ISACHENKO, SLOZHNYY, etc)
RR-06-19	AS-121	TM	RUSSKIY Island
RR-06-20	AS-055	TM	VIZE Island
RR-06-21	AS-156	TM	USHAKOVA Island
RR-06-22	AS-054	TM	GEJBERGA Island (incl. ZAPADNYY (=WEST))
RR-06-23	AS-104	TM	NANSENA Island (Incl. Pravdy)
RR-06-24	AS-109	YN	NARECHI Island
RR-06-25	AS-109	YN	ERMAK Island
RR-06-26	AS-109	YN	SENOKOSNYE Islands
RR-06-27	AS-005	TM	MEDVEZHIJ Islands
RR-06-28	AS-068	TM	MONA islands (incl. KRAVKOVA, etc)
RR-06-29	EU-086	NO	MESTNYY Island
RR-06-30	EU-086	NO	Islands near Vaygach, Yugorsky Strait (Incl. STOROZHEVOJ)
RR-06-31	AS-109	YN	VUNSHING Island
RR-06-32	NON	TM	Islands in Enisei River Delta (Kazanskiye Is.)
RR-06-33	NON	TM	Islands in Enisei River Delta, Mininskie Islands
RR-06-34	NON	TM	Islands in Enisei River Delta, Nikandrovskie Islands
RR-06-35	NON	TM	Islands in Enisei River Delta, Deryabinskiye Islands
RR-06-36	NON	TM	Golchikha Island (Near Vorontsovo)
RR-06-37	NON	YN	Delta of Pur River Islands (Incl. Hebidyano, Hgarkamo, Naymo)
RR-06-38	AS-068	TM	LABIRINTOVYE Islands (Incl. CHAEK)
RR-06-39	AS-068	TM	MORZHOVA Island
			RR-07 SEVERNAYA ZEMLYA (NORTH LAND) group
RR-07-01	AS-042	TM	KOMSOMOLETS Island (Incl. Pioner)
RR-07-02	AS-042	TM	SEDOVA Archipelag (Incl. GOLOMYANNYY, SREDNIY)
RR-07-03	AS-042	TM	BOLSHEVIK Island
RR-07-04	AS-042	TM	OKTYABSKOY REVOLYUTSII Island
			RR-08 LAPTEV SEA group
RR-08-01	AS-042	TM	MALYY TAYMYR Island (incl. STAROKADOMSKOGO)
RR-08-02	AS-054	TM	KOMSOMOLSKOY PRAVDY Islands (incl. BOLSHOY, DEZHNEV, ZARYA)
RR-08-03	AS-063	TM	PETRA Islands (incl. ANDREYA, SEVERNYY, YUZHNYJ)
RR-08-04	AS-152	SH	BOL`SHOY BEGICHEV Island (incl. MALYY BEGICHEV, PREOBRAZHENIYA, PESCHANYY, etc)
RR-08-05	AS-082	SH	AEROS'YEMKI Islands (incl. SAMOLETA)
RR-08-06	AS-152	SH	Oleneksy Bay Islands

RR-08-07	AS-082	SH	DUNAY Islands (incl. CUBA, CUBA-ARYTA, AMERICA-CUBA-ARYTA)
RR-08-08	AS-082	SH	Buor-Haya Bay Islands
RR-08-09	AS-163	SH	Yansky Bay Islands (east part)
			RR-09 NEW SIBERIAN ISLANDS group
RR-09-01	AS-029	SH	BOL'SHOY LYAKHOVSKIY Island
RR-09-02	AS-028	SH	ANZHU Islands (incl. BELKOVSKIY, FADEEVSKYY, NOVAYA SIBIR, KOTELNYY, NANOSNYY, STRIZHEVA, NEIZVESTNYYE Islands, etc)
RR-09-03	AS-048	SH	DE LONGA Islands (incl. VILKITSKOGO, ZHOKHOVA, GENRIYETTY, ZHANNETTY, BENNETTA)
RR-09-04	AS-029	SH	STOLBOVOY Island
			RR-10 EAST SIBERIAN SEA group
RR-10-01	AS-164	SH	BOLSHOY FEDOROVSKIY Island (Incl. NEMKOV (DEREVYANNYY)
RR-10-02	AS-022	SH	MEDVEZHII (BEAR) Islands (incl. KRESTOVSKIY, PUSHKAREVA, LEONTYEVA, CHETYYREKHSTOLBOVOY)
RR-10-03	AS-070	SH	Islands of Kolyma Bay (Incl. GUSMP, KAMENKA)
RR-10-04	AS-038	CK	AYON Island (incl. RYYANRANOT)
RR-10-05	AS-174	CK	SHALAUROVA Island
RR-10-06	AS-027	CK	WRANGEL Island
RR-10-07	AS-038	CK	BOL`SHOY ROUTAN Islands
			RR-11 CHUKCHI SEA group
RR-11-01	AS-027	CK	GERAL'D Island
RR-11-02	AS-065	CK	Islands of Kolyuchinskaya bay (Incl. KOLYUCHIN)
RR-11-03	AS-065	CK	KARKARPKO Island
RR-11-04	AS-061	CK	RATMANOVA Island
RR-11-05	NON	CK	Islands Kel'mantagen and Tyynkurgin-Pil'khin laguns
			RR-12 BERING SEA group
RR-12-01	AS-092	CK	KOSA MEECHKYN Island (incl. BULOCHKA Isle)
RR-12-02	AS-071	CK	ARAKAMCHECHEN Island (incl. YYTTYGRAN, NUNEANGAN Isle, KYYNKAY Isle)
RR-12-03	AS-064	KY	KARAGINSKIY Island (incl. VERKHOTUROVA, PTICHIY Isle)
RR-12-04	AS-NEW	KY	BOGOSLOVA Island (incl. KEKUR, VITGENSHTEJNA)
RR-12-05	AS-095	KT	STARICHKOV Island
RR-12-06	AS-095	KT	UTASHUD Island (incl. GAVRYUSHKIN KAMEN' Isle, DVA KAMNYA Isles)
RR-12-07	AS-039	KT	KOMANDORSKIYE (= COMMANDER Islands) (incl. BERINGA, MEDNYJ, KRUGLYJ, ARIJ KAMEN', TOPORKOV)
RR-12-08	AS-095	KT	KRASHENINNIKOVA Island (incl. MORZHOVYY)
			RR-13 SEA OF OKHOTSK group
RR-13-01	AS-091	KY	PTICHIY Island
RR-13-02	AS-091	KY	ROVNYJ Island
RR-13-03	NON	KY	CHEMEIVYYTEGARTYYNUP Island
RR-13-04	AS-091	KY	TRETIY Island
RR-13-05	NEW	MG	Islands Shelekhova bay (Vnutrennyaya bay)
RR-13-06	NEW	MG	YAMSKIYE Islands (incl. MATYYKIL, ATYYKAN)
RR-13-07	AS-059	MG	SPAFARYEVA Island
RR-13-08	AS-044	HK	BOL'SHOY SHANTAR Island
RR-13-09	AS-114	HK	MENSHIKOVA Island
RR-13-10	AS-069	HK	IONY Island
RR-13-11	AS-172	HK	MALMINSKIYE Islands (incl. MOTUS (=MARKA) Isle, NANSIKAN Isle)
RR-13-12	AS-018	SL	SAKHALIN Island
RR-13-13	AS-018	SL	TYULENIY Island
RR-13-14	AS-142	KT	KAMBAL'NYJ Island (= TOPORKOV)
RR-13-15	AS-NEW	HK	NOVAYA INYA Island
RR-13-16	AS-059	MG	NEDORAZUMENIYA Island
RR-13-17	AS-059	MG	ZAV`YALOVA Island
			RR-14 BAY OF SAKHALIN group
RR-14-01	AS-114	HK	CHKALOV Island (incl. BAYDUKOV, MALYJ LANGAR)
RR-14-02	NON	HK	OREMIF Island
RR-14-03	NON	HK	CHASTNYE Islands
RR-14-04	NON	HK	Islands near Sovetskaya Gavan town
RR-14-05	NON	HK	Islands near Dyuanka Cape (Incl. TOKI Is.)
			RR-15 KURIL ISLANDS group
RR-15-01	AS-025	SL	PARAMUSHIR Island (incl. ATLASOVA, SHUMSHU, ONEKOTAN, SHIASHKATAN, ANTSIFIROVA, MAKANRUSHI, CHIRINKOTAN, KHARIMKOTAN, EKARMA etc)
RR-15-02	AS-025	SL	SIMUSHIR Island (incl. RAYKOKE, RYYPONKICHA, MATUA, RASSHUA, KETOY, USHUSHIR islands, etc)
RR-15-03	AS-025	SL	URUP Island (incl. CHERNYYE BRATYA Islands, BROUTONA, BRAT CHIRPOEV, CHIRPOY, PETUSHKOVA Isles, BLIZNETSYY Isles, etc)
RR-15-04	AS-025	SL	ITURUP Island
RR-15-05	AS-025	SL	KUNASHIR Island
RR-15-06	AS-062	SL	MALAYA KURILSKAYA GRYADA (=SMALL KURILE Islands) (incl. SHIKOTAN, POLONSKOGO, ZELENYY, TANFIL'EVA, ANUCHINA, YURIY, DEMINA Islands, LIS'I Isles, SHISHKI Isles, etc)
RR-15-07	AS-025	SH	RASSHUA Island (Incl. YANKICHA)
			RR-16 SEA OF JAPAN group
RR-16-01	AS-149	SL	MONERON Island
RR-16-02	AS-066	PK	RUSSKIY Island (incl. POPOVA, REYNIKE, RIKORDA, ENGEL'MA, LAVROVA, ZHELTUHIN)
RR-16-03	AS-066	PK	PUTYATINA Island (incl. ASCOL'D, TRAMBETSKOGO)
RR-16-04	AS-066	PK	RIMSKOGO-KORSAKOVA Islands (incl. DE-LIVRONA, SIBIRYAKOVA, BOL'SHOY PELIS, MATVEEVA, KLERKA, DURNOVO, ANTIPENKO, GIL'DEBRANDTA)
RR-16-05	AS-066	PK	FURUGEL'MA Islands
RR-16-06	AS-066	PK	NAKHODKA Bay Islands
RR-16-07	AS-066	PK	RIKORDA Island
RR-16-08	AS-066	PK	PETROV Island
RR-16-09	AS-066	PK	CHIHACHEV Island
RR-16-10	AS-066	PK	OPASNY Island
			RR-17 SEA OF AZOV group
RR-17-01	NON	KR	DOLGIY Islands
RR-17-02	NON	KR	EYSKAYA KOSA Island
RR-17-03	NON	KR	DELETE
RR-17-04	NON	RO	DELTA DONA Islands (incl. PEREBOYNNY, LEBYAZHIY, DJULKA, DRYGIN)
RR-17-05	NON	RO	ZELENYY Islands
RR-17-06	NON	RO	Islands OF LIGHTHOUSES AZOV-DON CANAL (incl. Isle of Pervogo stvora rear light)
			RR-18 CASPIAN SEA group
RR-18-01	NON	DA	TYULENIY Island
RR-18-02	NON	AO	ZUDEV Island
RR-18-03	NON	AO	Volga-Kaspiiskiq Channel Islands
RR-18-04	NON	AO	CHISTAYA BANKA Island
RR-18-05	NON	KM	MORSKOI IVAN KARAUL Island
RR-18-06	NON	KM	MORSKAYA CHAPURA Island
RR-18-07	NON	DA	CHECHEN` Island
RR-18-08	NON	AO	MALYJ ZHEMCHUZHNYY Island
RR-18-09	NON	DA	NORDOVY Island
RR-18-10	NON	AO	BLINOV Island (Incl. PESCHANY)
			RR-19 LAKE LADOGA group
RR-19-01	NON	LO	KONEVETC Island
RR-19-02	NON	KL	VALAAM Archipelago (incl. MANTSINSAARI, etc)
RR-19-03	NON	LO	OREKHOVY Island
RR-19-04	NON	LO	BOLSHOJ ZELENETS Island (incl. MALYJ ZELENETS, NOVYJ ZELENETS, etc)
RR-19-05	NON	LO	KAREDZHI Island
RR-19-06	NON	LO	NADEZHNYJ Island (incl. PTICHIY, IGOLKA)
RR-19-07	NON	LO	Pehmalahti Bay Islands
RR-19-08	NON	LO	TORPAKOV Island
RR-19-09	NON	KL	KIL`POLA Island (Incl. KHELOSARI Is.)
RR-19-10	NON	KL	SAROLANSARI Island
RR-19-11	NON	KL	PUTSARI Island
RR-19-12	NON	LO	SUHO Island

RR-19-13	NON	KL	MARKATSIMANSAARI Island
RR-19-14	NON	KL	TULOLANSAARI Island
RR-19-15	NON	KL	TEISYANSARI Island
RR-19-16	NON	KL	PUTKISAARI Island (Incl. OVECHIY SREDNIY Is.)
RR-19-17	NON	KL	MANTSINSAARI Island (Incl. HEJNYALUOTO Is.)
RR-19-18	NON	KL	LAUVATSARI Island
RR-19-19	NON	KL	KUHKA Island
RR-19-20	NON	KL	HEINYASENMA Islands
RR-19-21	NON	KL	VOSSINOINSARI Island
RR-19-22	NON	KL	MYUKERIKKYU Island
RR-19-23	NON	KL	PARGO Island
RR-19-24	NON	KL	DEDOVY Islands
RR-19-25	NON	KL	BOL`DHOY YAKOV Island (Incl. GACH Is.)
RR-19-26	NON	KL	KRESTOVYE Islands
RR-19-27	NON	KL	Uksunlahti Bay Islands (UKSUNLAHTI Islands)
RR-19-28	NON	KL	SODOMSKIE Islands
RR-19-29	NON	KL	Tenkasarenselkya bay islands (Incl. Tenkasari, Sikaluoto, YANISSARI, Kivisari)
RR-19-30	NON	KL	Khidenselkya bay islands (Incl. Pien-Suonsaari, SUR-SUONSAARI)
RR-19-31	NON	KL	VARPASARET Islands (Incl. MALYJ GORELYJ)
			RR-20 LAKE ONEGA group
RR-20-01	NON	KL	KIZHI Island (incl. VOLKOSTROV, etc)
RR-20-02	NON	KL	BOLSHOJ KLIMETSKY Island
RR-20-03	NON	KL	SUJSAR (= SUYSAR) Island (Incl. SHARDONSKIYE Isl.)
RR-20-04	NON	KL	IVANOVSKIE Islands
RR-20-05	NON	KL	NEGLINNY Island (incl. LOJ, etc)
RR-20-06	NON	KL	SOSNOVETS Island (Incl. Berezovye Ludy Isl.)
RR-20-07	NON	KL	SHAL`SKIE Islands (Incl. MIKHAYLOVETS)
RR-20-08	NON	KL	BRUSNO Island
RR-20-09	NON	KL	KONDOPOJSKAYA Bay Islands South (Incl. LAYV Is.)
RR-20-10	NON	KL	ZAYACH`I Islands (Incl. BEREZOVYE Isl.)
RR-20-11	NON	KL	GOLOMYANNY Island (Incl. BOLSHOY DEREVYANSKIY Is.)
RR-20-12	NON	KL	PALEOSTROV Islands (Incl. POROSTROV, PETROSTROV)
RR-20-13	NON	KL	PETRILO Island
RR-20-14	NON	KL	PAL`YAK Island
RR-20-15	NON	KL	UNOISKIE Islands (BEREZOVETS, SEVERNY KUZOVETS, MUDROSTROV, NOVAYA TONYA)
RR-20-16	NON	KL	TELCHI Islands (Incl. Gadij, Pedaj, Kamen Monak, Kudelnaya Luda)
RR-20-17	NON	KL	KONDOPOJSKAYA Bay Islands North (Incl. RASHE, Sunostrov, NIGRISH Is.)
RR-20-18	NON	KL	ILEM Island (Incl. SYAR Is.)
RR-20-19	NON	KL	LIPOVSKIE Islands (Incl. POPOV)
RR-20-20	NON	KL	UNITSKAYA Bay Islands (Incl. KOLGOSTROV)
RR-20-21	NON	KL	SOKOL`I Islands
RR-20-22	NON	KL	SOSNOVTSY Islands
RR-20-23	NON	KL	DEVICHIY Island
RR-20-24	NON	KL	PUHTINSKIE Islands
RR-20-25	NON	KL	KIL`OSTROV Island
RR-20-26	NON	KL	NIKONOV Island
RR-20-27	NON	KL	ANZHEPSKIE Islands
RR-20-28	NON	KL	HEDOSTROV Island
RR-20-29	NON	KL	Islands between Leinavolok Lighthouse and Kuriny Navalok Cape (Incl. VORONIY)
RR-20-30	NON	KL	LOSII Islands
RR-20-31	NON	KL	GURIYA Islands
RR-20-32	NON	KL	VASILISIN Island
RR-20-33	NON	KL	DIVI Islands (Incl. Orovnavolok)
RR-20-34	NON	KL	KALGOS Island (Incl. Kaynos, MEGOSTROV, Vablokostrov, Sidorov, SALOSTROV)
RR-20-35	NON	KL	Chelmuzhskoy Guby Islands (Incl. Birzhevoy)
			RR-21 LAKE BAIKAL group
RR-21-01	NON	IR	OLKHON Island
RR-21-02	NON	BU	BOLSHOY USHKANIY Island
RR-21-03	NON	BU	BOGUCHANSKIY Island
RR-21-04	NON	BU	CHAYACHIY Island
RR-21-05	NON	BU	YARKI Island
RR-21-06	NON	IR	IZHILHEY Island
RR-21-07	NON	BU	CHIVYRKUSKY Bay Islands (northen part)
RR-21-08	NON	BU	CHIVYRKUSKY Bay Islands (southern part)
RR-21-09	NON	BU	LISTVENNICHNY Island
RR-21-10	NON	IR	Islands of a strait the Maloe More South part (Incl. Ogoy, Zamogoy, Oltrek, Borga-Dagan, Sharga-Dagand Khubyn)
RR-21-11	NON	IR	Islands of Bay Mukhur (Incl. Bolshoy Tojnak, Malyj Tojnak, Tojnak, Khunuk)
RR-21-12	NON	IR	Islands of a strait the Maloe More North part (Incl. Edor, Kharantsy)
			RR-22 RYBINSK SEA group
RR-22-01	NON	VO	VAGANIKHA Island (incl. Ramennye (=Ramenskiy), Annino, Tolkach, Kargach, etc)
RR-22-02	NON	VO	RAMENSKY Island
RR-22-03	NON	YR	YURSHINSKIY Island
RR-22-04	NON	VO	SOROKOPYATYJ (= 45th) Island
RR-22-05	NON	VO	PLOSKOV Island
RR-22-06	NON	YR	GORKA Island
RR-22-07	NON	YR	ZAJACHIJ Island (Incl. Bol. Zelenyj, Mal. Zelenyj)
RR-22-08	NON	YR	SHUMAROVSKY Island (Incl. Svyatoj Mokh, Radovskij, Trasye)
RR-22-09	NON	VO	DEMIDIKHA Island (Incl. Silon, Borodavkin)
RR-22-10	NON	VO	CHAYACHIJ Island
RR-22-11	NON	VO	KHVOSHEVIK Island (Incl. Khmelevoj)
RR-22-12	NON	YR	DELETED (now RR-22-16)
RR-22-13	NON	YR	BABINSKIYE Islands
RR-22-14	NON	VO	TREKHGORKA Island
RR-22-15	NON	TV	KIRIKI Islands
RR-22-16	NON	YR	BREYTOVSKIYE Islands (aka BARSKIY)
RR-22-17	NON	VO	DMITRIEVSKY Island (Incl. Sosnovik)
RR-22-18	NON	TV	LESIN Island
RR-22-19	NON	YR	CENTRALNYJ Island
RR-22-20	NON	VO	ZAYACHIY Island
RR-22-21	NON	TV	PESCHANY Island
RR-22-22	NON	VO	KRASNYJ BOR Island (Incl. Rechnoy, Muraviynnyj)
			RR-23 LAKE CHUDSKOE-PSKOVSKOE group
RR-23-01	NON	PO	KAMENCA Island
RR-23-02	NON	PO	TALABSK Island
RR-23-03	NON	PO	KOLPINO Island
RR-23-04	NON	PO	PYPNO Island
RR-23-05	NON	PO	GORODETS Island (Inc. VORONIY Is.)
			RR-24 BLACK SEA group
RR-24-01	NON	KR	BOLSHOY UTRISH Island
RR-24-02	EU-185	KR	SUDZHUK Island
RR-24-03	EU-185	KR	KRUPENINA Island
RR-24-04	EU-185	KR	DZENDZIK Island
			RR-25 LAKE KUBANSKOE group (DELETED, COUNT for 1-st June 2001)
RR-25-01	NON	VO	SPAS KAMENNYJ (=KAMENKA) Island
			RR-26 KUYBYSHEVSKOYE VODOKHRANILISHCHE group
RR-26-01	NON	UL	KRASNOYARSKIY Island

RR-26-02	NON	SR	DAL'NYAYA DUBRAVA Island
RR-26-03	NON	SR	MURAVINYE Islands
RR-26-04	NON	UL	JULETTA Island
RR-26-05	NON	SR	DAMBA-48 Island
RR-26-06	NON	UL	BANNY Island
RR-26-07	NON	UL	PAL`TSINSKY Island
RR-26-08	NON	TA	TETYUSH Island
RR-26-09	NON	TA	BOLGARY Islands (Incl. KURALOVY Islands)
RR-26-10	NON	TA	KUYBYSHEV Back-water Islands (Incl. SEDOY)
RR-26-11	NON	TA	BUROVAYA STRELKA Island
RR-26-12	NON	TA	Islands between Kazan and Krasnaya Gorks (Incl. MARKIZ Island)
RR-26-13	NON	UL	STARAYA MAINA Islands
RR-26-14	NON	TA	Islands between Staraya Pristan and Atabaevo (Incl. PODLES`E (=LISIY) Island)
RR-26-15	NON	TA	STRELITSA Island
RR-26-16	NON	TA	KAMSKOE Mouth Islands (between Sakony and Chistopol) (Incl. KONSKAYA GRIVA Is.)
RR-26-17	NON	TA	Islands between Lebedino and Mokrye Kurnali (Incl. LEBEDINSKIY Island)
RR-26-18	NON	TA	KURALOVY Islands (Incl. SEMENOVSKIJ, MALINOVSKY)
RR-26-19	NON	TA	Sviyazhskij Island (Incl. SVIYAZHSK-GRAD, Sviyazhskiye Isl., Kosa Isl, Tatarskaya Griva Isl., Bolshoy)
RR-26-20	NON	TA	KRASNOVIDOVSKIY Island
RR-26-21	NON	TA	Islands near Maslovka (Incl. KABAN)
RR-26-22	NON	TA	KAMSKOE Mouth Islands (between Chistopol and Kamskie Polyany) (Incl. CHISTAY)

52 FAROER ISLANDS

F001	EU-018	Eysturoy
F002	EU-018	Bordoy
F003	EU-018	Fugloy
F004	EU-018	Hestur
F005	EU-018	Kalsoy
F006	EU-018	Koltur
F007	EU-018	Kunoy
F008	EU-018	Litla Dimun
F009	EU-018	Mykines
F010	EU-018	Nolsoy
F011	EU-018	Sandoy
F012	EU-018	Skuvoy
F013	EU-018	Stora Dimun
F014	EU-018	Streymoy
F015	EU-018	Suduroy
F016	EU-018	Svinoy
F017	EU-018	Vagoy
F018	EU-018	Vidoy

91 INDONESIA

No.	Province	Island Name	IOTA Ref
1	-	Jawa / Java	OC-021
2	-	Kalimantan / Borneo	OC-088
3	-	Papua / Irian Jaya	OC-034
4	-	Sulawesi / Celebes	OC-146
5	-	Sumatra	OC-143
6	Bali	Bali	OC-022
7	Bali	Batuabah	(OC-022)
8	Bali	Batubolong (Klungkung)	(OC-022)
9	Bali	Batujineng	(OC-022)
10	Bali	Batujineng Kandik	(OC-022)
11	Bali	Batukita	(OC-022)
12	Bali	Batumejineng	(OC-022)
13	Bali	Batupadasan	(OC-022)
14	Bali	Batupahet	(OC-022)
15	Bali	Batusepatu	(OC-022)
16	Bali	Batuserutan	(OC-022)
17	Bali	Batutemeling	(OC-022)
18	Bali	Biaha	(OC-022)
19	Bali	Burung (Jembrana)	(OC-022)
20	Bali	Ceningan	(OC-022)
21	Bali	Kalong (Jembrana)	(OC-022)
22	Bali	Kuan	(OC-022)
23	Bali	Lembongan	(OC-022)
24	Bali	Maimpang Selatan	(OC-022)
25	Bali	Maimpang Tengah	(OC-022)
26	Bali	Maimpang Utara	(OC-022)
27	Bali	Menjangan (Buleleng)	OC-022
28	Bali	Penida	OC-022
29	Bali	Selang	(OC-022)
30	Bali	Serangan	(OC-022)
31	Bangka Belitung	Aer (Belitung Timur)	(OC-144)
32	Bangka Belitung	Aikdarat	(OC-144)
33	Bangka Belitung	Airlabuh	(OC-144)
34	Bangka Belitung	Airmasin	(OC-144)
35	Bangka Belitung	Aji (Belitung - Selatnasik)	(OC-144)
36	Bangka Belitung	Aji (Belitung - Sijuk)	(OC-144)
37	Bangka Belitung	Akekusang	(OC-144)
38	Bangka Belitung	Anak (Belitung)	(OC-144)
39	Bangka Belitung	Anak Kalimambang	(OC-144)
40	Bangka Belitung	Anak Tiga	(OC-144)
41	Bangka Belitung	Anakaik	(OC-144)
42	Bangka Belitung	Anakkeleang Barat	(OC-144)
43	Bangka Belitung	Anakkeleang Timur	(OC-144)
44	Bangka Belitung	Asau	(OC-144)
45	Bangka Belitung	Aur (Belitung)	(OC-144)
46	Bangka Belitung	Ayam Besar	(OC-144)
47	Bangka Belitung	Ayam Kecil	(OC-144)
48	Bangka Belitung	Baginda Selatan	(OC-144)
49	Bangka Belitung	Baginda Tengah	(OC-144)
50	Bangka Belitung	Baginda Timur	(OC-144)
51	Bangka Belitung	Baginda Utara	(OC-144)
52	Bangka Belitung	Baguk (Belitung)	(OC-144)
53	Bangka Belitung	Bakau (Belitung Timur)	(OC-144)
54	Bangka Belitung	Bakau (Belitung)	(OC-144)
55	Bangka Belitung	Bakaujao	(OC-144)
56	Bangka Belitung	Bakung (Bangka)	(OC-144)
57	Bangka Belitung	Bangau (Bangka Barat)	(OC-144)
58	Bangka Belitung	Bangka	OC-144
59	Bangka Belitung	Bangkai	(OC-144)
60	Bangka Belitung	Basarbegunung	(OC-144)

61	Bangka Belitung	Basartenga	(OC-144)
62	Bangka Belitung	Batu Bedaun	(OC-144)
63	Bangka Belitung	Batuacok	(OC-144)
64	Bangka Belitung	Batuaji	(OC-144)
65	Bangka Belitung	Batuakek	(OC-144)
66	Bangka Belitung	Batualoy	(OC-144)
67	Bangka Belitung	Batuamoy	(OC-144)
68	Bangka Belitung	Batuampar	(OC-144)
69	Bangka Belitung	Batuatuat	(OC-144)
70	Bangka Belitung	Batubangali	(OC-144)
71	Bangka Belitung	Batubawok	(OC-144)
72	Bangka Belitung	Batubedaun (Bangka - Simpang Rimba)	(OC-144)
73	Bangka Belitung	Batubedaun (Bangka - Sungai Liat)	(OC-144)
74	Bangka Belitung	Batubedaun (Bangka Barat)	(OC-144)
75	Bangka Belitung	Batubedaun (Belitung Timur)	(OC-144)
76	Bangka Belitung	Batubedil	(OC-144)
77	Bangka Belitung	Batubelacan (Bangka Barat)	(OC-144)
78	Bangka Belitung	Batubelacan (Bangka)	(OC-144)
79	Bangka Belitung	Batubelayar (Belitung)	(OC-144)
80	Bangka Belitung	Batubelembang	(OC-144)
81	Bangka Belitung	Batubelilik	(OC-144)
82	Bangka Belitung	Batubelunjung	(OC-144)
83	Bangka Belitung	Batubenting	(OC-144)
84	Bangka Belitung	Batuberenguh	(OC-144)
85	Bangka Belitung	Batuberigak	(OC-144)
86	Bangka Belitung	Batubetingjabik	(OC-144)
87	Bangka Belitung	Batubulur	(OC-144)
88	Bangka Belitung	Batubundek	(OC-144)
89	Bangka Belitung	Batubuntal (Bangka)	(OC-144)
90	Bangka Belitung	Batubunter	(OC-144)
91	Bangka Belitung	Batuburok	(OC-144)
92	Bangka Belitung	Batudatek	(OC-144)
93	Bangka Belitung	Batudinding	(OC-144)
94	Bangka Belitung	Batugaja	(OC-144)
95	Bangka Belitung	Batugajah (Bangka)	(OC-144)
96	Bangka Belitung	Batugerude	(OC-144)
97	Bangka Belitung	Batuguntur	(OC-144)
98	Bangka Belitung	Batuhitam (Bangka)	(OC-144)
99	Bangka Belitung	Batuitam (Belitung Timur - Dendang)	(OC-144)
100	Bangka Belitung	Batuitam (Belitung Timur - Gantung)	(OC-144)
101	Bangka Belitung	Batukarang	(OC-144)
102	Bangka Belitung	Batukecipai	(OC-144)
103	Bangka Belitung	Batukedaun	(OC-144)
104	Bangka Belitung	Batukelapa (Bangka Barat)	(OC-144)
105	Bangka Belitung	Batukelawai Selatan	(OC-144)
106	Bangka Belitung	Batukelawai Utara	(OC-144)
107	Bangka Belitung	Batukelayang	(OC-144)
108	Bangka Belitung	Batukerak	(OC-144)
109	Bangka Belitung	Batukeruntong	(OC-144)
110	Bangka Belitung	Batukodok	(OC-144)
111	Bangka Belitung	Batukopiah	(OC-144)
112	Bangka Belitung	Batukuala	(OC-144)
113	Bangka Belitung	Batukumbang	(OC-144)
114	Bangka Belitung	Batukurakura (Bangka Barat)	(OC-144)
115	Bangka Belitung	Batulayar (Bangka Barat)	(OC-144)
116	Bangka Belitung	Batulebar	(OC-144)
117	Bangka Belitung	Batuludai	(OC-144)
118	Bangka Belitung	Batumalang (Belitung - Membalong)	(OC-144)
119	Bangka Belitung	Batumalang (Belitung - Selatnasik)	(OC-144)
120	Bangka Belitung	Batumalang (Belitung Timur)	(OC-144)
121	Bangka Belitung	Batumalangbabi	(OC-144)

122	Bangka Belitung	Batumalangkila	(OC-144)
123	Bangka Belitung	Batumalangrakit	(OC-144)
124	Bangka Belitung	Batumalangtanjungpiatu	(OC-144)
125	Bangka Belitung	Batumelintang	(OC-144)
126	Bangka Belitung	Batumerapat	(OC-144)
127	Bangka Belitung	Batumerlang (Bangka Barat)	(OC-144)
128	Bangka Belitung	Batumerlang (Bangka)	(OC-144)
129	Bangka Belitung	Batumerlang Darat	(OC-144)
130	Bangka Belitung	Batumerudangan	(OC-144)
131	Bangka Belitung	Batun	(OC-144)
132	Bangka Belitung	Batunek	(OC-144)
133	Bangka Belitung	Batunekakek	(OC-144)
134	Bangka Belitung	Batunekibit	(OC-144)
135	Bangka Belitung	Batuneksauya	(OC-144)
136	Bangka Belitung	Batungampar	(OC-144)
137	Bangka Belitung	Batununggal	(OC-144)
138	Bangka Belitung	Batupait	(OC-144)
139	Bangka Belitung	Batupakau	(OC-144)
140	Bangka Belitung	Batupandan	(OC-144)
141	Bangka Belitung	Batupandek	(OC-144)
142	Bangka Belitung	Batupanel	(OC-144)
143	Bangka Belitung	Batupangpang	(OC-144)
144	Bangka Belitung	Batupanjang	(OC-144)
145	Bangka Belitung	Batupayung (Bangka Barat)	(OC-144)
146	Bangka Belitung	Batupecah	(OC-144)
147	Bangka Belitung	Batupenyuk	(OC-144)
148	Bangka Belitung	Batuperahu	(OC-144)
149	Bangka Belitung	Batuperapera	(OC-144)
150	Bangka Belitung	Batupulas	(OC-144)
151	Bangka Belitung	Batupute	(OC-144)
152	Bangka Belitung	Baturiung	(OC-144)
153	Bangka Belitung	Baturoti	(OC-144)
154	Bangka Belitung	Baturusa	(OC-144)
155	Bangka Belitung	Baturusak	(OC-144)
156	Bangka Belitung	Batusairin	(OC-144)
157	Bangka Belitung	Batuseribu	(OC-144)
158	Bangka Belitung	Batuserincong	(OC-144)
159	Bangka Belitung	Batuspit	(OC-144)
160	Bangka Belitung	Batusuaklumpur	(OC-144)
161	Bangka Belitung	Batutambun	(OC-144)
162	Bangka Belitung	Batutangka	(OC-144)
163	Bangka Belitung	Batutanjung (Bangka)	(OC-144)
164	Bangka Belitung	Batutenam	(OC-144)
165	Bangka Belitung	Batuteripang	(OC-144)
166	Bangka Belitung	Batutiga (Bangka Barat)	(OC-144)
167	Bangka Belitung	Batutigetukuk	(OC-144)
168	Bangka Belitung	Batutinde	(OC-144)
169	Bangka Belitung	Batutinggi	(OC-144)
170	Bangka Belitung	Batutiung (Bangka Barat)	(OC-144)
171	Bangka Belitung	Batutrumbu	(OC-144)
172	Bangka Belitung	Batutugang	(OC-144)
173	Bangka Belitung	Batutunggal (Bangka Barat)	(OC-144)
174	Bangka Belitung	Batuudang	(OC-144)
175	Bangka Belitung	Batuujungbeting	(OC-144)
176	Bangka Belitung	Batuular	(OC-144)
177	Bangka Belitung	Bayan (Bangka)	(OC-144)
178	Bangka Belitung	Bayan (Belitung Timur)	(OC-144)
179	Bangka Belitung	Bayan (Belitung)	(OC-144)
180	Bangka Belitung	Bebuar	(OC-144)
181	Bangka Belitung	Bedegum	(OC-144)
182	Bangka Belitung	Begedung	(OC-144)

183	Bangka Belitung	Bekukor	(OC-144)
184	Bangka Belitung	Belitung	OC-144
185	Bangka Belitung	Belukut	(OC-144)
186	Bangka Belitung	Bembang (Bangka Barat)	(OC-144)
187	Bangka Belitung	Berlian	(OC-144)
188	Bangka Belitung	Berukik Darat	(OC-144)
189	Bangka Belitung	Berukik Laut	(OC-144)
190	Bangka Belitung	Berukik Tengah	(OC-144)
191	Bangka Belitung	Berumput	(OC-144)
192	Bangka Belitung	Besar (Bangka)	(OC-144)
193	Bangka Belitung	Betangan	(OC-144)
194	Bangka Belitung	Bidadari (Bangka)	(OC-144)
195	Bangka Belitung	Bira	(OC-144)
196	Bangka Belitung	Blatok	(OC-144)
197	Bangka Belitung	Buku Limau	(OC-144)
198	Bangka Belitung	Bukulimau	(OC-144)
199	Bangka Belitung	Buntar (Belitung)	(OC-144)
200	Bangka Belitung	Buronggantong	(OC-144)
201	Bangka Belitung	Burung (Bangka)	(OC-144)
202	Bangka Belitung	Burung (Belitung)	(OC-144)
203	Bangka Belitung	Buta	(OC-144)
204	Bangka Belitung	Campangkemudi	(OC-144)
205	Bangka Belitung	Celagen	(OC-144)
206	Bangka Belitung	Ceparcepur	(OC-144)
207	Bangka Belitung	Ceper	(OC-144)
208	Bangka Belitung	Cina (Belitung)	(OC-144)
209	Bangka Belitung	Damayan	(OC-144)
210	Bangka Belitung	Danto	(OC-144)
211	Bangka Belitung	Dapur (Bangka)	(OC-144)
212	Bangka Belitung	Dapur Kecil	(OC-144)
213	Bangka Belitung	Daun	(OC-144)
214	Bangka Belitung	Dokan	(OC-144)
215	Bangka Belitung	Genting (Belitung)	(OC-144)
216	Bangka Belitung	Gersik	(OC-144)
217	Bangka Belitung	Gresik (Belitung Timur)	(OC-144)
218	Bangka Belitung	Gusongairmasin	(OC-144)
219	Bangka Belitung	Gusongamer	(OC-144)
220	Bangka Belitung	Gusongare	(OC-144)
221	Bangka Belitung	Gusongbatuitam	(OC-144)
222	Bangka Belitung	Gusongbende	(OC-144)
223	Bangka Belitung	Gusongbende Duak	(OC-144)
224	Bangka Belitung	Gusongbende Tige	(OC-144)
225	Bangka Belitung	Gusongbugis	(OC-144)
226	Bangka Belitung	Gusongcampangkemudi	(OC-144)
227	Bangka Belitung	Gusongmataris	(OC-144)
228	Bangka Belitung	Gusongmeriam	(OC-144)
229	Bangka Belitung	Gusongpangau	(OC-144)
230	Bangka Belitung	Gusongparak	(OC-144)
231	Bangka Belitung	Gusongpelanduk	(OC-144)
232	Bangka Belitung	Gusongpulauaer	(OC-144)
233	Bangka Belitung	Gusongputri	(OC-144)
234	Bangka Belitung	Gusongru'	(OC-144)
235	Bangka Belitung	Gusongsampai	(OC-144)
236	Bangka Belitung	Gusongsekunyit	(OC-144)
237	Bangka Belitung	Gusongtere	(OC-144)
238	Bangka Belitung	Gusongtiangpal	(OC-144)
239	Bangka Belitung	Gusung Asam	(OC-144)
240	Bangka Belitung	Gusung Barat	(OC-144)
241	Bangka Belitung	Gusung Timur	(OC-144)
242	Bangka Belitung	Gusungasam	(OC-144)
243	Bangka Belitung	Gusunggurak	(OC-144)

244	Bangka Belitung	Gusungketugar	(OC-144)
245	Bangka Belitung	Gusungmadok	(OC-144)
246	Bangka Belitung	Gusungmeriam	(OC-144)
247	Bangka Belitung	Hakok	(OC-144)
248	Bangka Belitung	Hantu (Bangka)	(OC-144)
249	Bangka Belitung	Ibul (Bangka)	(OC-144)
250	Bangka Belitung	Ipil (Belitung Timur)	(OC-144)
251	Bangka Belitung	Kalambau	(OC-144)
252	Bangka Belitung	Kalangbau	(OC-144)
253	Bangka Belitung	Kalimambang	(OC-144)
254	Bangka Belitung	Kambing (Bangka Barat)	(OC-144)
255	Bangka Belitung	Kampak	(OC-144)
256	Bangka Belitung	Kapal (Belitung)	(OC-144)
257	Bangka Belitung	Karangabang	(OC-144)
258	Bangka Belitung	Karangbeling	(OC-144)
259	Bangka Belitung	Karangbelukut	(OC-144)
260	Bangka Belitung	Karangberhala	(OC-144)
261	Bangka Belitung	Karangbetere	(OC-144)
262	Bangka Belitung	Karangempang	(OC-144)
263	Bangka Belitung	Karanggosongantu	(OC-144)
264	Bangka Belitung	Karanggusongjong	(OC-144)
265	Bangka Belitung	Karangkera Barat	(OC-144)
266	Bangka Belitung	Karangkera Selatan	(OC-144)
267	Bangka Belitung	Karangkera Tengah	(OC-144)
268	Bangka Belitung	Karangkera Timur	(OC-144)
269	Bangka Belitung	Karangkera Utara	(OC-144)
270	Bangka Belitung	Karanglampu	(OC-144)
271	Bangka Belitung	Karanglesong	(OC-144)
272	Bangka Belitung	Karangmalang	(OC-144)
273	Bangka Belitung	Karangmandi	(OC-144)
274	Bangka Belitung	Karangmelanau	(OC-144)
275	Bangka Belitung	Karangnamak Jaoh	(OC-144)
276	Bangka Belitung	Karangnamak Pinggir	(OC-144)
277	Bangka Belitung	Karangpahat	(OC-144)
278	Bangka Belitung	Karangpanjang	(OC-144)
279	Bangka Belitung	Karangpayung	(OC-144)
280	Bangka Belitung	Karangpering	(OC-144)
281	Bangka Belitung	Karangpesambung Selatan	(OC-144)
282	Bangka Belitung	Karangpesambung Timur	(OC-144)
283	Bangka Belitung	Karangpesambung Utara	(OC-144)
284	Bangka Belitung	Karangrakit	(OC-144)
285	Bangka Belitung	Karangraya	(OC-144)
286	Bangka Belitung	Karangsiadung	(OC-144)
287	Bangka Belitung	Karangtambang	(OC-144)
288	Bangka Belitung	Karangtelagapahat Selatan	(OC-144)
289	Bangka Belitung	Karangtelagapahat Utara	(OC-144)
290	Bangka Belitung	Karangtembaga	(OC-144)
291	Bangka Belitung	Karangtempuling Barat	(OC-144)
292	Bangka Belitung	Karangtempuling Timur	(OC-144)
293	Bangka Belitung	Karangtigepulo	(OC-144)
294	Bangka Belitung	Kayuanak	(OC-144)
295	Bangka Belitung	Kayuanak Selatan	(OC-144)
296	Bangka Belitung	Kayuanak Utara	(OC-144)
297	Bangka Belitung	Kebatu	OC-144
298	Bangka Belitung	Kebiang	(OC-144)
299	Bangka Belitung	Kecil (Bangka)	(OC-144)
300	Bangka Belitung	Kelapan	(OC-144)
301	Bangka Belitung	Kelape Barat	(OC-144)
302	Bangka Belitung	Kelape Tengah	(OC-144)
303	Bangka Belitung	Kelape Timur	(OC-144)
304	Bangka Belitung	Kelasa	(OC-144)

305	Bangka Belitung	Kelayang (Belitung)	(OC-144)
306	Bangka Belitung	Keleang	(OC-144)
307	Bangka Belitung	Kelebong	(OC-144)
308	Bangka Belitung	Kelemar	(OC-144)
309	Bangka Belitung	Kelemuak	(OC-144)
310	Bangka Belitung	Keluang (Belitung Timur)	(OC-144)
311	Bangka Belitung	Kembong	(OC-144)
312	Bangka Belitung	Kemuja	(OC-144)
313	Bangka Belitung	Kemuja Kecil	(OC-144)
314	Bangka Belitung	Kenek	(OC-144)
315	Bangka Belitung	Kennedy	OC-144
316	Bangka Belitung	Kera'	(OC-144)
317	Bangka Belitung	Kerak	(OC-144)
318	Bangka Belitung	Keran	(OC-144)
319	Bangka Belitung	Kerdendang	(OC-144)
320	Bangka Belitung	Kerengan Gede	(OC-144)
321	Bangka Belitung	Kerengan Kecik	(OC-144)
322	Bangka Belitung	Kerenggan	(OC-144)
323	Bangka Belitung	Ketapang	(OC-144)
324	Bangka Belitung	Ketawai	(OC-144)
325	Bangka Belitung	Ketugar	(OC-144)
326	Bangka Belitung	Kimar	(OC-144)
327	Bangka Belitung	Klirim	(OC-144)
328	Bangka Belitung	Krasak Darat	(OC-144)
329	Bangka Belitung	Krasak Laut	(OC-144)
330	Bangka Belitung	Kuale (Belitung Timur)	(OC-144)
331	Bangka Belitung	Kuale (Belitung)	(OC-144)
332	Bangka Belitung	Kuil	(OC-144)
333	Bangka Belitung	Kuyung	(OC-144)
334	Bangka Belitung	Langer	(OC-144)
335	Bangka Belitung	Lapar	(OC-144)
336	Bangka Belitung	Lengkuas (Bangka Barat)	(OC-144)
337	Bangka Belitung	Lengkuas (Belitung)	(OC-144)
338	Bangka Belitung	Lepar	OC-144
339	Bangka Belitung	Liat	OC-144
340	Bangka Belitung	Limausering	(OC-144)
341	Bangka Belitung	Lindung Darat	(OC-144)
342	Bangka Belitung	Lindung Laut	(OC-144)
343	Bangka Belitung	Lisum (Bangka Barat)	(OC-144)
344	Bangka Belitung	Lisum (Bangka)	(OC-144)
345	Bangka Belitung	Long	(OC-144)
346	Bangka Belitung	Lutong	(OC-144)
347	Bangka Belitung	Lutung (Bangka)	(OC-144)
348	Bangka Belitung	Malang Besar	(OC-144)
349	Bangka Belitung	Malangarak	(OC-144)
350	Bangka Belitung	Malangbegedung	(OC-144)
351	Bangka Belitung	Malangbelayar	(OC-144)
352	Bangka Belitung	Malangduyak	(OC-144)
353	Bangka Belitung	Malangduyung	(OC-144)
354	Bangka Belitung	Malangguntur	(OC-144)
355	Bangka Belitung	Malanghiu	(OC-144)
356	Bangka Belitung	Malangkitaer	(OC-144)
357	Bangka Belitung	Malangpelepes	(OC-144)
358	Bangka Belitung	Malangpenyu	(OC-144)
359	Bangka Belitung	Malangtunggal	(OC-144)
360	Bangka Belitung	Malangtut	(OC-144)
361	Bangka Belitung	Mapat (Bangka Barat)	(OC-144)
362	Bangka Belitung	Marai	(OC-144)
363	Bangka Belitung	Massalema	(OC-144)
364	Bangka Belitung	Medang (Bangka Barat)	(OC-144)
365	Bangka Belitung	Medang (Bangka)	(OC-144)

366	Bangka Belitung	Melala	(OC-144)
367	Bangka Belitung	Melidang	(OC-144)
368	Bangka Belitung	Mempali	(OC-144)
369	Bangka Belitung	Memperak	(OC-144)
370	Bangka Belitung	Memperang	(OC-144)
371	Bangka Belitung	Mempunai	(OC-144)
372	Bangka Belitung	Mendanau	OC-144
373	Bangka Belitung	Menduluk	(OC-144)
374	Bangka Belitung	Mengkubung (Bangka)	(OC-144)
375	Bangka Belitung	Mengkudu (Bangka)	(OC-144)
376	Bangka Belitung	Mengkukong	(OC-144)
377	Bangka Belitung	Mentangor	(OC-144)
378	Bangka Belitung	Mentarak	(OC-144)
379	Bangka Belitung	Menterus (Belitung Timur)	(OC-144)
380	Bangka Belitung	Mentigi (Bangka Barat)	(OC-144)
381	Bangka Belitung	Mentigi (Bangka)	(OC-144)
382	Bangka Belitung	Mentikus	(OC-144)
383	Bangka Belitung	Merak (Belitung)	(OC-144)
384	Bangka Belitung	Meranai	(OC-144)
385	Bangka Belitung	Meriam (Belitung Timur)	(OC-144)
386	Bangka Belitung	Mirang	(OC-144)
387	Bangka Belitung	Mondong	(OC-144)
388	Bangka Belitung	Muara Duo	(OC-144)
389	Bangka Belitung	Muarabayan	(OC-144)
390	Bangka Belitung	Mundo	(OC-144)
391	Bangka Belitung	Naduk	(OC-144)
392	Bangka Belitung	Nanas Besar (Bangka Barat)	(OC-144)
393	Bangka Belitung	Nanas Kecil (Bangka Barat)	(OC-144)
394	Bangka Belitung	Nangka (Bangka Tengah)	(OC-144)
395	Bangka Belitung	Nangka (Belitung Timur)	(OC-144)
396	Bangka Belitung	Nasik	(OC-144)
397	Bangka Belitung	Nepi	(OC-144)
398	Bangka Belitung	Obi (Belitung Timur)	(OC-144)
399	Bangka Belitung	Padi (Bangka)	(OC-144)
400	Bangka Belitung	Paku (Bangka)	(OC-144)
401	Bangka Belitung	Pakuk	(OC-144)
402	Bangka Belitung	Pangau	(OC-144)
403	Bangka Belitung	Panjang (Bangka)	(OC-144)
404	Bangka Belitung	Panjang (Bangka Tengah)	(OC-144)
405	Bangka Belitung	Panjang (Belitung Timur)	(OC-144)
406	Bangka Belitung	Panjang (Belitung)	(OC-144)
407	Bangka Belitung	Pebirik	(OC-144)
408	Bangka Belitung	Pegadoran	(OC-144)
409	Bangka Belitung	Pekandis	(OC-144)
410	Bangka Belitung	Pelemah	(OC-144)
411	Bangka Belitung	Pelepes	(OC-144)
412	Bangka Belitung	Pemain	(OC-144)
413	Bangka Belitung	Pemulut	(OC-144)
414	Bangka Belitung	Pemulutan Gede	(OC-144)
415	Bangka Belitung	Pemulutan Kecik	(OC-144)
416	Bangka Belitung	Penaga	(OC-144)
417	Bangka Belitung	Penanas	(OC-144)
418	Bangka Belitung	Pengapit Gede	(OC-144)
419	Bangka Belitung	Pengapit Kecik	(OC-144)
420	Bangka Belitung	Penyamuk	(OC-144)
421	Bangka Belitung	Penyusuk (Bangka)	(OC-144)
422	Bangka Belitung	Pergam (Bangka)	(OC-144)
423	Bangka Belitung	Perut (Bangka Barat)	(OC-144)
424	Bangka Belitung	Perut (Belitung)	(OC-144)
425	Bangka Belitung	Pesambung	(OC-144)
426	Bangka Belitung	Pesemut	(OC-144)

427	Bangka Belitung	Petianak	(OC-144)
428	Bangka Belitung	Piling (Belitung)	(OC-144)
429	Bangka Belitung	Pipit	(OC-144)
430	Bangka Belitung	Pluntang Besar	(OC-144)
431	Bangka Belitung	Pluntang Kecil	(OC-144)
432	Bangka Belitung	Pongok (Bangka)	(OC-144)
433	Bangka Belitung	Pongok Anak	(OC-144)
434	Bangka Belitung	Pongok Riseng	(OC-144)
435	Bangka Belitung	Punai (Bangka Barat)	(OC-144)
436	Bangka Belitung	Punai (Bangka)	(OC-144)
437	Bangka Belitung	Punai (Belitung Timur)	(OC-144)
438	Bangka Belitung	Punggur	(OC-144)
439	Bangka Belitung	Putih	(OC-144)
440	Bangka Belitung	Putri (Bangka Barat)	(OC-144)
441	Bangka Belitung	Rengit (Belitung)	(OC-144)
442	Bangka Belitung	Rerek	(OC-144)
443	Bangka Belitung	Rotan (Belitung Timur)	(OC-144)
444	Bangka Belitung	Ru'	(OC-144)
445	Bangka Belitung	Rumput (Belitung)	(OC-144)
446	Bangka Belitung	Saman	(OC-144)
447	Bangka Belitung	Sangkarikan	(OC-144)
448	Bangka Belitung	Saung	(OC-144)
449	Bangka Belitung	Sebongkok	(OC-144)
450	Bangka Belitung	Sekacang	(OC-144)
451	Bangka Belitung	Sekepar	(OC-144)
452	Bangka Belitung	Sekunyit	(OC-144)
453	Bangka Belitung	Sekutai	(OC-144)
454	Bangka Belitung	Selanduk	(OC-144)
455	Bangka Belitung	Selema	(OC-144)
456	Bangka Belitung	Seliu	OC-144
457	Bangka Belitung	Seliuk	(OC-144)
458	Bangka Belitung	Sembilan	(OC-144)
459	Bangka Belitung	Semedang	(OC-144)
460	Bangka Belitung	Semedang Kecil	(OC-144)
461	Bangka Belitung	Semujur	(OC-144)
462	Bangka Belitung	Semumbung	(OC-144)
463	Bangka Belitung	Seniur	(OC-144)
464	Bangka Belitung	Sentigi (Belitung Timur)	(OC-144)
465	Bangka Belitung	Sentuang	(OC-144)
466	Bangka Belitung	Senuak Besar	(OC-144)
467	Bangka Belitung	Senuak Kecil	(OC-144)
468	Bangka Belitung	Sepindang	(OC-144)
469	Bangka Belitung	Serapung (Bangka)	(OC-144)
470	Bangka Belitung	Seribu (Belitung)	(OC-144)
471	Bangka Belitung	Serukat	(OC-144)
472	Bangka Belitung	Siadung	(OC-144)
473	Bangka Belitung	Siantu (Belitung)	(OC-144)
474	Bangka Belitung	Simbang	(OC-144)
475	Bangka Belitung	Spetek	(OC-144)
476	Bangka Belitung	Suakaris	(OC-144)
477	Bangka Belitung	Suakaris Duak	(OC-144)
478	Bangka Belitung	Sukun (Belitung Timur)	(OC-144)
479	Bangka Belitung	Sunuk	(OC-144)
480	Bangka Belitung	Tang	(OC-144)
481	Bangka Belitung	Tanggakbatu	(OC-144)
482	Bangka Belitung	Tanjungbatu	(OC-144)
483	Bangka Belitung	Tanjungsebatang	(OC-144)
484	Bangka Belitung	Tanuna	(OC-144)
485	Bangka Belitung	Tapok	(OC-144)
486	Bangka Belitung	Tebirak	(OC-144)
487	Bangka Belitung	Tebirak Kecik	(OC-144)

488	Bangka Belitung	Telagapahat	(OC-144)
489	Bangka Belitung	Tempuling	(OC-144)
490	Bangka Belitung	Tenga (Belitung Timur)	(OC-144)
491	Bangka Belitung	Tengah (Belitung Timur)	(OC-144)
492	Bangka Belitung	Tenung	(OC-144)
493	Bangka Belitung	Tiga (Bangka)	(OC-144)
494	Bangka Belitung	Tikus (Bangka Tengah)	(OC-144)
495	Bangka Belitung	Timah	(OC-144)
496	Bangka Belitung	Tinggi (Bangka)	(OC-144)
497	Bangka Belitung	Toti	(OC-144)
498	Bangka Belitung	Tujuh	OC-144
499	Bangka Belitung	Tukong Darat	(OC-144)
500	Bangka Belitung	Tukong Laut	(OC-144)
501	Bangka Belitung	Tukongaji	(OC-144)
502	Bangka Belitung	Tukongkelayang	(OC-144)
503	Bangka Belitung	Tukongkerak	(OC-144)
504	Bangka Belitung	Tukongkikmoi	(OC-144)
505	Bangka Belitung	Tukungkelasa Darat	(OC-144)
506	Bangka Belitung	Tukungkelasa Laut	(OC-144)
507	Bangka Belitung	Tupai (Belitung)	(OC-144)
508	Bangka Belitung	Ulatbulu	(OC-144)
509	Bangka Belitung	Umangkecil	(OC-144)
510	Bangka Belitung	Unut	(OC-144)
511	Bangka Belitung	Utan	OC-144
512	Banten	Batuasin	(OC-237)
513	Banten	Batuputih (Pandeglang)	(OC-237)
514	Banten	Batuquran	(OC-237)
515	Banten	Boboko	(OC-237)
516	Banten	Deli (Pandeglang)	OC-237
517	Banten	Handeuleum	(OC-237)
518	Banten	Kabuyutan	(OC-237)
519	Banten	Kali	(OC-237)
520	Banten	Kamanisan	(OC-237)
521	Banten	Karangbidur	(OC-237)
522	Banten	Karangbokor	(OC-237)
523	Banten	Karangcikalapa Beureum	(OC-237)
524	Banten	Karangcopong Besar	(OC-237)
525	Banten	Karangeurih	(OC-237)
526	Banten	Karangmalang (Banten)	(OC-237)
527	Banten	Karangmasigit	(OC-237)
528	Banten	Kubur (Banten)	(OC-237)
529	Banten	Lima (Banten)	(OC-237)
530	Banten	Manuk (Lebak)	(OC-237)
531	Banten	Merak Besar / Merak	(OC-237)
532	Banten	Merak Kecil	(OC-237)
533	Banten	Pamanggangan	(OC-237)
534	Banten	Pamujan Besar	(OC-237)
535	Banten	Pamujan Kecil	(OC-237)
536	Banten	Panaitan	OC-237
537	Banten	Panjang (Banten)	OC-237
538	Banten	Peucang	OC-237
539	Banten	Pisang (Banten)	(OC-237)
540	Banten	Salira	(OC-237)
541	Banten	Sangiang	OC-237
542	Banten	Semut (Serang)	(OC-237)
543	Banten	Tanjungbaju	(OC-237)
544	Banten	Tanjunglayar	(OC-237)
545	Banten	Tempurung (Cilegon)	(OC-237)
546	Banten	Tinjil	OC-237
547	Banten	Tunda	OC-237
548	Banten	Ular (Cilegon)	(OC-237)

549	Banten	Umang (Pandeglang)	(OC-237)
550	Bengkulu	Arifin	(OC-262)
551	Bengkulu	Bangkei	(OC-204)
552	Bengkulu	Dua (Bengkulu Utara)	(OC-204)
553	Bengkulu	Dua Kecil (Bengkulu Utara)	(OC-204)
554	Bengkulu	Enggano	OC-204
555	Bengkulu	Mega	OC-215
556	Bengkulu	Merbau (Bengkulu Utara)	(OC-204)
557	Bengkulu	Satu (Bengkulu Utara)	(OC-204)
558	Bengkulu	Tapak Balai	(OC-204)
559	Bengkulu	Tapakbalai	(OC-262)
560	Bengkulu	Tikus (Bengkulu)	(OC-262)
561	DI Yogyakarta	Amben (Gunung Kidul)	(OC-237)
562	DI Yogyakarta	Baron	(OC-237)
563	DI Yogyakarta	Drini	(OC-237)
564	DI Yogyakarta	Godeg	(OC-237)
565	DI Yogyakarta	Gununggandul	(OC-237)
566	DI Yogyakarta	Gunungsemar	(OC-237)
567	DI Yogyakarta	Jumpino	(OC-237)
568	DI Yogyakarta	Jungwok	(OC-237)
569	DI Yogyakarta	Kalong (DI Yogya)	(OC-237)
570	DI Yogyakarta	Krokoh	(OC-237)
571	DI Yogyakarta	Lawang (Gunung Kidul)	(OC-237)
572	DI Yogyakarta	Layar (Gunung Kidul)	(OC-237)
573	DI Yogyakarta	Ngondo	(OC-237)
574	DI Yogyakarta	Ngrawe	(OC-237)
575	DI Yogyakarta	Ngusalan	(OC-237)
576	DI Yogyakarta	Payung (Gunung Kidul)	(OC-237)
577	DI Yogyakarta	Timang	(OC-237)
578	DI Yogyakarta	Watubebek	(OC-237)
579	DI Yogyakarta	Watuganten Lor	(OC-237)
580	DI Yogyakarta	Watugog	(OC-237)
581	DI Yogyakarta	Watukapal	(OC-237)
582	DI Yogyakarta	Watulawang	(OC-237)
583	DI Yogyakarta	Watunglambor	(OC-237)
584	DI Yogyakarta	Watupanjang	(OC-237)
585	DI Yogyakarta	Watupayungsiratan	(OC-237)
586	DI Yogyakarta	Watupayungsiung	(OC-237)
587	DI Yogyakarta	Watutopi	(OC-237)
588	DKI Jakarta	Air (Kepulauan Seribu)	(OC-177)
589	DKI Jakarta	Ayer Besar	OC-177
590	DKI Jakarta	Belanda	(OC-177)
591	DKI Jakarta	Biawak (Kepulauanseribu)	(OC-177)
592	DKI Jakarta	Bidadari / Sakit (Kepulauanseribu)	(OC-177)
593	DKI Jakarta	Bira Besar	(OC-177)
594	DKI Jakarta	Bira Kecil	(OC-177)
595	DKI Jakarta	Bokor (Kepulauanseribu)	(OC-177)
596	DKI Jakarta	Bulat (Kepulauanseribu)	(OC-177)
597	DKI Jakarta	Bundar (Kepulauanseribu)	(OC-177)
598	DKI Jakarta	Burung (Kepulauanseribu)	(OC-177)
599	DKI Jakarta	Buton	(OC-177)
600	DKI Jakarta	Cina (Kepulauanseribu)	(OC-177)
601	DKI Jakarta	Cipir / Kahyangan	(OC-177)
602	DKI Jakarta	Damar Besar / Edam	(OC-177)
603	DKI Jakarta	Damar Kecil / Monyet	(OC-177)
604	DKI Jakarta	Dapur (Kepulauanseribu)	(OC-177)
605	DKI Jakarta	Dua Barat (Kepulauanseribu)	(OC-177)
606	DKI Jakarta	Dua Timur (Kepulauanseribu)	(OC-177)
607	DKI Jakarta	Gentang Besar	(OC-177)
608	DKI Jakarta	Genteng Kecil	(OC-177)
609	DKI Jakarta	Gosong Air	(OC-177)

610	DKI Jakarta	Gosong Laga Besar	(OC-177)
611	DKI Jakarta	Gosong Laga Kecil	(OC-177)
612	DKI Jakarta	Gosong Pandan	(OC-177)
613	DKI Jakarta	Gundul (Kepulauanseribu)	(OC-177)
614	DKI Jakarta	Hantu Barat	(OC-177)
615	DKI Jakarta	Hantu Timur	(OC-177)
616	DKI Jakarta	Harapan (Kepulauanseribu)	(OC-177)
617	DKI Jakarta	Jagung (Kepulauanseribu)	(OC-177)
618	DKI Jakarta	Jukung	(OC-177)
619	DKI Jakarta	Kaliageh Besar	(OC-177)
620	DKI Jakarta	Kaliageh Kecil	(OC-177)
621	DKI Jakarta	Kapas (Kepulauanseribu)	(OC-177)
622	DKI Jakarta	Karang Air Kecil / Nusi	(OC-177)
623	DKI Jakarta	Karang Air Sedang	(OC-177)
624	DKI Jakarta	Karang Balik	(OC-177)
625	DKI Jakarta	Karang Beras	(OC-177)
626	DKI Jakarta	Karang Beras Kecil	(OC-177)
627	DKI Jakarta	Karang Bongkok	(OC-177)
628	DKI Jakarta	Karang Congkak	(OC-177)
629	DKI Jakarta	Karang Jos	(OC-177)
630	DKI Jakarta	Karang Kudus	(OC-177)
631	DKI Jakarta	Karang Laut	(OC-177)
632	DKI Jakarta	Karang Lebar	(OC-177)
633	DKI Jakarta	Karang Pasir	(OC-177)
634	DKI Jakarta	Karang Purak	(OC-177)
635	DKI Jakarta	Karya	(OC-177)
636	DKI Jakarta	Kayu Angin Bira	(OC-177)
637	DKI Jakarta	Kayu Angin Genteng	(OC-177)
638	DKI Jakarta	Kayu Angin Melintang	(OC-177)
639	DKI Jakarta	Kayu Angin Putri	(OC-177)
640	DKI Jakarta	Kayu Angin Selatan	(OC-177)
641	DKI Jakarta	Kayu Angin Utara	(OC-177)
642	DKI Jakarta	Kelapa (Kepulauanseribu)	(OC-177)
643	DKI Jakarta	Kelor (Kepulauanseribu)	(OC-177)
644	DKI Jakarta	Kelor Barat	(OC-177)
645	DKI Jakarta	Kelor Timur	(OC-177)
646	DKI Jakarta	Kongsi	(OC-177)
647	DKI Jakarta	Kotok Besar	(OC-177)
648	DKI Jakarta	Kotok Kecil	(OC-177)
649	DKI Jakarta	Kuburan Cina	(OC-177)
650	DKI Jakarta	Kudus Lempeng	(OC-177)
651	DKI Jakarta	Laki	(OC-177)
652	DKI Jakarta	Lancang Besar	(OC-177)
653	DKI Jakarta	Lancang Kecil	(OC-177)
654	DKI Jakarta	Layar	(OC-177)
655	DKI Jakarta	Lipan (Kepulauanseribu)	(OC-177)
656	DKI Jakarta	Macan Besar / Matahari	(OC-177)
657	DKI Jakarta	Macan Kecil / Macan	(OC-177)
658	DKI Jakarta	Malinjo	OC-177
659	DKI Jakarta	Melintang Besar	(OC-177)
660	DKI Jakarta	Melintang Kecil / Bintang	(OC-177)
661	DKI Jakarta	Nyamplung	(OC-177)
662	DKI Jakarta	Nyamuk Besar / Nirwana	(OC-177)
663	DKI Jakarta	Nyamuk Kecil / Talak	(OC-177)
664	DKI Jakarta	Onrust / Kapal	(OC-177)
665	DKI Jakarta	Opak Besar	(OC-177)
666	DKI Jakarta	Opak Kecil	(OC-177)
667	DKI Jakarta	Pabelokan	(OC-177)
668	DKI Jakarta	Pamegaran	(OC-177)
669	DKI Jakarta	Panggang	(OC-177)
670	DKI Jakarta	Panjang / Panjang Bawah	(OC-177)

671	DKI Jakarta	Panjang Besar (Kepulauanseribu)	(OC-177)
672	DKI Jakarta	Panjang Kecil (Kepulauanseribu)	(OC-177)
673	DKI Jakarta	Pari (Kepulauanseribu)	(OC-177)
674	DKI Jakarta	Payung Besar	(OC-177)
675	DKI Jakarta	Payung Kecil	(OC-177)
676	DKI Jakarta	Peniki	(OC-177)
677	DKI Jakarta	Penjaliran Barat	(OC-177)
678	DKI Jakarta	Penjaliran Timur	(OC-177)
679	DKI Jakarta	Perak (Kepulauanseribu)	(OC-177)
680	DKI Jakarta	Peteloran Barat	(OC-177)
681	DKI Jakarta	Peteloran Timur	(OC-177)
682	DKI Jakarta	Pramuka	(OC-177)
683	DKI Jakarta	Putri Barat	(OC-177)
684	DKI Jakarta	Putri Gundul	(OC-177)
685	DKI Jakarta	Putri Timur	(OC-177)
686	DKI Jakarta	Rakit Tiang	(OC-177)
687	DKI Jakarta	Rambut	(OC-177)
688	DKI Jakarta	Rengit (Kepulauanseribu)	(OC-177)
689	DKI Jakarta	Sabira	(OC-177)
690	DKI Jakarta	Saktu	(OC-177)
691	DKI Jakarta	Sebaru Besar	(OC-177)
692	DKI Jakarta	Sekat	(OC-177)
693	DKI Jakarta	Semak Daun	(OC-177)
694	DKI Jakarta	Semut Besar	OC-177
695	DKI Jakarta	Semut Kecil	OC-177
696	DKI Jakarta	Semut Sekampung	(OC-177)
697	DKI Jakarta	Sepak Barat	(OC-177)
698	DKI Jakarta	Sepak Timur	(OC-177)
699	DKI Jakarta	Tengah (Kepulauanseribu)	(OC-177)
700	DKI Jakarta	Tidung Besar	(OC-177)
701	DKI Jakarta	Tidung Kecil	(OC-177)
702	DKI Jakarta	Tikus (Kepulauanseribu)	(OC-177)
703	DKI Jakarta	Tondan Besar	(OC-177)
704	DKI Jakarta	Tondan Kecil	(OC-177)
705	DKI Jakarta	Tongkeng	(OC-177)
706	DKI Jakarta	Ubi Besar	(OC-177)
707	DKI Jakarta	Ubi Kecil	(OC-177)
708	DKI Jakarta	Yu Barat	(OC-177)
709	DKI Jakarta	Yu Timur	(OC-177)
710	Gorontalo	Abuhu	(OC-236)
711	Gorontalo	Asiangi (Boalemo)	(OC-236)
712	Gorontalo	Asiangi (Pahuwato)	(OC-236)
713	Gorontalo	Bandera (Boalemo)	(OC-236)
714	Gorontalo	Banggo Da'a	(OC-236)
715	Gorontalo	Banggo Kiki	(OC-236)
716	Gorontalo	Batade Da'a	(OC-236)
717	Gorontalo	Batade Kiki	(OC-236)
718	Gorontalo	Batumandi (Gorontalo - Anggrek)	(OC-236)
719	Gorontalo	Batumandi (Gorontalo - Kwandang)	(OC-236)
720	Gorontalo	Batusungo Oluwo	(OC-236)
721	Gorontalo	Batusungo Otolu	(OC-236)
722	Gorontalo	Batusungo Tuwawu	(OC-236)
723	Gorontalo	Biato	(OC-236)
724	Gorontalo	Bibinanga	(OC-236)
725	Gorontalo	Bitila	(OC-236)
726	Gorontalo	Bogisa	(OC-236)
727	Gorontalo	Bohu	(OC-236)
728	Gorontalo	Bolas	(OC-236)
729	Gorontalo	Botubotuwo	(OC-236)
730	Gorontalo	Botubotuwo Kiki	(OC-236)
731	Gorontalo	Botudidingga	(OC-236)

732	Gorontalo	Botuduluwo	(OC-236)
733	Gorontalo	Botuduyonumo	(OC-236)
734	Gorontalo	Botulobuntho Da'a	(OC-236)
735	Gorontalo	Botulobuntho Kiki	(OC-236)
736	Gorontalo	Botungalaa	(OC-236)
737	Gorontalo	Botungalaa Da'a	(OC-236)
738	Gorontalo	Botungobungo	(OC-236)
739	Gorontalo	Botutotolu	(OC-236)
740	Gorontalo	Botuwopato	(OC-236)
741	Gorontalo	Buloila	(OC-236)
742	Gorontalo	Burung Besar (Pohuwato)	(OC-236)
743	Gorontalo	Burung Kecil (Pohuwato)	(OC-236)
744	Gorontalo	Dokokayu Da'a	(OC-236)
745	Gorontalo	Dokokayu Kiki	(OC-236)
746	Gorontalo	Dudepo (Gorontalo)	(OC-236)
747	Gorontalo	Dudepo (Pohuwato)	(OC-236)
748	Gorontalo	Dulawonu	(OC-236)
749	Gorontalo	Dulawonu Kiki	(OC-236)
750	Gorontalo	Duyonumo	(OC-236)
751	Gorontalo	Hokimu	(OC-236)
752	Gorontalo	Huha	(OC-236)
753	Gorontalo	Hulawa (Gorontalo - Kwandang)	(OC-236)
754	Gorontalo	Hulawa (Gorontalo - Sumalata)	(OC-236)
755	Gorontalo	Hulawa Kiki	(OC-236)
756	Gorontalo	Huliahu Da'a	(OC-236)
757	Gorontalo	Huliyahu Bunggu	(OC-236)
758	Gorontalo	Huliyahu Da'a	(OC-236)
759	Gorontalo	Hutakalo	(OC-236)
760	Gorontalo	Imamu	(OC-236)
761	Gorontalo	Kaposo	(OC-236)
762	Gorontalo	Kaposo Kiki	(OC-236)
763	Gorontalo	Karang (Pohuwato)	(OC-236)
764	Gorontalo	Karangbogisa	(OC-236)
765	Gorontalo	Karanji	(OC-236)
766	Gorontalo	Katialada	(OC-236)
767	Gorontalo	Keakease	(OC-236)
768	Gorontalo	Lahe	(OC-236)
769	Gorontalo	Lahengo	(OC-236)
770	Gorontalo	Lamuo Da'a	(OC-236)
771	Gorontalo	Lamuo Kiki	(OC-236)
772	Gorontalo	Liito'oluwo	(OC-236)
773	Gorontalo	Liito'oyintha	(OC-236)
774	Gorontalo	Limba	(OC-236)
775	Gorontalo	Limboku Kiki	(OC-236)
776	Gorontalo	Limuyudu	(OC-236)
777	Gorontalo	Lipodo	(OC-236)
778	Gorontalo	Litokiki	(OC-236)
779	Gorontalo	Lumboso Da'a	(OC-236)
780	Gorontalo	Lumboso Kiki	(OC-236)
781	Gorontalo	Mabasar	(OC-236)
782	Gorontalo	Madiki (Pohuwato)	(OC-236)
783	Gorontalo	Maraati	(OC-236)
784	Gorontalo	Maruangi	(OC-236)
785	Gorontalo	Menara	(OC-236)
786	Gorontalo	Mohinggito	(OC-236)
787	Gorontalo	Mohupomba Da'a	(OC-236)
788	Gorontalo	Mohupomba Kiki	(OC-236)
789	Gorontalo	Molioto	(OC-236)
790	Gorontalo	Mongaila	(OC-236)
791	Gorontalo	Monji Da'a	(OC-236)
792	Gorontalo	Monji Kiki	(OC-236)

793	Gorontalo	Montuli	(OC-236)
794	Gorontalo	Mopinggulo	(OC-236)
795	Gorontalo	Motuo	(OC-236)
796	Gorontalo	Nge'o	(OC-236)
797	Gorontalo	Olinggobe	(OC-236)
798	Gorontalo	Otilade	(OC-236)
799	Gorontalo	Otiola Da'a	(OC-236)
800	Gorontalo	Otiola Kiki	(OC-236)
801	Gorontalo	Pajongge Da'a	(OC-236)
802	Gorontalo	Pajongge Kiki	(OC-236)
803	Gorontalo	Palowa	(OC-236)
804	Gorontalo	Parapara (Pohuwato)	(OC-236)
805	Gorontalo	Pasigiogo	(OC-236)
806	Gorontalo	Pasir (Pohuwato)	(OC-236)
807	Gorontalo	Payata	(OC-236)
808	Gorontalo	Piloduhuge	(OC-236)
809	Gorontalo	Pomoliia Da'a	(OC-236)
810	Gorontalo	Pomoliia Kiki	(OC-236)
811	Gorontalo	Ponelo	(OC-236)
812	Gorontalo	Popaya	(OC-236)
813	Gorontalo	Puntu Da'a	(OC-236)
814	Gorontalo	Puntu Kiki	(OC-236)
815	Gorontalo	Putia	(OC-236)
816	Gorontalo	Saharina	(OC-236)
817	Gorontalo	Samaunu	(OC-236)
818	Gorontalo	Sandaa	(OC-236)
819	Gorontalo	Sandii	(OC-236)
820	Gorontalo	Saronde	(OC-236)
821	Gorontalo	Taludahe	(OC-236)
822	Gorontalo	Tanggulomato	(OC-236)
823	Gorontalo	Tanjungbajo	(OC-236)
824	Gorontalo	Tanjungkalapa	(OC-236)
825	Gorontalo	Tapa Da'a	(OC-236)
826	Gorontalo	Tapa Kiki	(OC-236)
827	Gorontalo	Tinggolodu	(OC-236)
828	Gorontalo	Tobelo	(OC-236)
829	Gorontalo	Tolinggula	(OC-236)
830	Gorontalo	Tomelo	(OC-236)
831	Gorontalo	Walea	(OC-236)
832	Jambi	Balai (Tanjung Jabung Timur)	(OC-262)
833	Jambi	Burung (Tanjung Jabung Timur)	(OC-262)
834	Jambi	Harapan (Tanjung Jabung Timur)	(OC-262)
835	Jambi	Lampu (Tanjung Jabung Timur)	(OC-262)
836	Jambi	Layar	(OC-262)
837	Jambi	Manjin (Tanjung Jabung Timur)	(OC-262)
838	Jambi	Mudo	(OC-262)
839	Jambi	Pedado Anak	(OC-262)
840	Jambi	Penyu (Tanjung Jabung Timur)	(OC-262)
841	Jambi	Sluma	(OC-262)
842	Jambi	Tapak Kudo	(OC-262)
843	Jambi	Telor (Tanjung Jabung Timur)	(OC-262)
844	Jambi	Tengah (Tanjung Jabung Timur)	(OC-262)
845	Jambi	Tokongberlayar	(OC-262)
846	Jambi	Tokongempatlima	(OC-262)
847	Jambi	Tokonglayar Besar	(OC-262)
848	Jambi	Tokonglayar Kecil	(OC-262)
849	Jambi	Tokongsluma	(OC-262)
850	Jambi	Ujung Batu	(OC-262)
851	Jambi	Wantambi	(OC-262)
852	Jawa Barat	Batukolotok	(OC-237)
853	Jawa Barat	Biawak / Rakit (Indramayu)	OC-237

854	Jawa Barat	Candikian	(OC-237)
855	Jawa Barat	Gosong	(OC-237)
856	Jawa Barat	Gotor	(OC-237)
857	Jawa Barat	Karanghantu	(OC-237)
858	Jawa Barat	Kunti	(OC-237)
859	Jawa Barat	Mandra	(OC-237)
860	Jawa Barat	Manuk (Sukabumi)	(OC-237)
861	Jawa Barat	Nusamanuk	(OC-237)
862	Jawa Tengah	Batu (Jepara)	(OC-186)
863	Jawa Tengah	Bengkoang	(OC-186)
864	Jawa Tengah	Burung (Jepara)	(OC-186)
865	Jawa Tengah	Cemara Besar	(OC-186)
866	Jawa Tengah	Cemara Kecil	(OC-186)
867	Jawa Tengah	Cendekian	(OC-186)
868	Jawa Tengah	Cilik (Jepara)	(OC-186)
869	Jawa Tengah	Gedeh	OC-237
870	Jawa Tengah	Geleang	(OC-186)
871	Jawa Tengah	Genting (Jepara)	(OC-186)
872	Jawa Tengah	Gundul (Jepara)	(OC-186)
873	Jawa Tengah	Karang Bapang	(OC-237)
874	Jawa Tengah	Karang Gosong	(OC-237)
875	Jawa Tengah	Karimunjawa	OC-186
876	Jawa Tengah	Katang	(OC-186)
877	Jawa Tengah	Kembar	(OC-186)
878	Jawa Tengah	Kemujan	OC-186
879	Jawa Tengah	Krakal Besar	(OC-186)
880	Jawa Tengah	Krakal Kecil	(OC-186)
881	Jawa Tengah	Kumbang (Jepara)	(OC-186)
882	Jawa Tengah	Mandalika	OC-237
883	Jawa Tengah	Marongan	(OC-237)
884	Jawa Tengah	Masaran	OC-237
885	Jawa Tengah	Mencawakan	(OC-186)
886	Jawa Tengah	Menjangan Besar	(OC-186)
887	Jawa Tengah	Menjangan Kecil	(OC-186)
888	Jawa Tengah	Mrican	(OC-186)
889	Jawa Tengah	Nusakambangan	(OC-237)
890	Jawa Tengah	Nyamuk (Jepara)	(OC-186)
891	Jawa Tengah	Panjang (Jepara)	OC-237
892	Jawa Tengah	Parang (Jepara)	OC-186
893	Jawa Tengah	Pinggir	(OC-186)
894	Jawa Tengah	Seruni	(OC-186)
895	Jawa Tengah	Sintok	(OC-186)
896	Jawa Tengah	Sualan	(OC-237)
897	Jawa Tengah	Tambangan	(OC-186)
898	Jawa Tengah	Tengah (Jepara)	(OC-186)
899	Jawa Tengah	Wenwen	OC-237
900	Jawa Timur	Air Batu	(OC-217)
901	Jawa Timur	Aloan	(OC-217)
902	Jawa Timur	Ampel	(OC-237)
903	Jawa Timur	Anak Sosari	(OC-237)
904	Jawa Timur	Anak Tamengan	(OC-237)
905	Jawa Timur	Anakan	(OC-237)
906	Jawa Timur	Anakcigar	(OC-237)
907	Jawa Timur	Angkrang	(OC-237)
908	Jawa Timur	Araan	(OC-217)
909	Jawa Timur	Babatan	(OC-237)
910	Jawa Timur	Badas (Sumenep)	(OC-217)
911	Jawa Timur	Bade	(OC-237)
912	Jawa Timur	Bagong (Malang)	(OC-237)
913	Jawa Timur	Bakung (Pacitan)	(OC-237)
914	Jawa Timur	Bandealit	(OC-237)

915	Jawa Timur	Bangkau (Sumenep)	(OC-237)
916	Jawa Timur	Bangkong Kecil	(OC-237)
917	Jawa Timur	Bangkong Kulon	(OC-237)
918	Jawa Timur	Bangkong Wetan	(OC-237)
919	Jawa Timur	Banyu Tarung	(OC-237)
920	Jawa Timur	Banyunglerep	(OC-237)
921	Jawa Timur	Banyutarung	(OC-237)
922	Jawa Timur	Bathok	(OC-237)
923	Jawa Timur	Batuapi	(OC-237)
924	Jawa Timur	Batukebo	(OC-197)
925	Jawa Timur	Batuleter	(OC-237)
926	Jawa Timur	Batupayung (Tulungagung)	(OC-237)
927	Jawa Timur	Bawean	OC-197
928	Jawa Timur	Bedil (Banyuwangi)	(OC-237)
929	Jawa Timur	Bedil Kecil	(OC-237)
930	Jawa Timur	Bengkung	(OC-237)
931	Jawa Timur	Bercak	(OC-237)
932	Jawa Timur	Bindanan	(OC-217)
933	Jawa Timur	Birang-birang	(OC-197)
934	Jawa Timur	Blindis	(OC-237)
935	Jawa Timur	Bokor 1	(OC-237)
936	Jawa Timur	Bokor 2	(OC-237)
937	Jawa Timur	Bondol	(OC-237)
938	Jawa Timur	Boom	(OC-237)
939	Jawa Timur	Boyolanggu	(OC-237)
940	Jawa Timur	Brenggolo	(OC-237)
941	Jawa Timur	Bujareng	(OC-217)
942	Jawa Timur	Bulumanuk	(OC-237)
943	Jawa Timur	Bunginyarat	(OC-217)
944	Jawa Timur	Bunteng	(OC-217)
945	Jawa Timur	Celeng	(OC-237)
946	Jawa Timur	Cengger Kulon	(OC-237)
947	Jawa Timur	Cengger Wetan	(OC-237)
948	Jawa Timur	Ceregek	(OC-237)
949	Jawa Timur	Cibbao	(OC-217)
950	Jawa Timur	Cigar	(OC-237)
951	Jawa Timur	Cilik (Malang)	(OC-237)
952	Jawa Timur	Cina (Gresik)	(OC-197)
953	Jawa Timur	Clungup	(OC-237)
954	Jawa Timur	Cungcung	(OC-217)
955	Jawa Timur	Dali	(OC-237)
956	Jawa Timur	Daru	(OC-237)
957	Jawa Timur	Dem	(OC-237)
958	Jawa Timur	Depade	(OC-237)
959	Jawa Timur	Doro	(OC-237)
960	Jawa Timur	Dukuh Besar	(OC-217)
961	Jawa Timur	Dukuh Kecil	(OC-217)
962	Jawa Timur	Endasbajul	(OC-237)
963	Jawa Timur	Gadung	(OC-237)
964	Jawa Timur	Gampar	(OC-237)
965	Jawa Timur	Gede (Malang)	(OC-237)
966	Jawa Timur	Gedebok	(OC-237)
967	Jawa Timur	Gelirang	(OC-237)
968	Jawa Timur	Genteng (Sumenep)	OC-237
969	Jawa Timur	Genthong	(OC-237)
970	Jawa Timur	Gilen	(OC-237)
971	Jawa Timur	Gili	(OC-197)
972	Jawa Timur	Gili Duak	(OC-237)
973	Jawa Timur	Gili Lawak	(OC-237)
974	Jawa Timur	Gili Noko	(OC-197)
975	Jawa Timur	Gili Pandan	(OC-237)

976	Jawa Timur	Gili Timur	(OC-197)
977	Jawa Timur	Giligili (Sumenep)	(OC-217)
978	Jawa Timur	Giliketapang	OC-237
979	Jawa Timur	Gilingan	(OC-237)
980	Jawa Timur	Glatik	(OC-237)
981	Jawa Timur	Glatik Dua	(OC-237)
982	Jawa Timur	Glinding	(OC-237)
983	Jawa Timur	Glodakan	(OC-237)
984	Jawa Timur	Goacina	(OC-237)
985	Jawa Timur	Godo	(OC-237)
986	Jawa Timur	Godocilik	(OC-237)
987	Jawa Timur	Golong	(OC-237)
988	Jawa Timur	Gombal (Malang - Sumbermanjing Wetan)	(OC-237)
989	Jawa Timur	Gombal (Malang - Tirtoyudo)	(OC-237)
990	Jawa Timur	Gunungalit	(OC-237)
991	Jawa Timur	Gununggede (Blitar)	(OC-237)
992	Jawa Timur	Gununggede (Malang)	(OC-237)
993	Jawa Timur	Gunungkombang	(OC-237)
994	Jawa Timur	Gununglabu	(OC-237)
995	Jawa Timur	Gununglanang	(OC-237)
996	Jawa Timur	Gunungpegat	(OC-237)
997	Jawa Timur	Gunungsukmoilang	(OC-237)
998	Jawa Timur	Guwa Guwa	(OC-237)
999	Jawa Timur	Hanoman	(OC-237)
1000	Jawa Timur	Ismoyo	(OC-237)
1001	Jawa Timur	Iyang	OC-237
1002	Jawa Timur	Jangkung	(OC-237)
1003	Jawa Timur	Jantur	(OC-237)
1004	Jawa Timur	Jaran	(OC-237)
1005	Jawa Timur	Jewuwur	(OC-237)
1006	Jawa Timur	Junggring Saluko	(OC-237)
1007	Jawa Timur	Kajang	(OC-237)
1008	Jawa Timur	Kaji Kidul	(OC-237)
1009	Jawa Timur	Kaji Lor	(OC-237)
1010	Jawa Timur	Kalong (Banyuwangi)	(OC-237)
1011	Jawa Timur	Kalong (Jember)	(OC-237)
1012	Jawa Timur	Kalong (Malang)	(OC-237)
1013	Jawa Timur	Kalong Cilik	(OC-237)
1014	Jawa Timur	Kalongan (Pacitan)	(OC-237)
1015	Jawa Timur	Kalongan (Trenggalek)	(OC-237)
1016	Jawa Timur	Kalongan Cilik	(OC-237)
1017	Jawa Timur	Kalosot	(OC-237)
1018	Jawa Timur	Kamarong	(OC-217)
1019	Jawa Timur	Kambing (Sumenep)	(OC-250)
1020	Jawa Timur	Kamudi	(OC-237)
1021	Jawa Timur	Kangean	OC-217
1022	Jawa Timur	Kapulogo	(OC-237)
1023	Jawa Timur	Karamian	OC-250
1024	Jawa Timur	Karang (Malang)	(OC-237)
1025	Jawa Timur	Karang Selatan	(OC-237)
1026	Jawa Timur	Karang Utara	(OC-237)
1027	Jawa Timur	Karangan (Sumenep)	(OC-217)
1028	Jawa Timur	Karangbila	(OC-197)
1029	Jawa Timur	Karanggemer	(OC-237)
1030	Jawa Timur	Karangjamuang	OC-237
1031	Jawa Timur	Karangkecil Dua	(OC-237)
1032	Jawa Timur	Karangkecil Satu	(OC-237)
1033	Jawa Timur	Karangmalang (Trenggalek)	(OC-237)
1034	Jawa Timur	Karangmas	(OC-237)
1035	Jawa Timur	Karangmas Dua	(OC-237)
1036	Jawa Timur	Karangmas Empat	(OC-237)

1037	Jawa Timur	Karangmas Satu	(OC-237)
1038	Jawa Timur	Karangmas Tiga	(OC-237)
1039	Jawa Timur	Karangpegat (Pacitan)	(OC-237)
1040	Jawa Timur	Karangpegat (Tulungagung)	(OC-237)
1041	Jawa Timur	Karanjangan	(OC-217)
1042	Jawa Timur	Karasan	(OC-237)
1043	Jawa Timur	Kates	(OC-237)
1044	Jawa Timur	Kedung	(OC-237)
1045	Jawa Timur	Kelabang	(OC-237)
1046	Jawa Timur	Kembar Dua	(OC-237)
1047	Jawa Timur	Kembar Satu	(OC-237)
1048	Jawa Timur	Kempong	(OC-237)
1049	Jawa Timur	Kemudi (Sumenep)	(OC-237)
1050	Jawa Timur	Keranjang	(OC-217)
1051	Jawa Timur	Kerinci	(OC-237)
1052	Jawa Timur	Kerincing	(OC-237)
1053	Jawa Timur	Kisut	(OC-237)
1054	Jawa Timur	Klepek	(OC-237)
1055	Jawa Timur	Klompok Kidul	(OC-237)
1056	Jawa Timur	Klompok Lor	(OC-237)
1057	Jawa Timur	Kodok	(OC-237)
1058	Jawa Timur	Kodok Cilik	(OC-237)
1059	Jawa Timur	Kodok Gede	(OC-237)
1060	Jawa Timur	Konyelan	(OC-237)
1061	Jawa Timur	Krangkoma	(OC-237)
1062	Jawa Timur	Krucut	(OC-237)
1063	Jawa Timur	Kucir (Bantur)	(OC-237)
1064	Jawa Timur	Kucir (Sumbermanjing Wetan)	(OC-237)
1065	Jawa Timur	Kunyit (Sumenep)	(OC-217)
1066	Jawa Timur	Kuyon	(OC-237)
1067	Jawa Timur	Laedi	(OC-237)
1068	Jawa Timur	Lapak	(OC-237)
1069	Jawa Timur	Lawang (Jember)	(OC-237)
1070	Jawa Timur	Lawang (Malang)	(OC-237)
1071	Jawa Timur	Layar (Malang)	(OC-237)
1072	Jawa Timur	Layar Kecil	(OC-237)
1073	Jawa Timur	Lumbung	(OC-237)
1074	Jawa Timur	Lutung (Banyuwangi)	(OC-237)
1075	Jawa Timur	Macan (Jember)	(OC-237)
1076	Jawa Timur	Madura	OC-237
1077	Jawa Timur	Maegangan	(OC-217)
1078	Jawa Timur	Malang (Sumenep)	(OC-217)
1079	Jawa Timur	Malang Dua	(OC-237)
1080	Jawa Timur	Malang Satu	(OC-237)
1081	Jawa Timur	Mamburit	(OC-217)
1082	Jawa Timur	Mandangin	(OC-237)
1083	Jawa Timur	Manuk (Jember)	(OC-237)
1084	Jawa Timur	Manukan	(OC-197)
1085	Jawa Timur	Manyar	(OC-237)
1086	Jawa Timur	Masakambing	(OC-250)
1087	Jawa Timur	Masalembu Besar	OC-250
1088	Jawa Timur	Masalembu Kecil	OC-250
1089	Jawa Timur	Mbatang	(OC-237)
1090	Jawa Timur	Menjangan (Pacitan)	(OC-237)
1091	Jawa Timur	Meongan	(OC-217)
1092	Jawa Timur	Merah (Banyuawangi)	(OC-237)
1093	Jawa Timur	Meru	(OC-237)
1094	Jawa Timur	Merubetiri	(OC-237)
1095	Jawa Timur	Minggir	(OC-237)
1096	Jawa Timur	Moronan	(OC-217)
1097	Jawa Timur	Mrutu Besar	(OC-237)

1098	Jawa Timur	Mrutu Kecil	(OC-237)
1099	Jawa Timur	Mustaka	(OC-237)
1100	Jawa Timur	Mustaka Kecil	(OC-237)
1101	Jawa Timur	Ngekel	(OC-237)
1102	Jawa Timur	Ngglobyor	(OC-237)
1103	Jawa Timur	Ngrembeng	(OC-237)
1104	Jawa Timur	Noko	(OC-197)
1105	Jawa Timur	Nusa (Gresik)	(OC-197)
1106	Jawa Timur	Nusabarong (Malang)	(OC-237)
1107	Jawa Timur	Nusabarung (Jember)	OC-237
1108	Jawa Timur	Nyampur	(OC-217)
1109	Jawa Timur	Nyonya	(OC-237)
1110	Jawa Timur	Nyonya Dua	(OC-237)
1111	Jawa Timur	Nyonya Satu	(OC-237)
1112	Jawa Timur	Nyonya Tiga	(OC-237)
1113	Jawa Timur	Pager	(OC-237)
1114	Jawa Timur	Pagerungan Besar	(OC-217)
1115	Jawa Timur	Pajangan	(OC-237)
1116	Jawa Timur	Paliat	OC-217
1117	Jawa Timur	Pandanan Selatan	(OC-237)
1118	Jawa Timur	Pandanan Timur	(OC-237)
1119	Jawa Timur	Pangapos Raje	(OC-217)
1120	Jawa Timur	Pangas	(OC-217)
1121	Jawa Timur	Panikan	(OC-237)
1122	Jawa Timur	Panji	(OC-237)
1123	Jawa Timur	Parangjahe	(OC-237)
1124	Jawa Timur	Parengan	(OC-237)
1125	Jawa Timur	Pasirpanjang	(OC-237)
1126	Jawa Timur	Pat Ji	(OC-237)
1127	Jawa Timur	Pat Lu	(OC-237)
1128	Jawa Timur	Pat Pat	(OC-237)
1129	Jawa Timur	Pat Ro	(OC-237)
1130	Jawa Timur	Pawon Kulon	(OC-237)
1131	Jawa Timur	Pawon Tengah	(OC-237)
1132	Jawa Timur	Pawon Wetan	(OC-237)
1133	Jawa Timur	Pawonan	(OC-237)
1134	Jawa Timur	Payangan	(OC-237)
1135	Jawa Timur	Payung (Malang)	(OC-237)
1136	Jawa Timur	Peang Langka	(OC-217)
1137	Jawa Timur	Pehpulo	(OC-237)
1138	Jawa Timur	Penyon	(OC-237)
1139	Jawa Timur	Percak	(OC-237)
1140	Jawa Timur	Percak Kulon	(OC-237)
1141	Jawa Timur	Percak Tengah	(OC-237)
1142	Jawa Timur	Percak Wetan	(OC-237)
1143	Jawa Timur	Perengguk	(OC-237)
1144	Jawa Timur	Pitu	(OC-237)
1145	Jawa Timur	Pranti	(OC-237)
1146	Jawa Timur	Prenjono	(OC-237)
1147	Jawa Timur	Prenjono Kulon	(OC-237)
1148	Jawa Timur	Prenjono Wetan	(OC-237)
1149	Jawa Timur	Pukding	(OC-217)
1150	Jawa Timur	Puteran	OC-237
1151	Jawa Timur	Raas	OC-237
1152	Jawa Timur	Raja (Sumenep)	OC-237
1153	Jawa Timur	Rante	(OC-237)
1154	Jawa Timur	Reges	(OC-237)
1155	Jawa Timur	Rondo (Pacitan)	(OC-237)
1156	Jawa Timur	Sabiteng	(OC-217)
1157	Jawa Timur	Sabunten	OC-217
1158	Jawa Timur	Sadulang Besar	(OC-217)

1159	Jawa Timur	Sadulang Kecil	(OC-217)
1160	Jawa Timur	Sagentoh	(OC-217)
1161	Jawa Timur	Sakala	(OC-217)
1162	Jawa Timur	Sako	(OC-217)
1163	Jawa Timur	Sakobing	(OC-217)
1164	Jawa Timur	Sakotok	(OC-217)
1165	Jawa Timur	Salaoge	(OC-217)
1166	Jawa Timur	Salaor Dua	(OC-217)
1167	Jawa Timur	Salarangan	(OC-217)
1168	Jawa Timur	Santen	(OC-237)
1169	Jawa Timur	Sapapan	(OC-217)
1170	Jawa Timur	Sapares	(OC-217)
1171	Jawa Timur	Sapeken	(OC-217)
1172	Jawa Timur	Sapinggan	(OC-217)
1173	Jawa Timur	Sapudi	OC-237
1174	Jawa Timur	Sarang (Sumenep)	(OC-217)
1175	Jawa Timur	Saredeng Besar	(OC-217)
1176	Jawa Timur	Saredeng Kecil	(OC-217)
1177	Jawa Timur	Sarok (Sumenep)	(OC-237)
1178	Jawa Timur	Sasah	(OC-237)
1179	Jawa Timur	Saseel	(OC-217)
1180	Jawa Timur	Saubi	OC-217
1181	Jawa Timur	Saular	(OC-217)
1182	Jawa Timur	Saur	(OC-217)
1183	Jawa Timur	Segunung	(OC-237)
1184	Jawa Timur	Seketeng	(OC-237)
1185	Jawa Timur	Seketeng Alit	(OC-237)
1186	Jawa Timur	Selayar (Gresik)	(OC-197)
1187	Jawa Timur	Seling	(OC-237)
1188	Jawa Timur	Selolajer Kulon	(OC-237)
1189	Jawa Timur	Selolajer Wetan	(OC-237)
1190	Jawa Timur	Seluguk	(OC-237)
1191	Jawa Timur	Semar	(OC-237)
1192	Jawa Timur	Sempu	OC-237
1193	Jawa Timur	Semut (Jember)	(OC-237)
1194	Jawa Timur	Sepangkur Besar	(OC-217)
1195	Jawa Timur	Sepangkur Kecil	(OC-217)
1196	Jawa Timur	Sepanjang	OC-217
1197	Jawa Timur	Serahu	(OC-237)
1198	Jawa Timur	Seroyo	(OC-237)
1199	Jawa Timur	Setigi	(OC-237)
1200	Jawa Timur	Siklopo	(OC-237)
1201	Jawa Timur	Simun	(OC-237)
1202	Jawa Timur	Singo	(OC-237)
1203	Jawa Timur	Sini Alit	(OC-237)
1204	Jawa Timur	Sini Gede	(OC-237)
1205	Jawa Timur	Sintangis	(OC-217)
1206	Jawa Timur	Sirap	(OC-237)
1207	Jawa Timur	Sitabok	(OC-217)
1208	Jawa Timur	Siupas	(OC-237)
1209	Jawa Timur	Socce	(OC-237)
1210	Jawa Timur	Solimo	(OC-237)
1211	Jawa Timur	Solimo Kulon	(OC-237)
1212	Jawa Timur	Solimo Lor	(OC-237)
1213	Jawa Timur	Solimo Tengah	(OC-237)
1214	Jawa Timur	Solimo Wetan	(OC-237)
1215	Jawa Timur	Somang	(OC-237)
1216	Jawa Timur	Songkalong	(OC-237)
1217	Jawa Timur	Sosari	(OC-237)
1218	Jawa Timur	Sosari Cilik	(OC-237)
1219	Jawa Timur	Sruwi	(OC-237)

1220	Jawa Timur	Sruwi Kidul	(OC-237)
1221	Jawa Timur	Sruwi Lor	(OC-237)
1222	Jawa Timur	Sruwicil	(OC-237)
1223	Jawa Timur	Sukamade	(OC-237)
1224	Jawa Timur	Suleh	(OC-237)
1225	Jawa Timur	Sumenggung	(OC-237)
1226	Jawa Timur	Sumenggung Barat	(OC-237)
1227	Jawa Timur	Sumenggung Tengah	(OC-237)
1228	Jawa Timur	Sumenggung Timur	(OC-237)
1229	Jawa Timur	Sunglon	(OC-237)
1230	Jawa Timur	Taboklinto	(OC-217)
1231	Jawa Timur	Tabokraba	(OC-217)
1232	Jawa Timur	Tabuan (Banyuwangi)	(OC-237)
1233	Jawa Timur	Talaga	(OC-217)
1234	Jawa Timur	Talango Aeng	(OC-237)
1235	Jawa Timur	Talango Tengah	(OC-237)
1236	Jawa Timur	Talango Timur	(OC-237)
1237	Jawa Timur	Talengkis Besar	(OC-217)
1238	Jawa Timur	Talengkis Kecil	(OC-217)
1239	Jawa Timur	Tales	(OC-237)
1240	Jawa Timur	Tamengan	(OC-237)
1241	Jawa Timur	Tangio	(OC-237)
1242	Jawa Timur	Tangis	(OC-237)
1243	Jawa Timur	Tanjungalangalang	(OC-237)
1244	Jawa Timur	Tanjungbengkok	(OC-237)
1245	Jawa Timur	Tanjungjongkong Kulon	(OC-237)
1246	Jawa Timur	Tanjungjongkong Wetan	(OC-237)
1247	Jawa Timur	Tanjungkembang	(OC-237)
1248	Jawa Timur	Tanjungmanuk	(OC-237)
1249	Jawa Timur	Tanjungmotor Dua	(OC-237)
1250	Jawa Timur	Tanjungmotor Satu	(OC-237)
1251	Jawa Timur	Tanjungndek	(OC-237)
1252	Jawa Timur	Tanjungpelalang	(OC-217)
1253	Jawa Timur	Tarajje	(OC-217)
1254	Jawa Timur	Tarunggu Besar	(OC-217)
1255	Jawa Timur	Tarunggu Kecil	(OC-217)
1256	Jawa Timur	Teang	(OC-237)
1257	Jawa Timur	Teang Kidul	(OC-237)
1258	Jawa Timur	Teang Lor	(OC-237)
1259	Jawa Timur	Teledek	(OC-237)
1260	Jawa Timur	Tenger	(OC-237)
1261	Jawa Timur	Tingkarah Besar	(OC-217)
1262	Jawa Timur	Tingkarah Kecil	(OC-217)
1263	Jawa Timur	Tobo Agoh	(OC-217)
1264	Jawa Timur	Tobotobo Dua	(OC-217)
1265	Jawa Timur	Tobotobu	(OC-217)
1266	Jawa Timur	Tolik	(OC-237)
1267	Jawa Timur	Tonduk	(OC-237)
1268	Jawa Timur	Tumpeng Cilik	(OC-237)
1269	Jawa Timur	Tumpeng Gede	(OC-237)
1270	Jawa Timur	Wakul	(OC-237)
1271	Jawa Timur	Watu Payung Kecil	(OC-237)
1272	Jawa Timur	Watu Payung Selatan	(OC-237)
1273	Jawa Timur	Watu Payung Tengah	(OC-237)
1274	Jawa Timur	Watu Payung Utara	(OC-237)
1275	Jawa Timur	Watuanjir Gebang	(OC-237)
1276	Jawa Timur	Watubolong Dua	(OC-237)
1277	Jawa Timur	Watubolong Satu	(OC-237)
1278	Jawa Timur	Watubolong Tiga	(OC-237)
1279	Jawa Timur	Watudukun	(OC-237)
1280	Jawa Timur	Watugrejo Cilik	(OC-237)

1281	Jawa Timur	Watugrejo Gede	(OC-237)
1282	Jawa Timur	Watugundul	(OC-237)
1283	Jawa Timur	Watujamur	(OC-237)
1284	Jawa Timur	Watujaran	(OC-237)
1285	Jawa Timur	Watukadal	(OC-237)
1286	Jawa Timur	Watukarung	(OC-237)
1287	Jawa Timur	Watulajer	(OC-237)
1288	Jawa Timur	Watulayar	(OC-237)
1289	Jawa Timur	Watulemper	(OC-237)
1290	Jawa Timur	Watulobang	(OC-237)
1291	Jawa Timur	Watumurep	(OC-237)
1292	Jawa Timur	Watungampiran	(OC-237)
1293	Jawa Timur	Watupayung	(OC-237)
1294	Jawa Timur	Watuprau	(OC-237)
1295	Jawa Timur	Watural	(OC-237)
1296	Jawa Timur	Wayang (Pacitan)	(OC-237)
1297	Jawa Timur	Wedhiciut	(OC-237)
1298	Jawa Timur	Weru (Trenggalek)	(OC-237)
1299	Jawa Timur	Wisanggeni	(OC-237)
1300	Kalimantan Barat	Aur Besar	(OC-252)
1301	Kalimantan Barat	Aur Kecil	(OC-252)
1302	Kalimantan Barat	Ayer	(OC-269)
1303	Kalimantan Barat	Bagu	(OC-252)
1304	Kalimantan Barat	Bakau (Ketapang)	(OC-252)
1305	Kalimantan Barat	Bakung Besar (Kayong Utara)	(OC-269)
1306	Kalimantan Barat	Bakung Kecil (Kayong Utara)	(OC-269)
1307	Kalimantan Barat	Baru (Bengkayang)	(OC-252)
1308	Kalimantan Barat	Batulayang	(OC-252)
1309	Kalimantan Barat	Batumeregung	(OC-252)
1310	Kalimantan Barat	Batupayung (Bengkayang)	(OC-252)
1311	Kalimantan Barat	Bawal	OC-252
1312	Kalimantan Barat	Begunung	(OC-269)
1313	Kalimantan Barat	Belacan (Bengkayang)	(OC-252)
1314	Kalimantan Barat	Belacan (Sambas)	(OC-252)
1315	Kalimantan Barat	Belumbak Besar	(OC-252)
1316	Kalimantan Barat	Belumbak Kecil	(OC-252)
1317	Kalimantan Barat	Belungai	(OC-252)
1318	Kalimantan Barat	Besi (Kayong Utara)	(OC-269)
1319	Kalimantan Barat	Bidara (Kubu Raya)	(OC-252)
1320	Kalimantan Barat	Bintangtimur	(OC-252)
1321	Kalimantan Barat	Blian	(OC-269)
1322	Kalimantan Barat	Buan (Kayong Utara)	(OC-269)
1323	Kalimantan Barat	Bulat (Kayong Utara)	(OC-269)
1324	Kalimantan Barat	Buluh Besar	(OC-269)
1325	Kalimantan Barat	Buluh Kecil	(OC-269)
1326	Kalimantan Barat	Bungin (Sambas)	(OC-252)
1327	Kalimantan Barat	Bunyau	(OC-269)
1328	Kalimantan Barat	Burung Besar (Kubu Raya)	(OC-252)
1329	Kalimantan Barat	Burung Kecil (Kubu Raya)	(OC-252)
1330	Kalimantan Barat	Busung (Kayong Utara)	(OC-269)
1331	Kalimantan Barat	Cebe	(OC-252)
1332	Kalimantan Barat	Cempedak (Ketapang - Kendawangan)	(OC-252)
1333	Kalimantan Barat	Cempedak (Ketapang - Matan Hilir Utara)	(OC-252)
1334	Kalimantan Barat	Cempede	(OC-252)
1335	Kalimantan Barat	Cermin (Kayong Utara)	(OC-252)
1336	Kalimantan Barat	Dato'	(OC-252)
1337	Kalimantan Barat	Datu (Pontianak)	OC-252
1338	Kalimantan Barat	Dua Besar (Kayong Utara)	(OC-252)
1339	Kalimantan Barat	Dua Kecil (Kayong Utara)	(OC-252)
1340	Kalimantan Barat	Gambar	(OC-252)
1341	Kalimantan Barat	Gelam	OC-252

1342	Kalimantan Barat	Genteng (Kayong Utara)	(OC-269)
1343	Kalimantan Barat	Genting (Kayong Utara)	(OC-269)
1344	Kalimantan Barat	Gresik (Kayong Utara)	(OC-269)
1345	Kalimantan Barat	Gurun Besar	(OC-269)
1346	Kalimantan Barat	Gurun Kecil	(OC-269)
1347	Kalimantan Barat	Hantu (Kayong Utara)	(OC-252)
1348	Kalimantan Barat	Iras	(OC-252)
1349	Kalimantan Barat	Jambat Besar	(OC-252)
1350	Kalimantan Barat	Jambat Kecil	(OC-252)
1351	Kalimantan Barat	Juante	(OC-252)
1352	Kalimantan Barat	Julai	(OC-252)
1353	Kalimantan Barat	Kabung	(OC-252)
1354	Kalimantan Barat	Kapak	(OC-269)
1355	Kalimantan Barat	Kapuak	(OC-252)
1356	Kalimantan Barat	Karimata	OC-269
1357	Kalimantan Barat	Karimata Tua	(OC-269)
1358	Kalimantan Barat	Katung	(OC-252)
1359	Kalimantan Barat	Kelapa (Ketapang)	(OC-252)
1360	Kalimantan Barat	Kelawar	OC-252
1361	Kalimantan Barat	Kepayang (Kayong Utara)	(OC-269)
1362	Kalimantan Barat	Kera	(OC-252)
1363	Kalimantan Barat	Kera (Kayong Utara)	(OC-269)
1364	Kalimantan Barat	Kerengga (Ketapang)	(OC-252)
1365	Kalimantan Barat	Koca	(OC-252)
1366	Kalimantan Barat	Korok	(OC-252)
1367	Kalimantan Barat	Krawang	(OC-269)
1368	Kalimantan Barat	Kucing (Ketapang)	(OC-252)
1369	Kalimantan Barat	Lagan	(OC-252)
1370	Kalimantan Barat	Lalang (Kayong Utara)	(OC-252)
1371	Kalimantan Barat	Langau	(OC-252)
1372	Kalimantan Barat	Langir	(OC-252)
1373	Kalimantan Barat	Layah Besar	(OC-269)
1374	Kalimantan Barat	Layah Kecil	(OC-269)
1375	Kalimantan Barat	Leman	(OC-252)
1376	Kalimantan Barat	Lemanbudi	(OC-252)
1377	Kalimantan Barat	Lemanlalang	(OC-252)
1378	Kalimantan Barat	Lemanpaku	(OC-252)
1379	Kalimantan Barat	Lemansarang	(OC-252)
1380	Kalimantan Barat	Lemantokong	(OC-252)
1381	Kalimantan Barat	Lemanujung	(OC-252)
1382	Kalimantan Barat	Lemukutan	OC-252
1383	Kalimantan Barat	Lintang (Kayong Utara)	(OC-269)
1384	Kalimantan Barat	Lising	(OC-269)
1385	Kalimantan Barat	Lukutkera	(OC-252)
1386	Kalimantan Barat	Lutung (Kayong Utara)	(OC-269)
1387	Kalimantan Barat	Macan (Kayong Utara)	(OC-269)
1388	Kalimantan Barat	Malangnek	(OC-252)
1389	Kalimantan Barat	Malangpinggan	(OC-252)
1390	Kalimantan Barat	Malangrukuk	(OC-269)
1391	Kalimantan Barat	Mangkup	(OC-252)
1392	Kalimantan Barat	Manjin (Ketapang)	(OC-252)
1393	Kalimantan Barat	Maya	(OC-252)
1394	Kalimantan Barat	Meledang	(OC-269)
1395	Kalimantan Barat	Mensigi	(OC-269)
1396	Kalimantan Barat	Mensikur	(OC-252)
1397	Kalimantan Barat	Mentangor	(OC-269)
1398	Kalimantan Barat	Merundung	OC-252
1399	Kalimantan Barat	Muri / St Petrus	OC-252
1400	Kalimantan Barat	Nanas (Kayong Utara)	(OC-252)
1401	Kalimantan Barat	Nanas (Ketapang)	(OC-252)
1402	Kalimantan Barat	Nenas (Kayong Utara)	(OC-252)

1403	Kalimantan Barat	Nibung (Kayong Utara)	(OC-269)
1404	Kalimantan Barat	Nyamuk (Kubu Raya)	(OC-252)
1405	Kalimantan Barat	Pandan Besar (Kayong Utara)	(OC-269)
1406	Kalimantan Barat	Pandan Kecil (Kayong Utara)	(OC-269)
1407	Kalimantan Barat	Papan	(OC-269)
1408	Kalimantan Barat	Payung (Kayong Utara)	(OC-252)
1409	Kalimantan Barat	Pelapis	OC-252
1410	Kalimantan Barat	Pelapisairmasin	(OC-252)
1411	Kalimantan Barat	Pelapisgenting	(OC-252)
1412	Kalimantan Barat	Pelapistiangbalai	(OC-252)
1413	Kalimantan Barat	Pelintu	(OC-252)
1414	Kalimantan Barat	Pelubang	(OC-269)
1415	Kalimantan Barat	Penambun	(OC-252)
1416	Kalimantan Barat	Penangis	(OC-269)
1417	Kalimantan Barat	Penatah Besar	(OC-252)
1418	Kalimantan Barat	Penatah Kecil	(OC-252)
1419	Kalimantan Barat	Penebangan	OC-252
1420	Kalimantan Barat	Pengiki	OC-252
1421	Kalimantan Barat	Perantun (Ketapang)	(OC-252)
1422	Kalimantan Barat	Pikah	(OC-252)
1423	Kalimantan Barat	Pontianak (Sambas)	(OC-252)
1424	Kalimantan Barat	Randayan	OC-252
1425	Kalimantan Barat	Rusa (Ketapang - Kendawangan)	(OC-252)
1426	Kalimantan Barat	Rusa (Ketapang - Matan Hilir Selatan)	(OC-252)
1427	Kalimantan Barat	Salahnama (Kayong Utara)	(OC-252)
1428	Kalimantan Barat	Sanggul	(OC-252)
1429	Kalimantan Barat	Sawi Besar	(OC-252)
1430	Kalimantan Barat	Sawi Kecil	(OC-252)
1431	Kalimantan Barat	Selimpai	(OC-252)
1432	Kalimantan Barat	Seluas	(OC-252)
1433	Kalimantan Barat	Semesak	(OC-252)
1434	Kalimantan Barat	Sempadi Besar	(OC-252)
1435	Kalimantan Barat	Sempadi Kecil	(OC-252)
1436	Kalimantan Barat	Sempadi Laut	(OC-252)
1437	Kalimantan Barat	Sentigi (Ketapang)	(OC-252)
1438	Kalimantan Barat	Serutu	OC-269
1439	Kalimantan Barat	Sireh	(OC-252)
1440	Kalimantan Barat	Suka (Kayong Utara)	(OC-269)
1441	Kalimantan Barat	Surunggading	(OC-269)
1442	Kalimantan Barat	Tanahmerah	(OC-252)
1443	Kalimantan Barat	Ta'ting	(OC-252)
1444	Kalimantan Barat	Tawas	(OC-269)
1445	Kalimantan Barat	Telukperiyuh	(OC-252)
1446	Kalimantan Barat	Temajo	OC-252
1447	Kalimantan Barat	Tempurung (Bengkayang)	(OC-252)
1448	Kalimantan Barat	Tiga (Kubu Raya)	(OC-252)
1449	Kalimantan Barat	Tokongdua	(OC-252)
1450	Kalimantan Barat	Tokongkalap	(OC-269)
1451	Kalimantan Barat	Tokongkelawar	(OC-252)
1452	Kalimantan Barat	Tokongkepayang	(OC-269)
1453	Kalimantan Barat	Tokonglisingdua	(OC-269)
1454	Kalimantan Barat	Tokonglisingempat	(OC-269)
1455	Kalimantan Barat	Tokonglisingenam	(OC-269)
1456	Kalimantan Barat	Tokonglisinglima	(OC-269)
1457	Kalimantan Barat	Tokonglisingsatu	(OC-269)
1458	Kalimantan Barat	Tokonglisingtiga	(OC-269)
1459	Kalimantan Barat	Tokongpandan	(OC-269)
1460	Kalimantan Barat	Tokongperangin	(OC-269)
1461	Kalimantan Barat	Tokongsireh	(OC-252)
1462	Kalimantan Barat	Trusanhaji	(OC-252)
1463	Kalimantan Barat	Tua	(OC-252)

1464	Kalimantan Barat	Tukungmengkudu	(OC-252)
1465	Kalimantan Barat	Tuntang	(OC-252)
1466	Kalimantan Barat	Ular (Kayong Utara)	(OC-269)
1467	Kalimantan Barat	Uma (Kayong Utara)	(OC-269)
1468	Kalimantan Barat	Upeh	(OC-252)
1469	Kalimantan Selatan	Alalak	(OC-166)
1470	Kalimantan Selatan	Anak Payungpayungan	(OC-268)
1471	Kalimantan Selatan	Anak Suwangi	(OC-166)
1472	Kalimantan Selatan	Anyar Hilir	(OC-166)
1473	Kalimantan Selatan	Asam (Kota Baru)	(OC-166)
1474	Kalimantan Selatan	Bahu	(OC-268)
1475	Kalimantan Selatan	Bakut	(OC-166)
1476	Kalimantan Selatan	Bale	(OC-166)
1477	Kalimantan Selatan	Balipat	(OC-166)
1478	Kalimantan Selatan	Barunak	(OC-166)
1479	Kalimantan Selatan	Basakapal	(OC-166)
1480	Kalimantan Selatan	Basar	(OC-166)
1481	Kalimantan Selatan	Basarbalawang	(OC-166)
1482	Kalimantan Selatan	Basardamang	(OC-166)
1483	Kalimantan Selatan	Basarpandan	(OC-166)
1484	Kalimantan Selatan	Basarsawar	(OC-166)
1485	Kalimantan Selatan	Batu Barat	(OC-268)
1486	Kalimantan Selatan	Batu Tengah	(OC-268)
1487	Kalimantan Selatan	Batuadang Selatan	(OC-268)
1488	Kalimantan Selatan	Batuadang Utara	(OC-268)
1489	Kalimantan Selatan	Batubejanggut	(OC-166)
1490	Kalimantan Selatan	Batulima Darat	(OC-166)
1491	Kalimantan Selatan	Batulima Selatan	(OC-166)
1492	Kalimantan Selatan	Batulima Tengah	(OC-166)
1493	Kalimantan Selatan	Batulima Timur	(OC-166)
1494	Kalimantan Selatan	Batulima Utara	(OC-166)
1495	Kalimantan Selatan	Bidan Sulangkajan	(OC-166)
1496	Kalimantan Selatan	Bini Bungkukan	(OC-166)
1497	Kalimantan Selatan	Bini Cantung	(OC-166)
1498	Kalimantan Selatan	Birahbirahan (Kota Baru)	(OC-166)
1499	Kalimantan Selatan	Biru	(OC-166)
1500	Kalimantan Selatan	Bromo	(OC-166)
1501	Kalimantan Selatan	Buroto	(OC-166)
1502	Kalimantan Selatan	Burung (Kota Baru)	(OC-166)
1503	Kalimantan Selatan	Burung (Tanah Bumbu)	(OC-166)
1504	Kalimantan Selatan	Burung Besar (Kota Baru)	(OC-166)
1505	Kalimantan Selatan	Burung Kecil (Kota Baru)	(OC-166)
1506	Kalimantan Selatan	Burung Kelumpang	(OC-166)
1507	Kalimantan Selatan	Condong	(OC-268)
1508	Kalimantan Selatan	Curiak	(OC-166)
1509	Kalimantan Selatan	Danauwan	(OC-268)
1510	Kalimantan Selatan	Dare	(OC-268)
1511	Kalimantan Selatan	Datu (Kutai Kartanegara)	(OC-166)
1512	Kalimantan Selatan	Dupa	(OC-166)
1513	Kalimantan Selatan	Gambang	(OC-268)
1514	Kalimantan Selatan	Gunungtulangan	(OC-166)
1515	Kalimantan Selatan	Hajar	(OC-166)
1516	Kalimantan Selatan	Halaban	(OC-166)
1517	Kalimantan Selatan	Halaban Kecil	(OC-166)
1518	Kalimantan Selatan	Halang Melingkau	(OC-166)
1519	Kalimantan Selatan	Haliling	(OC-166)
1520	Kalimantan Selatan	Hantu (Tanah Bumbu)	(OC-166)
1521	Kalimantan Selatan	Haur	(OC-166)
1522	Kalimantan Selatan	Janda (Kota Baru)	(OC-268)
1523	Kalimantan Selatan	Jangking	(OC-166)
1524	Kalimantan Selatan	Jaring	(OC-166)

1525	Kalimantan Selatan	Jurung	(OC-166)
1526	Kalimantan Selatan	Kacang	(OC-166)
1527	Kalimantan Selatan	Kadapongan	OC-268
1528	Kalimantan Selatan	Kaget	(OC-166)
1529	Kalimantan Selatan	Kalambau	OC-268
1530	Kalimantan Selatan	Kaliamun	(OC-166)
1531	Kalimantan Selatan	Kaluang	(OC-166)
1532	Kalimantan Selatan	Kaminting	(OC-166)
1533	Kalimantan Selatan	Kapak Besar	(OC-166)
1534	Kalimantan Selatan	Kapak Kecil	(OC-166)
1535	Kalimantan Selatan	Karajaan	(OC-166)
1536	Kalimantan Selatan	Karangan (Kota Baru)	(OC-166)
1537	Kalimantan Selatan	Kembang (Barito Kuala)	(OC-166)
1538	Kalimantan Selatan	Kerasian	(OC-166)
1539	Kalimantan Selatan	Kerawang	(OC-166)
1540	Kalimantan Selatan	Kersik Hitam	(OC-166)
1541	Kalimantan Selatan	Kerumputan	(OC-166)
1542	Kalimantan Selatan	Kunyit (Kota Baru)	(OC-166)
1543	Kalimantan Selatan	Kunyit Matasirih	(OC-268)
1544	Kalimantan Selatan	Laki Bungkukan	(OC-166)
1545	Kalimantan Selatan	Laki Cantung	(OC-166)
1546	Kalimantan Selatan	Langadai	(OC-166)
1547	Kalimantan Selatan	Lari-Larian	OC-166
1548	Kalimantan Selatan	Laut (Kota Baru)	OC-166
1549	Kalimantan Selatan	Mangkuk	(OC-166)
1550	Kalimantan Selatan	Manti	(OC-166)
1551	Kalimantan Selatan	Marabatua / Moresses	OC-268
1552	Kalimantan Selatan	Maradapan	(OC-268)
1553	Kalimantan Selatan	Maraeng	(OC-166)
1554	Kalimantan Selatan	Matasiri	OC-268
1555	Kalimantan Selatan	Merdeka (Kota Baru)	(OC-166)
1556	Kalimantan Selatan	Nangka Besar	(OC-166)
1557	Kalimantan Selatan	Nangka Kecil	(OC-166)
1558	Kalimantan Selatan	Ondong	(OC-166)
1559	Kalimantan Selatan	Pagat	(OC-166)
1560	Kalimantan Selatan	Palaburan	(OC-166)
1561	Kalimantan Selatan	Pamalikan	(OC-268)
1562	Kalimantan Selatan	Pandangpandangan	(OC-268)
1563	Kalimantan Selatan	Parak	(OC-166)
1564	Kalimantan Selatan	Pardamaian Besar	(OC-166)
1565	Kalimantan Selatan	Pardamaian Kecil	(OC-166)
1566	Kalimantan Selatan	Payongpayongan	OC-268
1567	Kalimantan Selatan	Rambai (Kota Baru)	(OC-166)
1568	Kalimantan Selatan	Raukan Besar	(OC-166)
1569	Kalimantan Selatan	Raukan Kecil	(OC-166)
1570	Kalimantan Selatan	Sambargalang	(OC-268)
1571	Kalimantan Selatan	Sambergelap	(OC-166)
1572	Kalimantan Selatan	Samut (Kota Baru)	(OC-166)
1573	Kalimantan Selatan	Santimunan Dalam	(OC-166)
1574	Kalimantan Selatan	Santimunan Luar	(OC-166)
1575	Kalimantan Selatan	Sarang (Kota Baru)	(OC-268)
1576	Kalimantan Selatan	Sari	(OC-166)
1577	Kalimantan Selatan	Sawah	(OC-166)
1578	Kalimantan Selatan	Sebuku (Kota Baru)	OC-166
1579	Kalimantan Selatan	Sepakat	(OC-166)
1580	Kalimantan Selatan	Sepisau	(OC-166)
1581	Kalimantan Selatan	Serudung	(OC-166)
1582	Kalimantan Selatan	Sungai Dua	(OC-166)
1583	Kalimantan Selatan	Sungaihalangan	(OC-166)
1584	Kalimantan Selatan	Sungaihambar	(OC-166)
1585	Kalimantan Selatan	Sungaikerapu	(OC-166)

1586	Kalimantan Selatan	Sungainibung	(OC-166)
1587	Kalimantan Selatan	Sungaipuayan	(OC-166)
1588	Kalimantan Selatan	Suren	(OC-166)
1589	Kalimantan Selatan	Suwangi	(OC-166)
1590	Kalimantan Selatan	Tabuan (Kota Baru)	(OC-166)
1591	Kalimantan Selatan	Tajak	(OC-166)
1592	Kalimantan Selatan	Tampakan	(OC-166)
1593	Kalimantan Selatan	Tanah Merah	(OC-166)
1594	Kalimantan Selatan	Tarusan (Kota Baru)	(OC-166)
1595	Kalimantan Selatan	Tempurung (Barito Kuala)	(OC-166)
1596	Kalimantan Selatan	Tepian Mataja	(OC-166)
1597	Kalimantan Selatan	Terusan Tengah	(OC-166)
1598	Kalimantan Selatan	Titipan Indah	(OC-166)
1599	Kalimantan Selatan	Tiwadak	(OC-166)
1600	Kalimantan Selatan	Tokong (Kota Baru)	(OC-166)
1601	Kalimantan Selatan	Tugu (Kota Baru)	(OC-166)
1602	Kalimantan Tengah	Babi (Pontianak)	(OC-252)
1603	Kalimantan Tengah	Bagantung	(OC-252)
1604	Kalimantan Tengah	Bangkuang	(OC-252)
1605	Kalimantan Tengah	Baru (Katingan)	(OC-252)
1606	Kalimantan Tengah	Baru (Pontianak)	(OC-252)
1607	Kalimantan Tengah	Batubuaya	(OC-252)
1608	Kalimantan Tengah	Batumandi (Katingan)	(OC-252)
1609	Kalimantan Tengah	Batutungku	(OC-252)
1610	Kalimantan Tengah	Bengaris	(OC-252)
1611	Kalimantan Tengah	Benuang	(OC-252)
1612	Kalimantan Tengah	Berangas	(OC-252)
1613	Kalimantan Tengah	Berangas Kurik	(OC-252)
1614	Kalimantan Tengah	Berembang	(OC-252)
1615	Kalimantan Tengah	Besiam	(OC-252)
1616	Kalimantan Tengah	Besiam Kurik	(OC-252)
1617	Kalimantan Tengah	Beting Tengah	(OC-252)
1618	Kalimantan Tengah	Bumin	(OC-252)
1619	Kalimantan Tengah	Buntutlimbung	(OC-252)
1620	Kalimantan Tengah	Burung (Katingan)	(OC-252)
1621	Kalimantan Tengah	Dabong	(OC-252)
1622	Kalimantan Tengah	Damar (Katingan)	(OC-252)
1623	Kalimantan Tengah	Gani	(OC-252)
1624	Kalimantan Tengah	Gelanggang	(OC-252)
1625	Kalimantan Tengah	Hampapak	(OC-252)
1626	Kalimantan Tengah	Hanaut	(OC-252)
1627	Kalimantan Tengah	Hanibung	(OC-252)
1628	Kalimantan Tengah	Hantasanbabai	(OC-252)
1629	Kalimantan Tengah	Hantu (Kotawaringin Timur)	(OC-252)
1630	Kalimantan Tengah	Hanyut	(OC-252)
1631	Kalimantan Tengah	Hilirbabai	(OC-252)
1632	Kalimantan Tengah	Huluasam	(OC-252)
1633	Kalimantan Tengah	Hulubabai	(OC-252)
1634	Kalimantan Tengah	Jamban	(OC-252)
1635	Kalimantan Tengah	Jambu	(OC-252)
1636	Kalimantan Tengah	Kaja	(OC-252)
1637	Kalimantan Tengah	Kaladan	(OC-252)
1638	Kalimantan Tengah	Kamapit	(OC-252)
1639	Kalimantan Tengah	Kanamit	(OC-252)
1640	Kalimantan Tengah	Keramat (Kotawaringin Barat)	(OC-252)
1641	Kalimantan Tengah	Keranji	(OC-252)
1642	Kalimantan Tengah	Klaru	(OC-252)
1643	Kalimantan Tengah	Kudung	(OC-252)
1644	Kalimantan Tengah	Kupang	(OC-252)
1645	Kalimantan Tengah	Kurnia	(OC-252)
1646	Kalimantan Tengah	Lampahen	(OC-252)

1647	Kalimantan Tengah	Landabung	(OC-252)
1648	Kalimantan Tengah	Lapetan	(OC-252)
1649	Kalimantan Tengah	Lepeh	(OC-252)
1650	Kalimantan Tengah	Limbung	(OC-252)
1651	Kalimantan Tengah	Mambulau	(OC-252)
1652	Kalimantan Tengah	Mintin Besar	(OC-252)
1653	Kalimantan Tengah	Mintin Kecil	(OC-252)
1654	Kalimantan Tengah	Minyak	(OC-252)
1655	Kalimantan Tengah	Muarakubu	(OC-252)
1656	Kalimantan Tengah	Munggu'linang	(OC-252)
1657	Kalimantan Tengah	Nibung Hilir	(OC-252)
1658	Kalimantan Tengah	Nibung Hulu	(OC-252)
1659	Kalimantan Tengah	Nusatambing	(OC-252)
1660	Kalimantan Tengah	Padangtikar	(OC-252)
1661	Kalimantan Tengah	Pakawal	(OC-252)
1662	Kalimantan Tengah	Palabangan	(OC-252)
1663	Kalimantan Tengah	Panjang (Pontianak)	(OC-252)
1664	Kalimantan Tengah	Papu	(OC-252)
1665	Kalimantan Tengah	Pari (Kapuas)	(OC-252)
1666	Kalimantan Tengah	Pelombak	(OC-252)
1667	Kalimantan Tengah	Pendamaran	(OC-252)
1668	Kalimantan Tengah	Penibung	(OC-252)
1669	Kalimantan Tengah	Perling	(OC-252)
1670	Kalimantan Tengah	Pulaibuntung	(OC-252)
1671	Kalimantan Tengah	Rambai (Kota Waringin Barat)	(OC-252)
1672	Kalimantan Tengah	Roko	(OC-252)
1673	Kalimantan Tengah	Rokok Selat	(OC-252)
1674	Kalimantan Tengah	Rungun	(OC-252)
1675	Kalimantan Tengah	Sampiding	(OC-252)
1676	Kalimantan Tengah	Samudra	(OC-252)
1677	Kalimantan Tengah	Santilik Ha'i	(OC-252)
1678	Kalimantan Tengah	Santilik Kurik	(OC-252)
1679	Kalimantan Tengah	Sejenuairtawar	(OC-252)
1680	Kalimantan Tengah	Sekancil	(OC-252)
1681	Kalimantan Tengah	Sekodor	(OC-252)
1682	Kalimantan Tengah	Selatbaru	(OC-252)
1683	Kalimantan Tengah	Selatsih	(OC-252)
1684	Kalimantan Tengah	Separoh	(OC-252)
1685	Kalimantan Tengah	Sepokkeladi	(OC-252)
1686	Kalimantan Tengah	Sepoklaut	(OC-252)
1687	Kalimantan Tengah	Sepokperupuk	(OC-252)
1688	Kalimantan Tengah	Setinjang	(OC-252)
1689	Kalimantan Tengah	Simping	(OC-252)
1690	Kalimantan Tengah	Takapan	(OC-252)
1691	Kalimantan Tengah	Tampijak	(OC-252)
1692	Kalimantan Tengah	Tangguk	(OC-252)
1693	Kalimantan Tengah	Tanjungjawa	(OC-252)
1694	Kalimantan Tengah	Tanjungsaleh	(OC-252)
1695	Kalimantan Tengah	Tanjungsapi	(OC-252)
1696	Kalimantan Tengah	Telokairdua	(OC-252)
1697	Kalimantan Tengah	Telokairsatu	(OC-252)
1698	Kalimantan Tengah	Telokairtiga	(OC-252)
1699	Kalimantan Tengah	Telu	(OC-252)
1700	Kalimantan Tengah	Telu Bentok	(OC-252)
1701	Kalimantan Tengah	Telu Hai	(OC-252)
1702	Kalimantan Tengah	Telu Kurik	(OC-252)
1703	Kalimantan Tengah	Telukbayur	(OC-252)
1704	Kalimantan Tengah	Tempurung (Kubu Raya)	(OC-252)
1705	Kalimantan Tengah	Tenggaramandi	(OC-252)
1706	Kalimantan Tengah	Tewangkampong	(OC-252)
1707	Kalimantan Tengah	Tikus (Kota Waringin Timur)	(OC-252)

1708	Kalimantan Tengah	Tuwung	(OC-252)
1709	Kalimantan Timur	Abas	(OC-166)
1710	Kalimantan Timur	Agaragar (Bontang)	(OC-166)
1711	Kalimantan Timur	Agis	(OC-166)
1712	Kalimantan Timur	Aji (Berau)	(OC-166)
1713	Kalimantan Timur	Andong Abu	(OC-166)
1714	Kalimantan Timur	Antal	(OC-166)
1715	Kalimantan Timur	Apaspayau	(OC-166)
1716	Kalimantan Timur	Apastual	(OC-166)
1717	Kalimantan Timur	Aus	(OC-166)
1718	Kalimantan Timur	Babanir Baru	(OC-166)
1719	Kalimantan Timur	Babi (Balikpapan)	(OC-166)
1720	Kalimantan Timur	Badakbadak	(OC-166)
1721	Kalimantan Timur	Badakbadak Barat	(OC-166)
1722	Kalimantan Timur	Badakbadak Timur	(OC-166)
1723	Kalimantan Timur	Bajau (Kutai Timur)	(OC-166)
1724	Kalimantan Timur	Bakungan Diki	(OC-166)
1725	Kalimantan Timur	Bakungan Hea	(OC-166)
1726	Kalimantan Timur	Balambangan	(OC-166)
1727	Kalimantan Timur	Balikkukup	(OC-166)
1728	Kalimantan Timur	Bangau (Kutai Kertanegara)	(OC-166)
1729	Kalimantan Timur	Bangkai	(OC-166)
1730	Kalimantan Timur	Banjang	(OC-166)
1731	Kalimantan Timur	Bansik	(OC-166)
1732	Kalimantan Timur	Bara (Bulungan)	(OC-166)
1733	Kalimantan Timur	Bara Selatan	(OC-166)
1734	Kalimantan Timur	Barasan	(OC-166)
1735	Kalimantan Timur	Baru (Bulungan - Bunyu)	(OC-166)
1736	Kalimantan Timur	Baru (Bulungan - Tanjung Selor)	(OC-166)
1737	Kalimantan Timur	Baru (Tana Tidung)	(OC-166)
1738	Kalimantan Timur	Baru Ilir	(OC-166)
1739	Kalimantan Timur	Baru Lumot	(OC-166)
1740	Kalimantan Timur	Baru Ulu	(OC-166)
1741	Kalimantan Timur	Batok	(OC-166)
1742	Kalimantan Timur	Batukapal (Paser)	(OC-166)
1743	Kalimantan Timur	Batupayau	(OC-166)
1744	Kalimantan Timur	Belipot	(OC-166)
1745	Kalimantan Timur	Belipot Kecil	(OC-166)
1746	Kalimantan Timur	Belipot Tengah	(OC-166)
1747	Kalimantan Timur	Berai	(OC-166)
1748	Kalimantan Timur	Berasbasah	(OC-166)
1749	Kalimantan Timur	Berau	(OC-166)
1750	Kalimantan Timur	Berukang	(OC-166)
1751	Kalimantan Timur	Berunai	(OC-166)
1752	Kalimantan Timur	Besar (Berau)	(OC-166)
1753	Kalimantan Timur	Besing	(OC-166)
1754	Kalimantan Timur	Bilangbilangan	OC-166
1755	Kalimantan Timur	Bilung	(OC-166)
1756	Kalimantan Timur	Bingkar	(OC-166)
1757	Kalimantan Timur	Birahbirahan (Kutai Timur)	(OC-166)
1758	Kalimantan Timur	Bonggong Besar	(OC-166)
1759	Kalimantan Timur	Bonggong Kecil	(OC-166)
1760	Kalimantan Timur	Buka	(OC-166)
1761	Kalimantan Timur	Bukat	(OC-166)
1762	Kalimantan Timur	Bukuan	(OC-166)
1763	Kalimantan Timur	Bulanbulan	(OC-166)
1764	Kalimantan Timur	Bulingisan	(OC-166)
1765	Kalimantan Timur	Buluhperindu	(OC-166)
1766	Kalimantan Timur	Bunglalang	(OC-166)
1767	Kalimantan Timur	Buntu (Bulungan)	(OC-166)
1768	Kalimantan Timur	Bunyu	OC-166

1769	Kalimantan Timur	Burung (Bulungan)	(OC-166)
1770	Kalimantan Timur	Burung (Kutai Kartanegara)	(OC-166)
1771	Kalimantan Timur	Burung (Paser)	(OC-166)
1772	Kalimantan Timur	Buyu	(OC-166)
1773	Kalimantan Timur	Cangkir	(OC-166)
1774	Kalimantan Timur	Cempa (Penajam Paser Utara)	(OC-166)
1775	Kalimantan Timur	Cermin (Bulungan)	(OC-166)
1776	Kalimantan Timur	Cermin Kecil	(OC-166)
1777	Kalimantan Timur	Cerocok	(OC-166)
1778	Kalimantan Timur	Cincin Selatan	(OC-166)
1779	Kalimantan Timur	Cincin Utara	(OC-166)
1780	Kalimantan Timur	Cok	(OC-166)
1781	Kalimantan Timur	Datu (Tanah Laut)	(OC-166)
1782	Kalimantan Timur	Datuk	(OC-166)
1783	Kalimantan Timur	Demis	(OC-166)
1784	Kalimantan Timur	Dinar	(OC-166)
1785	Kalimantan Timur	Fani (Tana Tidung)	(OC-166)
1786	Kalimantan Timur	Gandeng (Kutai Kartanagara)	(OC-166)
1787	Kalimantan Timur	Genting Besar	(OC-166)
1788	Kalimantan Timur	Genting Kecil	(OC-166)
1789	Kalimantan Timur	Gosong Makasar	(OC-166)
1790	Kalimantan Timur	Guntung	(OC-166)
1791	Kalimantan Timur	Gurimbang	(OC-166)
1792	Kalimantan Timur	Gusung (Bontang)	(OC-166)
1793	Kalimantan Timur	Halan	(OC-166)
1794	Kalimantan Timur	Hantu (Kutai Timur)	(OC-166)
1795	Kalimantan Timur	Harapan (Kutai Kartanegara)	(OC-166)
1796	Kalimantan Timur	Hurai	(OC-166)
1797	Kalimantan Timur	Ibus	(OC-166)
1798	Kalimantan Timur	Idoh	(OC-166)
1799	Kalimantan Timur	Ijab	(OC-166)
1800	Kalimantan Timur	Ilu	(OC-166)
1801	Kalimantan Timur	Itai	(OC-166)
1802	Kalimantan Timur	Itingiting Kecil	(OC-166)
1803	Kalimantan Timur	Jawa (Kutai Kartanegara)	(OC-166)
1804	Kalimantan Timur	Jawang	(OC-166)
1805	Kalimantan Timur	Jerang	(OC-166)
1806	Kalimantan Timur	Jompang	(OC-166)
1807	Kalimantan Timur	Jopang	(OC-166)
1808	Kalimantan Timur	Junjung	(OC-166)
1809	Kalimantan Timur	Kakaban	OC-166
1810	Kalimantan Timur	Kamagi Lekkat	(OC-166)
1811	Kalimantan Timur	Kamagi Pikkit	(OC-166)
1812	Kalimantan Timur	Kambing (Kutai Kartanegara)	(OC-166)
1813	Kalimantan Timur	Kaniungan Besar	(OC-166)
1814	Kalimantan Timur	Kaniungan Kecil	(OC-166)
1815	Kalimantan Timur	Karan	(OC-166)
1816	Kalimantan Timur	Karangansirau	(OC-166)
1817	Kalimantan Timur	Karangkiampu	(OC-166)
1818	Kalimantan Timur	Karangseratus	(OC-166)
1819	Kalimantan Timur	Karangtimbul	(OC-166)
1820	Kalimantan Timur	Kayumajarang	(OC-166)
1821	Kalimantan Timur	Kedindingan Barat	(OC-166)
1822	Kalimantan Timur	Kedindingan Tengah	(OC-166)
1823	Kalimantan Timur	Kedindingan Timur	(OC-166)
1824	Kalimantan Timur	Kedindingan Utara	(OC-166)
1825	Kalimantan Timur	Kedumpit	(OC-166)
1826	Kalimantan Timur	Kedumpit Barat	(OC-166)
1827	Kalimantan Timur	Kedumpit Tengah	(OC-166)
1828	Kalimantan Timur	Kedumpit Timur	(OC-166)
1829	Kalimantan Timur	Kelambu (Bulungan)	(OC-166)

1830	Kalimantan Timur	Kelambu (Kutai Kartanegara)	(OC-166)
1831	Kalimantan Timur	Keramat (Kutai Barat)	(OC-166)
1832	Kalimantan Timur	Keranggasan Barat	(OC-166)
1833	Kalimantan Timur	Keranggasan Timur	(OC-166)
1834	Kalimantan Timur	Kerbau	(OC-166)
1835	Kalimantan Timur	Keris	(OC-166)
1836	Kalimantan Timur	Kiak	(OC-166)
1837	Kalimantan Timur	Kobe	(OC-166)
1838	Kalimantan Timur	Kokok	(OC-166)
1839	Kalimantan Timur	Koran	(OC-166)
1840	Kalimantan Timur	Kualan	(OC-166)
1841	Kalimantan Timur	Kubil	(OC-166)
1842	Kalimantan Timur	Kubil Kecil	(OC-166)
1843	Kalimantan Timur	Kuju	(OC-166)
1844	Kalimantan Timur	Kumala	(OC-166)
1845	Kalimantan Timur	Kwangan	(OC-166)
1846	Kalimantan Timur	Labaan Bilik	(OC-166)
1847	Kalimantan Timur	Labatan	(OC-166)
1848	Kalimantan Timur	Labulabu	(OC-166)
1849	Kalimantan Timur	Laham	(OC-166)
1850	Kalimantan Timur	Lakit Kuhita	(OC-166)
1851	Kalimantan Timur	Lalawan	(OC-166)
1852	Kalimantan Timur	Lalukena	(OC-166)
1853	Kalimantan Timur	Lantang Kecil	(OC-166)
1854	Kalimantan Timur	Layangan	(OC-166)
1855	Kalimantan Timur	Lemangunbibir	(OC-166)
1856	Kalimantan Timur	Lentimun	(OC-166)
1857	Kalimantan Timur	Lentimunpesalang	(OC-166)
1858	Kalimantan Timur	Lepakaru	(OC-166)
1859	Kalimantan Timur	Lepakaru Hilir	(OC-166)
1860	Kalimantan Timur	Lepakaru Hulu	(OC-166)
1861	Kalimantan Timur	Lerong	(OC-166)
1862	Kalimantan Timur	Letung	(OC-166)
1863	Kalimantan Timur	Limangun Tengah	(OC-166)
1864	Kalimantan Timur	Lipan (Kaltim)	(OC-166)
1865	Kalimantan Timur	Liu Pudung	(OC-166)
1866	Kalimantan Timur	Liumanis	(OC-166)
1867	Kalimantan Timur	Liupata	(OC-166)
1868	Kalimantan Timur	Liuqkarau	(OC-166)
1869	Kalimantan Timur	Lungsurannaga	(OC-166)
1870	Kalimantan Timur	Makapang	(OC-166)
1871	Kalimantan Timur	Malu	(OC-166)
1872	Kalimantan Timur	Manambula	(OC-166)
1873	Kalimantan Timur	Mandul	(OC-166)
1874	Kalimantan Timur	Mandul Lumot	(OC-166)
1875	Kalimantan Timur	Mangkasak	(OC-166)
1876	Kalimantan Timur	Mangkubah	(OC-166)
1877	Kalimantan Timur	Mangkudulis Besar	(OC-166)
1878	Kalimantan Timur	Mangkudulis Besar Barat	(OC-166)
1879	Kalimantan Timur	Mangkudulis Kecil	(OC-166)
1880	Kalimantan Timur	Manimbora	(OC-166)
1881	Kalimantan Timur	Mapat (Bulungan)	(OC-166)
1882	Kalimantan Timur	Maratua	OC-166
1883	Kalimantan Timur	Maridan	(OC-166)
1884	Kalimantan Timur	Mataha	(OC-166)
1885	Kalimantan Timur	Mayundas	(OC-166)
1886	Kalimantan Timur	Melaham	(OC-166)
1887	Kalimantan Timur	Melahing	(OC-166)
1888	Kalimantan Timur	Melimpung Besar	(OC-166)
1889	Kalimantan Timur	Melimpung Kecil	(OC-166)
1890	Kalimantan Timur	Mengkubung (Bulungan)	(OC-166)

1891	Kalimantan Timur	Mening	(OC-166)
1892	Kalimantan Timur	Mensatul	(OC-166)
1893	Kalimantan Timur	Merah (Kutai Barat)	(OC-166)
1894	Kalimantan Timur	Merayap	(OC-166)
1895	Kalimantan Timur	Merdeka (Kutai Kartanegara)	(OC-166)
1896	Kalimantan Timur	Merdeka Selatan	(OC-166)
1897	Kalimantan Timur	Merdeka Tengah	(OC-166)
1898	Kalimantan Timur	Merdeka Utara	(OC-166)
1899	Kalimantan Timur	Miang (Kutai Kartanegara)	(OC-166)
1900	Kalimantan Timur	Miang (Kutai Timur)	(OC-166)
1901	Kalimantan Timur	Miang Besar	(OC-166)
1902	Kalimantan Timur	Miang Kecil	(OC-166)
1903	Kalimantan Timur	Muaraulu	(OC-166)
1904	Kalimantan Timur	Nakal	(OC-166)
1905	Kalimantan Timur	Nibung (Kutai Kartanegara)	(OC-166)
1906	Kalimantan Timur	Nubi	(OC-166)
1907	Kalimantan Timur	Nunukan	OC-166
1908	Kalimantan Timur	Pabahanan	(OC-166)
1909	Kalimantan Timur	Padai	(OC-166)
1910	Kalimantan Timur	Pamantauan	(OC-166)
1911	Kalimantan Timur	Pampang	(OC-166)
1912	Kalimantan Timur	Panalukng	(OC-166)
1913	Kalimantan Timur	Pangkaran	(OC-166)
1914	Kalimantan Timur	Panjang (Berau)	OC-166
1915	Kalimantan Timur	Panjang (Kutai Timur - Sandaran)	(OC-166)
1916	Kalimantan Timur	Panjang (Kutai Timur - Sangkulirang)	(OC-166)
1917	Kalimantan Timur	Pantuan	(OC-166)
1918	Kalimantan Timur	Papa	(OC-166)
1919	Kalimantan Timur	Pasbanau	(OC-166)
1920	Kalimantan Timur	Patin	(OC-166)
1921	Kalimantan Timur	Payau	(OC-166)
1922	Kalimantan Timur	Peapea	(OC-166)
1923	Kalimantan Timur	Pegah	(OC-166)
1924	Kalimantan Timur	Peking	(OC-166)
1925	Kalimantan Timur	Pelanduk (Nunukan)	(OC-166)
1926	Kalimantan Timur	Pengean	(OC-166)
1927	Kalimantan Timur	Penti	(OC-166)
1928	Kalimantan Timur	Penyepuan	(OC-166)
1929	Kalimantan Timur	Perangatan	(OC-166)
1930	Kalimantan Timur	Perangatan Besar	(OC-166)
1931	Kalimantan Timur	Perangatan Kecil	(OC-166)
1932	Kalimantan Timur	Perumpung Lumot	(OC-166)
1933	Kalimantan Timur	Perumpung Tupar	(OC-166)
1934	Kalimantan Timur	Pesalang	(OC-166)
1935	Kalimantan Timur	Peti	(OC-166)
1936	Kalimantan Timur	Posa	(OC-166)
1937	Kalimantan Timur	Pulibulu	(OC-166)
1938	Kalimantan Timur	Pusa (Kutai Kartanegara)	(OC-166)
1939	Kalimantan Timur	Putus (Bulungan)	(OC-166)
1940	Kalimantan Timur	Rambairangas	(OC-166)
1941	Kalimantan Timur	Rampien	(OC-166)
1942	Kalimantan Timur	Ranggas (Tana Tidung)	(OC-166)
1943	Kalimantan Timur	Rantau Besar	(OC-166)
1944	Kalimantan Timur	Rantau Kecil	(OC-166)
1945	Kalimantan Timur	Rapak	(OC-166)
1946	Kalimantan Timur	Rinding	(OC-166)
1947	Kalimantan Timur	Sabanar	(OC-166)
1948	Kalimantan Timur	Sabut	(OC-166)
1949	Kalimantan Timur	Sadau	(OC-166)
1950	Kalimantan Timur	Saka	(OC-166)
1951	Kalimantan Timur	Salenketo	(OC-166)

1952	Kalimantan Timur	Salenketo Kecil	(OC-166)
1953	Kalimantan Timur	Samama	(OC-166)
1954	Kalimantan Timur	Sambit	OC-166
1955	Kalimantan Timur	Sangalaki	(OC-166)
1956	Kalimantan Timur	Sangalan Diki	(OC-166)
1957	Kalimantan Timur	Sangalan Hea	(OC-166)
1958	Kalimantan Timur	Sarilaki	(OC-166)
1959	Kalimantan Timur	Sarilaki Lumot	(OC-166)
1960	Kalimantan Timur	Sebatik	OC-295
1961	Kalimantan Timur	Sebenah	(OC-166)
1962	Kalimantan Timur	Sebidai	(OC-166)
1963	Kalimantan Timur	Sebidai Selatan	(OC-166)
1964	Kalimantan Timur	Sebidai Utara	(OC-166)
1965	Kalimantan Timur	Sebudak	(OC-166)
1966	Kalimantan Timur	Sebudak Panjang	(OC-166)
1967	Kalimantan Timur	Sebudak Pendek	(OC-166)
1968	Kalimantan Timur	Segarat	(OC-166)
1969	Kalimantan Timur	Segaratmuara	(OC-166)
1970	Kalimantan Timur	Sekapal (Nunukan)	(OC-166)
1971	Kalimantan Timur	Sekapal (Tana Tidung)	(OC-166)
1972	Kalimantan Timur	Sekapal Utara	(OC-166)
1973	Kalimantan Timur	Sekatakbengara	(OC-166)
1974	Kalimantan Timur	Selayu	(OC-166)
1975	Kalimantan Timur	Seleteh	(OC-166)
1976	Kalimantan Timur	Seleteh Kecil	(OC-166)
1977	Kalimantan Timur	Selor	(OC-166)
1978	Kalimantan Timur	Selumut	(OC-166)
1979	Kalimantan Timur	Semut (Berau)	(OC-166)
1980	Kalimantan Timur	Sengatok Kecil	(OC-166)
1981	Kalimantan Timur	Sengatok Tengah	(OC-166)
1982	Kalimantan Timur	Sengkuang	(OC-166)
1983	Kalimantan Timur	Sentubung	(OC-166)
1984	Kalimantan Timur	Senumpak	(OC-166)
1985	Kalimantan Timur	Sepunti	(OC-166)
1986	Kalimantan Timur	Sera	(OC-166)
1987	Kalimantan Timur	Serai	(OC-166)
1988	Kalimantan Timur	Seribu (Kutai Timur)	(OC-166)
1989	Kalimantan Timur	Serundung	(OC-166)
1990	Kalimantan Timur	Sesayap	(OC-166)
1991	Kalimantan Timur	Sialod	(OC-166)
1992	Kalimantan Timur	Sianjung	(OC-166)
1993	Kalimantan Timur	Siappung	(OC-166)
1994	Kalimantan Timur	Sibela	(OC-166)
1995	Kalimantan Timur	Sibilambay	(OC-166)
1996	Kalimantan Timur	Sida	(OC-166)
1997	Kalimantan Timur	Siddau	(OC-166)
1998	Kalimantan Timur	Sigending Besar	(OC-166)
1999	Kalimantan Timur	Sigending Kecil	(OC-166)
2000	Kalimantan Timur	Sikang	(OC-166)
2001	Kalimantan Timur	Sinelak	(OC-166)
2002	Kalimantan Timur	Singa (Tana Tidung)	(OC-166)
2003	Kalimantan Timur	Sinualan	(OC-166)
2004	Kalimantan Timur	Siontai	(OC-166)
2005	Kalimantan Timur	Sitoddo	(OC-166)
2006	Kalimantan Timur	Sodang Besar	(OC-166)
2007	Kalimantan Timur	Solok	(OC-166)
2008	Kalimantan Timur	Sungaikelambu	(OC-166)
2009	Kalimantan Timur	Talisapan	(OC-166)
2010	Kalimantan Timur	Tambora	(OC-166)
2011	Kalimantan Timur	Tampin	(OC-166)
2012	Kalimantan Timur	Tanao Besar	(OC-166)

2013	Kalimantan Timur	Tanao Kecil	(OC-166)
2014	Kalimantan Timur	Tangkapan	(OC-166)
2015	Kalimantan Timur	Tanjungbuayabuaya	(OC-166)
2016	Kalimantan Timur	Tanjungdewa (Kutai Kertanegara)	(OC-166)
2017	Kalimantan Timur	Tanjungjorrongjorrong Selatan	(OC-166)
2018	Kalimantan Timur	Tanjungjorrongjorrong Utara	(OC-166)
2019	Kalimantan Timur	Tanjungsitebba	(OC-166)
2020	Kalimantan Timur	Tanjungtipis	(OC-166)
2021	Kalimantan Timur	Tanjungtiram	(OC-166)
2022	Kalimantan Timur	Tarakan	OC-166
2023	Kalimantan Timur	Telasau	(OC-166)
2024	Kalimantan Timur	Telukgenting	(OC-166)
2025	Kalimantan Timur	Tembakau Besar	(OC-166)
2026	Kalimantan Timur	Tembakau Hilir	(OC-166)
2027	Kalimantan Timur	Tembakau Kecil	(OC-166)
2028	Kalimantan Timur	Tembakau Pising	(OC-166)
2029	Kalimantan Timur	Tembalang	(OC-166)
2030	Kalimantan Timur	Tembangan	(OC-166)
2031	Kalimantan Timur	Temenggah	(OC-166)
2032	Kalimantan Timur	Tempudus	(OC-166)
2033	Kalimantan Timur	Tempurung (Berau)	(OC-166)
2034	Kalimantan Timur	Tempurung (Kutai Timur)	(OC-166)
2035	Kalimantan Timur	Tengkado	(OC-166)
2036	Kalimantan Timur	Teribi	(OC-166)
2037	Kalimantan Timur	Tibi Barat	(OC-166)
2038	Kalimantan Timur	Tibi Selatan	(OC-166)
2039	Kalimantan Timur	Tibi Timur	(OC-166)
2040	Kalimantan Timur	Tibi Utara	(OC-166)
2041	Kalimantan Timur	Tidongsalong	(OC-166)
2042	Kalimantan Timur	Tidongsalonglumot	(OC-166)
2043	Kalimantan Timur	Tidung	(OC-166)
2044	Kalimantan Timur	Tiga (Kutai Barat)	(OC-166)
2045	Kalimantan Timur	Tiga Selatan (Kutai Kartanegara)	(OC-166)
2046	Kalimantan Timur	Tiga Tengah (Kutai Kartanegara)	(OC-166)
2047	Kalimantan Timur	Tiga Utara (Kutai Kartanegara)	(OC-166)
2048	Kalimantan Timur	Tihiktihik	(OC-166)
2049	Kalimantan Timur	Timbangbarukang	(OC-166)
2050	Kalimantan Timur	Tinabasan	(OC-166)
2051	Kalimantan Timur	Tiram (Tana Tidung)	(OC-166)
2052	Kalimantan Timur	Titus (Bulungan - Bunyu)	(OC-166)
2053	Kalimantan Timur	Titus (Bulungan - Tanjung Palas Tengah)	(OC-166)
2054	Kalimantan Timur	Titus Hulu	(OC-166)
2055	Kalimantan Timur	Titus Kecil	(OC-166)
2056	Kalimantan Timur	Tokong (Bulungan)	(OC-166)
2057	Kalimantan Timur	Tukung (Balikpapan)	(OC-166)
2058	Kalimantan Timur	Tukung (Kutai Timur)	(OC-166)
2059	Kalimantan Timur	Tundukul	(OC-166)
2060	Kalimantan Timur	Tungkudacing	(OC-166)
2061	Kalimantan Timur	Tunu	(OC-166)
2062	Kalimantan Timur	Ujohbilang	(OC-166)
2063	Kalimantan Timur	Uraban	(OC-166)
2064	Kalimantan Timur	Using	(OC-166)
2065	Kalimantan Timur	Yupa	(OC-166)
2066	Kep Riau	Bajau (Natuna)	OC-108
2067	Kep Riau	Jemaja	OC-108
2068	Kep Riau	Matak	OC-108
2069	Kep Riau	Mubur	OC-108
2070	Kep Riau	Siantan (Natuna - Siantan)	OC-108
2071	Kep Riau	Tokong Malangbiru	(OC-108)
2072	Kep Riau	Tokong Nanas	(OC-108)
2073	Kep. Riau	Abang Besar	OC-075

2074	Kep. Riau	Abang Kecil	OC-075
2075	Kep. Riau	Adu	(OC-107)
2076	Kep. Riau	Adu Kecik	(OC-107)
2077	Kep. Riau	Air (Batam)	(OC-075)
2078	Kep. Riau	Air (Lingga)	(OC-107)
2079	Kep. Riau	Air Besar (Bintan)	(OC-075)
2080	Kep. Riau	Air Besar (Lingga)	(OC-107)
2081	Kep. Riau	Air Johor	(OC-075)
2082	Kep. Riau	Air Kecik	(OC-107)
2083	Kep. Riau	Air Kecil	(OC-075)
2084	Kep. Riau	Air Keladi	(OC-075)
2085	Kep. Riau	Air Raja (Batam - Bulang)	(OC-075)
2086	Kep. Riau	Air Raja (Batam - Galang)	(OC-075)
2087	Kep. Riau	Airabu / Kiabu	OC-108
2088	Kep. Riau	Airasuk	(OC-108)
2089	Kep. Riau	Airbatu	(OC-107)
2090	Kep. Riau	Airkulah	(OC-107)
2091	Kep. Riau	Airmesi	(OC-107)
2092	Kep. Riau	Airsunda	(OC-107)
2093	Kep. Riau	Ajap	(OC-075)
2094	Kep. Riau	Akar (Batam - Belakang Padang)	(OC-075)
2095	Kep. Riau	Akar (Batam - Bulang)	(OC-075)
2096	Kep. Riau	Akar (Natuna - Bunguran Timur)	(OC-106)
2097	Kep. Riau	Akar (Natuna - Siantan Timur)	(OC-108)
2098	Kep. Riau	Akat (Karimun)	(OC-075)
2099	Kep. Riau	Akat (Lingga)	(OC-107)
2100	Kep. Riau	Aki	(OC-075)
2101	Kep. Riau	Akop	(OC-075)
2102	Kep. Riau	Alangbakau	(OC-075)
2103	Kep. Riau	Alanghutan	(OC-075)
2104	Kep. Riau	Alangtiga	(OC-107)
2105	Kep. Riau	Alursirai	(OC-075)
2106	Kep. Riau	Alut	(OC-107)
2107	Kep. Riau	Anak (Natuna)	(OC-108)
2108	Kep. Riau	Anak Jambat	(OC-107)
2109	Kep. Riau	Anak Ladan	(OC-075)
2110	Kep. Riau	Anak Ladang	(OC-075)
2111	Kep. Riau	Anak Layang	(OC-075)
2112	Kep. Riau	Anak Mati	(OC-075)
2113	Kep. Riau	Anak Mecan	(OC-075)
2114	Kep. Riau	Anak Melinik	(OC-075)
2115	Kep. Riau	Anak Melor	(OC-075)
2116	Kep. Riau	Anak Pulau (Batam)	(OC-075)
2117	Kep. Riau	Anak Pulau (Lingga)	(OC-107)
2118	Kep. Riau	Anak Sambu	(OC-075)
2119	Kep. Riau	Anak Segayang	(OC-075)
2120	Kep. Riau	Anakaur	(OC-122)
2121	Kep. Riau	Anakbuluh	(OC-107)
2122	Kep. Riau	Anakburung Maruk Tua	(OC-107)
2123	Kep. Riau	Anakila	(OC-107)
2124	Kep. Riau	Anakkembung	(OC-107)
2125	Kep. Riau	Anakkenipan	(OC-075)
2126	Kep. Riau	Anakkenipanbatu	(OC-075)
2127	Kep. Riau	Anakkundurlaut	(OC-075)
2128	Kep. Riau	Anaklanggu	(OC-107)
2129	Kep. Riau	Anaklemas	(OC-075)
2130	Kep. Riau	Anakmerodong	(OC-107)
2131	Kep. Riau	Anaknangka	(OC-075)
2132	Kep. Riau	Anakpompong	(OC-107)
2133	Kep. Riau	Anakpulau	(OC-107)
2134	Kep. Riau	Anaksaoma	(OC-075)

2135	Kep. Riau	Anaksigal Besar	(OC-075)
2136	Kep. Riau	Anaksigal Kecil	(OC-075)
2137	Kep. Riau	Anaktikus	(OC-107)
2138	Kep. Riau	Angkut	(OC-075)
2139	Kep. Riau	Anjing (Karimun)	(OC-075)
2140	Kep. Riau	Antu (Bintan)	(OC-075)
2141	Kep. Riau	Antu (Karimun)	(OC-075)
2142	Kep. Riau	Antu (Natuna)	(OC-106)
2143	Kep. Riau	Ara	(OC-075)
2144	Kep. Riau	Arang	(OC-075)
2145	Kep. Riau	Arus Kencang	(OC-075)
2146	Kep. Riau	Asah Besar	(OC-075)
2147	Kep. Riau	Asah Kecil	(OC-075)
2148	Kep. Riau	Asam (Batam)	(OC-075)
2149	Kep. Riau	Asam (Karimun)	(OC-075)
2150	Kep. Riau	Aur (Batam)	(OC-075)
2151	Kep. Riau	Awe	(OC-075)
2152	Kep. Riau	Aweng	(OC-075)
2153	Kep. Riau	Ayam	(OC-108)
2154	Kep. Riau	Babi (Batam)	(OC-075)
2155	Kep. Riau	Babi (Karimun - Kundur)	(OC-075)
2156	Kep. Riau	Babi (Karimun - Meral)	(OC-075)
2157	Kep. Riau	Babi (Lingga)	(OC-107)
2158	Kep. Riau	Badas (Batam)	(OC-075)
2159	Kep. Riau	Badas (Karimun)	(OC-075)
2160	Kep. Riau	Badas (Lingga)	(OC-107)
2161	Kep. Riau	Bahan	(OC-075)
2162	Kep. Riau	Baka	(OC-075)
2163	Kep. Riau	Bakau (Lingga)	(OC-107)
2164	Kep. Riau	Bakau Benan	(OC-107)
2165	Kep. Riau	Bakung Besar (Lingga)	OC-107
2166	Kep. Riau	Bakung Kecil (Lingga)	OC-107
2167	Kep. Riau	Balau	(OC-075)
2168	Kep. Riau	Balung Besar	(OC-107)
2169	Kep. Riau	Balung Kecil	(OC-107)
2170	Kep. Riau	Bama (Batam)	(OC-075)
2171	Kep. Riau	Banes	(OC-107)
2172	Kep. Riau	Bansa	(OC-107)
2173	Kep. Riau	Bantong Besar	(OC-107)
2174	Kep. Riau	Bantong Kecik	(OC-107)
2175	Kep. Riau	Bapak	(OC-107)
2176	Kep. Riau	Baralukut	(OC-075)
2177	Kep. Riau	Baran	(OC-075)
2178	Kep. Riau	Baran Besar	(OC-107)
2179	Kep. Riau	Baran Kecil	(OC-107)
2180	Kep. Riau	Barat (Lingga)	(OC-107)
2181	Kep. Riau	Barok	(OC-107)
2182	Kep. Riau	Baru (Lingga)	(OC-107)
2183	Kep. Riau	Baruk	(OC-107)
2184	Kep. Riau	Baruk Kecik	(OC-107)
2185	Kep. Riau	Basing (Lingga)	(OC-107)
2186	Kep. Riau	Basing (Tanjung Pinang)	(OC-075)
2187	Kep. Riau	Basing Kelumu	(OC-107)
2188	Kep. Riau	Batam	OC-075
2189	Kep. Riau	Batang (Natuna)	OC-106
2190	Kep. Riau	Batang Besar	(OC-107)
2191	Kep. Riau	Batang Kecik	(OC-107)
2192	Kep. Riau	Bate	(OC-108)
2193	Kep. Riau	Batin Besar	(OC-107)
2194	Kep. Riau	Batin Kecik	(OC-107)
2195	Kep. Riau	Batu (Batam)	(OC-075)

2196	Kep. Riau	Batu (Bintan)	(OC-122)
2197	Kep. Riau	Batu (Karimun)	(OC-075)
2198	Kep. Riau	Batu Akar	(OC-108)
2199	Kep. Riau	Batu Ampar	(OC-075)
2200	Kep. Riau	Batu Besar	(OC-109)
2201	Kep. Riau	Batu Majid	(OC-075)
2202	Kep. Riau	Batuabang	(OC-108)
2203	Kep. Riau	Batuasuk	(OC-106)
2204	Kep. Riau	Batubalok	(OC-107)
2205	Kep. Riau	Batubatu	(OC-106)
2206	Kep. Riau	Batubelacan (Natuna)	(OC-109)
2207	Kep. Riau	Batubelah (Natuna - Bunguran Barat)	(OC-106)
2208	Kep. Riau	Batubelah (Natuna - Siantan Timur)	(OC-108)
2209	Kep. Riau	Batubelayar (Lingga)	(OC-107)
2210	Kep. Riau	Batuberantai (Batam - Belakang Padang)	(OC-075)
2211	Kep. Riau	Batuberantai (Batam - Sekupang)	(OC-075)
2212	Kep. Riau	Batuberian Besar	(OC-109)
2213	Kep. Riau	Batuberian Kecil	(OC-109)
2214	Kep. Riau	Batuberias Besar	(OC-075)
2215	Kep. Riau	Batuberias Kecil	(OC-075)
2216	Kep. Riau	Batuberlayar (Karimun)	(OC-075)
2217	Kep. Riau	Batuberlobang (Karimun)	(OC-075)
2218	Kep. Riau	Batuberlobang (Lingga)	(OC-107)
2219	Kep. Riau	Batubilis	(OC-106)
2220	Kep. Riau	Batubow	(OC-108)
2221	Kep. Riau	Batubulai	(OC-107)
2222	Kep. Riau	Batubuntal (Lingga)	(OC-107)
2223	Kep. Riau	Batucamar	(OC-107)
2224	Kep. Riau	Batucina	(OC-109)
2225	Kep. Riau	Batugajah (Lingga)	(OC-107)
2226	Kep. Riau	Batugaram	(OC-108)
2227	Kep. Riau	Batugedung	(OC-106)
2228	Kep. Riau	Batugiu	(OC-108)
2229	Kep. Riau	Batugumai	(OC-108)
2230	Kep. Riau	Batuhitam (Natuna)	(OC-108)
2231	Kep. Riau	Batuimung	(OC-106)
2232	Kep. Riau	Batukado	(OC-108)
2233	Kep. Riau	Batukucing	(OC-075)
2234	Kep. Riau	Batukurung Besar	(OC-106)
2235	Kep. Riau	Batukurung Kecil	(OC-106)
2236	Kep. Riau	Batulaki	(OC-108)
2237	Kep. Riau	Batumencari	(OC-108)
2238	Kep. Riau	Batumorang	(OC-108)
2239	Kep. Riau	Batunekgemuk	(OC-109)
2240	Kep. Riau	Batunekgemuk Kecil	(OC-109)
2241	Kep. Riau	Batunekraga	(OC-109)
2242	Kep. Riau	Batupahat	(OC-107)
2243	Kep. Riau	Batupahat Kecik	(OC-107)
2244	Kep. Riau	Batupahat Tengah	(OC-107)
2245	Kep. Riau	Batupunjung Selatan	(OC-108)
2246	Kep. Riau	Batuputih (Bintan)	(OC-075)
2247	Kep. Riau	Batuputih (Natuna)	(OC-108)
2248	Kep. Riau	Baturakit	(OC-106)
2249	Kep. Riau	Baturakitsetai	(OC-106)
2250	Kep. Riau	Baturamai	(OC-106)
2251	Kep. Riau	Baturaya	(OC-109)
2252	Kep. Riau	Baturesoh	(OC-107)
2253	Kep. Riau	Batusawak	(OC-109)
2254	Kep. Riau	Batusawak Kecil	(OC-109)
2255	Kep. Riau	Batusementua	(OC-106)
2256	Kep. Riau	Batutelokkrisan Timur	(OC-108)

2257	Kep. Riau	Batutikus	(OC-108)
2258	Kep. Riau	Batutongkol	(OC-107)
2259	Kep. Riau	Batutukong	(OC-075)
2260	Kep. Riau	Batutumpik	(OC-108)
2261	Kep. Riau	Batutunggal (Bintan)	(OC-075)
2262	Kep. Riau	Bawah	(OC-108)
2263	Kep. Riau	Bayan (Batam)	(OC-075)
2264	Kep. Riau	Bayan (Bintan)	(OC-075)
2265	Kep. Riau	Bayan (Karimun)	(OC-075)
2266	Kep. Riau	Bayan (Tanjungpinang)	(OC-075)
2267	Kep. Riau	Bebek Besar	(OC-107)
2268	Kep. Riau	Bebek Kecil	(OC-107)
2269	Kep. Riau	Bedara	(OC-075)
2270	Kep. Riau	Bedare	(OC-107)
2271	Kep. Riau	Bedempan	(OC-075)
2272	Kep. Riau	Bedua	(OC-122)
2273	Kep. Riau	Bejole	(OC-107)
2274	Kep. Riau	Bekajang	(OC-075)
2275	Kep. Riau	Bekaul	(OC-075)
2276	Kep. Riau	Belabau	(OC-107)
2277	Kep. Riau	Belade	(OC-107)
2278	Kep. Riau	Belading (Bintan)	(OC-075)
2279	Kep. Riau	Belading (Lingga)	(OC-107)
2280	Kep. Riau	Belakang Sidi	(OC-075)
2281	Kep. Riau	Belalang	(OC-107)
2282	Kep. Riau	Belang (Lingga)	(OC-107)
2283	Kep. Riau	Belat	(OC-075)
2284	Kep. Riau	Belibak	(OC-108)
2285	Kep. Riau	Belukar	(OC-075)
2286	Kep. Riau	Belungking	(OC-075)
2287	Kep. Riau	Beluntas	(OC-107)
2288	Kep. Riau	Bemban	(OC-107)
2289	Kep. Riau	Bembang (Natuna)	(OC-108)
2290	Kep. Riau	Benah	OC-075
2291	Kep. Riau	Benan	OC-075
2292	Kep. Riau	Bendahara	(OC-107)
2293	Kep. Riau	Bene	(OC-075)
2294	Kep. Riau	Bengku	(OC-107)
2295	Kep. Riau	Bengkuang	(OC-107)
2296	Kep. Riau	Benua	OC-122
2297	Kep. Riau	Benut Besar	(OC-107)
2298	Kep. Riau	Benut Kecil	(OC-107)
2299	Kep. Riau	Beralas	(OC-107)
2300	Kep. Riau	Beralasbakau	(OC-075)
2301	Kep. Riau	Beralaspasir	(OC-075)
2302	Kep. Riau	Berang (Batam)	(OC-075)
2303	Kep. Riau	Berang (Lingga)	(OC-107)
2304	Kep. Riau	Berangan	(OC-108)
2305	Kep. Riau	Berdaun	(OC-075)
2306	Kep. Riau	Bereh	(OC-107)
2307	Kep. Riau	Berendam	(OC-075)
2308	Kep. Riau	Berhala (Lingga)	OC-107
2309	Kep. Riau	Berhala (Natuna - Jemaja)	(OC-108)
2310	Kep. Riau	Berhala (Natuna - Siantan Timur)	(OC-108)
2311	Kep. Riau	Beria Darat	(OC-107)
2312	Kep. Riau	Beria Laut	(OC-107)
2313	Kep. Riau	Beridi Besar	(OC-107)
2314	Kep. Riau	Beridi Kecik	(OC-107)
2315	Kep. Riau	Beridi Tengah	(OC-107)
2316	Kep. Riau	Berjung	(OC-107)
2317	Kep. Riau	Berjung Besar	(OC-107)

2318	Kep. Riau	Berjung Kecik	(OC-107)
2319	Kep. Riau	Berlas	(OC-107)
2320	Kep. Riau	Bertam	(OC-075)
2321	Kep. Riau	Beruan	(OC-075)
2322	Kep. Riau	Berunok	(OC-075)
2323	Kep. Riau	Besar (Natuna)	(OC-109)
2324	Kep. Riau	Besi (Lingga)	(OC-107)
2325	Kep. Riau	Besurut	(OC-075)
2326	Kep. Riau	Betelor Empuh	(OC-107)
2327	Kep. Riau	Betina Besar	(OC-075)
2328	Kep. Riau	Betina Kecil	(OC-075)
2329	Kep. Riau	Betok	(OC-107)
2330	Kep. Riau	Betunda	(OC-122)
2331	Kep. Riau	Betung	(OC-122)
2332	Kep. Riau	Biawak (Karimun)	(OC-075)
2333	Kep. Riau	Biawak Besar	(OC-075)
2334	Kep. Riau	Biawak Kecil	(OC-075)
2335	Kep. Riau	Bidara (Lingga)	(OC-107)
2336	Kep. Riau	Bilis	(OC-075)
2337	Kep. Riau	Binga	(OC-075)
2338	Kep. Riau	Binjai	(OC-106)
2339	Kep. Riau	Bintan	OC-075
2340	Kep. Riau	Bintang	(OC-107)
2341	Kep. Riau	Bintun	(OC-107)
2342	Kep. Riau	Biole	(OC-107)
2343	Kep. Riau	Biramdewa	(OC-075)
2344	Kep. Riau	Boboh	(OC-108)
2345	Kep. Riau	Bocong	(OC-107)
2346	Kep. Riau	Bogai Besar	(OC-107)
2347	Kep. Riau	Bogai Kecik	(OC-107)
2348	Kep. Riau	Bokor (Batam)	(OC-075)
2349	Kep. Riau	Bolak (Batam)	(OC-075)
2350	Kep. Riau	Bonden	(OC-107)
2351	Kep. Riau	Bonden Cempa	(OC-107)
2352	Kep. Riau	Bongki	(OC-107)
2353	Kep. Riau	Bontot	(OC-075)
2354	Kep. Riau	Bosing Besar	(OC-075)
2355	Kep. Riau	Bosing Kecil	(OC-075)
2356	Kep. Riau	Boyan	(OC-075)
2357	Kep. Riau	Buan (Lingga)	(OC-107)
2358	Kep. Riau	Buan (Natuna)	(OC-108)
2359	Kep. Riau	Buau	(OC-075)
2360	Kep. Riau	Buaya (Batam)	(OC-075)
2361	Kep. Riau	Buaya (Karimun)	(OC-075)
2362	Kep. Riau	Buaya (Lingga)	OC-107
2363	Kep. Riau	Buaya (Natuna)	(OC-106)
2364	Kep. Riau	Buaya Kecil	(OC-075)
2365	Kep. Riau	Buaya Selebah	(OC-107)
2366	Kep. Riau	Buce	(OC-075)
2367	Kep. Riau	Buding	(OC-107)
2368	Kep. Riau	Bujal	(OC-107)
2369	Kep. Riau	Bukit (Batam)	(OC-075)
2370	Kep. Riau	Bukit (Lingga)	(OC-107)
2371	Kep. Riau	Bukitdua (Karimun - Durai)	(OC-075)
2372	Kep. Riau	Bukitdua (Karimun - Kundur)	(OC-075)
2373	Kep. Riau	Bulan	(OC-075)
2374	Kep. Riau	Bulan	OC-075
2375	Kep. Riau	Bulat (Batam)	(OC-075)
2376	Kep. Riau	Bulat (Bintan)	(OC-075)
2377	Kep. Riau	Bulat (Lingga)	(OC-107)
2378	Kep. Riau	Buli	(OC-107)

2379	Kep. Riau	Buluh (Batam)	(OC-075)
2380	Kep. Riau	Buluh (Lingga)	(OC-107)
2381	Kep. Riau	Buluh (Natuna)	(OC-106)
2382	Kep. Riau	Bunaki	(OC-075)
2383	Kep. Riau	Bundar (Batam)	(OC-075)
2384	Kep. Riau	Bunga	(OC-106)
2385	Kep. Riau	Bungin (Bintan)	(OC-122)
2386	Kep. Riau	Bungin (Natuna)	(OC-109)
2387	Kep. Riau	Bungkuk	(OC-107)
2388	Kep. Riau	Bunta	(OC-107)
2389	Kep. Riau	Buntar (Batam)	(OC-075)
2390	Kep. Riau	Buntar Lima	(OC-107)
2391	Kep. Riau	Buntong	(OC-075)
2392	Kep. Riau	Buntung	(OC-075)
2393	Kep. Riau	Bunut	(OC-075)
2394	Kep. Riau	Buru (Karimun)	(OC-075)
2395	Kep. Riau	Burung (Bintan - Tembelan)	(OC-122)
2396	Kep. Riau	Burung (Lingga - Lingga)	(OC-107)
2397	Kep. Riau	Burung (Lingga - Senayang)	(OC-107)
2398	Kep. Riau	Burung (Natuna - Subi)	(OC-109)
2399	Kep. Riau	Burung (Natuna)	(OC-106)
2400	Kep. Riau	Burung Maruk Tua	(OC-107)
2401	Kep. Riau	Burung Sembuang	(OC-107)
2402	Kep. Riau	Burus (Batam)	(OC-075)
2403	Kep. Riau	Burus (Bintan)	(OC-075)
2404	Kep. Riau	Burut	(OC-075)
2405	Kep. Riau	Busing	(OC-107)
2406	Kep. Riau	Busuk	(OC-108)
2407	Kep. Riau	Busung (Lingga)	(OC-107)
2408	Kep. Riau	Busung (Natuna)	(OC-108)
2409	Kep. Riau	Busungalung	(OC-109)
2410	Kep. Riau	Busungtebak	(OC-107)
2411	Kep. Riau	Busungtelor	(OC-107)
2412	Kep. Riau	Buton (Bintan)	(OC-075)
2413	Kep. Riau	Buton (Natuna - Bunguran Utara)	(OC-106)
2414	Kep. Riau	Buton (Natuna - Siantan Selatan)	(OC-108)
2415	Kep. Riau	Butun	(OC-108)
2416	Kep. Riau	Buyu Besar	(OC-107)
2417	Kep. Riau	Buyu Kecik	(OC-107)
2418	Kep. Riau	Campang Besar	(OC-107)
2419	Kep. Riau	Campang Kecil	(OC-107)
2420	Kep. Riau	Camping	(OC-075)
2421	Kep. Riau	Candi	(OC-108)
2422	Kep. Riau	Candoh	(OC-107)
2423	Kep. Riau	Canggur	(OC-107)
2424	Kep. Riau	Capa	(OC-107)
2425	Kep. Riau	Catok	(OC-108)
2426	Kep. Riau	Catuk	(OC-108)
2427	Kep. Riau	Catur	(OC-075)
2428	Kep. Riau	Cebenam Besar	(OC-107)
2429	Kep. Riau	Cebenam Kecik	(OC-107)
2430	Kep. Riau	Cebenam Kecik Barat	(OC-107)
2431	Kep. Riau	Cebenam Kecik Selatan	(OC-107)
2432	Kep. Riau	Cebenam Kecik Tengah	(OC-107)
2433	Kep. Riau	Cebenam Kecik Timur	(OC-107)
2434	Kep. Riau	Cebenam Kecik Utara	(OC-107)
2435	Kep. Riau	Cekukur	(OC-075)
2436	Kep. Riau	Cempa (Lingga)	(OC-107)
2437	Kep. Riau	Cempedak (Bintan)	(OC-075)
2438	Kep. Riau	Cengkui	(OC-075)
2439	Kep. Riau	Cening	(OC-107)

2440	Kep. Riau	Ceperak	(OC-075)
2441	Kep. Riau	Cicin	(OC-075)
2442	Kep. Riau	Cikeres Besar	(OC-107)
2443	Kep. Riau	Cikeres Kecil	(OC-107)
2444	Kep. Riau	Cimbing	(OC-107)
2445	Kep. Riau	Cingam	(OC-075)
2446	Kep. Riau	Cingum Besar	(OC-107)
2447	Kep. Riau	Cingum Kecik	(OC-107)
2448	Kep. Riau	Citlim	(OC-075)
2449	Kep. Riau	Colek	(OC-075)
2450	Kep. Riau	Combol	OC-075
2451	Kep. Riau	Combon	(OC-075)
2452	Kep. Riau	Conding Besar	(OC-075)
2453	Kep. Riau	Conding Kecil	(OC-075)
2454	Kep. Riau	Cukas	(OC-107)
2455	Kep. Riau	Cula	(OC-107)
2456	Kep. Riau	Cule	(OC-075)
2457	Kep. Riau	Cuma	(OC-075)
2458	Kep. Riau	Cumin	(OC-075)
2459	Kep. Riau	Cuping	(OC-075)
2460	Kep. Riau	Curik	(OC-107)
2461	Kep. Riau	Daim	(OC-107)
2462	Kep. Riau	Dalek Darat	(OC-107)
2463	Kep. Riau	Dalek Laut	(OC-107)
2464	Kep. Riau	Damar (Natuna)	(OC-108)
2465	Kep. Riau	Dangas	(OC-075)
2466	Kep. Riau	Dangkan	(OC-075)
2467	Kep. Riau	Dangsi	(OC-075)
2468	Kep. Riau	Dapur Tiga	(OC-075)
2469	Kep. Riau	Darak	(OC-108)
2470	Kep. Riau	Dasi	(OC-107)
2471	Kep. Riau	Dasi Duyung	(OC-107)
2472	Kep. Riau	Datukserasan	(OC-109)
2473	Kep. Riau	Dayong	(OC-108)
2474	Kep. Riau	Dedap (Batam)	(OC-075)
2475	Kep. Riau	Degong	(OC-075)
2476	Kep. Riau	Dekar	(OC-108)
2477	Kep. Riau	Dekit	(OC-108)
2478	Kep. Riau	Dempo	(OC-075)
2479	Kep. Riau	Dendun	(OC-075)
2480	Kep. Riau	Dengkol	(OC-108)
2481	Kep. Riau	Derkat Besar	(OC-075)
2482	Kep. Riau	Derkat Kecil	(OC-075)
2483	Kep. Riau	Dodik	(OC-075)
2484	Kep. Riau	Dok	(OC-075)
2485	Kep. Riau	Dompak	(OC-075)
2486	Kep. Riau	Dondang	(OC-075)
2487	Kep. Riau	Dongkol	(OC-075)
2488	Kep. Riau	Dua (Batam)	(OC-075)
2489	Kep. Riau	Dua (Karimun)	(OC-075)
2490	Kep. Riau	Dua Barat (Lingga)	(OC-107)
2491	Kep. Riau	Dua Besar (Lingga)	(OC-107)
2492	Kep. Riau	Dua Kecik	(OC-107)
2493	Kep. Riau	Dua Timur (Lingga)	(OC-107)
2494	Kep. Riau	Duata (Natuna - Jemaja Timur)	(OC-108)
2495	Kep. Riau	Duata (Natuna - Jemaja)	(OC-108)
2496	Kep. Riau	Duku	(OC-075)
2497	Kep. Riau	Dukuh	(OC-108)
2498	Kep. Riau	Dulang	(OC-075)
2499	Kep. Riau	Dumdum	OC-122
2500	Kep. Riau	Durai (Karimun)	OC-075

2501	Kep. Riau	Durai (Natuna)	(OC-108)
2502	Kep. Riau	Durian Besar	OC-075
2503	Kep. Riau	Durian Kecil	OC-075
2504	Kep. Riau	Duyung (Lingga)	(OC-107)
2505	Kep. Riau	Empoh	(OC-107)
2506	Kep. Riau	Empuh	(OC-107)
2507	Kep. Riau	Engkos	(OC-075)
2508	Kep. Riau	Gabi	(OC-075)
2509	Kep. Riau	Gajah	(OC-107)
2510	Kep. Riau	Galang (Batam)	OC-075
2511	Kep. Riau	Galang Baru	(OC-075)
2512	Kep. Riau	Galang Kecil	(OC-075)
2513	Kep. Riau	Gamai (Bintan)	(OC-075)
2514	Kep. Riau	Gamai (Lingga)	(OC-107)
2515	Kep. Riau	Gayung	(OC-107)
2516	Kep. Riau	Gego	(OC-075)
2517	Kep. Riau	Gego Besar	(OC-075)
2518	Kep. Riau	Gego Kecil	(OC-075)
2519	Kep. Riau	Gelombang	(OC-107)
2520	Kep. Riau	Gembili	(OC-108)
2521	Kep. Riau	Genting (Bintan)	(OC-122)
2522	Kep. Riau	Genting (Natuna - Pulau Tiga)	(OC-106)
2523	Kep. Riau	Genting (Natuna - Serasan)	(OC-109)
2524	Kep. Riau	Genting (Natuna - Siantan Selatan)	(OC-108)
2525	Kep. Riau	Gentingsagudampar	(OC-108)
2526	Kep. Riau	Gentinguyut	(OC-108)
2527	Kep. Riau	Geranting	(OC-075)
2528	Kep. Riau	Gerit	(OC-075)
2529	Kep. Riau	Gerit Kecil	(OC-075)
2530	Kep. Riau	Getah	(OC-108)
2531	Kep. Riau	Gin Besar	(OC-075)
2532	Kep. Riau	Gin Kecil	(OC-075)
2533	Kep. Riau	Gloodok	(OC-107)
2534	Kep. Riau	Gondeng Besar	(OC-075)
2535	Kep. Riau	Gondeng Kecil	(OC-075)
2536	Kep. Riau	Gua	(OC-075)
2537	Kep. Riau	Gumailaut	(OC-108)
2538	Kep. Riau	Gunungantu	(OC-108)
2539	Kep. Riau	Gunungpapan	(OC-075)
2540	Kep. Riau	Hangop	(OC-075)
2541	Kep. Riau	Hangtuah	(OC-075)
2542	Kep. Riau	Hantu (Batam)	(OC-075)
2543	Kep. Riau	Hantu (Karimun)	(OC-075)
2544	Kep. Riau	Hantu (Lingga - Lingga)	(OC-107)
2545	Kep. Riau	Hantu (Lingga - Senayang)	(OC-107)
2546	Kep. Riau	Hantu Berjung	(OC-107)
2547	Kep. Riau	Hantu Candus	(OC-107)
2548	Kep. Riau	Hantu Kecil	(OC-075)
2549	Kep. Riau	Hantu Langsik	(OC-107)
2550	Kep. Riau	Harapan (Natuna)	(OC-106)
2551	Kep. Riau	Hiu (Natuna)	(OC-108)
2552	Kep. Riau	Iban	(OC-075)
2553	Kep. Riau	Iboy	(OC-107)
2554	Kep. Riau	Ibul (Bintan)	(OC-122)
2555	Kep. Riau	Ila Besar	(OC-107)
2556	Kep. Riau	Impol Besar	(OC-108)
2557	Kep. Riau	Impol Kecil	(OC-108)
2558	Kep. Riau	Incikmain	(OC-075)
2559	Kep. Riau	Intan (Natuna)	(OC-108)
2560	Kep. Riau	Ipan	(OC-108)
2561	Kep. Riau	Ipil (Natuna)	(OC-108)

2562	Kep. Riau	Iyu	(OC-107)
2563	Kep. Riau	Iyu Kecil	(OC-075)
2564	Kep. Riau	Jaga	(OC-075)
2565	Kep. Riau	Jagung (Batam)	(OC-075)
2566	Kep. Riau	Jahan	(OC-107)
2567	Kep. Riau	Jakat	(OC-075)
2568	Kep. Riau	Jalik	(OC-106)
2569	Kep. Riau	Jaloh	(OC-075)
2570	Kep. Riau	Jambat Darat	(OC-107)
2571	Kep. Riau	Jambat Laut	(OC-107)
2572	Kep. Riau	Jambu Air	(OC-107)
2573	Kep. Riau	Jambul	(OC-075)
2574	Kep. Riau	Janda Berhias	(OC-075)
2575	Kep. Riau	Jang	(OC-075)
2576	Kep. Riau	Jangkar	(OC-075)
2577	Kep. Riau	Jangkat	(OC-108)
2578	Kep. Riau	Jantai	(OC-106)
2579	Kep. Riau	Jata	(OC-107)
2580	Kep. Riau	Jelagu	(OC-109)
2581	Kep. Riau	Jelagu Kecil	(OC-109)
2582	Kep. Riau	Jelak	(OC-122)
2583	Kep. Riau	Jelu	(OC-109)
2584	Kep. Riau	Jemaja Kecil	(OC-108)
2585	Kep. Riau	Jemara	(OC-075)
2586	Kep. Riau	Jengkulak	(OC-122)
2587	Kep. Riau	Jengkulan	(OC-122)
2588	Kep. Riau	Jepu	(OC-109)
2589	Kep. Riau	Jerepit	(OC-075)
2590	Kep. Riau	Jeruju	(OC-107)
2591	Kep. Riau	Jitan	(OC-075)
2592	Kep. Riau	Jumanat	(OC-075)
2593	Kep. Riau	June	(OC-075)
2594	Kep. Riau	Junge	(OC-075)
2595	Kep. Riau	Kabe	(OC-075)
2596	Kep. Riau	Kabe Kecil	(OC-075)
2597	Kep. Riau	Kado	(OC-108)
2598	Kep. Riau	Kain Dua	(OC-075)
2599	Kep. Riau	Kain Satu	(OC-075)
2600	Kep. Riau	Kajang	(OC-075)
2601	Kep. Riau	Kajoh	(OC-075)
2602	Kep. Riau	Kakek Penuba	(OC-107)
2603	Kep. Riau	Kalan Besar	(OC-107)
2604	Kep. Riau	Kalan Kecik	(OC-107)
2605	Kep. Riau	Kalan Tengah	(OC-107)
2606	Kep. Riau	Kaloh	(OC-075)
2607	Kep. Riau	Kalor	(OC-075)
2608	Kep. Riau	Kalor Kecil	(OC-075)
2609	Kep. Riau	Kambat	(OC-075)
2610	Kep. Riau	Kambing (Karimun)	(OC-075)
2611	Kep. Riau	Kambing (Lingga)	(OC-107)
2612	Kep. Riau	Kambing (Natuna)	(OC-106)
2613	Kep. Riau	Kanan	(OC-108)
2614	Kep. Riau	Kandu	(OC-107)
2615	Kep. Riau	Kapal (Bintan - Gunungkijang)	(OC-075)
2616	Kep. Riau	Kapal (Bintan - Telukbintan)	(OC-075)
2617	Kep. Riau	Kapal (Lingga)	(OC-107)
2618	Kep. Riau	Kapal Besar	(OC-075)
2619	Kep. Riau	Kapal Kecil	(OC-075)
2620	Kep. Riau	Kapas (Lingga)	(OC-107)
2621	Kep. Riau	Kapir	(OC-106)
2622	Kep. Riau	Kapur	(OC-075)

2623	Kep. Riau	Karanghaji	(OC-109)
2624	Kep. Riau	Karangsenerung	(OC-109)
2625	Kep. Riau	Karas Besar	(OC-075)
2626	Kep. Riau	Karas Kecil	(OC-075)
2627	Kep. Riau	Karimun Besar	OC-075
2628	Kep. Riau	Karimun Kecil	OC-075
2629	Kep. Riau	Karimunanak	(OC-075)
2630	Kep. Riau	Kas	(OC-075)
2631	Kep. Riau	Kasem	(OC-075)
2632	Kep. Riau	Kasu	(OC-075)
2633	Kep. Riau	Katanglingga	(OC-107)
2634	Kep. Riau	Katukan	(OC-108)
2635	Kep. Riau	Kayu Arang	(OC-075)
2636	Kep. Riau	Kayuara	(OC-075)
2637	Kep. Riau	Keban	(OC-075)
2638	Kep. Riau	Kecik	(OC-108)
2639	Kep. Riau	Kedi	(OC-075)
2640	Kep. Riau	Kedunung	(OC-106)
2641	Kep. Riau	Kekek	(OC-107)
2642	Kep. Riau	Kekek Lima	(OC-107)
2643	Kep. Riau	Kekek Lima Kecik	(OC-107)
2644	Kep. Riau	Kekip	(OC-075)
2645	Kep. Riau	Kelalun	(OC-107)
2646	Kep. Riau	Kelapa Gading	(OC-075)
2647	Kep. Riau	Kelayang (Lingga)	(OC-107)
2648	Kep. Riau	Kelelawar Besar	(OC-075)
2649	Kep. Riau	Kelelawar Kecil	(OC-075)
2650	Kep. Riau	Kelembai	(OC-107)
2651	Kep. Riau	Kelempung	(OC-075)
2652	Kep. Riau	Keling Lalang	(OC-107)
2653	Kep. Riau	Kelit	(OC-107)
2654	Kep. Riau	Kelombok	(OC-107)
2655	Kep. Riau	Keloncing	(OC-075)
2656	Kep. Riau	Kelong (Bintan)	OC-075
2657	Kep. Riau	Kelong (Natuna)	(OC-108)
2658	Kep. Riau	Kembang (Natuna)	(OC-106)
2659	Kep. Riau	Kembung (Lingga)	(OC-108)
2660	Kep. Riau	Kembung (Natuna)	(OC-107)
2661	Kep. Riau	Kemudi (Batam)	(OC-075)
2662	Kep. Riau	Kemudi (Natuna)	(OC-106)
2663	Kep. Riau	Kenaong	(OC-075)
2664	Kep. Riau	Kendi	(OC-075)
2665	Kep. Riau	Kenipan	(OC-075)
2666	Kep. Riau	Kentar	OC-107
2667	Kep. Riau	Kepala	(OC-109)
2668	Kep. Riau	Kepala Jeri	(OC-075)
2669	Kep. Riau	Kepalananggal	(OC-106)
2670	Kep. Riau	Kepalatambelan	(OC-122)
2671	Kep. Riau	Kepayang (Bintan)	(OC-122)
2672	Kep. Riau	Kera (Batam - Belakang Padang)	(OC-075)
2673	Kep. Riau	Kera (Batam - Galang)	(OC-075)
2674	Kep. Riau	Kera (Bintan - Tembelam)	(OC-122)
2675	Kep. Riau	Kera (Karimun)	(OC-075)
2676	Kep. Riau	Keramut	(OC-108)
2677	Kep. Riau	Kerapu	(OC-075)
2678	Kep. Riau	Kerdau	(OC-109)
2679	Kep. Riau	Kerengga (Bintan)	(OC-075)
2680	Kep. Riau	Kerengga (Karimun)	(OC-075)
2681	Kep. Riau	Kerengge	(OC-109)
2682	Kep. Riau	Kerengge (Lingga - Senayang)	(OC-107)
2683	Kep. Riau	Kerengge (Lingga - Singkep)	(OC-107)

2684	Kep. Riau	Kereti Besar	(OC-107)
2685	Kep. Riau	Kereti Kecik	(OC-107)
2686	Kep. Riau	Kesam Besar	(OC-107)
2687	Kep. Riau	Kesam Kecik	(OC-107)
2688	Kep. Riau	Ketam (Karimun)	(OC-075)
2689	Kep. Riau	Ketapa	(OC-075)
2690	Kep. Riau	Keter Laut	(OC-075)
2691	Kep. Riau	Keter Tengah	(OC-075)
2692	Kep. Riau	Kinun	(OC-075)
2693	Kep. Riau	Kisar (Karimun)	(OC-075)
2694	Kep. Riau	Klorok	(OC-075)
2695	Kep. Riau	Kluang	(OC-106)
2696	Kep. Riau	Kodikain	(OC-075)
2697	Kep. Riau	Kojoh	(OC-075)
2698	Kep. Riau	Kojok (Batam)	(OC-075)
2699	Kep. Riau	Kojok (Karimun)	(OC-075)
2700	Kep. Riau	Kojong (Lingga - Lingga)	(OC-107)
2701	Kep. Riau	Kojong (Lingga - Senayang)	(OC-107)
2702	Kep. Riau	Koko (Bintan)	(OC-075)
2703	Kep. Riau	Kongka Besar	OC-107
2704	Kep. Riau	Kongka Kecik	(OC-107)
2705	Kep. Riau	Kopi	(OC-075)
2706	Kep. Riau	Korekbusong	(OC-075)
2707	Kep. Riau	Korekrapat	(OC-075)
2708	Kep. Riau	Kosong (Natuna)	(OC-108)
2709	Kep. Riau	Koyang	(OC-075)
2710	Kep. Riau	Krakap	(OC-107)
2711	Kep. Riau	Krenga	(OC-106)
2712	Kep. Riau	Kruing	(OC-107)
2713	Kep. Riau	Kubang Besar	(OC-075)
2714	Kep. Riau	Kubang Kecil	(OC-075)
2715	Kep. Riau	Kucing (Natuna)	(OC-108)
2716	Kep. Riau	Kudak	(OC-108)
2717	Kep. Riau	Kujam	(OC-075)
2718	Kep. Riau	Kuka	(OC-107)
2719	Kep. Riau	Kukop	(OC-106)
2720	Kep. Riau	Kukup (Natuna - Bunguran Timur)	(OC-106)
2721	Kep. Riau	Kukup (Natuna - Serasan)	(OC-109)
2722	Kep. Riau	Kukuplaut	(OC-109)
2723	Kep. Riau	Kukupluyong	(OC-108)
2724	Kep. Riau	Kukur (Lingga)	(OC-107)
2725	Kep. Riau	Kukur (Natuna)	(OC-106)
2726	Kep. Riau	Kukut Besar	(OC-107)
2727	Kep. Riau	Kukut Kecik	(OC-107)
2728	Kep. Riau	Kukut Tengah	(OC-107)
2729	Kep. Riau	Kumbar	(OC-108)
2730	Kep. Riau	Kumbik	(OC-106)
2731	Kep. Riau	Kundur (Karimun)	OC-075
2732	Kep. Riau	Kundur Laut	(OC-075)
2733	Kep. Riau	Kunyit (Bintan)	(OC-075)
2734	Kep. Riau	Kura (Karimun)	(OC-075)
2735	Kep. Riau	Kura Besar	(OC-075)
2736	Kep. Riau	Kura Kecil	(OC-075)
2737	Kep. Riau	Kusik Laut	(OC-108)
2738	Kep. Riau	Kuyu	(OC-107)
2739	Kep. Riau	Kuyung	(OC-075)
2740	Kep. Riau	Labon Besar	(OC-075)
2741	Kep. Riau	Labon Kecil	(OC-075)
2742	Kep. Riau	Labu (Batam - Belakang Padang)	(OC-075)
2743	Kep. Riau	Labu (Batam - Bulang)	(OC-075)
2744	Kep. Riau	Labu (Karimun)	(OC-075)

2745	Kep. Riau	Labu Besar	(OC-075)
2746	Kep. Riau	Labuandadong	(OC-107)
2747	Kep. Riau	Labuh Kongki	(OC-107)
2748	Kep. Riau	Labuh Mepar	(OC-107)
2749	Kep. Riau	Labuh Noja	(OC-107)
2750	Kep. Riau	Labuh Sebangka	(OC-107)
2751	Kep. Riau	Labun	(OC-075)
2752	Kep. Riau	Lada	(OC-075)
2753	Kep. Riau	Ladi	(OC-075)
2754	Kep. Riau	Lagong	OC-106
2755	Kep. Riau	Lakis	(OC-075)
2756	Kep. Riau	Lalang (Karimun)	(OC-075)
2757	Kep. Riau	Lalang (Lingga - Lingga)	(OC-107)
2758	Kep. Riau	Lalang (Lingga - Singkep)	(OC-107)
2759	Kep. Riau	Lampu (Lingga)	(OC-107)
2760	Kep. Riau	Lance	(OC-075)
2761	Kep. Riau	Lang (Karimun)	(OC-075)
2762	Kep. Riau	Lang (Natuna)	(OC-108)
2763	Kep. Riau	Langor	(OC-108)
2764	Kep. Riau	Lanjut	(OC-075)
2765	Kep. Riau	Lanting Laut Mangkudu	(OC-108)
2766	Kep. Riau	Lanting Tengah Mangkudu	(OC-108)
2767	Kep. Riau	Lantingdeko	(OC-108)
2768	Kep. Riau	Lantinggenting	(OC-108)
2769	Kep. Riau	Lanun	(OC-075)
2770	Kep. Riau	Lapang (Batam)	(OC-075)
2771	Kep. Riau	Larang	(OC-075)
2772	Kep. Riau	Laut (Lingga)	(OC-107)
2773	Kep. Riau	Laut (Natuna)	OC-106
2774	Kep. Riau	Layak	(OC-107)
2775	Kep. Riau	Layang (Batam)	(OC-075)
2776	Kep. Riau	Layang (Lingga)	(OC-107)
2777	Kep. Riau	Layar (Lingga)	(OC-107)
2778	Kep. Riau	Laye	(OC-107)
2779	Kep. Riau	Lebah	(OC-075)
2780	Kep. Riau	Ledang	(OC-075)
2781	Kep. Riau	Lemas	(OC-075)
2782	Kep. Riau	Lembu	(OC-075)
2783	Kep. Riau	Len (Batam)	(OC-075)
2784	Kep. Riau	Lengkana	(OC-075)
2785	Kep. Riau	Lengkang Besar	(OC-075)
2786	Kep. Riau	Lengkang Kecil	(OC-075)
2787	Kep. Riau	Lengkau Besar	(OC-107)
2788	Kep. Riau	Lengkau Kecik	(OC-107)
2789	Kep. Riau	Lengkeng	(OC-107)
2790	Kep. Riau	Lesuh	(OC-122)
2791	Kep. Riau	Liang (Lingga)	(OC-107)
2792	Kep. Riau	Lidi (Natuna - Palmatak)	(OC-108)
2793	Kep. Riau	Lidi (Natuna - Siantan Selatan)	(OC-108)
2794	Kep. Riau	Likong	(OC-107)
2795	Kep. Riau	Lima (Natuna)	(OC-108)
2796	Kep. Riau	Limas	(OC-107)
2797	Kep. Riau	Limau (Lingga)	(OC-107)
2798	Kep. Riau	Limau (Natuna)	(OC-109)
2799	Kep. Riau	Limau Kuras	(OC-075)
2800	Kep. Riau	Linar	(OC-075)
2801	Kep. Riau	Linau (Lingga)	(OC-107)
2802	Kep. Riau	Linau Besar	(OC-075)
2803	Kep. Riau	Linau Kecil	(OC-075)
2804	Kep. Riau	Lingai	(OC-108)
2805	Kep. Riau	Lingga	OC-107

2806	Kep. Riau	Lingke	(OC-075)
2807	Kep. Riau	Lingke Kecil	(OC-075)
2808	Kep. Riau	Lini	(OC-075)
2809	Kep. Riau	Lintang (Bintan)	(OC-122)
2810	Kep. Riau	Lintang (Lingga)	(OC-107)
2811	Kep. Riau	Lintang (Natuna)	(OC-108)
2812	Kep. Riau	Lipan (Lingga)	(OC-107)
2813	Kep. Riau	Lipih	(OC-122)
2814	Kep. Riau	Lobam	(OC-075)
2815	Kep. Riau	Lobam Kecil	(OC-075)
2816	Kep. Riau	Logoh	(OC-107)
2817	Kep. Riau	Los (Tanjung Pinang)	(OC-075)
2818	Kep. Riau	Lotong	(OC-075)
2819	Kep. Riau	Lubangtamban	(OC-108)
2820	Kep. Riau	Luingbakau	(OC-075)
2821	Kep. Riau	Luingbendera	(OC-075)
2822	Kep. Riau	Luingdarat	(OC-075)
2823	Kep. Riau	Luinglaut	(OC-075)
2824	Kep. Riau	Luingsempat	(OC-075)
2825	Kep. Riau	Luingsingkek	(OC-075)
2826	Kep. Riau	Luingtamat	(OC-075)
2827	Kep. Riau	Lukos	(OC-107)
2828	Kep. Riau	Lukus	(OC-075)
2829	Kep. Riau	Lumba	(OC-075)
2830	Kep. Riau	Lumut (Batam)	(OC-075)
2831	Kep. Riau	Lumut (Karimun)	(OC-075)
2832	Kep. Riau	Lutung (Lingga)	(OC-107)
2833	Kep. Riau	Luyong	(OC-108)
2834	Kep. Riau	Luyong Kecil	(OC-108)
2835	Kep. Riau	Mabung	(OC-107)
2836	Kep. Riau	Macan (Natuna)	(OC-106)
2837	Kep. Riau	Macang	(OC-107)
2838	Kep. Riau	Makam	(OC-107)
2839	Kep. Riau	Makau	(OC-107)
2840	Kep. Riau	Makminah	(OC-075)
2841	Kep. Riau	Mala	(OC-108)
2842	Kep. Riau	Malangbai	(OC-075)
2843	Kep. Riau	Malangbelading	(OC-107)
2844	Kep. Riau	Malangbelah	(OC-075)
2845	Kep. Riau	Malangberdaun (Bintan)	(OC-075)
2846	Kep. Riau	Malangberdaun (Lingga)	(OC-107)
2847	Kep. Riau	Malangberdaun Lima	(OC-107)
2848	Kep. Riau	Malangberendam	(OC-107)
2849	Kep. Riau	Malangberhias	(OC-107)
2850	Kep. Riau	Malangbinai	(OC-107)
2851	Kep. Riau	Malangburit	(OC-107)
2852	Kep. Riau	Malangburuk	(OC-075)
2853	Kep. Riau	Malangcabang	(OC-107)
2854	Kep. Riau	Malangcahaye	(OC-107)
2855	Kep. Riau	Malangcenggom	(OC-075)
2856	Kep. Riau	Malangcikeres	(OC-107)
2857	Kep. Riau	Malangdaun	(OC-075)
2858	Kep. Riau	Malangelang	(OC-075)
2859	Kep. Riau	Malangempuh	(OC-107)
2860	Kep. Riau	Malanggelombang	(OC-107)
2861	Kep. Riau	Malanghantu	(OC-075)
2862	Kep. Riau	Malanghitam (Bintan)	(OC-075)
2863	Kep. Riau	Malanghitam (Lingga)	(OC-107)
2864	Kep. Riau	Malangila	(OC-107)
2865	Kep. Riau	Malangjarum	(OC-075)
2866	Kep. Riau	Malangjeraha	(OC-075)

2867	Kep. Riau	Malangjeraha Besar	(OC-075)
2868	Kep. Riau	Malangjeraha Kecil	(OC-075)
2869	Kep. Riau	Malangjerambang	(OC-107)
2870	Kep. Riau	Malangkelembai	(OC-107)
2871	Kep. Riau	Malangkemerang	(OC-075)
2872	Kep. Riau	Malangkera	(OC-107)
2873	Kep. Riau	Malangkojong	(OC-107)
2874	Kep. Riau	Malangkoyok	(OC-107)
2875	Kep. Riau	Malangkunyit	(OC-107)
2876	Kep. Riau	Malangladi	(OC-075)
2877	Kep. Riau	Malanglayar (Bintan)	(OC-075)
2878	Kep. Riau	Malanglayar (Lingga)	(OC-107)
2879	Kep. Riau	Malangmangun	(OC-107)
2880	Kep. Riau	Malangmarah	(OC-075)
2881	Kep. Riau	Malangmerah	(OC-107)
2882	Kep. Riau	Malangmusuh	(OC-075)
2883	Kep. Riau	Malangnangka Besar	(OC-075)
2884	Kep. Riau	Malangnangka Kecil	(OC-075)
2885	Kep. Riau	Malangorang	(OC-075)
2886	Kep. Riau	Malangpandan	(OC-075)
2887	Kep. Riau	Malangpangkil	(OC-107)
2888	Kep. Riau	Malangpating	(OC-075)
2889	Kep. Riau	Malangpempan	(OC-075)
2890	Kep. Riau	Malangpenyusuk	(OC-075)
2891	Kep. Riau	Malangperang	(OC-075)
2892	Kep. Riau	Malangprayon	(OC-107)
2893	Kep. Riau	Malangruka	(OC-107)
2894	Kep. Riau	Malangsama	(OC-075)
2895	Kep. Riau	Malangsamar	(OC-075)
2896	Kep. Riau	Malangsegalah	(OC-075)
2897	Kep. Riau	Malangsenggara	(OC-075)
2898	Kep. Riau	Malangtaikoyo	(OC-107)
2899	Kep. Riau	Malangtelukdalam	(OC-075)
2900	Kep. Riau	Malangtelur	(OC-107)
2901	Kep. Riau	Malangtelur Kecik	(OC-107)
2902	Kep. Riau	Malangtempurung	(OC-075)
2903	Kep. Riau	Malangtenang	(OC-107)
2904	Kep. Riau	Malangterantau	(OC-075)
2905	Kep. Riau	Malangtikus	(OC-107)
2906	Kep. Riau	Malau	(OC-107)
2907	Kep. Riau	Malen Besar	(OC-075)
2908	Kep. Riau	Malen Kecil	(OC-075)
2909	Kep. Riau	Malim	(OC-107)
2910	Kep. Riau	Mamat	(OC-075)
2911	Kep. Riau	Mambat	(OC-109)
2912	Kep. Riau	Mamud	OC-107
2913	Kep. Riau	Man	(OC-075)
2914	Kep. Riau	Mana	(OC-075)
2915	Kep. Riau	Manda Besar	(OC-075)
2916	Kep. Riau	Manda Kecil	(OC-075)
2917	Kep. Riau	Mandarian Darat	(OC-108)
2918	Kep. Riau	Mandarian Laut	(OC-108)
2919	Kep. Riau	Manek	(OC-075)
2920	Kep. Riau	Mangas	(OC-075)
2921	Kep. Riau	Mangkai	(OC-108)
2922	Kep. Riau	Mangkai Kecil	(OC-108)
2923	Kep. Riau	Mangke	(OC-075)
2924	Kep. Riau	Mangkianpandak	(OC-108)
2925	Kep. Riau	Mangkil Besar	(OC-075)
2926	Kep. Riau	Mangkil Kecil	(OC-075)
2927	Kep. Riau	Mangkudu (Natuna)	(OC-108)

2928	Kep. Riau	Mang'oi	(OC-075)
2929	Kep. Riau	Manik	(OC-107)
2930	Kep. Riau	Manis (Batam)	(OC-075)
2931	Kep. Riau	Manis (Karimun)	(OC-075)
2932	Kep. Riau	Manjin (Bintan - Gunungkijang)	(OC-075)
2933	Kep. Riau	Manjin (Bintan - Telukbintan)	(OC-075)
2934	Kep. Riau	Manjin (Lingga)	(OC-107)
2935	Kep. Riau	Manjin Besar	(OC-075)
2936	Kep. Riau	Manjin Kecil	(OC-075)
2937	Kep. Riau	Mantan	(OC-108)
2938	Kep. Riau	Mantang (Bintan)	OC-075
2939	Kep. Riau	Mantang (Lingga)	(OC-107)
2940	Kep. Riau	Mantang Besar	(OC-108)
2941	Kep. Riau	Mantang Kecil	(OC-108)
2942	Kep. Riau	Mantigi	(OC-107)
2943	Kep. Riau	Mapit	(OC-108)
2944	Kep. Riau	Mapit Kecil	(OC-108)
2945	Kep. Riau	Mapor	OC-075
2946	Kep. Riau	Maran	(OC-107)
2947	Kep. Riau	Maras	(OC-107)
2948	Kep. Riau	Mariam	(OC-075)
2949	Kep. Riau	Maruk Tua	(OC-107)
2950	Kep. Riau	Mas (Bintan)	(OC-075)
2951	Kep. Riau	Mas (Karimun)	(OC-075)
2952	Kep. Riau	Mas (Lingga)	(OC-107)
2953	Kep. Riau	Mas Bangsal	(OC-107)
2954	Kep. Riau	Mat Aim	(OC-075)
2955	Kep. Riau	Mat Belanda	(OC-075)
2956	Kep. Riau	Matak Kecil	(OC-108)
2957	Kep. Riau	Matang	(OC-075)
2958	Kep. Riau	Matianak	(OC-107)
2959	Kep. Riau	Matong	(OC-107)
2960	Kep. Riau	Matung Besar	(OC-107)
2961	Kep. Riau	Matung Kecik	(OC-107)
2962	Kep. Riau	Mayautang	(OC-107)
2963	Kep. Riau	Mecan	(OC-075)
2964	Kep. Riau	Meladung	(OC-107)
2965	Kep. Riau	Meladung Kecik	(OC-107)
2966	Kep. Riau	Melawa	(OC-075)
2967	Kep. Riau	Melibun	(OC-075)
2968	Kep. Riau	Melinguh	(OC-106)
2969	Kep. Riau	Melinik	(OC-075)
2970	Kep. Riau	Melintang	(OC-075)
2971	Kep. Riau	Melor	(OC-075)
2972	Kep. Riau	Melor Besar	(OC-075)
2973	Kep. Riau	Mempa	(OC-075)
2974	Kep. Riau	Mempanak	(OC-107)
2975	Kep. Riau	Memperuk	(OC-108)
2976	Kep. Riau	Mempoyong Besar	(OC-075)
2977	Kep. Riau	Mempoyong Kecil	(OC-075)
2978	Kep. Riau	Mempuruh	(OC-075)
2979	Kep. Riau	Menaung	(OC-107)
2980	Kep. Riau	Mencaras	(OC-075)
2981	Kep. Riau	Mendara	(OC-122)
2982	Kep. Riau	Mendarik	OC-122
2983	Kep. Riau	Mendulang	(OC-075)
2984	Kep. Riau	Menggalang	(OC-107)
2985	Kep. Riau	Menggirang Besar	(OC-122)
2986	Kep. Riau	Menggirang Kecil	(OC-122)
2987	Kep. Riau	Mengkada	(OC-075)
2988	Kep. Riau	Mengkait	(OC-108)

2989	Kep. Riau	Mengkian	(OC-108)
2990	Kep. Riau	Mengkuang	(OC-107)
2991	Kep. Riau	Mengkudu (Batam)	(OC-075)
2992	Kep. Riau	Mengkudu Darat	(OC-075)
2993	Kep. Riau	Mengkudu Laut	(OC-075)
2994	Kep. Riau	Menjing	(OC-075)
2995	Kep. Riau	Menjolok	(OC-107)
2996	Kep. Riau	Menokot	(OC-075)
2997	Kep. Riau	Menotos	(OC-075)
2998	Kep. Riau	Mensayu Darat	(OC-075)
2999	Kep. Riau	Mensayu Laut	(OC-075)
3000	Kep. Riau	Mensemut	(OC-107)
3001	Kep. Riau	Mentalak	(OC-108)
3002	Kep. Riau	Mentaling	(OC-075)
3003	Kep. Riau	Mentayu	(OC-108)
3004	Kep. Riau	Mentebung	(OC-122)
3005	Kep. Riau	Menteras Besar	(OC-075)
3006	Kep. Riau	Menteras Kecil	(OC-075)
3007	Kep. Riau	Menterus (Karimun)	(OC-075)
3008	Kep. Riau	Mentiang	(OC-075)
3009	Kep. Riau	Mentigi (Lingga)	(OC-107)
3010	Kep. Riau	Mentigi (Natuna)	(OC-109)
3011	Kep. Riau	Mentigi Besar	(OC-075)
3012	Kep. Riau	Mentigi Kecil	(OC-075)
3013	Kep. Riau	Mentigi Selinsing	(OC-107)
3014	Kep. Riau	Mentima	(OC-075)
3015	Kep. Riau	Mentulat	(OC-107)
3016	Kep. Riau	Mepar	(OC-107)
3017	Kep. Riau	Merak (Karimun)	(OC-075)
3018	Kep. Riau	Merang	(OC-107)
3019	Kep. Riau	Merapas	(OC-075)
3020	Kep. Riau	Meratik	(OC-107)
3021	Kep. Riau	Merbai	(OC-075)
3022	Kep. Riau	Meregah	(OC-075)
3023	Kep. Riau	Merendam	(OC-109)
3024	Kep. Riau	Meriam (Batam)	(OC-075)
3025	Kep. Riau	Meriam (Natuna)	(OC-108)
3026	Kep. Riau	Meribung	(OC-075)
3027	Kep. Riau	Merodong	(OC-107)
3028	Kep. Riau	Merottok Besar	(OC-075)
3029	Kep. Riau	Merottok Kecil	(OC-075)
3030	Kep. Riau	Mesabang	(OC-108)
3031	Kep. Riau	Mesanak	OC-107
3032	Kep. Riau	Meya	(OC-075)
3033	Kep. Riau	Midai	(OC-108)
3034	Kep. Riau	Midai	OC-109
3035	Kep. Riau	Mingga	(OC-108)
3036	Kep. Riau	Mingki	(OC-075)
3037	Kep. Riau	Moimoi	(OC-075)
3038	Kep. Riau	Montoh	(OC-075)
3039	Kep. Riau	Moro Darat	(OC-075)
3040	Kep. Riau	Moro Laut	(OC-075)
3041	Kep. Riau	Moro Tengah	(OC-075)
3042	Kep. Riau	Moso	(OC-108)
3043	Kep. Riau	Mubun	(OC-107)
3044	Kep. Riau	Mubut	(OC-107)
3045	Kep. Riau	Mubut Darat	(OC-075)
3046	Kep. Riau	Mubut Laut	(OC-075)
3047	Kep. Riau	Muci	(OC-107)
3048	Kep. Riau	Mudu	(OC-075)
3049	Kep. Riau	Mukut	(OC-108)

3050	Kep. Riau	Mulan	(OC-107)
3051	Kep. Riau	Murai	(OC-075)
3052	Kep. Riau	Muraibatu	(OC-075)
3053	Kep. Riau	Murba	(OC-108)
3054	Kep. Riau	Murik	(OC-109)
3055	Kep. Riau	Murik Kecil	(OC-109)
3056	Kep. Riau	Musang	(OC-075)
3057	Kep. Riau	Musuh	(OC-108)
3058	Kep. Riau	Mutus (Lingga)	(OC-107)
3059	Kep. Riau	Mutus (Natuna)	(OC-109)
3060	Kep. Riau	Nakok	(OC-108)
3061	Kep. Riau	Nanga (Batam)	(OC-075)
3062	Kep. Riau	Nangak	(OC-108)
3063	Kep. Riau	Nangka (Batam)	(OC-075)
3064	Kep. Riau	Nangka (Bintan)	(OC-122)
3065	Kep. Riau	Nangka (Karimun)	(OC-075)
3066	Kep. Riau	Nangke	(OC-109)
3067	Kep. Riau	Nangoi	(OC-075)
3068	Kep. Riau	Natuna Besar/Bunguran	OC-106
3069	Kep. Riau	Nawan	(OC-108)
3070	Kep. Riau	Nenas (Karimun)	(OC-075)
3071	Kep. Riau	Nenas (Lingga)	(OC-107)
3072	Kep. Riau	Ngal	(OC-075)
3073	Kep. Riau	Ngalih	(OC-075)
3074	Kep. Riau	Nganya	(OC-109)
3075	Kep. Riau	Ngao	(OC-075)
3076	Kep. Riau	Ngayok	(OC-109)
3077	Kep. Riau	Ngenang	(OC-075)
3078	Kep. Riau	Nguan	(OC-075)
3079	Kep. Riau	Nia	(OC-107)
3080	Kep. Riau	Nibung (Batam - Bulang)	(OC-075)
3081	Kep. Riau	Nibung (Batam - Galang)	(OC-075)
3082	Kep. Riau	Nibung (Bintan - Tembelan)	(OC-122)
3083	Kep. Riau	Nibung (Karimun - Buru)	(OC-075)
3084	Kep. Riau	Nibung (Karimun - Moro)	(OC-075)
3085	Kep. Riau	Nibung (Lingga - Senayang)	(OC-107)
3086	Kep. Riau	Nibung (Lingga - Singkep Barat)	(OC-107)
3087	Kep. Riau	Nibung (Natuna - Bunguran Timur Laut)	(OC-106)
3088	Kep. Riau	Nibung (Natuna - Palmatak)	(OC-108)
3089	Kep. Riau	Nibung (Natuna - Siantan Timur)	(OC-108)
3090	Kep. Riau	Nike	(OC-075)
3091	Kep. Riau	Nikoe	(OC-075)
3092	Kep. Riau	Nilir	(OC-075)
3093	Kep. Riau	Nimbul	(OC-075)
3094	Kep. Riau	Nipa (Batam)	(OC-075)
3095	Kep. Riau	Nipah (Batam)	(OC-075)
3096	Kep. Riau	Nipah (Karimun - Karimun)	(OC-075)
3097	Kep. Riau	Nipah (Karimun - Moro)	(OC-075)
3098	Kep. Riau	Nipah (Natuna)	(OC-108)
3099	Kep. Riau	Nipah Darat	(OC-075)
3100	Kep. Riau	Nipah Laut	(OC-075)
3101	Kep. Riau	Nipah Tengah	(OC-075)
3102	Kep. Riau	Nipis (Batam)	(OC-075)
3103	Kep. Riau	Nipis (Karimun)	(OC-075)
3104	Kep. Riau	Nirup	(OC-075)
3105	Kep. Riau	Niur	(OC-075)
3106	Kep. Riau	Noja	(OC-107)
3107	Kep. Riau	Nopong	(OC-107)
3108	Kep. Riau	Noran	(OC-108)
3109	Kep. Riau	Numbing	OC-075
3110	Kep. Riau	Nunse	(OC-108)

3111	Kep. Riau	Nurdin	(OC-075)
3112	Kep. Riau	Nyamuk (Lingga - Senayang)	(OC-107)
3113	Kep. Riau	Nyamuk (Lingga - Singkep)	(OC-107)
3114	Kep. Riau	Nyamuk (Natuna)	(OC-109)
3115	Kep. Riau	Nyel	(OC-107)
3116	Kep. Riau	Nyemuk	(OC-108)
3117	Kep. Riau	Nyirih (Bintan)	(OC-075)
3118	Kep. Riau	Nyirih (Lingga)	(OC-107)
3119	Kep. Riau	Nyirih Sayak	(OC-107)
3120	Kep. Riau	Nyiur (Lingga - Lingga)	(OC-107)
3121	Kep. Riau	Nyiur (Lingga - Singkep)	(OC-107)
3122	Kep. Riau	Nyiur Besar	(OC-075)
3123	Kep. Riau	Nyiur Kecil	(OC-075)
3124	Kep. Riau	Ojol	(OC-075)
3125	Kep. Riau	Orang Mati	(OC-075)
3126	Kep. Riau	Pacet	(OC-075)
3127	Kep. Riau	Padi (Batam)	(OC-075)
3128	Kep. Riau	Pahat	(OC-108)
3129	Kep. Riau	Pait	(OC-075)
3130	Kep. Riau	Pakcui	(OC-075)
3131	Kep. Riau	Paku (Tanjungpinang)	(OC-075)
3132	Kep. Riau	Paku Besar	(OC-107)
3133	Kep. Riau	Paku Kecik	(OC-107)
3134	Kep. Riau	Paku Terus	(OC-107)
3135	Kep. Riau	Paloi Besar	(OC-075)
3136	Kep. Riau	Panau	(OC-122)
3137	Kep. Riau	Pandai Barat	(OC-075)
3138	Kep. Riau	Pandai Timur	(OC-075)
3139	Kep. Riau	Pandan (Karimun)	(OC-075)
3140	Kep. Riau	Pandan (Lingga - Lingga)	(OC-107)
3141	Kep. Riau	Pandan (Lingga - Senayang)	(OC-107)
3142	Kep. Riau	Pandan Besar (Karimun)	(OC-075)
3143	Kep. Riau	Pandan Kecil (Karimun)	(OC-075)
3144	Kep. Riau	Panggak	(OC-107)
3145	Kep. Riau	Pangkalan Tering	(OC-075)
3146	Kep. Riau	Pangkat (Lingga - Senayang 1)	(OC-107)
3147	Kep. Riau	Pangkat (Lingga - Senayang 2)	(OC-107)
3148	Kep. Riau	Pangkil	(OC-107)
3149	Kep. Riau	Pangkil Besar	OC-075
3150	Kep. Riau	Panjang (Batam - Belakang Padang)	(OC-075)
3151	Kep. Riau	Panjang (Batam - Bulang)	(OC-075)
3152	Kep. Riau	Panjang (Batam - Galang)	(OC-075)
3153	Kep. Riau	Panjang (Bintan - Tembelan)	(OC-122)
3154	Kep. Riau	Panjang (Karimun - Kundur Utara)	(OC-075)
3155	Kep. Riau	Panjang (Karimun - Moro)	(OC-075)
3156	Kep. Riau	Panjang (Natuna - Bunguran Utara)	(OC-106)
3157	Kep. Riau	Panjang (Natuna - Siantan Timur)	(OC-108)
3158	Kep. Riau	Panjang (Natuna - Subi)	OC-109
3159	Kep. Riau	Panjang Besar (Lingga)	(OC-107)
3160	Kep. Riau	Panjang Darat	(OC-075)
3161	Kep. Riau	Panjang Kecik	(OC-107)
3162	Kep. Riau	Panjang Laut	(OC-075)
3163	Kep. Riau	Panjang Lima	(OC-107)
3164	Kep. Riau	Panjang Posek	(OC-107)
3165	Kep. Riau	Parang (Karimun)	(OC-075)
3166	Kep. Riau	Parit	(OC-075)
3167	Kep. Riau	Pasai	(OC-075)
3168	Kep. Riau	Pasir (Batam)	(OC-075)
3169	Kep. Riau	Pasir (Natuna - Bunguran Barat)	(OC-106)
3170	Kep. Riau	Pasir (Natuna - Palmatak)	(OC-108)
3171	Kep. Riau	Pasir Buluh	(OC-075)

3172	Kep. Riau	Pasirgagah	(OC-107)
3173	Kep. Riau	Pasirkeliling	(OC-107)
3174	Kep. Riau	Pasirlumat	(OC-108)
3175	Kep. Riau	Pasirmentigi	(OC-107)
3176	Kep. Riau	Pasu (Natuna - Siaman Selatan)	(OC-108)
3177	Kep. Riau	Pasu (Pasu - Palmatak)	(OC-108)
3178	Kep. Riau	Patera	(OC-075)
3179	Kep. Riau	Pauh (Karimun)	(OC-075)
3180	Kep. Riau	Pauh (Lingga)	(OC-107)
3181	Kep. Riau	Pauh (Natuna)	(OC-108)
3182	Kep. Riau	Paya	(OC-107)
3183	Kep. Riau	Payung (Batam)	(OC-075)
3184	Kep. Riau	Payung (Bintan)	(OC-075)
3185	Kep. Riau	Payung (Lingga)	(OC-107)
3186	Kep. Riau	Pecong Besar	(OC-075)
3187	Kep. Riau	Pecong Kecil	(OC-075)
3188	Kep. Riau	Pejantai	(OC-108)
3189	Kep. Riau	Pejantan	OC-122
3190	Kep. Riau	Pejaul	(OC-108)
3191	Kep. Riau	Pekajang Besar	(OC-107)
3192	Kep. Riau	Pekajang Kecik	(OC-107)
3193	Kep. Riau	Pelabang	(OC-108)
3194	Kep. Riau	Pelaham	(OC-075)
3195	Kep. Riau	Pelampong	(OC-075)
3196	Kep. Riau	Pelanduk (Natuna)	(OC-106)
3197	Kep. Riau	Pelanduk Besar	(OC-107)
3198	Kep. Riau	Pelanduk Kecik	(OC-107)
3199	Kep. Riau	Pelang	(OC-107)
3200	Kep. Riau	Pelangi	(OC-075)
3201	Kep. Riau	Pelangkat	(OC-075)
3202	Kep. Riau	Pelintang	(OC-075)
3203	Kep. Riau	Pempang (Lingga)	(OC-107)
3204	Kep. Riau	Pempang (Natuna)	(OC-108)
3205	Kep. Riau	Pemping	(OC-075)
3206	Kep. Riau	Pemutus	(OC-108)
3207	Kep. Riau	Penaah	(OC-107)
3208	Kep. Riau	Penaah Kecik	(OC-107)
3209	Kep. Riau	Penah Besar	(OC-107)
3210	Kep. Riau	Penah Kecik	(OC-107)
3211	Kep. Riau	Penanan	(OC-108)
3212	Kep. Riau	Penarik	(OC-107)
3213	Kep. Riau	Pendek	(OC-106)
3214	Kep. Riau	Penesan Kecil	(OC-108)
3215	Kep. Riau	Pengaju	(OC-075)
3216	Kep. Riau	Pengal Besar	(OC-107)
3217	Kep. Riau	Pengal Kecik	(OC-107)
3218	Kep. Riau	Pengal Tengah	(OC-107)
3219	Kep. Riau	Pengalap	OC-075
3220	Kep. Riau	Penganak	(OC-106)
3221	Kep. Riau	Pengedung	(OC-108)
3222	Kep. Riau	Pengelap	(OC-107)
3223	Kep. Riau	Pengelat	(OC-108)
3224	Kep. Riau	Pengeleh	(OC-107)
3225	Kep. Riau	Pengerat	(OC-108)
3226	Kep. Riau	Penggegah	(OC-122)
3227	Kep. Riau	Pengibu	(OC-122)
3228	Kep. Riau	Pengidan	(OC-075)
3229	Kep. Riau	Pengikik Besar	(OC-122)
3230	Kep. Riau	Pengikik Kecil	(OC-122)
3231	Kep. Riau	Penging Kecil	(OC-108)
3232	Kep. Riau	Pengujan	(OC-075)

3233	Kep. Riau	Penguyu	(OC-075)
3234	Kep. Riau	Penilan	(OC-108)
3235	Kep. Riau	Penisil	(OC-075)
3236	Kep. Riau	Penjahit Layar	(OC-075)
3237	Kep. Riau	Penjalin Besar	(OC-108)
3238	Kep. Riau	Penjalin Kecil	(OC-108)
3239	Kep. Riau	Penyabung (Batam)	(OC-075)
3240	Kep. Riau	Penyabung (Bintan)	(OC-075)
3241	Kep. Riau	Penyalan	(OC-075)
3242	Kep. Riau	Penyali	(OC-108)
3243	Kep. Riau	Penyalong	(OC-107)
3244	Kep. Riau	Penyaman	(OC-107)
3245	Kep. Riau	Penyemuk	(OC-122)
3246	Kep. Riau	Penyemut	(OC-075)
3247	Kep. Riau	Penyengat	(OC-075)
3248	Kep. Riau	Penyusuk (Bintan)	(OC-075)
3249	Kep. Riau	Penyusuk Besar	(OC-075)
3250	Kep. Riau	Penyusuk Kecil	(OC-075)
3251	Kep. Riau	Pepas	(OC-107)
3252	Kep. Riau	Perabas	(OC-075)
3253	Kep. Riau	Perahak	(OC-075)
3254	Kep. Riau	Perantau	(OC-109)
3255	Kep. Riau	Perantun (Batam)	(OC-075)
3256	Kep. Riau	Perasi	(OC-075)
3257	Kep. Riau	Perasi Besar	(OC-075)
3258	Kep. Riau	Perasi Kecil	(OC-075)
3259	Kep. Riau	Perayun	(OC-109)
3260	Kep. Riau	Perayun Kecil	(OC-109)
3261	Kep. Riau	Pergam (Batam)	(OC-075)
3262	Kep. Riau	Peridi	(OC-107)
3263	Kep. Riau	Perincit	(OC-075)
3264	Kep. Riau	Periuk	(OC-107)
3265	Kep. Riau	Petai	(OC-107)
3266	Kep. Riau	Petang	(OC-075)
3267	Kep. Riau	Petong	OC-075
3268	Kep. Riau	Piacuk	(OC-108)
3269	Kep. Riau	Piatu	(OC-075)
3270	Kep. Riau	Piayu	(OC-075)
3271	Kep. Riau	Pidik	(OC-108)
3272	Kep. Riau	Piling (Natuna)	(OC-108)
3273	Kep. Riau	Piling Darat	(OC-122)
3274	Kep. Riau	Piling Laut	(OC-122)
3275	Kep. Riau	Pilingdalam	(OC-122)
3276	Kep. Riau	Pinang (Batam)	(OC-075)
3277	Kep. Riau	Pinangkuning	(OC-122)
3278	Kep. Riau	Pinangseratus	(OC-122)
3279	Kep. Riau	Pinangseribu	(OC-122)
3280	Kep. Riau	Piring	(OC-075)
3281	Kep. Riau	Pisang (Karimun)	(OC-075)
3282	Kep. Riau	Pisang (Natuna)	(OC-106)
3283	Kep. Riau	Pisangbatu	(OC-075)
3284	Kep. Riau	Piugus	(OC-108)
3285	Kep. Riau	Poa (Batam)	(OC-075)
3286	Kep. Riau	Pompong	(OC-107)
3287	Kep. Riau	Pongok (Lingga)	(OC-107)
3288	Kep. Riau	Pontianak (Batam)	(OC-075)
3289	Kep. Riau	Porok	(OC-107)
3290	Kep. Riau	Porok Kecik	(OC-107)
3291	Kep. Riau	Posek	(OC-107)
3292	Kep. Riau	Poto	(OC-075)
3293	Kep. Riau	Potot	(OC-107)

3294	Kep. Riau	Poyo Kecil	(OC-075)
3295	Kep. Riau	Prayon Besar	(OC-107)
3296	Kep. Riau	Prayon Kecik	(OC-107)
3297	Kep. Riau	Propos	(OC-075)
3298	Kep. Riau	Pua (Bintan)	(OC-075)
3299	Kep. Riau	Puaka Nibung	(OC-107)
3300	Kep. Riau	Puake	(OC-075)
3301	Kep. Riau	Pual	OC-075
3302	Kep. Riau	Puat	(OC-075)
3303	Kep. Riau	Pucong	(OC-075)
3304	Kep. Riau	Pucung (Bintan)	(OC-075)
3305	Kep. Riau	Pucung (Lingga)	(OC-107)
3306	Kep. Riau	Puding	(OC-107)
3307	Kep. Riau	Pukau	(OC-107)
3308	Kep. Riau	Pulak	(OC-107)
3309	Kep. Riau	Pulaulaut	(OC-108)
3310	Kep. Riau	Pulon	(OC-107)
3311	Kep. Riau	Pumpun	(OC-075)
3312	Kep. Riau	Punai (Lingga)	(OC-107)
3313	Kep. Riau	Punisan	(OC-108)
3314	Kep. Riau	Punjung	(OC-108)
3315	Kep. Riau	Pusa (Lingga)	(OC-107)
3316	Kep. Riau	Putang	(OC-075)
3317	Kep. Riau	Putri / Nongsa (Batam)	(OC-075)
3318	Kep. Riau	Raja (Batam)	(OC-075)
3319	Kep. Riau	Rakitbenua Utara	(OC-122)
3320	Kep. Riau	Rakitbungin	(OC-122)
3321	Kep. Riau	Rakitburung	(OC-122)
3322	Kep. Riau	Rakitlesuh	(OC-122)
3323	Kep. Riau	Rakitpilinglaut Besar	(OC-122)
3324	Kep. Riau	Rakitpilinglaut Kecil	(OC-122)
3325	Kep. Riau	Rakitsabangkalat	(OC-122)
3326	Kep. Riau	Rakittanjung	(OC-122)
3327	Kep. Riau	Rakittelukdepih	(OC-106)
3328	Kep. Riau	Randui	(OC-075)
3329	Kep. Riau	Ranggas (Bintan)	(OC-075)
3330	Kep. Riau	Ranggas (Lingga)	(OC-107)
3331	Kep. Riau	Ranggas Kecik	(OC-107)
3332	Kep. Riau	Rangges	(OC-075)
3333	Kep. Riau	Rano	OC-075
3334	Kep. Riau	Ranoh Kecil	(OC-075)
3335	Kep. Riau	Rapang	(OC-107)
3336	Kep. Riau	Rapat	(OC-107)
3337	Kep. Riau	Raut	(OC-075)
3338	Kep. Riau	Rawe	(OC-075)
3339	Kep. Riau	Raya (Batam)	(OC-075)
3340	Kep. Riau	Rejai	(OC-107)
3341	Kep. Riau	Rekas	(OC-107)
3342	Kep. Riau	Rekon	(OC-107)
3343	Kep. Riau	Reman Besar	(OC-107)
3344	Kep. Riau	Reman Kecik	(OC-107)
3345	Kep. Riau	Rempang	OC-075
3346	Kep. Riau	Rengat	(OC-075)
3347	Kep. Riau	Rengat Besar	(OC-075)
3348	Kep. Riau	Rengat Kecil	(OC-075)
3349	Kep. Riau	Rengek	(OC-108)
3350	Kep. Riau	Renjes	(OC-075)
3351	Kep. Riau	Renjis	(OC-075)
3352	Kep. Riau	Repong	(OC-108)
3353	Kep. Riau	Resam	(OC-075)
3354	Kep. Riau	Resambakau	(OC-075)

3355	Kep. Riau	Resambatu	(OC-075)
3356	Kep. Riau	Riang	(OC-075)
3357	Kep. Riau	Riau	(OC-075)
3358	Kep. Riau	Riding	(OC-107)
3359	Kep. Riau	Rinjing	(OC-075)
3360	Kep. Riau	Rinti	(OC-075)
3361	Kep. Riau	Rintikecil	(OC-075)
3362	Kep. Riau	Ritan	(OC-108)
3363	Kep. Riau	Rukau Selatan	(OC-075)
3364	Kep. Riau	Rukau Tengah	(OC-075)
3365	Kep. Riau	Rukau Utara	(OC-075)
3366	Kep. Riau	Rumput (Natuna)	(OC-106)
3367	Kep. Riau	Rusa (Bintan)	(OC-075)
3368	Kep. Riau	Sabangmawang	(OC-106)
3369	Kep. Riau	Sagai	(OC-107)
3370	Kep. Riau	Sage	(OC-107)
3371	Kep. Riau	Sagudampar	(OC-108)
3372	Kep. Riau	Sahab	(OC-106)
3373	Kep. Riau	Sahi Besar	(OC-106)
3374	Kep. Riau	Salor	OC-106
3375	Kep. Riau	Sama (Batam)	(OC-075)
3376	Kep. Riau	Samag	(OC-075)
3377	Kep. Riau	Samak (Batam)	(OC-075)
3378	Kep. Riau	Samak (Lingga)	(OC-107)
3379	Kep. Riau	Samak (Natuna)	(OC-108)
3380	Kep. Riau	Sambang	(OC-075)
3381	Kep. Riau	Sambau	(OC-107)
3382	Kep. Riau	Sambu	(OC-075)
3383	Kep. Riau	Sanak	(OC-106)
3384	Kep. Riau	Sandam Darat	(OC-075)
3385	Kep. Riau	Sandam Laut	(OC-075)
3386	Kep. Riau	Sanggah	(OC-107)
3387	Kep. Riau	Sanggar	(OC-108)
3388	Kep. Riau	Sanglar	(OC-075)
3389	Kep. Riau	Sanglar Kecil	(OC-075)
3390	Kep. Riau	Sanyir	(OC-075)
3391	Kep. Riau	Saoma	(OC-075)
3392	Kep. Riau	Saraf	(OC-107)
3393	Kep. Riau	Sarang (Batam)	(OC-075)
3394	Kep. Riau	Sarang Elang	(OC-107)
3395	Kep. Riau	Sarung	(OC-108)
3396	Kep. Riau	Sau	(OC-075)
3397	Kep. Riau	Sawang Apil	(OC-075)
3398	Kep. Riau	Sawang Besar	(OC-075)
3399	Kep. Riau	Sawang Kecil	(OC-075)
3400	Kep. Riau	Sayak (Batam)	(OC-075)
3401	Kep. Riau	Sayak (Lingga)	(OC-107)
3402	Kep. Riau	Sebaik (Karimun)	(OC-075)
3403	Kep. Riau	Sebaik (Natuna)	(OC-106)
3404	Kep. Riau	Sebakau	(OC-107)
3405	Kep. Riau	Sebala	(OC-106)
3406	Kep. Riau	Sebangka	OC-107
3407	Kep. Riau	Sebantal	(OC-075)
3408	Kep. Riau	Sebayur	(OC-107)
3409	Kep. Riau	Seberang	(OC-108)
3410	Kep. Riau	Sebetul	(OC-106)
3411	Kep. Riau	Sebiang	(OC-109)
3412	Kep. Riau	Sebimbing	(OC-075)
3413	Kep. Riau	Sebong	(OC-107)
3414	Kep. Riau	Sebrong	(OC-108)
3415	Kep. Riau	Sebuah	(OC-108)

3416	Kep. Riau	Sebuntah	(OC-075)
3417	Kep. Riau	Secawar Darat	(OC-107)
3418	Kep. Riau	Secawar Laut	(OC-107)
3419	Kep. Riau	Sedanau	(OC-106)
3420	Kep. Riau	Sededap	(OC-106)
3421	Kep. Riau	Sedimin	(OC-106)
3422	Kep. Riau	Sedua	(OC-106)
3423	Kep. Riau	Sedua Besar (Bintan)	(OC-122)
3424	Kep. Riau	Sedua Besar (Natuna)	(OC-109)
3425	Kep. Riau	Sedua Kecil (Bintan)	(OC-122)
3426	Kep. Riau	Sedua Kecil (Natuna)	(OC-109)
3427	Kep. Riau	Seduduk	(OC-075)
3428	Kep. Riau	Segayang	(OC-075)
3429	Kep. Riau	Segui	(OC-109)
3430	Kep. Riau	Sekajang Besar	(OC-075)
3431	Kep. Riau	Sekajang Kecil	(OC-075)
3432	Kep. Riau	Sekajang Laut	(OC-075)
3433	Kep. Riau	Sekana	(OC-075)
3434	Kep. Riau	Sekatap	(OC-075)
3435	Kep. Riau	Sekate	(OC-075)
3436	Kep. Riau	Sekatip	(OC-075)
3437	Kep. Riau	Sekatung	(OC-106)
3438	Kep. Riau	Sekerah (Batam)	(OC-075)
3439	Kep. Riau	Sekerah (Bintan)	(OC-075)
3440	Kep. Riau	Sekikir	(OC-075)
3441	Kep. Riau	Sekila (Batam - Belakang Padang)	(OC-075)
3442	Kep. Riau	Sekila (Batam - Nongsa)	(OC-075)
3443	Kep. Riau	Sekitar Selatan	(OC-107)
3444	Kep. Riau	Sekitar Utara	(OC-107)
3445	Kep. Riau	Sekokot	(OC-107)
3446	Kep. Riau	Sekucing	(OC-122)
3447	Kep. Riau	Sekumang	(OC-106)
3448	Kep. Riau	Selada	(OC-107)
3449	Kep. Riau	Selaih	(OC-108)
3450	Kep. Riau	Selamat	(OC-107)
3451	Kep. Riau	Selamenang	(OC-107)
3452	Kep. Riau	Selanglang	(OC-106)
3453	Kep. Riau	Selarang	(OC-075)
3454	Kep. Riau	Selatnenek	(OC-075)
3455	Kep. Riau	Selatpanjang	(OC-107)
3456	Kep. Riau	Selatpintu	(OC-107)
3457	Kep. Riau	Selatransang	(OC-108)
3458	Kep. Riau	Selaut	(OC-106)
3459	Kep. Riau	Selawang	(OC-075)
3460	Kep. Riau	Selayar (Lingga)	OC-107
3461	Kep. Riau	Selentang	(OC-106)
3462	Kep. Riau	Selentang	(OC-122)
3463	Kep. Riau	Seli	(OC-107)
3464	Kep. Riau	Selimus	(OC-106)
3465	Kep. Riau	Selinsing	(OC-107)
3466	Kep. Riau	Seloka	(OC-075)
3467	Kep. Riau	Seluan	OC-106
3468	Kep. Riau	Semakau	(OC-107)
3469	Kep. Riau	Semakau Besar	(OC-075)
3470	Kep. Riau	Semakau Kecil	(OC-075)
3471	Kep. Riau	Semakau Limas	(OC-107)
3472	Kep. Riau	Semakau Mamut	(OC-107)
3473	Kep. Riau	Semakau Panjang	(OC-075)
3474	Kep. Riau	Semakau Tanjungkelit	(OC-107)
3475	Kep. Riau	Semalah	(OC-106)
3476	Kep. Riau	Semangka	(OC-075)

3477	Kep. Riau	Semarangau	(OC-106)
3478	Kep. Riau	Semarung	(OC-106)
3479	Kep. Riau	Sembuang	(OC-107)
3480	Kep. Riau	Sembur	(OC-075)
3481	Kep. Riau	Seme Besar	(OC-107)
3482	Kep. Riau	Seme Kecik	(OC-107)
3483	Kep. Riau	Sememal	(OC-075)
3484	Kep. Riau	Semembang	(OC-075)
3485	Kep. Riau	Semiun	OC-106
3486	Kep. Riau	Semorok	(OC-109)
3487	Kep. Riau	Sempun Besar	(OC-108)
3488	Kep. Riau	Sempun Kecil	(OC-108)
3489	Kep. Riau	Semsak	(OC-108)
3490	Kep. Riau	Semukit (Batam - Belakang Padang)	(OC-075)
3491	Kep. Riau	Semukit (Batam - Galang)	(OC-075)
3492	Kep. Riau	Semuluk	(OC-109)
3493	Kep. Riau	Semuntah	(OC-075)
3494	Kep. Riau	Semut (Batam)	(OC-075)
3495	Kep. Riau	Semut (Natuna - Palmatak)	(OC-108)
3496	Kep. Riau	Semut (Natuna - Serasan)	(OC-109)
3497	Kep. Riau	Semut (Natuna - Siantan Selatan)	(OC-108)
3498	Kep. Riau	Semut (Natuna - Siantan Timur)	(OC-108)
3499	Kep. Riau	Senang (Lingga)	(OC-107)
3500	Kep. Riau	Senayang	(OC-107)
3501	Kep. Riau	Sendulang Besar	(OC-122)
3502	Kep. Riau	Sendulang Kecil	(OC-122)
3503	Kep. Riau	Sengat	(OC-106)
3504	Kep. Riau	Sengsa	(OC-107)
3505	Kep. Riau	Senol	(OC-108)
3506	Kep. Riau	Sentut	(OC-075)
3507	Kep. Riau	Senua	(OC-106)
3508	Kep. Riau	Senukuh	(OC-075)
3509	Kep. Riau	Senyantung	(OC-075)
3510	Kep. Riau	Sepadi	(OC-109)
3511	Kep. Riau	Separi	(OC-075)
3512	Kep. Riau	Sepatu (Batam)	(OC-075)
3513	Kep. Riau	Sepatu (Karimun)	(OC-075)
3514	Kep. Riau	Sependu	(OC-075)
3515	Kep. Riau	Sepintu Besar	(OC-075)
3516	Kep. Riau	Sepintu Kecil	(OC-075)
3517	Kep. Riau	Serabung	(OC-109)
3518	Kep. Riau	Serai Cundung	(OC-075)
3519	Kep. Riau	Serak (Lingga)	(OC-107)
3520	Kep. Riau	Serak (Natuna - Jemaja)	(OC-108)
3521	Kep. Riau	Serak (Natuna - Siantan Selatan)	(OC-108)
3522	Kep. Riau	Serakit Darat	(OC-107)
3523	Kep. Riau	Serakit Laut	(OC-107)
3524	Kep. Riau	Serang	(OC-107)
3525	Kep. Riau	Serang Lima	(OC-107)
3526	Kep. Riau	Seranggah Kecik	(OC-107)
3527	Kep. Riau	Seranggas (Bintan)	(OC-075)
3528	Kep. Riau	Seranggas (Lingga)	(OC-107)
3529	Kep. Riau	Seranggas Besar	(OC-107)
3530	Kep. Riau	Seranggas Tengah	(OC-107)
3531	Kep. Riau	Seranggong	(OC-107)
3532	Kep. Riau	Seranggung	(OC-107)
3533	Kep. Riau	Seranjau	(OC-075)
3534	Kep. Riau	Serapat	(OC-075)
3535	Kep. Riau	Serapat Malang	(OC-075)
3536	Kep. Riau	Serasan	OC-109
3537	Kep. Riau	Seraya (Batam - Bulang)	(OC-075)

3538	Kep. Riau	Seraya (Batam - Sekupang)	(OC-075)
3539	Kep. Riau	Seraya (Karimun)	(OC-075)
3540	Kep. Riau	Seraya (Lingga)	(OC-107)
3541	Kep. Riau	Seraya (Natuna)	OC-109
3542	Kep. Riau	Seraye	(OC-108)
3543	Kep. Riau	Serelah	(OC-075)
3544	Kep. Riau	Seremang	(OC-109)
3545	Kep. Riau	Serenteng	(OC-075)
3546	Kep. Riau	Seret	(OC-075)
3547	Kep. Riau	Serungus	(OC-106)
3548	Kep. Riau	Setai	(OC-106)
3549	Kep. Riau	Setanau	(OC-106)
3550	Kep. Riau	Setokok	(OC-075)
3551	Kep. Riau	Setuju	(OC-108)
3552	Kep. Riau	Setumu	(OC-107)
3553	Kep. Riau	Setunak	(OC-075)
3554	Kep. Riau	Siali (Batam)	(OC-075)
3555	Kep. Riau	Siantu (Batam)	(OC-075)
3556	Kep. Riau	Siau (Natuna)	(OC-106)
3557	Kep. Riau	Sigal Besar	(OC-075)
3558	Kep. Riau	Sigal Kecil	(OC-075)
3559	Kep. Riau	Sigan	(OC-122)
3560	Kep. Riau	Sik	(OC-107)
3561	Kep. Riau	Sikeling	(OC-107)
3562	Kep. Riau	Silinsing	(OC-107)
3563	Kep. Riau	Simbok	(OC-106)
3564	Kep. Riau	Singa (Batam)	(OC-075)
3565	Kep. Riau	Singkep	OC-107
3566	Kep. Riau	Singkep Laut	(OC-107)
3567	Kep. Riau	Siolong	(OC-075)
3568	Kep. Riau	Sisik (Lingga)	(OC-107)
3569	Kep. Riau	Sitinggau	(OC-075)
3570	Kep. Riau	Siuma	(OC-107)
3571	Kep. Riau	Sore	(OC-075)
3572	Kep. Riau	Suak Buaya	(OC-107)
3573	Kep. Riau	Subangmas	(OC-075)
3574	Kep. Riau	Subar	(OC-075)
3575	Kep. Riau	Subi Besar	OC-109
3576	Kep. Riau	Subi Darat	(OC-075)
3577	Kep. Riau	Subi Kecil	OC-109
3578	Kep. Riau	Subi Laut	(OC-075)
3579	Kep. Riau	Sugi	OC-075
3580	Kep. Riau	Sugibawah	OC-075
3581	Kep. Riau	Suka (Bintan)	(OC-075)
3582	Kep. Riau	Sulaiman Besar	(OC-075)
3583	Kep. Riau	Sulaiman Kecil	(OC-075)
3584	Kep. Riau	Sulan	(OC-107)
3585	Kep. Riau	Sumpat	(OC-075)
3586	Kep. Riau	Sumping	(OC-107)
3587	Kep. Riau	Sungkop	(OC-075)
3588	Kep. Riau	Sungsung	(OC-107)
3589	Kep. Riau	Sunti	(OC-075)
3590	Kep. Riau	Supat	(OC-075)
3591	Kep. Riau	Supu	(OC-075)
3592	Kep. Riau	Sure	(OC-107)
3593	Kep. Riau	Suwakrate	(OC-107)
3594	Kep. Riau	Suwe	(OC-075)
3595	Kep. Riau	Suwek Besar	(OC-108)
3596	Kep. Riau	Suwek Kecil	(OC-108)
3597	Kep. Riau	Tading	(OC-108)
3598	Kep. Riau	Taher (Batam)	(OC-075)

3599	Kep. Riau	Tajurbiru	(OC-107)
3600	Kep. Riau	Tajurresun	(OC-107)
3601	Kep. Riau	Takong Besar	(OC-075)
3602	Kep. Riau	Takong Kecil	(OC-075)
3603	Kep. Riau	Talas	(OC-107)
3604	Kep. Riau	Taloyan	(OC-108)
3605	Kep. Riau	Taman	(OC-075)
3606	Kep. Riau	Tamban	(OC-122)
3607	Kep. Riau	Tambelan Besar	OC-122
3608	Kep. Riau	Tambelas	(OC-075)
3609	Kep. Riau	Tandur	(OC-075)
3610	Kep. Riau	Tanjungasuh	(OC-075)
3611	Kep. Riau	Tanjungbintun	(OC-075)
3612	Kep. Riau	Tanjungbong	(OC-108)
3613	Kep. Riau	Tanjungbuntung Besar	(OC-075)
3614	Kep. Riau	Tanjungbuntung Kecil	(OC-075)
3615	Kep. Riau	Tanjungdahan	(OC-075)
3616	Kep. Riau	Tanjunggemuk	(OC-075)
3617	Kep. Riau	Tanjungjati	(OC-075)
3618	Kep. Riau	Tanjungkeramat	(OC-107)
3619	Kep. Riau	Tanjungkubu	(OC-075)
3620	Kep. Riau	Tanjungkusun	(OC-108)
3621	Kep. Riau	Tanjungladan	(OC-075)
3622	Kep. Riau	Tanjunglanting	(OC-108)
3623	Kep. Riau	Tanjunglipat	(OC-107)
3624	Kep. Riau	Tanjunglombok	(OC-075)
3625	Kep. Riau	Tanjungmenaun	(OC-075)
3626	Kep. Riau	Tanjungmengkada	(OC-075)
3627	Kep. Riau	Tanjungmide	(OC-075)
3628	Kep. Riau	Tanjungputus (Lingga)	(OC-107)
3629	Kep. Riau	Tanjungsembilan	(OC-075)
3630	Kep. Riau	Tanjungseremang	(OC-109)
3631	Kep. Riau	Tanjungsoka	(OC-108)
3632	Kep. Riau	Tapai	(OC-107)
3633	Kep. Riau	Tapai Selatan	(OC-075)
3634	Kep. Riau	Tapai Utara	(OC-075)
3635	Kep. Riau	Tapaigunung	(OC-075)
3636	Kep. Riau	Tapaipasir	(OC-075)
3637	Kep. Riau	Tebakar	(OC-107)
3638	Kep. Riau	Tebias	(OC-075)
3639	Kep. Riau	Tebingtinggi (Lingga)	(OC-107)
3640	Kep. Riau	Tekeras	(OC-107)
3641	Kep. Riau	Tekil	(OC-107)
3642	Kep. Riau	Tekokbiawak	(OC-075)
3643	Kep. Riau	Tekoli	(OC-107)
3644	Kep. Riau	Tekong	(OC-075)
3645	Kep. Riau	Tekuluk	(OC-107)
3646	Kep. Riau	Tekuluk Barat	(OC-107)
3647	Kep. Riau	Telaga	(OC-108)
3648	Kep. Riau	Telaga Kecil	(OC-108)
3649	Kep. Riau	Telagacina	(OC-108)
3650	Kep. Riau	Telan	OC-075
3651	Kep. Riau	Telan Kecil	OC-075
3652	Kep. Riau	Telejek Besar	(OC-075)
3653	Kep. Riau	Telejek Kecil	(OC-075)
3654	Kep. Riau	Telibang	(OC-108)
3655	Kep. Riau	Telimbung	(OC-107)
3656	Kep. Riau	Telinga	(OC-075)
3657	Kep. Riau	Telipo	(OC-075)
3658	Kep. Riau	Telis	(OC-108)
3659	Kep. Riau	Telokrisan	(OC-108)

3660	Kep. Riau	Telom	(OC-107)
3661	Kep. Riau	Telor Besar	(OC-107)
3662	Kep. Riau	Telor Kecik	(OC-107)
3663	Kep. Riau	Teluk Nipa	(OC-075)
3664	Kep. Riau	Telukbakau (Batam)	(OC-075)
3665	Kep. Riau	Telukbakau (Natuna)	(OC-108)
3666	Kep. Riau	Telukdalam (Batam)	(OC-075)
3667	Kep. Riau	Telukpau	(OC-108)
3668	Kep. Riau	Telunas	(OC-075)
3669	Kep. Riau	Telunjuk	(OC-075)
3670	Kep. Riau	Telunjuk Kecil	(OC-075)
3671	Kep. Riau	Telur	(OC-107)
3672	Kep. Riau	Temawan Besar	(OC-108)
3673	Kep. Riau	Temawan Kecil	(OC-108)
3674	Kep. Riau	Tembalui	(OC-109)
3675	Kep. Riau	Tembelan	(OC-075)
3676	Kep. Riau	Temborak Laut	(OC-075)
3677	Kep. Riau	Temborak Tengah	(OC-075)
3678	Kep. Riau	Tembuan (Batam)	(OC-075)
3679	Kep. Riau	Tembuan (Lingga)	(OC-107)
3680	Kep. Riau	Tembuhan	(OC-075)
3681	Kep. Riau	Temiang	(OC-108)
3682	Kep. Riau	Temiang Besar	(OC-108)
3683	Kep. Riau	Temiang Kecil	(OC-108)
3684	Kep. Riau	Temiyang	OC-107
3685	Kep. Riau	Temoyong	(OC-075)
3686	Kep. Riau	Tempak	(OC-107)
3687	Kep. Riau	Tempurung (Lingga)	(OC-107)
3688	Kep. Riau	Temuruk	(OC-108)
3689	Kep. Riau	Tenak	(OC-108)
3690	Kep. Riau	Tenang Barat	(OC-107)
3691	Kep. Riau	Tenang Kecik	(OC-107)
3692	Kep. Riau	Tendoh	(OC-075)
3693	Kep. Riau	Tengah (Batam - Belakang Padang)	(OC-075)
3694	Kep. Riau	Tengah (Batam - Bulang)	(OC-075)
3695	Kep. Riau	Tengah (Karimun)	(OC-075)
3696	Kep. Riau	Tengah (Lingga - Lingga)	(OC-107)
3697	Kep. Riau	Tengah (Lingga - Senayang)	(OC-107)
3698	Kep. Riau	Tengah (Lingga - Singkep)	(OC-107)
3699	Kep. Riau	Tengah Lalang	(OC-107)
3700	Kep. Riau	Tenggeran	(OC-108)
3701	Kep. Riau	Tenggiling (Batam)	(OC-075)
3702	Kep. Riau	Tenggiling (Natuna)	(OC-108)
3703	Kep. Riau	Tengkorak (Karimun)	(OC-075)
3704	Kep. Riau	Terayun	(OC-107)
3705	Kep. Riau	Tereh	(OC-107)
3706	Kep. Riau	Teremen	(OC-075)
3707	Kep. Riau	Terkulai	(OC-075)
3708	Kep. Riau	Terli	(OC-075)
3709	Kep. Riau	Terong	(OC-075)
3710	Kep. Riau	Teropong Besar	(OC-075)
3711	Kep. Riau	Teropong Kecil	(OC-075)
3712	Kep. Riau	Terumbucawan	(OC-107)
3713	Kep. Riau	Teruntum	(OC-106)
3714	Kep. Riau	Tiabung	(OC-075)
3715	Kep. Riau	Tibing	(OC-108)
3716	Kep. Riau	Tiga Besar (Lingga)	(OC-107)
3717	Kep. Riau	Tiga Kecik	(OC-107)
3718	Kep. Riau	Tiga Tengah (Lingga)	(OC-107)
3719	Kep. Riau	Tigi	(OC-107)
3720	Kep. Riau	Tikus (Karimun - Karimun)	(OC-075)

3721	Kep. Riau	Tikus (Karimun - Kundur Utara)	(OC-075)
3722	Kep. Riau	Tikus (Karimun - Kundur)	(OC-075)
3723	Kep. Riau	Tikus (Lingga - Lingga Utara)	(OC-107)
3724	Kep. Riau	Tikus (Lingga - Senayang)	(OC-107)
3725	Kep. Riau	Tikus Singkep Laut	(OC-107)
3726	Kep. Riau	Tikus Singkep Laut Kecil	(OC-107)
3727	Kep. Riau	Timau	OC-109
3728	Kep. Riau	Timba	(OC-075)
3729	Kep. Riau	Timbul	(OC-075)
3730	Kep. Riau	Timun	(OC-075)
3731	Kep. Riau	Timun Darat	(OC-075)
3732	Kep. Riau	Timun Laut	(OC-075)
3733	Kep. Riau	Tinggolok Besar	(OC-108)
3734	Kep. Riau	Tinggolok Kecil	(OC-108)
3735	Kep. Riau	Tinjul (Batam)	(OC-075)
3736	Kep. Riau	Tinjul (Lingga)	(OC-107)
3737	Kep. Riau	Titampan	(OC-107)
3738	Kep. Riau	Tiyangnyaru	(OC-122)
3739	Kep. Riau	Toe	(OC-075)
3740	Kep. Riau	Tokong (Natuna)	(OC-106)
3741	Kep. Riau	Tokonganakhiu	(OC-108)
3742	Kep. Riau	Tokongbelading	(OC-107)
3743	Kep. Riau	Tokongbelanda Besar	(OC-075)
3744	Kep. Riau	Tokongbelanda Kecil	(OC-075)
3745	Kep. Riau	Tokongbelayar	(OC-108)
3746	Kep. Riau	Tokongbengong	(OC-108)
3747	Kep. Riau	Tokongberakit	(OC-108)
3748	Kep. Riau	Tokongberangan Barat	(OC-108)
3749	Kep. Riau	Tokongberangan Timur	(OC-108)
3750	Kep. Riau	Tokongboro	(OC-106)
3751	Kep. Riau	Tokongbuan	(OC-108)
3752	Kep. Riau	Tokongburun	(OC-108)
3753	Kep. Riau	Tokongburung	(OC-106)
3754	Kep. Riau	Tokongdahan	(OC-108)
3755	Kep. Riau	Tokongduyok	(OC-108)
3756	Kep. Riau	Tokonghiu	(OC-107)
3757	Kep. Riau	Tokonghiu Besar	(OC-075)
3758	Kep. Riau	Tokonghiu Kecil	(OC-075)
3759	Kep. Riau	Tokongimpul	(OC-108)
3760	Kep. Riau	Tokongkadis	(OC-108)
3761	Kep. Riau	Tokongkelelawar	(OC-075)
3762	Kep. Riau	Tokongkendo	(OC-108)
3763	Kep. Riau	Tokongmalangbiru	(OC-108)
3764	Kep. Riau	Tokongmalu	(OC-109)
3765	Kep. Riau	Tokongmandarian Darat	(OC-108)
3766	Kep. Riau	Tokongmuri	(OC-109)
3767	Kep. Riau	Tokongnanas	(OC-108)
3768	Kep. Riau	Tokongpasu Selatan	(OC-108)
3769	Kep. Riau	Tokongpasu Utara	(OC-108)
3770	Kep. Riau	Tokongpolpux	(OC-107)
3771	Kep. Riau	Tokongsekatip	(OC-075)
3772	Kep. Riau	Tokongsendok	(OC-108)
3773	Kep. Riau	Tokongserayak	(OC-109)
3774	Kep. Riau	Tokongsigan	(OC-108)
3775	Kep. Riau	Tokonguwi Besar	(OC-122)
3776	Kep. Riau	Tokonguwi Kecil	(OC-122)
3777	Kep. Riau	Tokonguwi Sedang	(OC-122)
3778	Kep. Riau	Tolop	(OC-075)
3779	Kep. Riau	Tong	(OC-075)
3780	Kep. Riau	Tonton (Batam)	(OC-075)
3781	Kep. Riau	Traling	(OC-075)

3782	Kep. Riau	Tuaket	(OC-108)
3783	Kep. Riau	Tuan (Karimun)	(OC-075)
3784	Kep. Riau	Tubu	(OC-075)
3785	Kep. Riau	Tudan	(OC-109)
3786	Kep. Riau	Tukat Darat	(OC-107)
3787	Kep. Riau	Tukat Laut	(OC-107)
3788	Kep. Riau	Tukil	(OC-107)
3789	Kep. Riau	Tukongbelayar	(OC-122)
3790	Kep. Riau	Tukongbuton	(OC-122)
3791	Kep. Riau	Tukongkanggan	(OC-122)
3792	Kep. Riau	Tukongkayuara	(OC-075)
3793	Kep. Riau	Tukongkayuara	(OC-122)
3794	Kep. Riau	Tukongkemudi	(OC-122)
3795	Kep. Riau	Tukongmenggirang Barat	(OC-122)
3796	Kep. Riau	Tukongmenggirang Baratlaut	(OC-122)
3797	Kep. Riau	Tukongmenggirang Besar	(OC-075)
3798	Kep. Riau	Tukongmenggirang Besar	(OC-122)
3799	Kep. Riau	Tukongmenggirang Selatan	(OC-122)
3800	Kep. Riau	Tukongmenggirang Utara	(OC-122)
3801	Kep. Riau	Tukongmentebung	(OC-122)
3802	Kep. Riau	Tukongpejantan	(OC-122)
3803	Kep. Riau	Tukongpenyemuk	(OC-122)
3804	Kep. Riau	Tulai	(OC-108)
3805	Kep. Riau	Tulang (Karimun)	(OC-075)
3806	Kep. Riau	Tuma	(OC-107)
3807	Kep. Riau	Tumbar	(OC-075)
3808	Kep. Riau	Tumbar Kecil	(OC-075)
3809	Kep. Riau	Tumu	(OC-107)
3810	Kep. Riau	Tundok	(OC-109)
3811	Kep. Riau	Tundok Kecil	(OC-109)
3812	Kep. Riau	Tunjuk	(OC-075)
3813	Kep. Riau	Tuntun	(OC-075)
3814	Kep. Riau	Turka	(OC-107)
3815	Kep. Riau	Ubi	(OC-108)
3816	Kep. Riau	Udik	(OC-075)
3817	Kep. Riau	Ujuk	(OC-109)
3818	Kep. Riau	Ujung	(OC-108)
3819	Kep. Riau	Ujung Baran	(OC-075)
3820	Kep. Riau	Ujungbeting	(OC-107)
3821	Kep. Riau	Ujungbuli	(OC-107)
3822	Kep. Riau	Ujungkayu	OC-107
3823	Kep. Riau	Ujungkebat	(OC-107)
3824	Kep. Riau	Ukol	(OC-107)
3825	Kep. Riau	Uku	(OC-075)
3826	Kep. Riau	Ular (Natuna)	(OC-108)
3827	Kep. Riau	Ulat	(OC-075)
3828	Kep. Riau	Ulu	(OC-107)
3829	Kep. Riau	Ungar	(OC-075)
3830	Kep. Riau	Unggal	(OC-107)
3831	Kep. Riau	Ungkuwapa	(OC-075)
3832	Kep. Riau	Untup Darat	(OC-122)
3833	Kep. Riau	Urukuruk	(OC-108)
3834	Kep. Riau	Utantinggi	(OC-107)
3835	Kep. Riau	Uwi (Bintan)	OC-122
3836	Kep. Riau	Wakbu	(OC-075)
3837	Kep. Riau	Wangkang	(OC-075)
3838	Kep. Riau	Wi	(OC-108)
3839	Kep. Riau	Yudan	(OC-108)
3840	Lampung	Anak Krakatau	OC-262
3841	Lampung	Balak	(OC-262)
3842	Lampung	Batu Gubugseng	(OC-262)

3843	Lampung	Batu Kauseng	(OC-262)
3844	Lampung	Batu Kecil	(OC-262)
3845	Lampung	Batu Kerbau	(OC-262)
3846	Lampung	Batu Kupiah Pinggir	(OC-262)
3847	Lampung	Batu Kupiah Tengah	(OC-262)
3848	Lampung	Batu Legundi	(OC-262)
3849	Lampung	Batu Legundi Balak	(OC-262)
3850	Lampung	Batu Mandi Bakauheni	(OC-262)
3851	Lampung	Batu Merah	(OC-262)
3852	Lampung	Batu Putih	(OC-262)
3853	Lampung	Batu Sekepel	(OC-262)
3854	Lampung	Batu Siuncal	(OC-262)
3855	Lampung	Batu Suluh Balak	(OC-262)
3856	Lampung	Batu Suluh Lunik	(OC-262)
3857	Lampung	Batubolong (Lampung Selatan)	(OC-262)
3858	Lampung	Batubotak	(OC-262)
3859	Lampung	Batucentigi	(OC-262)
3860	Lampung	Batugondrong	(OC-262)
3861	Lampung	Batugubugseng	(OC-262)
3862	Lampung	Batugurih	(OC-262)
3863	Lampung	Batuhakhong	(OC-262)
3864	Lampung	Batuhiu	(OC-262)
3865	Lampung	Batukabulung	(OC-262)
3866	Lampung	Batukauseng	(OC-262)
3867	Lampung	Batukelapa (Tanggamus)	(OC-262)
3868	Lampung	Batukelapanunggal	(OC-262)
3869	Lampung	Batukerbau	(OC-262)
3870	Lampung	Batukerita	(OC-262)
3871	Lampung	Batulegundi	(OC-262)
3872	Lampung	Batulegundibalak	(OC-262)
3873	Lampung	Batumandi (Lampung Selatan)	(OC-262)
3874	Lampung	Batumandi (Tanggamus)	(OC-262)
3875	Lampung	Batumandi Bakauheni	(OC-262)
3876	Lampung	Batupanjanglimau	(OC-262)
3877	Lampung	Batuputih (Tanggamus)	(OC-262)
3878	Lampung	Baturawong	(OC-262)
3879	Lampung	Baturujuk Balak	(OC-262)
3880	Lampung	Baturujuk Lunik	(OC-262)
3881	Lampung	Batutajam	(OC-262)
3882	Lampung	Bertuah	(OC-262)
3883	Lampung	Burung (Tanggamus)	(OC-262)
3884	Lampung	Condong Darat	(OC-262)
3885	Lampung	Condong Laut	(OC-262)
3886	Lampung	Cukuhpandan Balak	(OC-262)
3887	Lampung	Cukuhpandan Lunik	(OC-262)
3888	Lampung	Cukuhpandan Pinggir	(OC-262)
3889	Lampung	Cukuhpandan Tengah	(OC-262)
3890	Lampung	Dua Balak	(OC-262)
3891	Lampung	Dua Lunik	(OC-262)
3892	Lampung	Gaitan	(OC-262)
3893	Lampung	Gawani	(OC-262)
3894	Lampung	Gosongsekopong	(OC-262)
3895	Lampung	Hiu (Tanggamus)	(OC-262)
3896	Lampung	Kabulung	(OC-262)
3897	Lampung	Kamintara Balak	(OC-262)
3898	Lampung	Kamintara Barat	(OC-262)
3899	Lampung	Kamintara Lunik	(OC-262)
3900	Lampung	Kamintara Tengah	(OC-262)
3901	Lampung	Kamintara Timur	(OC-262)
3902	Lampung	Kandang Balak	(OC-262)
3903	Lampung	Kandang Lunik	(OC-262)

3904	Lampung	Karangputih	(OC-262)
3905	Lampung	Karangtahabu	(OC-262)
3906	Lampung	Karangtianggayau	(OC-262)
3907	Lampung	Kelagian	(OC-262)
3908	Lampung	Kelagian Lunik	(OC-262)
3909	Lampung	Kelapa (Lampung Selatan)	(OC-262)
3910	Lampung	Kepala Siuncal	(OC-262)
3911	Lampung	Kiluan	(OC-262)
3912	Lampung	Krakatau	(OC-262)
3913	Lampung	Krakatau Barat	(OC-262)
3914	Lampung	Kramat (Lampung Selatan)	(OC-262)
3915	Lampung	Kubur (Bandar Lampung)	(OC-262)
3916	Lampung	Kupiah	(OC-262)
3917	Lampung	Lahu Lunik	(OC-262)
3918	Lampung	Lamang	(OC-262)
3919	Lampung	Legongkae	(OC-262)
3920	Lampung	Legongkae Selatan	(OC-262)
3921	Lampung	Legundi	(OC-262)
3922	Lampung	Legundi Tua	(OC-262)
3923	Lampung	Lelangga Balak	(OC-262)
3924	Lampung	Lelangga Lunik	(OC-262)
3925	Lampung	Lengkekuh	(OC-262)
3926	Lampung	Lok	(OC-262)
3927	Lampung	Lunik	(OC-262)
3928	Lampung	Maitem	(OC-262)
3929	Lampung	Mangkudu (Lampung Selatan)	(OC-262)
3930	Lampung	Mundu	(OC-262)
3931	Lampung	Pahawang	(OC-262)
3932	Lampung	Pahawang Lunik	(OC-262)
3933	Lampung	Paku (Tanggamus)	(OC-262)
3934	Lampung	Pakuayu	(OC-262)
3935	Lampung	Panjang (Lampung)	OC-262
3936	Lampung	Panjukit	(OC-262)
3937	Lampung	Panjurit	(OC-262)
3938	Lampung	Pasaran	(OC-262)
3939	Lampung	Pertapaan	(OC-262)
3940	Lampung	Pisang (Lampung Barat)	(OC-262)
3941	Lampung	Puhawang	OC-262
3942	Lampung	Rakata	OC-262
3943	Lampung	Rakata Kecil	(OC-262)
3944	Lampung	Rimau Balak	(OC-262)
3945	Lampung	Rimau Lunik	(OC-262)
3946	Lampung	Sebesi	OC-262
3947	Lampung	Sebuku (Lampung Selatan)	OC-262
3948	Lampung	Sebuku Kecil	(OC-262)
3949	Lampung	Segama Besar	(OC-262)
3950	Lampung	Segama Kecil	(OC-262)
3951	Lampung	Sekepel	(OC-262)
3952	Lampung	Seram (Lampung Selatan)	(OC-262)
3953	Lampung	Seramningi	(OC-262)
3954	Lampung	Serdang	(OC-262)
3955	Lampung	Sertung	OC-262
3956	Lampung	Seserot	(OC-262)
3957	Lampung	Setigabuntut	(OC-262)
3958	Lampung	Setigaheni	(OC-262)
3959	Lampung	Setigalok	(OC-262)
3960	Lampung	Sijebi	(OC-262)
3961	Lampung	Sindu	(OC-262)
3962	Lampung	Siuncal	OC-262
3963	Lampung	Sulah	(OC-262)
3964	Lampung	Suling	(OC-262)

3965	Lampung	Tabuan (Tanggamus)	OC-262
3966	Lampung	Tangkil	(OC-262)
3967	Lampung	Tanjungputus (Lampung Selatan)	(OC-262)
3968	Lampung	Tegal	(OC-262)
3969	Lampung	Telukbekakh	(OC-262)
3970	Lampung	Tembikil	(OC-262)
3971	Lampung	Tumpul	(OC-262)
3972	Lampung	Tumpul Lunik	(OC-262)
3973	Lampung	Tutungkalik	(OC-262)
3974	Lampung	Umang (Lampung Selatan)	(OC-262)
3975	Lampung	Umangumang	(OC-262)
3976	Maluku	Adana	(OC-224)
3977	Maluku	Adranan	(OC-221)
3978	Maluku	Aduar	(OC-249)
3979	Maluku	Aer (Seram Bagian Barat)	(OC-070)
3980	Maluku	Agas (Kep. Aru)	(OC-249)
3981	Maluku	Ai	OC-157
3982	Maluku	Ajera	(OC-249)
3983	Maluku	Akaifukin	(OC-249)
3984	Maluku	Akat (Seram Bagian Timur)	(OC-070)
3985	Maluku	Alakai	(OC-249)
3986	Maluku	Alei	(OC-070)
3987	Maluku	Ambelau	OC-070
3988	Maluku	Ambon	OC-070
3989	Maluku	Amoertaun	(OC-246)
3990	Maluku	Amri	(OC-249)
3991	Maluku	Amri Gwau	(OC-249)
3992	Maluku	Amut	(OC-221)
3993	Maluku	Anak Mangan Barat	(OC-249)
3994	Maluku	Anak Mangan Selatan	(OC-249)
3995	Maluku	Anak Mangan Tengah	(OC-249)
3996	Maluku	Anak Tujuh Barat	(OC-249)
3997	Maluku	Anak Tujuh Tengah	(OC-249)
3998	Maluku	Anak Tujuh Timur	(OC-249)
3999	Maluku	Anakbarakan	(OC-249)
4000	Maluku	Anakkabai	(OC-249)
4001	Maluku	Anan	(OC-221)
4002	Maluku	Anfonawahia	(OC-249)
4003	Maluku	Angwarmase	(OC-224)
4004	Maluku	Aran Kot	(OC-221)
4005	Maluku	Aran Laai	(OC-221)
4006	Maluku	Ararkula	(OC-249)
4007	Maluku	Arfane	(OC-249)
4008	Maluku	Arlen	(OC-249)
4009	Maluku	Aroagul	(OC-249)
4010	Maluku	Arsinai	(OC-249)
4011	Maluku	Artuljabin	(OC-249)
4012	Maluku	Aryama	(OC-224)
4013	Maluku	Asamamanuke	(OC-070)
4014	Maluku	Asutubun (Tanimbar Selatan)	(OC-224)
4015	Maluku	Asutubun (Tanimbar)	(OC-224)
4016	Maluku	Atanangan	(OC-249)
4017	Maluku	Atukai	(OC-249)
4018	Maluku	Babar	OC-271P
4019	Maluku	Babi (Maluku Tenggara Barat)	(OC-272P)
4020	Maluku	Babi (Seram Bagian Barat)	(OC-070)
4021	Maluku	Babi Atas	(OC-249)
4022	Maluku	Babi Bawah	(OC-249)
4023	Maluku	Babi Besar	(OC-249)
4024	Maluku	Babi Tengah	(OC-249)
4025	Maluku	Badawar	(OC-249)

4026	Maluku	Bag	(OC-249)
4027	Maluku	Bagong (Kep. Aru)	(OC-249)
4028	Maluku	Bain	(OC-249)
4029	Maluku	Bair	(OC-221)
4030	Maluku	Balamin	(OC-221)
4031	Maluku	Baluat	(OC-221)
4032	Maluku	Bam (Seram Bagian Timur)	(OC-273)
4033	Maluku	Bama (Kep Aru)	(OC-249)
4034	Maluku	Bambu	(OC-249)
4035	Maluku	Bambukuning	(OC-249)
4036	Maluku	Banda Besar / Lontar	OC-157
4037	Maluku	Bara (Kep Aru)	(OC-249)
4038	Maluku	Barakan	(OC-249)
4039	Maluku	Bari	(OC-249)
4040	Maluku	Baswaru	(OC-273)
4041	Maluku	Batarkusu	(OC-224)
4042	Maluku	Batbual	(OC-224)
4043	Maluku	Batibag	(OC-249)
4044	Maluku	Batu (Seram Bagian Timur)	(OC-273)
4045	Maluku	Batu Burung	(OC-070)
4046	Maluku	Batu Kapal (Maluku Tengah)	(OC-070)
4047	Maluku	Batu Kapal Emsian	(OC-070)
4048	Maluku	Batu Kapal Rua	(OC-070)
4049	Maluku	Batu Seram	(OC-224)
4050	Maluku	Batubendera	(OC-249)
4051	Maluku	Batubulomin	(OC-273)
4052	Maluku	Batubuntal (Buru)	(OC-070)
4053	Maluku	Batugoyang	(OC-249)
4054	Maluku	Batuindang	(OC-157)
4055	Maluku	Batukapal (Buru)	(OC-070)
4056	Maluku	Batukapal (Seram Bagian Barat)	(OC-070)
4057	Maluku	Batukapal Besar	(OC-273)
4058	Maluku	Batukapal Kecil	(OC-273)
4059	Maluku	Batukapal Serar	(OC-249)
4060	Maluku	Batukerucut	(OC-070)
4061	Maluku	Batulai	(OC-249)
4062	Maluku	Batulau	(OC-273)
4063	Maluku	Batulayar (Seram Bagian Barat)	(OC-070)
4064	Maluku	Batumamua	(OC-070)
4065	Maluku	Batumanu (Buru)	(OC-070)
4066	Maluku	Batumeja (Kep. Aru)	(OC-249)
4067	Maluku	Batunaga	(OC-249)
4068	Maluku	Batungapar	(OC-249)
4069	Maluku	Batuobo	(OC-070)
4070	Maluku	Batuotak	(OC-273)
4071	Maluku	Batupeka Besar	(OC-070)
4072	Maluku	Batupeka Kecil	(OC-070)
4073	Maluku	Batuputih (Kep. Aru)	(OC-249)
4074	Maluku	Baturei	(OC-273)
4075	Maluku	Batuspatu	(OC-070)
4076	Maluku	Baun	OC-249
4077	Maluku	Beda	(OC-249)
4078	Maluku	Benben	(OC-249)
4079	Maluku	Bengori	(OC-249)
4080	Maluku	Beor	(OC-221)
4081	Maluku	Berdefan	(OC-249)
4082	Maluku	Bidaugaria	(OC-249)
4083	Maluku	Bijori	(OC-249)
4084	Maluku	Bilbolkue	(OC-249)
4085	Maluku	Binatfot Atas	(OC-249)
4086	Maluku	Binatfot Bawah	(OC-249)

4087	Maluku	Binatfot Tengah	(OC-249)
4088	Maluku	Bingkudu	(OC-274P)
4089	Maluku	Bitem	(OC-249)
4090	Maluku	Boano	OC-070
4091	Maluku	Boi	(OC-249)
4092	Maluku	Boinur	(OC-249)
4093	Maluku	Boiran	(OC-249)
4094	Maluku	Boiran Gwau	(OC-249)
4095	Maluku	Bontedi	(OC-249)
4096	Maluku	Bota	(OC-224)
4097	Maluku	Bregwal	(OC-249)
4098	Maluku	Buar	(OC-249)
4099	Maluku	Bui (Maluku Tenggara)	(OC-221)
4100	Maluku	Buntal	(OC-070)
4101	Maluku	Buru (Maluku)	OC-070
4102	Maluku	Burummerah	(OC-249)
4103	Maluku	Burung (Seram Bagian Barat)	(OC-070)
4104	Maluku	Cempedak (Maluku Tengah)	(OC-070)
4105	Maluku	Daar	(OC-221)
4106	Maluku	Dabmon	(OC-249)
4107	Maluku	Dadek	(OC-221)
4108	Maluku	Dadisarang Kwakwa	(OC-249)
4109	Maluku	Dadisarang Sinnani	(OC-249)
4110	Maluku	Dai (Kep. Aru)	(OC-249)
4111	Maluku	Dai (Maluku Tenggara Barat)	OC-271P
4112	Maluku	Dakeba Kwakwa	(OC-249)
4113	Maluku	Dakeba Sinnani	(OC-249)
4114	Maluku	Damar (Maluku Tenggara Barat)	OC-272P
4115	Maluku	Darjala	(OC-249)
4116	Maluku	Daweloor	OC-271P
4117	Maluku	Dawera	OC-271P
4118	Maluku	Dayai Tetaui	(OC-249)
4119	Maluku	Debatu	(OC-249)
4120	Maluku	Delsiwa	(OC-249)
4121	Maluku	Demdem	(OC-249)
4122	Maluku	Dewar	(OC-249)
4123	Maluku	Dianpulau	(OC-221)
4124	Maluku	Dijehwahia	(OC-249)
4125	Maluku	Ditanloy	(OC-221)
4126	Maluku	Divin (Maluku Tenggara Barat)	(OC-224)
4127	Maluku	Divin (Maluku Tenggara)	(OC-221)
4128	Maluku	Dobakruntuh	(OC-249)
4129	Maluku	Dobarkukin	(OC-249)
4130	Maluku	Dona Hayori	(OC-246)
4131	Maluku	Door	(OC-249)
4132	Maluku	Dua (Kep. Aru)	(OC-249)
4133	Maluku	Dua Apara	(OC-249)
4134	Maluku	Dua Besar (Kep. Aru)	(OC-249)
4135	Maluku	Dua Kecil (Kep. Aru)	(OC-249)
4136	Maluku	Dua Semar	(OC-249)
4137	Maluku	Dukalgwari	(OC-249)
4138	Maluku	Dullah	(OC-221)
4139	Maluku	Duroa	(OC-221)
4140	Maluku	Ebsiha	(OC-224)
4141	Maluku	Efar	(OC-249)
4142	Maluku	Efir	(OC-249)
4143	Maluku	Ela	(OC-070)
4144	Maluku	Elantel	(OC-221)
4145	Maluku	Elbib	(OC-221)
4146	Maluku	Elel	(OC-249)
4147	Maluku	Elkuruk	(OC-221)

4148	Maluku	Elmal	(OC-221)
4149	Maluku	Elridin	(OC-221)
4150	Maluku	Elsab	(OC-221)
4151	Maluku	Emboti Emsian	(OC-070)
4152	Maluku	Emboti Rua	(OC-070)
4153	Maluku	Engur Kwakwa	(OC-249)
4154	Maluku	Engur Seroy	(OC-249)
4155	Maluku	Engurmakmakaina	(OC-249)
4156	Maluku	Engurmakmakaina Sinnani	(OC-249)
4157	Maluku	Enu	OC-249
4158	Maluku	Er	(OC-221)
4159	Maluku	Fadol	(OC-221)
4160	Maluku	Fadujaujau	(OC-249)
4161	Maluku	Fair	(OC-221)
4162	Maluku	Fangabil	(OC-249)
4163	Maluku	Fantodil	(OC-249)
4164	Maluku	Fanunu	(OC-249)
4165	Maluku	Far	(OC-221)
4166	Maluku	Farispun	(OC-070)
4167	Maluku	Farnusan	(OC-224)
4168	Maluku	Fataugau	(OC-249)
4169	Maluku	Fattiram	(OC-249)
4170	Maluku	Fatudadisarang	(OC-249)
4171	Maluku	Fatufetaray	(OC-249)
4172	Maluku	Fatufetaray Sinnani	(OC-249)
4173	Maluku	Fatukwangir Kwakwa	(OC-249)
4174	Maluku	Fatukwangir Seroi	(OC-249)
4175	Maluku	Fatukwangir Sinnani	(OC-249)
4176	Maluku	Fatulola	(OC-249)
4177	Maluku	Felakantoi Atas	(OC-249)
4178	Maluku	Felakantoi Bawah	(OC-249)
4179	Maluku	Felakantoi Tengah	(OC-249)
4180	Maluku	Ferjaugwaria	(OC-249)
4181	Maluku	Fevjuhin	(OC-249)
4182	Maluku	Fobjetaro Apara	(OC-249)
4183	Maluku	Fobjetaro Semar	(OC-249)
4184	Maluku	Fogi	(OC-070)
4185	Maluku	Fordate	OC-224
4186	Maluku	Fotit	(OC-249)
4187	Maluku	Fotkatar Neram	(OC-249)
4188	Maluku	Fotkufuin	(OC-249)
4189	Maluku	Fotlarbata Apara	(OC-249)
4190	Maluku	Fotlarbata Semar	(OC-249)
4191	Maluku	Fotnaoy Besar	(OC-249)
4192	Maluku	Fotnaoy Kecil	(OC-249)
4193	Maluku	Fotriri	(OC-249)
4194	Maluku	Frinun Blawat	(OC-224)
4195	Maluku	Frinun Makmukur	(OC-224)
4196	Maluku	Futmai	(OC-249)
4197	Maluku	Gaike	(OC-249)
4198	Maluku	Gairgoraman Jina	(OC-249)
4199	Maluku	Gairgoraman Sisiay	(OC-249)
4200	Maluku	Galakauguria	(OC-249)
4201	Maluku	Galang	(OC-249)
4202	Maluku	Gangal	(OC-249)
4203	Maluku	Garar	(OC-249)
4204	Maluku	Gariasababil	(OC-249)
4205	Maluku	Garja	(OC-249)
4206	Maluku	Garogos	(OC-273)
4207	Maluku	Gasirakargwai	(OC-249)
4208	Maluku	Gemfin	(OC-249)

4209	Maluku	Geser	(OC-070)
4210	Maluku	Godil	(OC-249)
4211	Maluku	Gofa	(OC-070)
4212	Maluku	Gofane	(OC-249)
4213	Maluku	Gofur	(OC-249)
4214	Maluku	Goil	(OC-249)
4215	Maluku	Goil Gaga	(OC-249)
4216	Maluku	Goler	(OC-249)
4217	Maluku	Gomanin	(OC-249)
4218	Maluku	Gorangai	(OC-249)
4219	Maluku	Goriaga	(OC-249)
4220	Maluku	Gorigaria	(OC-249)
4221	Maluku	Gorikomnar Pot	(OC-249)
4222	Maluku	Gorinerlou	(OC-249)
4223	Maluku	Gorong	OC-273
4224	Maluku	Gotanhundi	(OC-249)
4225	Maluku	Gubbubuil	(OC-249)
4226	Maluku	Gunungapi	OC-272P
4227	Maluku	Guriakarbayol	(OC-249)
4228	Maluku	Guridaudau	(OC-249)
4229	Maluku	Gurifanu	(OC-249)
4230	Maluku	Gwadrom	(OC-249)
4231	Maluku	Gwariabanban	(OC-249)
4232	Maluku	Gwariadeldeli Selatan	(OC-249)
4233	Maluku	Gwariadeldeli Utara	(OC-249)
4234	Maluku	Gwariafungfungan Dum	(OC-249)
4235	Maluku	Gwariafungfungan Kaf	(OC-249)
4236	Maluku	Gwariafungfungan Lat	(OC-249)
4237	Maluku	Gwariafungfungan Lim	(OC-249)
4238	Maluku	Gwariafungfungan Ot	(OC-249)
4239	Maluku	Gwariafungfungan Rua	(OC-249)
4240	Maluku	Gwariasian	(OC-249)
4241	Maluku	Gwarifaten	(OC-249)
4242	Maluku	Gwarigumguman	(OC-249)
4243	Maluku	Gwarija Kangkana	(OC-249)
4244	Maluku	Gwarikabal	(OC-249)
4245	Maluku	Gwarikat	(OC-249)
4246	Maluku	Gwaringarngar	(OC-249)
4247	Maluku	Hahu	(OC-249)
4248	Maluku	Haniar	(OC-221)
4249	Maluku	Harlau	(OC-249)
4250	Maluku	Haruku	OC-070
4251	Maluku	Hatala	(OC-070)
4252	Maluku	Hatela	(OC-070)
4253	Maluku	Hatta	OC-157
4254	Maluku	Hatumamolo	(OC-070)
4255	Maluku	Hatw Klyf	(OC-224)
4256	Maluku	Hatw Lergusu	(OC-224)
4257	Maluku	Hayuar Besar	(OC-224)
4258	Maluku	Hayuar Kecil	(OC-224)
4259	Maluku	Hoat	(OC-221)
4260	Maluku	Hotman	(OC-070)
4261	Maluku	Ifat	(OC-221)
4262	Maluku	Igar	(OC-273)
4263	Maluku	Ikol	(OC-249)
4264	Maluku	Ileway Sinnani	(OC-249)
4265	Maluku	Ilmamui	(OC-249)
4266	Maluku	Ir	(OC-249)
4267	Maluku	Irlai	(OC-249)
4268	Maluku	Isau	(OC-070)
4269	Maluku	Itua	(OC-070)

4270	Maluku	Jahjaha	(OC-249)
4271	Maluku	Jamaraiwahia	(OC-249)
4272	Maluku	Jamiri	(OC-249)
4273	Maluku	Jamur	(OC-249)
4274	Maluku	Jangalfui	(OC-249)
4275	Maluku	Janjan	(OC-249)
4276	Maluku	Jargoria	(OC-249)
4277	Maluku	Jartubor Taruwen	(OC-249)
4278	Maluku	Jartubor Taruwen Gwau	(OC-249)
4279	Maluku	Jas	(OC-249)
4280	Maluku	Jedang	(OC-249)
4281	Maluku	Jeh	(OC-249)
4282	Maluku	Jeh Borar	(OC-249)
4283	Maluku	Jela	(OC-249)
4284	Maluku	Jelia Abil	(OC-249)
4285	Maluku	Jelia Gaga	(OC-249)
4286	Maluku	Jelia Tapuran	(OC-249)
4287	Maluku	Jelia Terangan	(OC-249)
4288	Maluku	Jemsin	(OC-249)
4289	Maluku	Jerau	(OC-249)
4290	Maluku	Jermuktaruin	(OC-249)
4291	Maluku	Jerwatu	(OC-249)
4292	Maluku	Jeudin	(OC-249)
4293	Maluku	Jeudin Bonbon	(OC-249)
4294	Maluku	Jeudin Galgal	(OC-249)
4295	Maluku	Jiljil	(OC-249)
4296	Maluku	Jin (Kep. Aru)	(OC-249)
4297	Maluku	Jinai	(OC-249)
4298	Maluku	Jir	(OC-249)
4299	Maluku	Jobjoba	(OC-249)
4300	Maluku	Jomwohia	(OC-249)
4301	Maluku	Jursiang	(OC-249)
4302	Maluku	Juwaw	(OC-249)
4303	Maluku	Kabai	(OC-249)
4304	Maluku	Kabal (Kepaulauan Aru - Aru Selatan)	(OC-249)
4305	Maluku	Kabal (Kepaulauan Aru - Pulau-Pulau Aru)	(OC-249)
4306	Maluku	Kabawa	(OC-224)
4307	Maluku	Kabbado	(OC-249)
4308	Maluku	Kabir	(OC-249)
4309	Maluku	Kabongwat	(OC-249)
4310	Maluku	Kadola	(OC-274P)
4311	Maluku	Kahdulin	(OC-249)
4312	Maluku	Kahdulinwahia	(OC-249)
4313	Maluku	Kai Besar	OC-221
4314	Maluku	Kai Kecil	OC-221
4315	Maluku	Kaifun	(OC-249)
4316	Maluku	Kaihebi	(OC-249)
4317	Maluku	Kaikaijuring	(OC-249)
4318	Maluku	Kaimeer	OC-221
4319	Maluku	Kairatakgoria Jina	(OC-249)
4320	Maluku	Kairatakgoria Sisiay	(OC-249)
4321	Maluku	Kalai	(OC-249)
4322	Maluku	Kalenan	(OC-224)
4323	Maluku	Kalvik	(OC-221)
4324	Maluku	Kalwaha	(OC-249)
4325	Maluku	Karaka	(OC-157)
4326	Maluku	Karang (Kep. Aru)	(OC-249)
4327	Maluku	Karang Skaro	(OC-274P)
4328	Maluku	Karatat	(OC-224)
4329	Maluku	Karawaira	OC-249
4330	Maluku	Karerei	(OC-249)

4331	Maluku	Kargaborborar	(OC-249)
4332	Maluku	Kargaeyam	(OC-249)
4333	Maluku	Kari	(OC-272P)
4334	Maluku	Karlaedalgul	(OC-249)
4335	Maluku	Karmug	(OC-249)
4336	Maluku	Karngam	(OC-249)
4337	Maluku	Karod	(OC-221)
4338	Maluku	Kasa	(OC-070)
4339	Maluku	Kasiui	OC-273
4340	Maluku	Kasuari (Seram Bagian Barat)	(OC-070)
4341	Maluku	Kasumba	(OC-070)
4342	Maluku	Kaswari Sasaini Barat	(OC-249)
4343	Maluku	Kaswari Sasaini Tengah	(OC-249)
4344	Maluku	Kaswari Sasaini Timur	(OC-249)
4345	Maluku	Katamba	(OC-249)
4346	Maluku	Katar	(OC-249)
4347	Maluku	Kaurangka	(OC-274P)
4348	Maluku	Kayabil	(OC-249)
4349	Maluku	Kecil (Maluku Tengah)	(OC-157)
4350	Maluku	Kedwari	(OC-224)
4351	Maluku	Kefing	(OC-070)
4352	Maluku	Keki Besar	(OC-272P)
4353	Maluku	Keki Kecil	(OC-272P)
4354	Maluku	Kelang	OC-070
4355	Maluku	Kelapa (Maluku Tenggara Barat)	(OC-246)
4356	Maluku	Kelilau	(OC-070)
4357	Maluku	Kelirey	(OC-070)
4358	Maluku	Kenari	(OC-249)
4359	Maluku	Kepury	(OC-246)
4360	Maluku	Keraun Barat	(OC-249)
4361	Maluku	Keraun Selatan	(OC-249)
4362	Maluku	Keraun Tengah	(OC-249)
4363	Maluku	Kesbui	(OC-224)
4364	Maluku	Kidan	(OC-273)
4365	Maluku	Kifar	(OC-273)
4366	Maluku	Kilwaru	(OC-070)
4367	Maluku	Kisar (Maluku Tenggara Barat)	OC-246
4368	Maluku	Kobadangar	(OC-249)
4369	Maluku	Kobaselfara	(OC-249)
4370	Maluku	Kobaseltimur	(OC-249)
4371	Maluku	Kobroor	OC-249
4372	Maluku	Kohlomwohia	(OC-249)
4373	Maluku	Koikoi	(OC-249)
4374	Maluku	Koja Kodari	(OC-249)
4375	Maluku	Kola	OC-249
4376	Maluku	Kolmamoi	(OC-249)
4377	Maluku	Kolordem	(OC-249)
4378	Maluku	Kolren	(OC-249)
4379	Maluku	Koltubai	(OC-249)
4380	Maluku	Kolwiri	(OC-249)
4381	Maluku	Komata Wanan	(OC-249)
4382	Maluku	Komgodil	(OC-249)
4383	Maluku	Kon	(OC-273)
4384	Maluku	Kore	(OC-224)
4385	Maluku	Korli	(OC-249)
4386	Maluku	Kraan	(OC-221)
4387	Maluku	Kubau	(OC-249)
4388	Maluku	Kubi (Kep. Aru)	(OC-249)
4389	Maluku	Kuder	(OC-249)
4390	Maluku	Kula	(OC-249)
4391	Maluku	Kulaim	(OC-249)

4392	Maluku	Kulkul	(OC-249)
4393	Maluku	Kultubai Selatan	(OC-249)
4394	Maluku	Kultubai Utara	(OC-249)
4395	Maluku	Kumarmir	(OC-249)
4396	Maluku	Kumarmona	(OC-249)
4397	Maluku	Kumartubir	(OC-249)
4398	Maluku	Kumer	(OC-221)
4399	Maluku	Kumir	(OC-249)
4400	Maluku	Kumkumar	(OC-249)
4401	Maluku	Kumul	(OC-249)
4402	Maluku	Kur	OC-221
4403	Maluku	Kurkap	(OC-273)
4404	Maluku	Kus	(OC-221)
4405	Maluku	Kutu (Kepaulauan Aru - Aru Tengah)	(OC-249)
4406	Maluku	Kutu (Kepaulauan Aru - Pulau-Pulau Aru)	(OC-249)
4407	Maluku	Kwadal Ngerna Barat	(OC-249)
4408	Maluku	Kwadal Ngerna Tengah	(OC-249)
4409	Maluku	Kwadal Ngerna Timur	(OC-249)
4410	Maluku	Kwadalay	(OC-249)
4411	Maluku	Kwal Serang	(OC-249)
4412	Maluku	Kwamor	(OC-070)
4413	Maluku	Kwana	(OC-249)
4414	Maluku	Kwarisa	(OC-249)
4415	Maluku	Kwarisaailayini Madamar	(OC-249)
4416	Maluku	Kwarisaailayini Seroy	(OC-249)
4417	Maluku	Kwarisaailayini Tarahan	(OC-249)
4418	Maluku	Kwarisasaiani Kwakwa	(OC-249)
4419	Maluku	Kwarisasaiani Sinnani	(OC-249)
4420	Maluku	Kwarisasalayfin	(OC-249)
4421	Maluku	Kwarsir	(OC-249)
4422	Maluku	Kwarsuur Fano	(OC-249)
4423	Maluku	Kwerlau	(OC-249)
4424	Maluku	Labankwarisa Kaf	(OC-249)
4425	Maluku	Labankwarisa Lase	(OC-249)
4426	Maluku	Labankwarisa Ot	(OC-249)
4427	Maluku	Labankwarisa Rua	(OC-249)
4428	Maluku	Labobar	(OC-224)
4429	Maluku	Labu Manamar	(OC-249)
4430	Maluku	Labu Tapuran	(OC-249)
4431	Maluku	Labu Terangan	(OC-249)
4432	Maluku	Labulin	(OC-221)
4433	Maluku	Lai (Kep. Aru)	(OC-249)
4434	Maluku	Lailai Demur	(OC-249)
4435	Maluku	Lailai Mar	(OC-249)
4436	Maluku	Lailai Patu	(OC-249)
4437	Maluku	Lailai Sia	(OC-249)
4438	Maluku	Lailawan	(OC-246)
4439	Maluku	Lain	(OC-070)
4440	Maluku	Lakofan	(OC-249)
4441	Maluku	Lakor	(OC-246)
4442	Maluku	Langargwari	(OC-249)
4443	Maluku	Langargwari Taitai	(OC-249)
4444	Maluku	Laponda	(OC-274P)
4445	Maluku	Lar	(OC-249)
4446	Maluku	Larat	OC-224
4447	Maluku	Larbata Belakang	(OC-249)
4448	Maluku	Larbata Muka	(OC-249)
4449	Maluku	Larbata Tengah	(OC-249)
4450	Maluku	Latunai	(OC-070)
4451	Maluku	Lea	(OC-221)
4452	Maluku	Lear	(OC-249)

4453	Maluku	Lehuiwahia	(OC-249)
4454	Maluku	Lelam Kojabi	(OC-249)
4455	Maluku	Lesi	(OC-249)
4456	Maluku	Lesmanuk	(OC-221)
4457	Maluku	Leti	OC-246
4458	Maluku	Letti	(OC-246)
4459	Maluku	Leun	(OC-070)
4460	Maluku	Lewakai	(OC-249)
4461	Maluku	Liakra	(OC-246)
4462	Maluku	Lik	(OC-221)
4463	Maluku	Liran	OC-272P
4464	Maluku	Lisa Fufan	(OC-249)
4465	Maluku	Litultula	(OC-249)
4466	Maluku	Loi	(OC-249)
4467	Maluku	Lomar	(OC-249)
4468	Maluku	Lor An Reet	(OC-221)
4469	Maluku	Loran Kwakwa	(OC-249)
4470	Maluku	Lorbi	(OC-221)
4471	Maluku	Loulia	(OC-249)
4472	Maluku	Luang	(OC-246)
4473	Maluku	Lubowuwun	(OC-249)
4474	Maluku	Luhu	(OC-070)
4475	Maluku	Luv	(OC-221)
4476	Maluku	Luvatain	(OC-221)
4477	Maluku	Luvatfak	(OC-221)
4478	Maluku	Luvatfit	(OC-221)
4479	Maluku	Luvatlim	(OC-221)
4480	Maluku	Luvatnean	(OC-221)
4481	Maluku	Luvatru	(OC-221)
4482	Maluku	Luvatsiu	(OC-221)
4483	Maluku	Luvattel	(OC-221)
4484	Maluku	Luvatvut	(OC-221)
4485	Maluku	Luvatwau	(OC-221)
4486	Maluku	Maar Barat	(OC-249)
4487	Maluku	Maar Kecil	(OC-249)
4488	Maluku	Maar Timur	(OC-249)
4489	Maluku	Madoran	(OC-070)
4490	Maluku	Mai Besar	(OC-274P)
4491	Maluku	Mai Kecil	(OC-274P)
4492	Maluku	Maikoor	OC-249
4493	Maluku	Maina	(OC-070)
4494	Maluku	Maisel	(OC-274P)
4495	Maluku	Majar	(OC-249)
4496	Maluku	Makanoli Besar	(OC-273)
4497	Maluku	Makanoli Sedang	(OC-273)
4498	Maluku	Maliktutin	(OC-221)
4499	Maluku	Malmalaidi	(OC-249)
4500	Maluku	Malmalajurin	(OC-249)
4501	Maluku	Malongi	(OC-249)
4502	Maluku	Malumandin	(OC-249)
4503	Maluku	Manawoka	OC-273
4504	Maluku	Mangalamaidi Kwakwa	(OC-249)
4505	Maluku	Mangalamaidi Sinnani	(OC-249)
4506	Maluku	Mangan	(OC-249)
4507	Maluku	Mangan Kecil	(OC-249)
4508	Maluku	Mangarguari	(OC-249)
4509	Maluku	Mangasar Dabawar	(OC-249)
4510	Maluku	Mangga (Kep. Aru)	(OC-249)
4511	Maluku	Manggur	OC-221
4512	Maluku	Manipa	OC-070
4513	Maluku	Manir	(OC-221)

4514	Maluku	Manjau	(OC-249)
4515	Maluku	Manrumin	(OC-249)
4516	Maluku	Mantai Batulai	(OC-249)
4517	Maluku	Mantai Sewer	(OC-249)
4518	Maluku	Manu (Maluku Tengah)	(OC-070)
4519	Maluku	Manuk (Maluku Tengah)	OC-272P
4520	Maluku	Manuk (Maluku Tenggara Barat)	(OC-224)
4521	Maluku	Manukang (Maluku Tengah)	(OC-157)
4522	Maluku	Maopora	OC-272P
4523	Maluku	Mardoksarwak	(OC-221)
4524	Maluku	Marfui	(OC-249)
4525	Maluku	Margwari	(OC-249)
4526	Maluku	Mariri	(OC-249)
4527	Maluku	Marjil	(OC-249)
4528	Maluku	Marjurin	(OC-249)
4529	Maluku	Marjurin Jirjirlai	(OC-249)
4530	Maluku	Marlau	(OC-070)
4531	Maluku	Marpot	(OC-249)
4532	Maluku	Marsego	(OC-070)
4533	Maluku	Marsian	(OC-249)
4534	Maluku	Martaporan	(OC-249)
4535	Maluku	Maru	OC-224
4536	Maluku	Marwatu	(OC-070)
4537	Maluku	Mas (Maluku Tenggara)	(OC-221)
4538	Maluku	Masangarat	(OC-273)
4539	Maluku	Masawoi	(OC-070)
4540	Maluku	Masela	OC-271P
4541	Maluku	Masular	(OC-221)
4542	Maluku	Matabola	(OC-249)
4543	Maluku	Matai	(OC-249)
4544	Maluku	Mataifanan	(OC-249)
4545	Maluku	Matakus	(OC-224)
4546	Maluku	Matatujuh	(OC-249)
4547	Maluku	Matauli	(OC-273)
4548	Maluku	Mati	(OC-249)
4549	Maluku	Meaterialam	(OC-246)
4550	Maluku	Meirang	(OC-249)
4551	Maluku	Meirera Besar	(OC-249)
4552	Maluku	Meirera Kecil	(OC-249)
4553	Maluku	Meladawan	(OC-224)
4554	Maluku	Menlau	(OC-249)
4555	Maluku	Merun	(OC-249)
4556	Maluku	Mese	(OC-070)
4557	Maluku	Metimarang	(OC-246)
4558	Maluku	Metimerang	(OC-246)
4559	Maluku	Metutun	(OC-246)
4560	Maluku	Mitak	(OC-224)
4561	Maluku	Moa	(OC-246)
4562	Maluku	Moanuhuyanat	(OC-221)
4563	Maluku	Mocam	(OC-249)
4564	Maluku	Mofawahia	(OC-249)
4565	Maluku	Mohon Pulau	(OC-249)
4566	Maluku	Moi	(OC-249)
4567	Maluku	Molana	(OC-070)
4568	Maluku	Molrua	(OC-249)
4569	Maluku	Molu	OC-224
4570	Maluku	Mona	(OC-249)
4571	Maluku	Mor	(OC-221)
4572	Maluku	Mosmosan	(OC-249)
4573	Maluku	Murjan	(OC-249)
4574	Maluku	Murmur	(OC-249)

4575	Maluku	Mursia	(OC-249)
4576	Maluku	Nagai	(OC-249)
4577	Maluku	Nai (Kep. Aru)	(OC-249)
4578	Maluku	Nai (Maluku Tenggara)	(OC-221)
4579	Maluku	Nailaka	(OC-157)
4580	Maluku	Nalan	(OC-070)
4581	Maluku	Nanwaan	(OC-224)
4582	Maluku	Nasular	(OC-221)
4583	Maluku	Neden	(OC-273)
4584	Maluku	Neira	(OC-157)
4585	Maluku	Nera	(OC-224)
4586	Maluku	Ngaf	(OC-221)
4587	Maluku	Ngaifan	(OC-249)
4588	Maluku	Ngaisir	(OC-249)
4589	Maluku	Ngalur Mar	(OC-249)
4590	Maluku	Ngar	(OC-249)
4591	Maluku	Ngawab	(OC-249)
4592	Maluku	Ngefatadedan	(OC-224)
4593	Maluku	Ngerbal	(OC-249)
4594	Maluku	Ngeyam Madamar	(OC-249)
4595	Maluku	Ngeyam Madamar Sinnani	(OC-249)
4596	Maluku	Ngeyam Tarahan	(OC-249)
4597	Maluku	Ngirit	(OC-221)
4598	Maluku	Ngiru	(OC-221)
4599	Maluku	Ngoba	(OC-249)
4600	Maluku	Ngodan	(OC-221)
4601	Maluku	Ngolin	(OC-224)
4602	Maluku	Ngomukukin	(OC-249)
4603	Maluku	Ngorfui	(OC-249)
4604	Maluku	Ngui	(OC-249)
4605	Maluku	Ngurtutin	(OC-221)
4606	Maluku	Ngurwuli	(OC-224)
4607	Maluku	Nila	OC-272P
4608	Maluku	Nine	(OC-070)
4609	Maluku	Nipas	(OC-249)
4610	Maluku	Nirwana Besar	(OC-070)
4611	Maluku	Nirwana Kecil	(OC-070)
4612	Maluku	Nor	(OC-249)
4613	Maluku	Nuan	(OC-224)
4614	Maluku	Nuhumeu	(OC-221)
4615	Maluku	Nuhuru	(OC-221)
4616	Maluku	Nuhuta	(OC-221)
4617	Maluku	Nuhutuwau	(OC-221)
4618	Maluku	Nuhuyanan	(OC-221)
4619	Maluku	Nuhuyanko	(OC-221)
4620	Maluku	Nuhuyut	(OC-221)
4621	Maluku	Nukus	(OC-273)
4622	Maluku	Nunnya	(OC-221)
4623	Maluku	Nunuikabai	(OC-249)
4624	Maluku	Nura	(OC-221)
4625	Maluku	Nurnguva	(OC-221)
4626	Maluku	Nus Kesar Barat	(OC-224)
4627	Maluku	Nus Kesar Timur	(OC-224)
4628	Maluku	Nus Wat	(OC-224)
4629	Maluku	Nusa Laut	OC-070
4630	Maluku	Nusafnu	(OC-272P)
4631	Maluku	Nusahatu	(OC-070)
4632	Maluku	Nusakumul	(OC-070)
4633	Maluku	Nusaleman Emsian	(OC-070)
4634	Maluku	Nusaleman Rua	(OC-070)
4635	Maluku	Nusaleman Telu	(OC-070)

4636	Maluku	Nusamlolit	(OC-070)
4637	Maluku	Nusaoli	(OC-070)
4638	Maluku	Nusatea	(OC-070)
4639	Maluku	Nuskelang	(OC-272P)
4640	Maluku	Nuskital	(OC-272P)
4641	Maluku	Nuslangla	(OC-224)
4642	Maluku	Nuslaut	(OC-272P)
4643	Maluku	Nuslemtutu	(OC-272P)
4644	Maluku	Nusleur	(OC-272P)
4645	Maluku	Nusleur Barat	(OC-272P)
4646	Maluku	Nuslewar	(OC-224)
4647	Maluku	Nusmaupora	(OC-272P)
4648	Maluku	Nusmesa	(OC-224)
4649	Maluku	Nusmese	(OC-224)
4650	Maluku	Nusmetang	(OC-272P)
4651	Maluku	Nusngapun	(OC-224)
4652	Maluku	Nusnitu	(OC-224)
4653	Maluku	Nusren	(OC-221)
4654	Maluku	Nustemar	(OC-224)
4655	Maluku	Nusyata	(OC-272P)
4656	Maluku	Nusyoha	(OC-272P)
4657	Maluku	Nutkaltur	(OC-224)
4658	Maluku	Nuyanat	(OC-224)
4659	Maluku	Nuyanat Roal	(OC-224)
4660	Maluku	Odukwarisa	(OC-249)
4661	Maluku	Ohoieuw	(OC-221)
4662	Maluku	Ohoimas	(OC-221)
4663	Maluku	Ohoitir	(OC-221)
4664	Maluku	Ohoiwa	(OC-221)
4665	Maluku	Oirang	(OC-273)
4666	Maluku	Ojetaro	(OC-249)
4667	Maluku	Oki	(OC-070)
4668	Maluku	Oki Kecil	(OC-070)
4669	Maluku	Ola	(OC-070)
4670	Maluku	Olat	(OC-070)
4671	Maluku	Olpot	(OC-249)
4672	Maluku	Or	(OC-249)
4673	Maluku	Ormol	(OC-249)
4674	Maluku	Ose	(OC-070)
4675	Maluku	Oti	(OC-249)
4676	Maluku	Pama	(OC-249)
4677	Maluku	Pamasa	(OC-249)
4678	Maluku	Panasa	(OC-249)
4679	Maluku	Panjang (Seram Bagian Timur)	OC-273
4680	Maluku	Papasian	(OC-249)
4681	Maluku	Parang (Seram Bagian Timur)	OC-070
4682	Maluku	Pari (Kep. Aru)	(OC-249)
4683	Maluku	Pasir (Seram Bagian Barat)	(OC-070)
4684	Maluku	Patjurin	(OC-249)
4685	Maluku	Pelor Owuy	(OC-249)
4686	Maluku	Penambulai	OC-249
4687	Maluku	Penjuring	(OC-249)
4688	Maluku	Penjuring Dedan	(OC-249)
4689	Maluku	Penjuring Jerjergo	(OC-249)
4690	Maluku	Penjuring Ler	(OC-249)
4691	Maluku	Penjuring Lir	(OC-249)
4692	Maluku	Penjuring Lou	(OC-249)
4693	Maluku	Penjuring Manamarlou	(OC-249)
4694	Maluku	Penjuring Nin	(OC-249)
4695	Maluku	Penjuring Ra	(OC-249)
4696	Maluku	Penjuring Rarar	(OC-249)

4697	Maluku	Penjuring Sian	(OC-249)
4698	Maluku	Penjuring Tepurang	(OC-249)
4699	Maluku	Penjuring Terangan	(OC-249)
4700	Maluku	Penjuring Tit	(OC-249)
4701	Maluku	Penjuring Tubir	(OC-249)
4702	Maluku	Ples	(OC-249)
4703	Maluku	Pohonbatu	(OC-070)
4704	Maluku	Pombo (Maluku Tengah)	(OC-070)
4705	Maluku	Pombo (Seram Bagian Barat)	(OC-070)
4706	Maluku	Pomboboi	(OC-070)
4707	Maluku	Potjalai	(OC-249)
4708	Maluku	Pua (Seram Bagian Barat)	(OC-070)
4709	Maluku	Puga	(OC-249)
4710	Maluku	Pulau 1 (Maluku Tenggara Barat - Leti Moa)	(OC-246)
4711	Maluku	Pulau 1 (Maluku Tenggara Barat - Mdona Hiera)	(OC-246)
4712	Maluku	Pulau 1 (Maluku Tenggara Barat - Mdona Hiera)	(OC-246)
4713	Maluku	Pulau 1 (Maluku Tenggara Barat - Mdona Hiera)	(OC-246)
4714	Maluku	Pulau 1 (Maluku Tenggara Barat - Mdona Hiera)	(OC-246)
4715	Maluku	Pulau 2 (Maluku Tenggara Barat - Mdona Hiera)	(OC-246)
4716	Maluku	Pulau 2 (Maluku Tenggara Barat - Mdona Hiera)	(OC-246)
4717	Maluku	Pulau 2 (Maluku Tenggara Barat - Mdona Hiera)	(OC-246)
4718	Maluku	Pulau 3 (Maluku Tenggara Barat - Mdona Hiera)	(OC-246)
4719	Maluku	Pulau 3 (Maluku Tenggara Barat - Mdona Hiera)	(OC-246)
4720	Maluku	Pulau 4	(OC-246)
4721	Maluku	Pulaukecil	(OC-070)
4722	Maluku	Pundena	(OC-249)
4723	Maluku	Rakean	(OC-221)
4724	Maluku	Rargajeliadasoanfo	(OC-249)
4725	Maluku	Rarsamang	(OC-249)
4726	Maluku	Ratu	(OC-070)
4727	Maluku	Rawrawi	(OC-224)
4728	Maluku	Redong	(OC-272P)
4729	Maluku	Reekot	(OC-221)
4730	Maluku	Reelaai	(OC-221)
4731	Maluku	Reeyanan	(OC-221)
4732	Maluku	Roma	OC-272P
4733	Maluku	Rotan (Kep. Aru)	(OC-249)
4734	Maluku	Rubai	(OC-249)
4735	Maluku	Ruban	(OC-249)
4736	Maluku	Ruen	(OC-221)
4737	Maluku	Rumadan	(OC-221)
4738	Maluku	Rumadan Laer	(OC-221)
4739	Maluku	Run	OC-157
4740	Maluku	Sabal	(OC-224)
4741	Maluku	Saber	(OC-249)
4742	Maluku	Sabir	(OC-249)
4743	Maluku	Sabiro	(OC-249)
4744	Maluku	Sagoria	(OC-249)
4745	Maluku	Saka	(OC-070)
4746	Maluku	Samatara	(OC-249)
4747	Maluku	Saparua	OC-070
4748	Maluku	Sarasini Kwakwa	(OC-249)
4749	Maluku	Sarasini Sinnani	(OC-249)
4750	Maluku	Sareman Rewaun	(OC-249)
4751	Maluku	Sariba	(OC-249)
4752	Maluku	Sariba Apara	(OC-249)
4753	Maluku	Sariba Semar	(OC-249)
4754	Maluku	Sasifi	(OC-273)
4755	Maluku	Sawer	(OC-221)
4756	Maluku	Seira	OC-224
4757	Maluku	Sejer	(OC-249)

4758	Maluku	Selaru	OC-224
4759	Maluku	Selatan	(OC-274P)
4760	Maluku	Selsel	(OC-249)
4761	Maluku	Selu	OC-224
4762	Maluku	Semai	(OC-249)
4763	Maluku	Sengar	(OC-249)
4764	Maluku	Sengar Sian	(OC-249)
4765	Maluku	Seram (Maluku)	OC-070
4766	Maluku	Seram Laut	(OC-070)
4767	Maluku	Serani	(OC-070)
4768	Maluku	Serar	(OC-249)
4769	Maluku	Sermata	(OC-246)
4770	Maluku	Serua	OC-272P
4771	Maluku	Serwaku	(OC-249)
4772	Maluku	Sewerjal	(OC-249)
4773	Maluku	Siadarau	(OC-249)
4774	Maluku	Siam	(OC-249)
4775	Maluku	Sien	(OC-249)
4776	Maluku	Sikoikoi	(OC-249)
4777	Maluku	Silaar	(OC-221)
4778	Maluku	Sima	(OC-249)
4779	Maluku	Simaborai	(OC-249)
4780	Maluku	Simbakora	(OC-249)
4781	Maluku	Sinai	(OC-249)
4782	Maluku	Sinan Aben	(OC-249)
4783	Maluku	Sinan Aben Gwau	(OC-249)
4784	Maluku	Sirbel	(OC-249)
4785	Maluku	Sirih	(OC-070)
4786	Maluku	Sirjoir	(OC-249)
4787	Maluku	Sirlau	(OC-249)
4788	Maluku	Sirlawi	(OC-249)
4789	Maluku	Sirnai	(OC-249)
4790	Maluku	Sirnam	(OC-249)
4791	Maluku	Sirpapa	(OC-249)
4792	Maluku	Sirsir	(OC-249)
4793	Maluku	Sirtui	(OC-249)
4794	Maluku	Sirwaku	(OC-249)
4795	Maluku	Sirway	(OC-249)
4796	Maluku	Siwa	(OC-249)
4797	Maluku	Sua	(OC-221)
4798	Maluku	Suanggi	(OC-070)
4799	Maluku	Sukler	(OC-224)
4800	Maluku	Sun	(OC-249)
4801	Maluku	Syahadat	(OC-221)
4802	Maluku	Syahrir	(OC-157)
4803	Maluku	Taam	OC-221
4804	Maluku	Tabar	(OC-249)
4805	Maluku	Tabar	(OC-249)
4806	Maluku	Tabarfufun	(OC-249)
4807	Maluku	Tafir	(OC-249)
4808	Maluku	Tagunnawahia	(OC-249)
4809	Maluku	Takuiwahia	(OC-249)
4810	Maluku	Talang Emsian	(OC-070)
4811	Maluku	Talang Rua	(OC-070)
4812	Maluku	Talbaul	(OC-249)
4813	Maluku	Talbaulgoriri	(OC-249)
4814	Maluku	Tamadawinin	(OC-249)
4815	Maluku	Tampea	(OC-249)
4816	Maluku	Tanger	(OC-249)
4817	Maluku	Tangwain	(OC-221)
4818	Maluku	Tanimbar Kei / Kaitanimbar	OC-221

4819	Maluku	Tanjunggaidesi Jina	(OC-249)
4820	Maluku	Tanjunggaidesi Sisiay	(OC-249)
4821	Maluku	Tarwa	(OC-221)
4822	Maluku	Tatinang	(OC-070)
4823	Maluku	Tatumbu	(OC-070)
4824	Maluku	Tatumbu Besar	(OC-070)
4825	Maluku	Tatumbu Bundar	(OC-070)
4826	Maluku	Tatumbu Surati	(OC-070)
4827	Maluku	Taval	(OC-224)
4828	Maluku	Tayandu	OC-221
4829	Maluku	Temun	(OC-249)
4830	Maluku	Tengah (Buru)	(OC-070)
4831	Maluku	Tengah (Kep. Aru)	(OC-249)
4832	Maluku	Terbang Selatan	OC-272P
4833	Maluku	Terbang Utara	OC-272P
4834	Maluku	Tetanoi	(OC-249)
4835	Maluku	Teun	OC-272P
4836	Maluku	Tia'ta	(OC-246)
4837	Maluku	Tiga Besar (Kep. Aru)	(OC-249)
4838	Maluku	Tiga Kecil Selatan	(OC-249)
4839	Maluku	Tiga Kecil Utara	(OC-249)
4840	Maluku	Tikus (Seram Bagian Barat)	(OC-070)
4841	Maluku	Tilarfufun	(OC-249)
4842	Maluku	Tioor	OC-273
4843	Maluku	Tiram (Kep. Aru)	(OC-249)
4844	Maluku	Tita	(OC-249)
4845	Maluku	Toba	(OC-249)
4846	Maluku	Tofongarijuri	(OC-249)
4847	Maluku	Tolar	(OC-249)
4848	Maluku	Toltoljurin	(OC-249)
4849	Maluku	Toltoljurin Gaga	(OC-249)
4850	Maluku	Tolun	(OC-070)
4851	Maluku	Tomahu	(OC-070)
4852	Maluku	Tonton (Kep. Aru)	(OC-249)
4853	Maluku	Tortor	(OC-249)
4854	Maluku	Trangan	OC-249
4855	Maluku	Tual	(OC-224)
4856	Maluku	Tub	(OC-249)
4857	Maluku	Tuban	(OC-070)
4858	Maluku	Tuboi	(OC-249)
4859	Maluku	Tujuh Barat	(OC-249)
4860	Maluku	Tujuh Selatan	(OC-249)
4861	Maluku	Tujuh Tengah	(OC-249)
4862	Maluku	Tujuh Timur	(OC-249)
4863	Maluku	Tulaha	(OC-249)
4864	Maluku	Tutun	(OC-224)
4865	Maluku	Tutun Funjai	(OC-224)
4866	Maluku	Tuwtuwan	(OC-224)
4867	Maluku	Twi	(OC-224)
4868	Maluku	Ubur	(OC-221)
4869	Maluku	Uf	(OC-221)
4870	Maluku	Ujeje	(OC-249)
4871	Maluku	Ujir	OC-249
4872	Maluku	Ulammen	(OC-249)
4873	Maluku	Una	(OC-249)
4874	Maluku	Unggar	(OC-224)
4875	Maluku	Ur (Kep. Aru)	(OC-249)
4876	Maluku	Ur (Maluku Tenggara)	(OC-221)
4877	Maluku	Uran	(OC-273)
4878	Maluku	Ut	(OC-221)
4879	Maluku	Uwaydi	(OC-249)

4880	Maluku	Uyir	(OC-249)
4881	Maluku	Varkukur	(OC-221)
4882	Maluku	Vatfen	(OC-221)
4883	Maluku	Vathabo	(OC-221)
4884	Maluku	Vatkaba	(OC-221)
4885	Maluku	Vatkat	(OC-221)
4886	Maluku	Vatlak	(OC-221)
4887	Maluku	Vatlaroa	(OC-221)
4888	Maluku	Vatleu Badmar	(OC-221)
4889	Maluku	Vatleu Taranan	(OC-221)
4890	Maluku	Vatmanir	(OC-221)
4891	Maluku	Vatnam	(OC-221)
4892	Maluku	Vatnesor	(OC-221)
4893	Maluku	Vatngaruw	(OC-221)
4894	Maluku	Vatngerit	(OC-221)
4895	Maluku	Vatniv	(OC-221)
4896	Maluku	Vatroaohoi	(OC-221)
4897	Maluku	Vatsau	(OC-221)
4898	Maluku	Vatskoit	(OC-221)
4899	Maluku	Vatslom	(OC-221)
4900	Maluku	Vatukannyasin	(OC-221)
4901	Maluku	Vatvangam	(OC-221)
4902	Maluku	Vatvara	(OC-221)
4903	Maluku	Vatvyah	(OC-221)
4904	Maluku	Veantian	(OC-249)
4905	Maluku	Wadama	(OC-249)
4906	Maluku	Wadidin	(OC-249)
4907	Maluku	Waha	(OC-221)
4908	Maluku	Wahiakahleh	(OC-249)
4909	Maluku	Wahianu	(OC-249)
4910	Maluku	Wahiawilhukifui	(OC-249)
4911	Maluku	Waifual	(OC-249)
4912	Maluku	Waigira	(OC-249)
4913	Maluku	Wainaf	(OC-249)
4914	Maluku	Wakat	(OC-249)
4915	Maluku	Walak	(OC-249)
4916	Maluku	Walamah	(OC-249)
4917	Maluku	Walewawan	(OC-224)
4918	Maluku	Wali	(OC-249)
4919	Maluku	Walir	OC-221
4920	Maluku	Wamar	OC-249
4921	Maluku	War	(OC-221)
4922	Maluku	Warangan	(OC-249)
4923	Maluku	Waratneu	(OC-221)
4924	Maluku	Warbal	(OC-221)
4925	Maluku	Warhu	(OC-221)
4926	Maluku	Waria	(OC-249)
4927	Maluku	Waria Lola	(OC-249)
4928	Maluku	Warilau	OC-249
4929	Maluku	Warla	(OC-249)
4930	Maluku	Warmamang	(OC-246)
4931	Maluku	Warsin	(OC-249)
4932	Maluku	Waser	(OC-249)
4933	Maluku	Wasir	OC-249
4934	Maluku	Watkora	(OC-224)
4935	Maluku	Watlus	(OC-221)
4936	Maluku	Watokmas	(OC-221)
4937	Maluku	Watubela	(OC-273)
4938	Maluku	Watukemar	(OC-070)
4939	Maluku	Watuliang	(OC-070)
4940	Maluku	Watuwawan	(OC-224)

4941	Maluku	Watwarat	(OC-224)
4942	Maluku	Watyanat Selatan	(OC-224)
4943	Maluku	Watyanat Tengah	(OC-224)
4944	Maluku	Watyanat Utara	(OC-224)
4945	Maluku	Wayakako	(OC-249)
4946	Maluku	Wayanga	(OC-224)
4947	Maluku	Waye	(OC-221)
4948	Maluku	Wehindamhiu	(OC-249)
4949	Maluku	Wehitai	(OC-249)
4950	Maluku	Wehnar	(OC-249)
4951	Maluku	Wenang	(OC-249)
4952	Maluku	Wenang Ujung	(OC-249)
4953	Maluku	Wermatan	(OC-224)
4954	Maluku	Weru (Maluku Tenggara Barat)	(OC-224)
4955	Maluku	Wetan	OC-271P
4956	Maluku	Wetar	OC-272P
4957	Maluku	Wihia Abilau	(OC-249)
4958	Maluku	Wihwawani	(OC-249)
4959	Maluku	Witir	(OC-221)
4960	Maluku	Wokam	OC-249
4961	Maluku	Wolas	(OC-224)
4962	Maluku	Wonan Wel	(OC-249)
4963	Maluku	Woning	(OC-221)
4964	Maluku	Workai	OC-249
4965	Maluku	Wotap	OC-224
4966	Maluku	Wuliaru	OC-224
4967	Maluku	Wurmali	(OC-224)
4968	Maluku	Wuryaru	(OC-224)
4969	Maluku	Wutat	(OC-224)
4970	Maluku	Yamdena	OC-224
4971	Maluku	Yayaru	(OC-224)
4972	Maluku	Ye	(OC-249)
4973	Maluku	Yin	(OC-249)
4974	Maluku Utara	Abana	(OC-145)
4975	Maluku Utara	Adu Besar	(OC-145)
4976	Maluku Utara	Adu Kecil	(OC-145)
4977	Maluku Utara	Agaragar (Halmahera Selatan)	(OC-222)
4978	Maluku Utara	Agas (Halmahera Selatan)	(OC-145)
4979	Maluku Utara	Agas Kecil	(OC-145)
4980	Maluku Utara	Ake Ici	(OC-145)
4981	Maluku Utara	Akejailolomagorangofa	(OC-145)
4982	Maluku Utara	Akep	(OC-145)
4983	Maluku Utara	Akerica Besar	(OC-145)
4984	Maluku Utara	Akerica Kecil	(OC-145)
4985	Maluku Utara	Akesalaka	(OC-145)
4986	Maluku Utara	Akesone	(OC-145)
4987	Maluku Utara	Aketidoremagorangofa	(OC-145)
4988	Maluku Utara	Amat	(OC-145)
4989	Maluku Utara	Ambatin	(OC-145)
4990	Maluku Utara	Ambatu	(OC-145)
4991	Maluku Utara	Anjing (Halmahera Tengah)	(OC-145)
4992	Maluku Utara	Anyuranyur	(OC-145)
4993	Maluku Utara	Aru	(OC-145)
4994	Maluku Utara	Babi (Halmahera Selatan)	(OC-145)
4995	Maluku Utara	Babua	(OC-145)
4996	Maluku Utara	Bacan	OC-145
4997	Maluku Utara	Baiboko	(OC-145)
4998	Maluku Utara	Bajo (Halmahera Tengah)	(OC-145)
4999	Maluku Utara	Bandera (Halmahera Selatan)	(OC-145)
5000	Maluku Utara	Bangko (Halmahera Selatan)	(OC-145)
5001	Maluku Utara	Bangolo Gau	(OC-076)

5002	Maluku Utara	Bangolo Ha	(OC-076)
5003	Maluku Utara	Bangolo Hiya	(OC-076)
5004	Maluku Utara	Bangolo Tolu	(OC-076)
5005	Maluku Utara	Bangul Besar	(OC-145)
5006	Maluku Utara	Bangul Kecil	(OC-145)
5007	Maluku Utara	Banua	(OC-076)
5008	Maluku Utara	Barataku	(OC-145)
5009	Maluku Utara	Barumadoto	(OC-145)
5010	Maluku Utara	Batanga	(OC-145)
5011	Maluku Utara	Batanglomang	(OC-145)
5012	Maluku Utara	Batatas	(OC-222)
5013	Maluku Utara	Bati	(OC-145)
5014	Maluku Utara	Batu Kapal (Halmahera Tengah)	(OC-145)
5015	Maluku Utara	Batu Loleojaha Selatan	(OC-145)
5016	Maluku Utara	Batu Loleojaha Tengah	(OC-145)
5017	Maluku Utara	Batu Loleojaha Utara	(OC-145)
5018	Maluku Utara	Batuake Ici Barat	(OC-145)
5019	Maluku Utara	Batuake Ici Selatan	(OC-145)
5020	Maluku Utara	Batuake Ici Tengah	(OC-145)
5021	Maluku Utara	Batuake Ici Timur	(OC-145)
5022	Maluku Utara	Batuampat	(OC-145)
5023	Maluku Utara	Batubulat	(OC-145)
5024	Maluku Utara	Batukapal (Halmahera Utara)	(OC-145)
5025	Maluku Utara	Batukaramat	(OC-145)
5026	Maluku Utara	Batura	(OC-145)
5027	Maluku Utara	Batuso	(OC-145)
5028	Maluku Utara	Bayoni	(OC-145)
5029	Maluku Utara	Behemobakul	(OC-145)
5030	Maluku Utara	Belangbelang (Halmahera Selatan)	OC-222
5031	Maluku Utara	Belilsili	(OC-145)
5032	Maluku Utara	Belingsili Besar	(OC-145)
5033	Maluku Utara	Belingsili Kecil	(OC-145)
5034	Maluku Utara	Bendera (Halmahera Selatan)	(OC-145)
5035	Maluku Utara	Betbet	(OC-145)
5036	Maluku Utara	Betbetbuaya	(OC-145)
5037	Maluku Utara	Bia	(OC-145)
5038	Maluku Utara	Bibi, Pas	(OC-076)
5039	Maluku Utara	Binongko Besar	(OC-145)
5040	Maluku Utara	Binongko Kecil	(OC-145)
5041	Maluku Utara	Bintangor	(OC-145)
5042	Maluku Utara	Birabira	(OC-145)
5043	Maluku Utara	Bisa (Halmahera Selatan - Gane Timur Selatan)	(OC-145)
5044	Maluku Utara	Bisa (Halmahera Selatan - Obi)	OC-222
5045	Maluku Utara	Bisiamadoto	(OC-145)
5046	Maluku Utara	Bisori Besar	(OC-145)
5047	Maluku Utara	Bisori Kecil	(OC-145)
5048	Maluku Utara	Bobale	(OC-145)
5049	Maluku Utara	Bobi	(OC-145)
5050	Maluku Utara	Bobongone	(OC-145)
5051	Maluku Utara	Bobosongo	(OC-145)
5052	Maluku Utara	Bokinibob	(OC-145)
5053	Maluku Utara	Bokodara	(OC-145)
5054	Maluku Utara	Bokuboku	(OC-145)
5055	Maluku Utara	Bokuboku Kecil	(OC-145)
5056	Maluku Utara	Bokuboku Pefot	(OC-145)
5057	Maluku Utara	Bokuboku Plim	(OC-145)
5058	Maluku Utara	Bokuboku Plu	(OC-145)
5059	Maluku Utara	Bokuboku Ptol	(OC-145)
5060	Maluku Utara	Bokuboku So	(OC-145)
5061	Maluku Utara	Bololo	(OC-145)
5062	Maluku Utara	Bonnyos	(OC-145)

5063	Maluku Utara	Bori Besar	(OC-145)
5064	Maluku Utara	Bori Kecil	(OC-145)
5065	Maluku Utara	Boribori	(OC-145)
5066	Maluku Utara	Bose	(OC-076)
5067	Maluku Utara	Bosowele	(OC-145)
5068	Maluku Utara	Botolimbo	(OC-076)
5069	Maluku Utara	Botolino	(OC-145)
5070	Maluku Utara	Buaya (Halmahera Selatan)	(OC-145)
5071	Maluku Utara	Bulana	(OC-145)
5072	Maluku Utara	Buleu Besar	(OC-145)
5073	Maluku Utara	Buleu Kecil	(OC-145)
5074	Maluku Utara	Buleugaku	(OC-145)
5075	Maluku Utara	Bulu Air	(OC-145)
5076	Maluku Utara	Burung (Halmahera Selatan)	(OC-145)
5077	Maluku Utara	Burung (Halmahera Timur)	(OC-145)
5078	Maluku Utara	Burung (Halmahera Utara)	(OC-145)
5079	Maluku Utara	Butu	(OC-145)
5080	Maluku Utara	Capali	(OC-145)
5081	Maluku Utara	Capatu	(OC-145)
5082	Maluku Utara	Cauragamagolo	(OC-145)
5083	Maluku Utara	Cef	(OC-145)
5084	Maluku Utara	Dada, Nusa	(OC-076)
5085	Maluku Utara	Daga Besar	(OC-145)
5086	Maluku Utara	Daga Kecil	(OC-145)
5087	Maluku Utara	Dagasuli	OC-145
5088	Maluku Utara	Daiwo (Halmahera Selatan - Gane Barat)	(OC-145)
5089	Maluku Utara	Daiwo (Halmahera Selatan - Kayoa)	(OC-145)
5090	Maluku Utara	Dama	(OC-145)
5091	Maluku Utara	Damaha	(OC-145)
5092	Maluku Utara	Damar (Halmahera Barat)	(OC-145)
5093	Maluku Utara	Damar (Halmahera Selatan)	OC-145
5094	Maluku Utara	Dayoang	(OC-145)
5095	Maluku Utara	Dehemobakul	(OC-145)
5096	Maluku Utara	Deherete	(OC-145)
5097	Maluku Utara	Dengamajiko	(OC-145)
5098	Maluku Utara	Diti	(OC-145)
5099	Maluku Utara	Dobodobo	(OC-222)
5100	Maluku Utara	Dodawegane	(OC-145)
5101	Maluku Utara	Dodaweweda	(OC-145)
5102	Maluku Utara	Dodera	(OC-145)
5103	Maluku Utara	Dodoku	(OC-076)
5104	Maluku Utara	Dodola Besar	(OC-145)
5105	Maluku Utara	Dodola Kecil	(OC-145)
5106	Maluku Utara	Doi	(OC-145)
5107	Maluku Utara	Dokunonoa	(OC-145)
5108	Maluku Utara	Doro Ici	(OC-145)
5109	Maluku Utara	Doro Lamo (Halmahera Selatan - Gane Timur Selatan)	(OC-145)
5110	Maluku Utara	Doro Lamo (Halmahera Selatan - Kayoa)	(OC-145)
5111	Maluku Utara	Doro Panjang	(OC-145)
5112	Maluku Utara	Dorosolome Besar	(OC-145)
5113	Maluku Utara	Dorosolome Kecil	(OC-145)
5114	Maluku Utara	Dowara	(OC-145)
5115	Maluku Utara	Dowongidaare	(OC-145)
5116	Maluku Utara	Dowongirotu	(OC-145)
5117	Maluku Utara	Dowora Ici	(OC-145)
5118	Maluku Utara	Dowora Lamo	(OC-145)
5119	Maluku Utara	Dua (Halmahera Selatan - Gane Timur)	(OC-145)
5120	Maluku Utara	Dua (Halmahera Selatan - Obi Utara)	(OC-222)
5121	Maluku Utara	Dua (Halmahera Utara)	(OC-145)
5122	Maluku Utara	Duaseta	(OC-145)
5123	Maluku Utara	Eki	(OC-145)

5124	Maluku Utara	England	(OC-145)
5125	Maluku Utara	Fanaf Leyap	(OC-145)
5126	Maluku Utara	Farabeha	(OC-145)
5127	Maluku Utara	Fatbelanda	(OC-076)
5128	Maluku Utara	Fatdaduba, Pas	(OC-076)
5129	Maluku Utara	Fatohoiici	(OC-145)
5130	Maluku Utara	Fatohoilamo	(OC-145)
5131	Maluku Utara	Fatsahat	(OC-076)
5132	Maluku Utara	Fattabob	(OC-076)
5133	Maluku Utara	Fau	(OC-145)
5134	Maluku Utara	Filonga	(OC-145)
5135	Maluku Utara	Fitfodang	(OC-145)
5136	Maluku Utara	Flay Bajo	(OC-145)
5137	Maluku Utara	Fofoya	(OC-145)
5138	Maluku Utara	Funaililiar	(OC-145)
5139	Maluku Utara	Gabohi, Pas	(OC-076)
5140	Maluku Utara	Gafi	(OC-145)
5141	Maluku Utara	Gaheru	(OC-145)
5142	Maluku Utara	Gak Kutu	(OC-145)
5143	Maluku Utara	Gak Lol	(OC-145)
5144	Maluku Utara	Galogalo Besar	(OC-145)
5145	Maluku Utara	Galogalo Kecil	(OC-145)
5146	Maluku Utara	Gamjaha	(OC-145)
5147	Maluku Utara	Gamumu	OC-222
5148	Maluku Utara	Gangsolori	(OC-145)
5149	Maluku Utara	Garaga	(OC-222)
5150	Maluku Utara	Garande	(OC-145)
5151	Maluku Utara	Garatomali	(OC-145)
5152	Maluku Utara	Gasing	(OC-145)
5153	Maluku Utara	Gatagata Besar	(OC-222)
5154	Maluku Utara	Gatagata Kecil	(OC-222)
5155	Maluku Utara	Gebe	OC-145
5156	Maluku Utara	Gee	(OC-145)
5157	Maluku Utara	Gegoru	(OC-145)
5158	Maluku Utara	Geksilimya	(OC-145)
5159	Maluku Utara	Gengon	(OC-145)
5160	Maluku Utara	Gengsili	(OC-145)
5161	Maluku Utara	Gereba	(OC-145)
5162	Maluku Utara	Gifow	(OC-145)
5163	Maluku Utara	Gilalang	(OC-145)
5164	Maluku Utara	Giring	(OC-145)
5165	Maluku Utara	Giringgiring	(OC-145)
5166	Maluku Utara	Gogo	(OC-076)
5167	Maluku Utara	Goha	(OC-145)
5168	Maluku Utara	Goheba	(OC-145)
5169	Maluku Utara	Gonone	(OC-145)
5170	Maluku Utara	Guaigo	(OC-145)
5171	Maluku Utara	Guaigo Kecil	(OC-145)
5172	Maluku Utara	Guci Ici	(OC-145)
5173	Maluku Utara	Gufela	(OC-145)
5174	Maluku Utara	Gumilamo	(OC-145)
5175	Maluku Utara	Gumiwele	(OC-145)
5176	Maluku Utara	Gura Ici (Halmahera Selatan - Kasiruta Barat)	(OC-145)
5177	Maluku Utara	Gura Ici (Halmahera Selatan - Kayoa)	(OC-145)
5178	Maluku Utara	Guraboso	(OC-145)
5179	Maluku Utara	Guraici	(OC-145)
5180	Maluku Utara	Guralamo	(OC-145)
5181	Maluku Utara	Guramangofa (Halmahera Barat)	(OC-145)
5182	Maluku Utara	Guramangofa (Halmahera Selatan)	(OC-145)
5183	Maluku Utara	Guramangofa (Ternate)	(OC-145)
5184	Maluku Utara	Guramangofa Ici	(OC-145)

5185	Maluku Utara	Guramangofa Lamo	(OC-145)
5186	Maluku Utara	Guramanjanga	(OC-145)
5187	Maluku Utara	Gurangofabajo	(OC-145)
5188	Maluku Utara	Gurangofadero	(OC-145)
5189	Maluku Utara	Gurangofaici	(OC-145)
5190	Maluku Utara	Gurangofalamo	(OC-145)
5191	Maluku Utara	Gurangofamarimari	(OC-145)
5192	Maluku Utara	Gurangofamuhia	(OC-145)
5193	Maluku Utara	Gurangofangoom	(OC-145)
5194	Maluku Utara	Gurangofanio	(OC-145)
5195	Maluku Utara	Gurangofaou	(OC-145)
5196	Maluku Utara	Gurangofaselebe	(OC-145)
5197	Maluku Utara	Gurangofasosoro	(OC-145)
5198	Maluku Utara	Guratu	(OC-145)
5199	Maluku Utara	Gurida	(OC-145)
5200	Maluku Utara	Guruahiku	(OC-145)
5201	Maluku Utara	Haihai	(OC-145)
5202	Maluku Utara	Halberek Besar	(OC-145)
5203	Maluku Utara	Halberek Kecil	(OC-145)
5204	Maluku Utara	Halmahera	OC-145
5205	Maluku Utara	Hamadi (Halmahera Utara)	(OC-145)
5206	Maluku Utara	Hatebesi Besar	(OC-145)
5207	Maluku Utara	Hatebesi Kecil	(OC-145)
5208	Maluku Utara	Hiri	(OC-145)
5209	Maluku Utara	Ici	(OC-145)
5210	Maluku Utara	Idiidimadodenga	(OC-145)
5211	Maluku Utara	Idis (Halmahera Selatan)	(OC-145)
5212	Maluku Utara	Idis (Halmahera Utara)	(OC-145)
5213	Maluku Utara	Idismadedeju	(OC-145)
5214	Maluku Utara	Igo	(OC-145)
5215	Maluku Utara	Inggelang	OC-145
5216	Maluku Utara	Intan (Halmahera Selatan)	(OC-145)
5217	Maluku Utara	Ipa, Pas	(OC-076)
5218	Maluku Utara	Irimatiti	(OC-145)
5219	Maluku Utara	Jabu (Halmahera Selatan - Gane Barat)	(OC-145)
5220	Maluku Utara	Jabu (Halmahera Selatan - Kayoa)	(OC-145)
5221	Maluku Utara	Jaha, Nusa	(OC-076)
5222	Maluku Utara	Jasia	(OC-145)
5223	Maluku Utara	Jelajela	(OC-145)
5224	Maluku Utara	Jere (Halmahera Barat - Jailolo Selatan)	(OC-145)
5225	Maluku Utara	Jere (Halmahera Barat - Laloda)	(OC-145)
5226	Maluku Utara	Jere (Halmahera Selatan)	(OC-145)
5227	Maluku Utara	Jerebusua	(OC-145)
5228	Maluku Utara	Jikolamo	(OC-145)
5229	Maluku Utara	Jikula	(OC-145)
5230	Maluku Utara	Jiu / Yu	OC-145
5231	Maluku Utara	Joholemo	(OC-145)
5232	Maluku Utara	Jojaga Dalam	(OC-145)
5233	Maluku Utara	Jojaga Luar	(OC-145)
5234	Maluku Utara	Jojaru	(OC-145)
5235	Maluku Utara	Joji (Halmahera Selatan)	(OC-145)
5236	Maluku Utara	Joji (Tidore Kepulauan)	(OC-145)
5237	Maluku Utara	Jojo	(OC-145)
5238	Maluku Utara	Joronga (Halmahera Selatan - Kayoa)	(OC-145)
5239	Maluku Utara	Joronga (Halmahera Selatan - Kepulauan Joronga)	OC-145
5240	Maluku Utara	Kaba	(OC-145)
5241	Maluku Utara	Kabihu	(OC-076)
5242	Maluku Utara	Kabingitutuere	(OC-145)
5243	Maluku Utara	Kabingmasaeke	(OC-145)
5244	Maluku Utara	Kacuwawa	(OC-145)
5245	Maluku Utara	Kadera	(OC-222)

5246	Maluku Utara	Kadipo	(OC-076)
5247	Maluku Utara	Kaharoriha	(OC-145)
5248	Maluku Utara	Kahatola	OC-145
5249	Maluku Utara	Kahiamasolo	(OC-145)
5250	Maluku Utara	Kaireu	(OC-145)
5251	Maluku Utara	Kakapal	(OC-145)
5252	Maluku Utara	Kakara Ici	(OC-145)
5253	Maluku Utara	Kakara Lamo	(OC-145)
5254	Maluku Utara	Kakupang	(OC-145)
5255	Maluku Utara	Kaledumaaru	(OC-145)
5256	Maluku Utara	Kaledumarupulo	(OC-145)
5257	Maluku Utara	Kalibobengo	(OC-145)
5258	Maluku Utara	Kanekane	(OC-222)
5259	Maluku Utara	Kano	OC-076
5260	Maluku Utara	Kapakapa (Halmahera Selatan)	(OC-222)
5261	Maluku Utara	Kapakapa (Halmahera Utara)	(OC-145)
5262	Maluku Utara	Kapaya	(OC-145)
5263	Maluku Utara	Kapiskapis	(OC-145)
5264	Maluku Utara	Kapuraca	(OC-145)
5265	Maluku Utara	Karangdalam	(OC-145)
5266	Maluku Utara	Karangluar	(OC-145)
5267	Maluku Utara	Karangtengah	(OC-145)
5268	Maluku Utara	Karatib	(OC-145)
5269	Maluku Utara	Kare	(OC-145)
5270	Maluku Utara	Kasiruta	OC-145
5271	Maluku Utara	Kasuari (Halmahera Selatan)	(OC-145)
5272	Maluku Utara	Kasuari Dalam	(OC-145)
5273	Maluku Utara	Katinai	(OC-145)
5274	Maluku Utara	Katinai Kecil	(OC-145)
5275	Maluku Utara	Kay	(OC-145)
5276	Maluku Utara	Kayoa	OC-145
5277	Maluku Utara	Kayudabun Gaya	(OC-076)
5278	Maluku Utara	Kayudabung	(OC-076)
5279	Maluku Utara	Kayudabung Mei	(OC-076)
5280	Maluku Utara	Kayudabungbata'a	(OC-076)
5281	Maluku Utara	Kebunkampung	(OC-145)
5282	Maluku Utara	Kelapa (Halmahera Barat)	(OC-145)
5283	Maluku Utara	Kelo (Halmahera Selatan - Kayoa)	(OC-145)
5284	Maluku Utara	Kelo (Halmahera Selatan - Obi Timur)	(OC-222)
5285	Maluku Utara	Kena, Pas	(OC-076)
5286	Maluku Utara	Keramat Besar	(OC-076)
5287	Maluku Utara	Keramat Kecil	(OC-076)
5288	Maluku Utara	Keramat Laut	(OC-076)
5289	Maluku Utara	Keramat Tengah	(OC-076)
5290	Maluku Utara	Ketofu	(OC-076)
5291	Maluku Utara	Kiyas	(OC-145)
5292	Maluku Utara	Kokota	(OC-145)
5293	Maluku Utara	Kokotta	(OC-145)
5294	Maluku Utara	Kokoya	(OC-145)
5295	Maluku Utara	Kolorai	OC-145
5296	Maluku Utara	Kolorai Besar	(OC-145)
5297	Maluku Utara	Kolorai Kecil	(OC-145)
5298	Maluku Utara	Komo	(OC-145)
5299	Maluku Utara	Koro, Pas	(OC-076)
5300	Maluku Utara	Koru	(OC-145)
5301	Maluku Utara	Koru Kecil	(OC-145)
5302	Maluku Utara	Korukorutidore	(OC-145)
5303	Maluku Utara	Kosah	(OC-145)
5304	Maluku Utara	Kosah Ici	(OC-145)
5305	Maluku Utara	Kotamangara	(OC-145)
5306	Maluku Utara	Koumasone	(OC-145)

5307	Maluku Utara	Koyobata	(OC-145)
5308	Maluku Utara	Kubi (Halmahera Selatan)	(OC-145)
5309	Maluku Utara	Kubur (Halmahera Barat)	(OC-145)
5310	Maluku Utara	Kuburan	(OC-145)
5311	Maluku Utara	Kuburan Barat	(OC-145)
5312	Maluku Utara	Kuburan Timur	(OC-145)
5313	Maluku Utara	Kucing (Halmahera Selatan)	(OC-145)
5314	Maluku Utara	Kuleyevo	(OC-145)
5315	Maluku Utara	Kumo	(OC-145)
5316	Maluku Utara	Kusain	(OC-145)
5317	Maluku Utara	Kuso	(OC-145)
5318	Maluku Utara	Kusu	(OC-145)
5319	Maluku Utara	Kutim	(OC-145)
5320	Maluku Utara	Laba (Halmahera Utara)	(OC-145)
5321	Maluku Utara	Ladansa	(OC-145)
5322	Maluku Utara	Laguliang	(OC-145)
5323	Maluku Utara	Laigoma	(OC-145)
5324	Maluku Utara	Lako	(OC-145)
5325	Maluku Utara	Lakoraha	(OC-145)
5326	Maluku Utara	Lakoromobidi	(OC-145)
5327	Maluku Utara	Lal, Pas	(OC-076)
5328	Maluku Utara	Laluin	OC-145
5329	Maluku Utara	Lamasi	(OC-145)
5330	Maluku Utara	Lambie	(OC-145)
5331	Maluku Utara	Lambu	(OC-145)
5332	Maluku Utara	Laparbae	(OC-222)
5333	Maluku Utara	Larim	(OC-145)
5334	Maluku Utara	Latalata	OC-145
5335	Maluku Utara	Lawin	OC-222
5336	Maluku Utara	Lebeno	(OC-145)
5337	Maluku Utara	Leges	(OC-145)
5338	Maluku Utara	Lek, Pas	(OC-076)
5339	Maluku Utara	Leksileng	(OC-145)
5340	Maluku Utara	Lelei (Halmahera Barat)	(OC-145)
5341	Maluku Utara	Lelei (Halmahera Selatan)	(OC-145)
5342	Maluku Utara	Lembal	(OC-145)
5343	Maluku Utara	Lemo (Halmahera Selatan)	(OC-145)
5344	Maluku Utara	Lewi	(OC-145)
5345	Maluku Utara	Liang (Halmahera Selatan)	(OC-145)
5346	Maluku Utara	Lifamatola	OC-076
5347	Maluku Utara	Ligaliga	(OC-145)
5348	Maluku Utara	Ligua	(OC-145)
5349	Maluku Utara	Lilawisahe	(OC-145)
5350	Maluku Utara	Liliola	(OC-222)
5351	Maluku Utara	Limbo	(OC-076)
5352	Maluku Utara	Limbo Haya	(OC-076)
5353	Maluku Utara	Limbo Katana	(OC-076)
5354	Maluku Utara	Limbo Mei	(OC-076)
5355	Maluku Utara	Limbong	(OC-076)
5356	Maluku Utara	Limo	(OC-076)
5357	Maluku Utara	Linggua	(OC-145)
5358	Maluku Utara	Liwo	(OC-145)
5359	Maluku Utara	Lobimagololi	(OC-145)
5360	Maluku Utara	Loid	(OC-145)
5361	Maluku Utara	Loisebyat	(OC-145)
5362	Maluku Utara	Lolanga Besar	(OC-145)
5363	Maluku Utara	Lolanga Kecil	(OC-145)
5364	Maluku Utara	Loleba Besar	(OC-145)
5365	Maluku Utara	Loleba Kecil	(OC-145)
5366	Maluku Utara	Loleojaha Besar	(OC-145)
5367	Maluku Utara	Loleojaha Kecil Barat	(OC-145)

5368	Maluku Utara	Loleojaha Kecil Barat Laut	(OC-145)
5369	Maluku Utara	Loleojaha Kecil Selatan	(OC-145)
5370	Maluku Utara	Loleojaha Kecil Tenggara	(OC-145)
5371	Maluku Utara	Loleojaha Kecil Timur	(OC-145)
5372	Maluku Utara	Loleojaha Timur	(OC-145)
5373	Maluku Utara	Loleojaha Utara	(OC-145)
5374	Maluku Utara	Lolule	(OC-145)
5375	Maluku Utara	Lolutu	(OC-145)
5376	Maluku Utara	Loro	(OC-145)
5377	Maluku Utara	Lou	(OC-145)
5378	Maluku Utara	Lungulungu	(OC-145)
5379	Maluku Utara	Luwo	OC-145
5380	Maluku Utara	Mabuli	(OC-145)
5381	Maluku Utara	Madula	(OC-145)
5382	Maluku Utara	Madulaka Ilalamoko	(OC-145)
5383	Maluku Utara	Magaliho	(OC-145)
5384	Maluku Utara	Magoa	(OC-076)
5385	Maluku Utara	Mahelo	(OC-076)
5386	Maluku Utara	Mailiyet	(OC-145)
5387	Maluku Utara	Maitara	(OC-145)
5388	Maluku Utara	Maka	(OC-145)
5389	Maluku Utara	Makian	(OC-145)
5390	Maluku Utara	Makoropo	(OC-145)
5391	Maluku Utara	Malamala	(OC-222)
5392	Maluku Utara	Mamalayu	(OC-145)
5393	Maluku Utara	Mambuat Kutu	(OC-145)
5394	Maluku Utara	Mambuat Lolo	(OC-145)
5395	Maluku Utara	Mamo	(OC-145)
5396	Maluku Utara	Manbega,Pas	(OC-076)
5397	Maluku Utara	Mancarii	(OC-076)
5398	Maluku Utara	Mandioli	OC-145
5399	Maluku Utara	Mangale	(OC-145)
5400	Maluku Utara	Mangemange	(OC-145)
5401	Maluku Utara	Mangole	OC-076
5402	Maluku Utara	Manjariti	(OC-145)
5403	Maluku Utara	Mano (Ternate)	(OC-145)
5404	Maluku Utara	Manomadehe	(OC-145)
5405	Maluku Utara	Manu (Kep. Sula)	(OC-076)
5406	Maluku Utara	Maogu	(OC-145)
5407	Maluku Utara	Mare	OC-145
5408	Maluku Utara	Marikapal	(OC-145)
5409	Maluku Utara	Mariporoco	(OC-145)
5410	Maluku Utara	Marisole	(OC-145)
5411	Maluku Utara	Marituso	(OC-145)
5412	Maluku Utara	Masori	(OC-145)
5413	Maluku Utara	Masori Timur	(OC-145)
5414	Maluku Utara	Matatujuh, Pas	(OC-076)
5415	Maluku Utara	Matengo	(OC-145)
5416	Maluku Utara	Matita	(OC-145)
5417	Maluku Utara	Matoya	(OC-076)
5418	Maluku Utara	Mayat	(OC-145)
5419	Maluku Utara	Mayu	OC-145
5420	Maluku Utara	Mbono	(OC-076)
5421	Maluku Utara	Mdili	(OC-145)
5422	Maluku Utara	Mede	(OC-145)
5423	Maluku Utara	Meung	(OC-076)
5424	Maluku Utara	Mia	(OC-145)
5425	Maluku Utara	Mintu	(OC-145)
5426	Maluku Utara	Miskin (Halmahera Barat)	(OC-145)
5427	Maluku Utara	Miskin (Halmahera Selatan - Kayoa Utara)	(OC-145)
5428	Maluku Utara	Miskin (Halmahera Selatan - Kayoa)	(OC-145)

5429	Maluku Utara	Misluwi Besar	(OC-145)
5430	Maluku Utara	Misluwi Kecil	(OC-145)
5431	Maluku Utara	Miti	OC-145
5432	Maluku Utara	Mlowos	(OC-145)
5433	Maluku Utara	Mobon	(OC-145)
5434	Maluku Utara	Mofi	(OC-145)
5435	Maluku Utara	Morasa (Halmahera Selatan - Obi Timur)	(OC-222)
5436	Maluku Utara	Morasa (Halmahera Selatan - Obi)	(OC-222)
5437	Maluku Utara	Morota	(OC-145)
5438	Maluku Utara	Morotai	OC-145
5439	Maluku Utara	Moti	OC-145
5440	Maluku Utara	Mow	(OC-145)
5441	Maluku Utara	Muari	OC-145
5442	Maluku Utara	Muiliyk	OC-145
5443	Maluku Utara	Muor	OC-145
5444	Maluku Utara	Musaleile	(OC-145)
5445	Maluku Utara	Muturlamoko	(OC-145)
5446	Maluku Utara	Mutyel	(OC-145)
5447	Maluku Utara	Nahangoho, Nusa	(OC-076)
5448	Maluku Utara	Nahia, Nusa	(OC-076)
5449	Maluku Utara	Nanas (Halmahera Barat)	(OC-145)
5450	Maluku Utara	Nanas (Halmahera Selatan - Bacan Barat Utara)	(OC-145)
5451	Maluku Utara	Nanas (Halmahera Selatan - Bacan Barat)	(OC-145)
5452	Maluku Utara	Nanas (Halmahera Selatan - Gane Barat)	(OC-145)
5453	Maluku Utara	Nanas (Halmahera Selatan - Kayoa)	(OC-145)
5454	Maluku Utara	Nanas (Halmahera Selatan - Kepulauan Joronga)	(OC-145)
5455	Maluku Utara	Nanas Besar (Halmahera Selatan)	(OC-145)
5456	Maluku Utara	Nanas Kecil (Halmahera Selatan)	(OC-145)
5457	Maluku Utara	Nanasi	(OC-076)
5458	Maluku Utara	Nangbehang	(OC-076)
5459	Maluku Utara	Nanoang	(OC-145)
5460	Maluku Utara	Natolu, Nusa	(OC-076)
5461	Maluku Utara	Nau, Pas	(OC-076)
5462	Maluku Utara	Ndaluma	(OC-076)
5463	Maluku Utara	Nenas (Halmahera Selatan)	(OC-145)
5464	Maluku Utara	Nenas (Halmahera Tengah)	(OC-145)
5465	Maluku Utara	Nenek	(OC-145)
5466	Maluku Utara	Ngahangaha, Nusa	(OC-076)
5467	Maluku Utara	Ngaimadodera (Halmahera Barat)	(OC-145)
5468	Maluku Utara	Ngaimadodera (Halmahera Selatan - Bacan Barat)	(OC-145)
5469	Maluku Utara	Ngaimadodera (Halmahera Selatan - Gane Timur Selatan)	(OC-145)
5470	Maluku Utara	Ngaimadodera Besar	(OC-145)
5471	Maluku Utara	Ngaimadodera Kecil	(OC-145)
5472	Maluku Utara	Ngelengele Besar	(OC-145)
5473	Maluku Utara	Ngelengele Kecil	(OC-145)
5474	Maluku Utara	Nikiwaha	(OC-145)
5475	Maluku Utara	Nini	(OC-076)
5476	Maluku Utara	Nui, Pas	(OC-076)
5477	Maluku Utara	Nusababula	(OC-145)
5478	Maluku Utara	Nusadeket (Halmahera Selatan - Bacan Barat)	(OC-145)
5479	Maluku Utara	Nusadeket (Halmahera Selatan - Kep. Batang Loman)	(OC-145)
5480	Maluku Utara	Nusara	(OC-145)
5481	Maluku Utara	Nusasaga	(OC-145)
5482	Maluku Utara	Nusauwa	(OC-145)
5483	Maluku Utara	Nuvanini	(OC-076)
5484	Maluku Utara	Nyaolako	(OC-145)
5485	Maluku Utara	Nyaregilamagorangofa	(OC-145)
5486	Maluku Utara	Obi (Halmahera Selatan)	OC-222
5487	Maluku Utara	Obilatu	OC-222
5488	Maluku Utara	Obimayor	(OC-222)
5489	Maluku Utara	Ogono	(OC-145)

5490	Maluku Utara	Orangkaya	(OC-145)
5491	Maluku Utara	Ori	(OC-145)
5492	Maluku Utara	Oto (Halmahera Timur)	(OC-145)
5493	Maluku Utara	Padosa	(OC-145)
5494	Maluku Utara	Pagama	(OC-076)
5495	Maluku Utara	Pagar	(OC-145)
5496	Maluku Utara	Pakal	OC-145
5497	Maluku Utara	Pakalihang	(OC-076)
5498	Maluku Utara	Palele	(OC-145)
5499	Maluku Utara	Panamalesi	(OC-145)
5500	Maluku Utara	Pandara	(OC-076)
5501	Maluku Utara	Paniki (Halmahera Selatan - Kayoa)	(OC-145)
5502	Maluku Utara	Paniki (Halmahera Selatan - Obi Selatan)	(OC-222)
5503	Maluku Utara	Pao Besar	(OC-145)
5504	Maluku Utara	Pao Kecil	(OC-145)
5505	Maluku Utara	Parapara (Halmahera Timur)	(OC-145)
5506	Maluku Utara	Parapotang	(OC-145)
5507	Maluku Utara	Parapotang Kecil	(OC-145)
5508	Maluku Utara	Pashilamo	(OC-145)
5509	Maluku Utara	Pasitaka	(OC-145)
5510	Maluku Utara	Pasitofiri	(OC-145)
5511	Maluku Utara	Pawole	(OC-145)
5512	Maluku Utara	Pelo	(OC-145)
5513	Maluku Utara	Penghalang	(OC-145)
5514	Maluku Utara	Penghela	(OC-145)
5515	Maluku Utara	Peteworo	(OC-145)
5516	Maluku Utara	Pici	(OC-145)
5517	Maluku Utara	Pieng	(OC-145)
5518	Maluku Utara	Pigaraja	(OC-145)
5519	Maluku Utara	Pinangkara	(OC-145)
5520	Maluku Utara	Pippoda	(OC-145)
5521	Maluku Utara	Pisang (Halmahera Selatan)	(OC-222)
5522	Maluku Utara	Pisang Kecil	(OC-222)
5523	Maluku Utara	Piyai	(OC-145)
5524	Maluku Utara	Plan	(OC-145)
5525	Maluku Utara	Plum	(OC-145)
5526	Maluku Utara	Pogopogo	(OC-145)
5527	Maluku Utara	Pokal	(OC-145)
5528	Maluku Utara	Pombo (Halmahera Utara)	(OC-145)
5529	Maluku Utara	Pondakmadehe	(OC-145)
5530	Maluku Utara	Pontiana	(OC-145)
5531	Maluku Utara	Popaco	(OC-145)
5532	Maluku Utara	Popilo	(OC-145)
5533	Maluku Utara	Poroco	(OC-145)
5534	Maluku Utara	Proco	(OC-145)
5535	Maluku Utara	Puyu, Pas	(OC-076)
5536	Maluku Utara	Raha	(OC-145)
5537	Maluku Utara	Raja (Halmahera Utara)	(OC-145)
5538	Maluku Utara	Raja (Tidore Kep.)	(OC-145)
5539	Maluku Utara	Rangaranga (Halmahera Selatan - Gane Timur Selatan)	(OC-145)
5540	Maluku Utara	Rangaranga (Halmahera Selatan - Kepulauan Joronga)	(OC-145)
5541	Maluku Utara	Rangaranga (Halmahera Utara)	(OC-145)
5542	Maluku Utara	Rangaranga Kecil	(OC-145)
5543	Maluku Utara	Rarangane	(OC-145)
5544	Maluku Utara	Rasni	(OC-145)
5545	Maluku Utara	Ratomagogule	(OC-145)
5546	Maluku Utara	Rau	OC-145
5547	Maluku Utara	Rica	(OC-145)
5548	Maluku Utara	Roni	(OC-145)
5549	Maluku Utara	Ruberube	(OC-145)
5550	Maluku Utara	Rukiruki	(OC-145)

5551	Maluku Utara	Sabatang	(OC-145)
5552	Maluku Utara	Sabitua	(OC-145)
5553	Maluku Utara	Sabol (Halmahera Barat)	(OC-145)
5554	Maluku Utara	Sabubu	(OC-145)
5555	Maluku Utara	Sai	(OC-145)
5556	Maluku Utara	Sain	(OC-145)
5557	Maluku Utara	Sakitang	(OC-145)
5558	Maluku Utara	Salabete	(OC-145)
5559	Maluku Utara	Salahummaide	(OC-145)
5560	Maluku Utara	Salaka (Halmahera Barat)	(OC-145)
5561	Maluku Utara	Salangadeke	(OC-145)
5562	Maluku Utara	Sali Besar	(OC-145)
5563	Maluku Utara	Sali Kecil	(OC-145)
5564	Maluku Utara	Salimongo	(OC-145)
5565	Maluku Utara	Salintang	(OC-145)
5566	Maluku Utara	Salipogot	(OC-145)
5567	Maluku Utara	Salo	(OC-145)
5568	Maluku Utara	Samadang Besar	(OC-076)
5569	Maluku Utara	Samadang Kecil	(OC-076)
5570	Maluku Utara	Sambiki	(OC-222)
5571	Maluku Utara	Saminyamau	(OC-145)
5572	Maluku Utara	Samo	(OC-145)
5573	Maluku Utara	Sandiri	(OC-222)
5574	Maluku Utara	Sang	(OC-145)
5575	Maluku Utara	Saniaman	(OC-076)
5576	Maluku Utara	Sapang	(OC-145)
5577	Maluku Utara	Sapi	(OC-145)
5578	Maluku Utara	Sarang (Halmahera Utara)	(OC-145)
5579	Maluku Utara	Sarangburung (Halmahera Selatan)	(OC-145)
5580	Maluku Utara	Sarawaki	(OC-145)
5581	Maluku Utara	Sarawaki Kecil	(OC-145)
5582	Maluku Utara	Sarawaki Selatan	(OC-145)
5583	Maluku Utara	Sarawaki Tengah	(OC-145)
5584	Maluku Utara	Saridaun	(OC-145)
5585	Maluku Utara	Sayafi	OC-145
5586	Maluku Utara	Sayang (Halmahera Selatan)	(OC-145)
5587	Maluku Utara	Seal	(OC-145)
5588	Maluku Utara	Sebawaho	(OC-145)
5589	Maluku Utara	Sedeng (Halmahera Selatan)	(OC-145)
5590	Maluku Utara	Sedeng (Halmahera Utara)	(OC-145)
5591	Maluku Utara	Sedengmagura	(OC-145)
5592	Maluku Utara	Seho	OC-076
5593	Maluku Utara	Sele	(OC-145)
5594	Maluku Utara	Seleoibabaoro	(OC-145)
5595	Maluku Utara	Selong	(OC-076)
5596	Maluku Utara	Selweme	(OC-145)
5597	Maluku Utara	Sentari Besar	(OC-222)
5598	Maluku Utara	Sentari Kecil	(OC-222)
5599	Maluku Utara	Sepatu (Halmahera Selatan)	(OC-145)
5600	Maluku Utara	Sibu	(OC-145)
5601	Maluku Utara	Sidanga	(OC-145)
5602	Maluku Utara	Sidua Barat	(OC-145)
5603	Maluku Utara	Sidua Timur	(OC-145)
5604	Maluku Utara	Siduakakus	(OC-145)
5605	Maluku Utara	Siko	(OC-145)
5606	Maluku Utara	Silaiyang / Kekik	OC-222
5607	Maluku Utara	Silaiyang Kecil	(OC-222)
5608	Maluku Utara	Singgah	(OC-145)
5609	Maluku Utara	Siokona	(OC-145)
5610	Maluku Utara	Sipongo	(OC-145)
5611	Maluku Utara	Sisir Ici	(OC-145)

5612	Maluku Utara	Sisir Lamo	(OC-145)
5613	Maluku Utara	Sloton	(OC-145)
5614	Maluku Utara	So	(OC-145)
5615	Maluku Utara	Sogilaga	(OC-145)
5616	Maluku Utara	Soki	(OC-145)
5617	Maluku Utara	Solobe	(OC-145)
5618	Maluku Utara	Somamaho	(OC-145)
5619	Maluku Utara	Someng Sili	(OC-145)
5620	Maluku Utara	Songara	(OC-222)
5621	Maluku Utara	Sonyiha	(OC-145)
5622	Maluku Utara	Sosara	(OC-145)
5623	Maluku Utara	Sosara Kecil	(OC-145)
5624	Maluku Utara	Sosepe	(OC-145)
5625	Maluku Utara	Sosepe Kecil	(OC-145)
5626	Maluku Utara	Sosota	(OC-145)
5627	Maluku Utara	Sulabesi	OC-076
5628	Maluku Utara	Sulu	(OC-145)
5629	Maluku Utara	Sumsum	(OC-145)
5630	Maluku Utara	Sunam	(OC-145)
5631	Maluku Utara	Suwedi	(OC-145)
5632	Maluku Utara	Suwengko	(OC-145)
5633	Maluku Utara	Swedi	(OC-145)
5634	Maluku Utara	Swedi Kecil	(OC-145)
5635	Maluku Utara	Swedi Tengah	(OC-145)
5636	Maluku Utara	Tabailenge, Gura	(OC-145)
5637	Maluku Utara	Tabalang	(OC-076)
5638	Maluku Utara	Tabanusang	(OC-076)
5639	Maluku Utara	Tabatukunu	(OC-145)
5640	Maluku Utara	Tabila	(OC-076)
5641	Maluku Utara	Tabisasu	(OC-145)
5642	Maluku Utara	Tabo Selatan	(OC-145)
5643	Maluku Utara	Tabo Utara	(OC-145)
5644	Maluku Utara	Tabulu, Pas	(OC-076)
5645	Maluku Utara	Tagalaya	(OC-145)
5646	Maluku Utara	Tagetage	(OC-145)
5647	Maluku Utara	Taher (Halmahera Selatan)	(OC-222)
5648	Maluku Utara	Takou	(OC-145)
5649	Maluku Utara	Takurumagura	(OC-145)
5650	Maluku Utara	Talam Besar	(OC-145)
5651	Maluku Utara	Talam Kecil	(OC-145)
5652	Maluku Utara	Taliabu	OC-076
5653	Maluku Utara	Talimau	(OC-145)
5654	Maluku Utara	Tamako.	(OC-145)
5655	Maluku Utara	Tambeluk	(OC-145)
5656	Maluku Utara	Tamen	(OC-145)
5657	Maluku Utara	Tameti	(OC-145)
5658	Maluku Utara	Tamo	(OC-145)
5659	Maluku Utara	Tamodo	(OC-145)
5660	Maluku Utara	Tamotamo (Halmahera Selatan - Bacan Barat)	(OC-145)
5661	Maluku Utara	Tamotamo (Halmahera Selatan - Kayoa Barat)	(OC-145)
5662	Maluku Utara	Tamotamo (Halmahera Selatan - Kayoa)	(OC-145)
5663	Maluku Utara	Tamotamo (Halmahera Timur - Laloda Kepulauan)	(OC-145)
5664	Maluku Utara	Tamotamo (Halmahera Timur - Wasile Selatan)	(OC-145)
5665	Maluku Utara	Tanet	OC-145
5666	Maluku Utara	Tangaloli	(OC-145)
5667	Maluku Utara	Tanjopende	(OC-145)
5668	Maluku Utara	Tanjungbinara	(OC-145)
5669	Maluku Utara	Tanjunggaram Besar	(OC-145)
5670	Maluku Utara	Tanjunggaram Kecil	(OC-145)
5671	Maluku Utara	Tanutanu	(OC-145)
5672	Maluku Utara	Tapa	(OC-145)

5673	Maluku Utara	Tapa Ici	(OC-145)
5674	Maluku Utara	Tapat	OC-222
5675	Maluku Utara	Tapau Kali	(OC-145)
5676	Maluku Utara	Tapau Pial	(OC-145)
5677	Maluku Utara	Tapaya Ici	(OC-145)
5678	Maluku Utara	Tapaya Lamo	(OC-145)
5679	Maluku Utara	Tapiola	(OC-222)
5680	Maluku Utara	Tarnana	(OC-145)
5681	Maluku Utara	Tatamo	(OC-145)
5682	Maluku Utara	Tautauwisahe	(OC-145)
5683	Maluku Utara	Tawa Besar	(OC-222)
5684	Maluku Utara	Tawa Kecil	(OC-222)
5685	Maluku Utara	Tawabi (Halmahera Selatan - Bacan Barat)	(OC-145)
5686	Maluku Utara	Tawabi (Halmahera Selatan - Kayoa)	(OC-145)
5687	Maluku Utara	Tawabi (Halmahera Selatan - Kepulauan Joronga)	(OC-145)
5688	Maluku Utara	Tawabi Besar	(OC-145)
5689	Maluku Utara	Tawabi Ici	(OC-145)
5690	Maluku Utara	Tawabi Kecil	(OC-145)
5691	Maluku Utara	Tawale Besar	(OC-145)
5692	Maluku Utara	Tawale Kecil	(OC-145)
5693	Maluku Utara	Tawang	(OC-145)
5694	Maluku Utara	Telor (Halmahera Selatan - Kepulauan Joronga)	(OC-145)
5695	Maluku Utara	Telor (Halmahera Selatan - Obi Barat)	(OC-222)
5696	Maluku Utara	Telor Kecil	(OC-145)
5697	Maluku Utara	Temo	(OC-145)
5698	Maluku Utara	Temomadofa	(OC-145)
5699	Maluku Utara	Temomadofa Kecil	(OC-145)
5700	Maluku Utara	Tenga (Kep. Sula)	(OC-076)
5701	Maluku Utara	Tengtong	(OC-145)
5702	Maluku Utara	Teripang	(OC-145)
5703	Maluku Utara	Teripang, Pas	(OC-076)
5704	Maluku Utara	Ternate (Ternate)	OC-145
5705	Maluku Utara	Tete	(OC-145)
5706	Maluku Utara	Tidore	OC-145
5707	Maluku Utara	Timlis	(OC-145)
5708	Maluku Utara	Timlonga	(OC-145)
5709	Maluku Utara	Tingmadoto	(OC-145)
5710	Maluku Utara	Tira (Halmahera Barat)	(OC-145)
5711	Maluku Utara	Tito	(OC-145)
5712	Maluku Utara	To.	(OC-145)
5713	Maluku Utara	Tobabi	(OC-076)
5714	Maluku Utara	Tobalai	OC-222
5715	Maluku Utara	Tobotobo Kecil	(OC-145)
5716	Maluku Utara	Todoku (Halmahera Selatan - Gane Timur Selatan)	(OC-145)
5717	Maluku Utara	Todoku (Halmahera Selatan - Kep Joronga)	(OC-145)
5718	Maluku Utara	Toduku	(OC-145)
5719	Maluku Utara	Tofuwidi	(OC-145)
5720	Maluku Utara	Tolonuu	OC-145
5721	Maluku Utara	Tomakomafatu	(OC-145)
5722	Maluku Utara	Tonghaya	(OC-076)
5723	Maluku Utara	Totolaka Besar	(OC-145)
5724	Maluku Utara	Totolaka Kecil	(OC-145)
5725	Maluku Utara	Towabi Kecil	(OC-145)
5726	Maluku Utara	Tuada (Halmahera Selatan - Bacan Barat)	(OC-145)
5727	Maluku Utara	Tuada (Halmahera Selatan - Kayoa Selatan)	(OC-145)
5728	Maluku Utara	Tuanane (Halmahera Utara - Laloda Kepulauan)	(OC-145)
5729	Maluku Utara	Tuanane (Halmahera Utara - Morotai Selatan Barat)	(OC-145)
5730	Maluku Utara	Tuapen	(OC-145)
5731	Maluku Utara	Tuapen Selatan	(OC-145)
5732	Maluku Utara	Tuapen Utara	(OC-145)
5733	Maluku Utara	Tudu	(OC-145)

5734	Maluku Utara	Tuduku	(OC-145)
5735	Maluku Utara	Tufure	(OC-145)
5736	Maluku Utara	Tui, Pas	(OC-076)
5737	Maluku Utara	Tulang (Halmahera Utara)	(OC-145)
5738	Maluku Utara	Tuma	(OC-145)
5739	Maluku Utara	Tungusumu	(OC-145)
5740	Maluku Utara	Tuotuo	(OC-145)
5741	Maluku Utara	Tuputupu	(OC-145)
5742	Maluku Utara	Turi, Pas	(OC-076)
5743	Maluku Utara	Tusa	(OC-222)
5744	Maluku Utara	Tutu	(OC-145)
5745	Maluku Utara	Tutubuli	(OC-145)
5746	Maluku Utara	Uboubo (Halmahera Selatan - Kayoa)	(OC-145)
5747	Maluku Utara	Uboubo (Halmahera Selatan - Obi Barat)	(OC-222)
5748	Maluku Utara	Uboubo Besar	(OC-145)
5749	Maluku Utara	Uboubo Kecil	(OC-145)
5750	Maluku Utara	Umbur	(OC-145)
5751	Maluku Utara	Umbur Kecil	(OC-145)
5752	Maluku Utara	Ustel	(OC-145)
5753	Maluku Utara	Uta	OC-145
5754	Maluku Utara	Wadui	(OC-145)
5755	Maluku Utara	Wagali	(OC-145)
5756	Maluku Utara	Waidoba	(OC-145)
5757	Maluku Utara	Wailoro Besar	(OC-145)
5758	Maluku Utara	Wailoro Kecil	(OC-145)
5759	Maluku Utara	Waindi Besar	(OC-145)
5760	Maluku Utara	Waindi Kecil	(OC-145)
5761	Maluku Utara	Waitenger	(OC-222)
5762	Maluku Utara	Wakamangkuni Selatan	(OC-076)
5763	Maluku Utara	Wakamangkuni Utara	(OC-076)
5764	Maluku Utara	Waringin	(OC-145)
5765	Maluku Utara	Wayatim	(OC-145)
5766	Maluku Utara	Weilon	(OC-145)
5767	Maluku Utara	Witimdi	(OC-145)
5768	Maluku Utara	Woda	(OC-145)
5769	Maluku Utara	Woka (Halmahera Selatan - Kep. Joronga)	(OC-145)
5770	Maluku Utara	Woka (Halmahera Selatan - Obi)	(OC-222)
5771	Maluku Utara	Wor	(OC-145)
5772	Maluku Utara	Yagi	(OC-145)
5773	Maluku Utara	Yefi	(OC-145)
5774	Maluku Utara	Yoi	(OC-145)
5775	Maluku Utara	Yoyok	(OC-145)
5776	Maluku Utara	Zadrak	(OC-145)
5777	Nanggroe Aceh Darussalam	Aluenireh Barat	(OC-245)
5778	Nanggroe Aceh Darussalam	Aluenireh Timur	(OC-245)
5779	Nanggroe Aceh Darussalam	Amad Rangmanyang	(OC-245)
5780	Nanggroe Aceh Darussalam	Arafulu	(OC-270)
5781	Nanggroe Aceh Darussalam	Asok	(OC-245)
5782	Nanggroe Aceh Darussalam	Asu (Simeulue)	(OC-270)
5783	Nanggroe Aceh Darussalam	Baaloen	(OC-245)
5784	Nanggroe Aceh Darussalam	Babi (Simeulue - Simeulue Timur)	(OC-270)
5785	Nanggroe Aceh Darussalam	Babi (Simeulue - Teupah Selatan)	OC-270
5786	Nanggroe Aceh Darussalam	Baguk (Aceh Singkil)	(OC-245)
5787	Nanggroe Aceh Darussalam	Balai (Aceh Singkil)	(OC-245)
5788	Nanggroe Aceh Darussalam	Balok	(OC-270)
5789	Nanggroe Aceh Darussalam	Balong	(OC-245)
5790	Nanggroe Aceh Darussalam	Balung	(OC-270)
5791	Nanggroe Aceh Darussalam	Bangkaru	OC-270
5792	Nanggroe Aceh Darussalam	Baronik	(OC-245)
5793	Nanggroe Aceh Darussalam	Batee	(OC-245)
5794	Nanggroe Aceh Darussalam	Bateebeukah	(OC-245)

5795	Nanggroe Aceh Darussalam	Bateeburouk	(OC-245)
5796	Nanggroe Aceh Darussalam	Bateecut	(OC-245)
5797	Nanggroe Aceh Darussalam	Bateedua Selatan	(OC-245)
5798	Nanggroe Aceh Darussalam	Bateedua Utara	(OC-245)
5799	Nanggroe Aceh Darussalam	Bateeleblah	(OC-245)
5800	Nanggroe Aceh Darussalam	Bateeleegajah	(OC-245)
5801	Nanggroe Aceh Darussalam	Bateelumpat	(OC-245)
5802	Nanggroe Aceh Darussalam	Bateepantee Lhok Nga	(OC-245)
5803	Nanggroe Aceh Darussalam	Bateepenjaba	(OC-245)
5804	Nanggroe Aceh Darussalam	Bateeperling	(OC-245)
5805	Nanggroe Aceh Darussalam	Bateerayeuk	(OC-245)
5806	Nanggroe Aceh Darussalam	Bateerigah	(OC-245)
5807	Nanggroe Aceh Darussalam	Bateetamon Rayeuk	(OC-245)
5808	Nanggroe Aceh Darussalam	Bateetamon Selatan	(OC-245)
5809	Nanggroe Aceh Darussalam	Bateetamon Tengah	(OC-245)
5810	Nanggroe Aceh Darussalam	Bateetamon Utara	(OC-245)
5811	Nanggroe Aceh Darussalam	Bateetutong	(OC-245)
5812	Nanggroe Aceh Darussalam	Bateeujong Lhok Paro	(OC-245)
5813	Nanggroe Aceh Darussalam	Bateeujong Lhok Tuleot	(OC-245)
5814	Nanggroe Aceh Darussalam	Batubangkaru	(OC-245)
5815	Nanggroe Aceh Darussalam	Batuberlayar (Simeulue)	(OC-270)
5816	Nanggroe Aceh Darussalam	Batuberlayar Kecil	(OC-270)
5817	Nanggroe Aceh Darussalam	Batukapal (Aceh Selatan)	(OC-245)
5818	Nanggroe Aceh Darussalam	Batulah Selatan	(OC-245)
5819	Nanggroe Aceh Darussalam	Batulah Tengah	(OC-245)
5820	Nanggroe Aceh Darussalam	Batulah Utara	(OC-245)
5821	Nanggroe Aceh Darussalam	Batulanting	(OC-245)
5822	Nanggroe Aceh Darussalam	Batutunggal (Aceh Selatan)	(OC-245)
5823	Nanggroe Aceh Darussalam	Bekhu	(OC-245)
5824	Nanggroe Aceh Darussalam	Benar	(OC-270)
5825	Nanggroe Aceh Darussalam	Benggala	(OC-245)
5826	Nanggroe Aceh Darussalam	Besingtinggi	(OC-245)
5827	Nanggroe Aceh Darussalam	Biawak (Aceh Singkil)	(OC-245)
5828	Nanggroe Aceh Darussalam	Birahan	(OC-245)
5829	Nanggroe Aceh Darussalam	Blekoh	(OC-245)
5830	Nanggroe Aceh Darussalam	Breuh	OC-245
5831	Nanggroe Aceh Darussalam	Buaya (Aceh Singkil)	(OC-245)
5832	Nanggroe Aceh Darussalam	Buluhcarak	(OC-245)
5833	Nanggroe Aceh Darussalam	Bunta	(OC-245)
5834	Nanggroe Aceh Darussalam	Burok	(OC-245)
5835	Nanggroe Aceh Darussalam	Busung (Pidie)	(OC-245)
5836	Nanggroe Aceh Darussalam	Busung Besar	(OC-245)
5837	Nanggroe Aceh Darussalam	Busung Kecil	(OC-245)
5838	Nanggroe Aceh Darussalam	Cemara	(OC-245)
5839	Nanggroe Aceh Darussalam	Cut	(OC-245)
5840	Nanggroe Aceh Darussalam	Deli (Simeulue)	(OC-270)
5841	Nanggroe Aceh Darussalam	Deudap	(OC-245)
5842	Nanggroe Aceh Darussalam	Dua (Aceh Singkil)	(OC-245)
5843	Nanggroe Aceh Darussalam	Dua Gadang	(OC-270)
5844	Nanggroe Aceh Darussalam	Dua Ketek	(OC-270)
5845	Nanggroe Aceh Darussalam	Enggang	(OC-245)
5846	Nanggroe Aceh Darussalam	Falu	(OC-270)
5847	Nanggroe Aceh Darussalam	Gailaulo	(OC-270)
5848	Nanggroe Aceh Darussalam	Gaimiteum	(OC-270)
5849	Nanggroe Aceh Darussalam	Gepon Cut	(OC-245)
5850	Nanggroe Aceh Darussalam	Gepon Selatan	(OC-245)
5851	Nanggroe Aceh Darussalam	Gepon Tengah	(OC-245)
5852	Nanggroe Aceh Darussalam	Geruguh	(OC-245)
5853	Nanggroe Aceh Darussalam	Geupon	(OC-245)
5854	Nanggroe Aceh Darussalam	Gosongsungaibelah	(OC-245)
5855	Nanggroe Aceh Darussalam	Gosongtelaga	(OC-245)

5856	Nanggroe Aceh Darussalam	Grik	(OC-270)
5857	Nanggroe Aceh Darussalam	Ikumanek	(OC-245)
5858	Nanggroe Aceh Darussalam	Ina	(OC-270)
5859	Nanggroe Aceh Darussalam	Inakuri	(OC-245)
5860	Nanggroe Aceh Darussalam	Jabijabi	(OC-245)
5861	Nanggroe Aceh Darussalam	Jawijawi (Aceh Singkil)	(OC-245)
5862	Nanggroe Aceh Darussalam	Jawijawi (Simeulue)	(OC-270)
5863	Nanggroe Aceh Darussalam	Jeuroh	(OC-245)
5864	Nanggroe Aceh Darussalam	Kapal Kecik	(OC-245)
5865	Nanggroe Aceh Darussalam	Kayee	(OC-245)
5866	Nanggroe Aceh Darussalam	Keder	(OC-245)
5867	Nanggroe Aceh Darussalam	Keluang (Aceh Jaya)	(OC-245)
5868	Nanggroe Aceh Darussalam	Kerisek	(OC-245)
5869	Nanggroe Aceh Darussalam	Keureusek	(OC-245)
5870	Nanggroe Aceh Darussalam	Khalakhala	(OC-270)
5871	Nanggroe Aceh Darussalam	Khek	(OC-245)
5872	Nanggroe Aceh Darussalam	Kilangan	(OC-245)
5873	Nanggroe Aceh Darussalam	Klah	(OC-245)
5874	Nanggroe Aceh Darussalam	Kreueh	(OC-245)
5875	Nanggroe Aceh Darussalam	Kuala Ketek	(OC-270)
5876	Nanggroe Aceh Darussalam	Kuala Ketek Utara	(OC-270)
5877	Nanggroe Aceh Darussalam	Kualagenting	(OC-245)
5878	Nanggroe Aceh Darussalam	Kualakepeng Kedep	(OC-245)
5879	Nanggroe Aceh Darussalam	Kualakepeng Mbelen	(OC-245)
5880	Nanggroe Aceh Darussalam	Kualapenaga	(OC-245)
5881	Nanggroe Aceh Darussalam	Ladangbisik	(OC-245)
5882	Nanggroe Aceh Darussalam	Lambudung	(OC-245)
5883	Nanggroe Aceh Darussalam	Lamun	(OC-245)
5884	Nanggroe Aceh Darussalam	Lapan Gadang	(OC-270)
5885	Nanggroe Aceh Darussalam	Lasawun	(OC-245)
5886	Nanggroe Aceh Darussalam	Lasia	(OC-270)
5887	Nanggroe Aceh Darussalam	Laurek	(OC-245)
5888	Nanggroe Aceh Darussalam	Leukon	(OC-270)
5889	Nanggroe Aceh Darussalam	Linau (Aceh Singkil)	(OC-245)
5890	Nanggroe Aceh Darussalam	Linggam	(OC-270)
5891	Nanggroe Aceh Darussalam	Lipan (Aceh Jaya)	(OC-245)
5892	Nanggroe Aceh Darussalam	Looh	(OC-245)
5893	Nanggroe Aceh Darussalam	Lungkap Cut	(OC-245)
5894	Nanggroe Aceh Darussalam	Madang	(OC-245)
5895	Nanggroe Aceh Darussalam	Madangkati	(OC-245)
5896	Nanggroe Aceh Darussalam	Makameng	(OC-245)
5897	Nanggroe Aceh Darussalam	Malelo	(OC-245)
5898	Nanggroe Aceh Darussalam	Mane	(OC-245)
5899	Nanggroe Aceh Darussalam	Mangki	(OC-245)
5900	Nanggroe Aceh Darussalam	Matahari	(OC-245)
5901	Nanggroe Aceh Darussalam	Mbelen	(OC-245)
5902	Nanggroe Aceh Darussalam	Melila	(OC-245)
5903	Nanggroe Aceh Darussalam	Mincau	(OC-270)
5904	Nanggroe Aceh Darussalam	Muarapea	(OC-245)
5905	Nanggroe Aceh Darussalam	Nago	(OC-245)
5906	Nanggroe Aceh Darussalam	Nasi	(OC-245)
5907	Nanggroe Aceh Darussalam	Nebukserdang	(OC-245)
5908	Nanggroe Aceh Darussalam	Nibung (Aceh Singkil)	(OC-245)
5909	Nanggroe Aceh Darussalam	Orongan	(OC-245)
5910	Nanggroe Aceh Darussalam	Pabandah	(OC-245)
5911	Nanggroe Aceh Darussalam	Pabisi (Aceh Singkil)	(OC-245)
5912	Nanggroe Aceh Darussalam	Palambak Besar	(OC-270)
5913	Nanggroe Aceh Darussalam	Palambak Kecil	(OC-270)
5914	Nanggroe Aceh Darussalam	Paling	(OC-245)
5915	Nanggroe Aceh Darussalam	Panjang (Aceh Singkil)	(OC-245)
5916	Nanggroe Aceh Darussalam	Panjang (Alafan)	(OC-270)

5917	Nanggroe Aceh Darussalam	Panjang (Simeulue Barat)	(OC-270)
5918	Nanggroe Aceh Darussalam	Panjang (Simeulue Timur)	(OC-270)
5919	Nanggroe Aceh Darussalam	Panjang Kecil (Simeulue)	(OC-270)
5920	Nanggroe Aceh Darussalam	Pasi (Aceh Jaya)	(OC-245)
5921	Nanggroe Aceh Darussalam	Pasirterandam	(OC-245)
5922	Nanggroe Aceh Darussalam	Pasitangah	(OC-245)
5923	Nanggroe Aceh Darussalam	Pegasih	(OC-245)
5924	Nanggroe Aceh Darussalam	Pelambak Besar	(OC-245)
5925	Nanggroe Aceh Darussalam	Pelambak Kecil	(OC-245)
5926	Nanggroe Aceh Darussalam	Pemuka	(OC-245)
5927	Nanggroe Aceh Darussalam	Penasi/Dedap	OC-245
5928	Nanggroe Aceh Darussalam	Penerusan Selatan	(OC-245)
5929	Nanggroe Aceh Darussalam	Penerusan Utara	(OC-245)
5930	Nanggroe Aceh Darussalam	Penjaba Besar	(OC-245)
5931	Nanggroe Aceh Darussalam	Penjaba Kecil	(OC-245)
5932	Nanggroe Aceh Darussalam	Penyu (Simeulue)	(OC-270)
5933	Nanggroe Aceh Darussalam	Perling Cut Barat	(OC-245)
5934	Nanggroe Aceh Darussalam	Perling Cut Timur	(OC-245)
5935	Nanggroe Aceh Darussalam	Perling Rayeuk	(OC-245)
5936	Nanggroe Aceh Darussalam	Pinang (Aceh Singkil)	(OC-245)
5937	Nanggroe Aceh Darussalam	Pinang (Simeulue)	(OC-270)
5938	Nanggroe Aceh Darussalam	Pingi	(OC-245)
5939	Nanggroe Aceh Darussalam	Pisang (Aceh Singkil)	(OC-245)
5940	Nanggroe Aceh Darussalam	Pulausekai	(OC-245)
5941	Nanggroe Aceh Darussalam	Pusoeng	(OC-245)
5942	Nanggroe Aceh Darussalam	Pusongcium	(OC-245)
5943	Nanggroe Aceh Darussalam	Pusongketapang	(OC-245)
5944	Nanggroe Aceh Darussalam	Ragorago	(OC-245)
5945	Nanggroe Aceh Darussalam	Rangit Besar	(OC-245)
5946	Nanggroe Aceh Darussalam	Rangit Kecil	(OC-245)
5947	Nanggroe Aceh Darussalam	Rawa Cut	(OC-245)
5948	Nanggroe Aceh Darussalam	Rawa Rayeuk	(OC-245)
5949	Nanggroe Aceh Darussalam	Raya (Aceh Jaya)	(OC-245)
5950	Nanggroe Aceh Darussalam	Reusam	OC-270
5951	Nanggroe Aceh Darussalam	Rigah	(OC-245)
5952	Nanggroe Aceh Darussalam	Rondo (Sabang)	(OC-245)
5953	Nanggroe Aceh Darussalam	Rondo Selatan	(OC-245)
5954	Nanggroe Aceh Darussalam	Rubi	(OC-245)
5955	Nanggroe Aceh Darussalam	Rubiah (Sabang)	(OC-245)
5956	Nanggroe Aceh Darussalam	Rukui	(OC-245)
5957	Nanggroe Aceh Darussalam	Rungpao	(OC-245)
5958	Nanggroe Aceh Darussalam	Rusa (Aceh Besar)	(OC-245)
5959	Nanggroe Aceh Darussalam	Sagusagu	(OC-245)
5960	Nanggroe Aceh Darussalam	Salaut Besar	(OC-270)
5961	Nanggroe Aceh Darussalam	Salaut Kecil	(OC-270)
5962	Nanggroe Aceh Darussalam	Samardua	(OC-245)
5963	Nanggroe Aceh Darussalam	Samut (Aceh Singkil)	(OC-245)
5964	Nanggroe Aceh Darussalam	Sanglat	(OC-245)
5965	Nanggroe Aceh Darussalam	Saranggantong	(OC-245)
5966	Nanggroe Aceh Darussalam	Saranglu	(OC-245)
5967	Nanggroe Aceh Darussalam	Sarok (Aceh Singkil)	(OC-245)
5968	Nanggroe Aceh Darussalam	Sarok (Simeulue)	(OC-270)
5969	Nanggroe Aceh Darussalam	Sarombang	(OC-245)
5970	Nanggroe Aceh Darussalam	Sayur	(OC-270)
5971	Nanggroe Aceh Darussalam	Sefelak	(OC-270)
5972	Nanggroe Aceh Darussalam	Selaut Besar	(OC-270)
5973	Nanggroe Aceh Darussalam	Seulako	(OC-245)
5974	Nanggroe Aceh Darussalam	Sialik	(OC-270)
5975	Nanggroe Aceh Darussalam	Siambongambong	(OC-270)
5976	Nanggroe Aceh Darussalam	Sianjai	(OC-245)
5977	Nanggroe Aceh Darussalam	Sidom	(OC-245)

5978	Nanggroe Aceh Darussalam	Sidom Besar	(OC-245)
5979	Nanggroe Aceh Darussalam	Sidom Kecil	(OC-245)
5980	Nanggroe Aceh Darussalam	Sikandang	(OC-245)
5981	Nanggroe Aceh Darussalam	Sikapek	(OC-245)
5982	Nanggroe Aceh Darussalam	Simanahah	(OC-270)
5983	Nanggroe Aceh Darussalam	Simeulue	OC-270
5984	Nanggroe Aceh Darussalam	Simeulue Cut	(OC-270)
5985	Nanggroe Aceh Darussalam	Simok	(OC-245)
5986	Nanggroe Aceh Darussalam	Sinanda	(OC-245)
5987	Nanggroe Aceh Darussalam	Siumat	(OC-270)
5988	Nanggroe Aceh Darussalam	Solokaceh	(OC-245)
5989	Nanggroe Aceh Darussalam	Subang	(OC-245)
5990	Nanggroe Aceh Darussalam	Sulang	(OC-270)
5991	Nanggroe Aceh Darussalam	Susi	(OC-270)
5992	Nanggroe Aceh Darussalam	Tabalah	(OC-245)
5993	Nanggroe Aceh Darussalam	Tabalau	(OC-245)
5994	Nanggroe Aceh Darussalam	Tabalo	(OC-245)
5995	Nanggroe Aceh Darussalam	Tailana	(OC-245)
5996	Nanggroe Aceh Darussalam	Talam (Simeulue)	(OC-270)
5997	Nanggroe Aceh Darussalam	Tambarat	(OC-245)
5998	Nanggroe Aceh Darussalam	Tanahtumbuh	(OC-245)
5999	Nanggroe Aceh Darussalam	Tanjungpinim	(OC-245)
6000	Nanggroe Aceh Darussalam	Tapuitapui	(OC-245)
6001	Nanggroe Aceh Darussalam	Telagatujoeh	(OC-245)
6002	Nanggroe Aceh Darussalam	Telukrumbia	(OC-245)
6003	Nanggroe Aceh Darussalam	Tengkorak (Aceh Besar)	(OC-245)
6004	Nanggroe Aceh Darussalam	Tengku	(OC-245)
6005	Nanggroe Aceh Darussalam	Tengkumeusa	(OC-245)
6006	Nanggroe Aceh Darussalam	Tengkuusman	(OC-245)
6007	Nanggroe Aceh Darussalam	Tepi	(OC-270)
6008	Nanggroe Aceh Darussalam	Teupah	(OC-270)
6009	Nanggroe Aceh Darussalam	Tiga Barat	(OC-270)
6010	Nanggroe Aceh Darussalam	Tiga Selatan (Simeulue)	(OC-270)
6011	Nanggroe Aceh Darussalam	Tiga Utara (Simeulue)	(OC-270)
6012	Nanggroe Aceh Darussalam	Tinggi (Simeulue)	(OC-270)
6013	Nanggroe Aceh Darussalam	TN1	(OC-245)
6014	Nanggroe Aceh Darussalam	TN2	(OC-245)
6015	Nanggroe Aceh Darussalam	TN3	(OC-270)
6016	Nanggroe Aceh Darussalam	Toko	(OC-270)
6017	Nanggroe Aceh Darussalam	Trumon	(OC-245)
6018	Nanggroe Aceh Darussalam	Tualang Kedep	(OC-245)
6019	Nanggroe Aceh Darussalam	Tualang Mbelen	(OC-245)
6020	Nanggroe Aceh Darussalam	Tuan (Aceh Besar)	(OC-245)
6021	Nanggroe Aceh Darussalam	Tuangku	OC-270
6022	Nanggroe Aceh Darussalam	Tufabete	(OC-270)
6023	Nanggroe Aceh Darussalam	Tufakei	(OC-270)
6024	Nanggroe Aceh Darussalam	Tugu (Aceh Singkil)	(OC-245)
6025	Nanggroe Aceh Darussalam	Tuloo	(OC-245)
6026	Nanggroe Aceh Darussalam	Tumae	(OC-245)
6027	Nanggroe Aceh Darussalam	Tupai (Simeulue)	(OC-270)
6028	Nanggroe Aceh Darussalam	Ujongbaroh	(OC-245)
6029	Nanggroe Aceh Darussalam	Ujongperleng	(OC-245)
6030	Nanggroe Aceh Darussalam	Ujongriting	(OC-245)
6031	Nanggroe Aceh Darussalam	Ujongsudhen	(OC-245)
6032	Nanggroe Aceh Darussalam	Ujungbatu (Aceh Singkil)	(OC-245)
6033	Nanggroe Aceh Darussalam	Ujunglolok	(OC-245)
6034	Nanggroe Aceh Darussalam	Uleegunong	(OC-245)
6035	Nanggroe Aceh Darussalam	Uu	(OC-245)
6036	Nanggroe Aceh Darussalam	Uuh	(OC-245)
6037	Nanggroe Aceh Darussalam	Weh	OC-245
6038	NTB	Air (Lombok Barat)	OC-150

6039	NTB	Amben (Lombok Barat)	(OC-150)
6040	NTB	Anak Ewok (Lombok Timur)	(OC-150)
6041	NTB	Anakanjan	(OC-150)
6042	NTB	Anakewok (Lombok Barat)	(OC-150)
6043	NTB	Anakewok (Lombok Tengah - Praya Barat)	(OC-150)
6044	NTB	Anakewok (Lombok Tengah - Pujut)	(OC-150)
6045	NTB	Areng	(OC-150)
6046	NTB	Asahan	(OC-150)
6047	NTB	Ayar Tawar	(OC-150)
6048	NTB	Baban	(OC-150)
6049	NTB	Bajo Kwangko	(OC-150)
6050	NTB	Bajopulau	(OC-150)
6051	NTB	Bakau (Sumbawa)	(OC-150)
6052	NTB	Baku	(OC-150)
6053	NTB	Balisamar	(OC-150)
6054	NTB	Banta	OC-150
6055	NTB	Barusu Nggelu	(OC-150)
6056	NTB	Batera	(OC-150)
6057	NTB	Batu (Lombok Timur)	(OC-150)
6058	NTB	Batu (Sumbawa)	(OC-150)
6059	NTB	Batu Dua	(OC-150)
6060	NTB	Batu Sai	(OC-150)
6061	NTB	Batu Sakulit	(OC-150)
6062	NTB	Batu Samarunding	(OC-150)
6063	NTB	Batubalong	(OC-150)
6064	NTB	Batubata	(OC-150)
6065	NTB	Batuberang	(OC-150)
6066	NTB	Batudaeng	(OC-150)
6067	NTB	Batukodek	(OC-150)
6068	NTB	Batumeneh	(OC-150)
6069	NTB	Batungebor	(OC-150)
6070	NTB	Batununjer	(OC-150)
6071	NTB	Batunyangkung	(OC-150)
6072	NTB	Batupayung (Lombok Tengah)	(OC-150)
6073	NTB	Batuputih (Sumbawa)	(OC-150)
6074	NTB	Baturea	(OC-150)
6075	NTB	Batutiung (Lombok Tengah)	(OC-150)
6076	NTB	Batuudu	(OC-150)
6077	NTB	Bedi	(OC-150)
6078	NTB	Bedil (Sumbawa)	(OC-150)
6079	NTB	Belang (Sumbawa Barat)	(OC-150)
6080	NTB	Belek	(OC-150)
6081	NTB	Bembek Belek	(OC-150)
6082	NTB	Bembek Kodek	(OC-150)
6083	NTB	Benes	(OC-150)
6084	NTB	Bidara / Pasaran (Lombok Timur)	(OC-150)
6085	NTB	Botak	(OC-150)
6086	NTB	Bulusadang	(OC-150)
6087	NTB	Bungin (Sumbawa)	OC-150
6088	NTB	Burung (Sumbawa)	(OC-150)
6089	NTB	Cangkir	(OC-150)
6090	NTB	Cina (Lombok Timur)	(OC-150)
6091	NTB	Dangar Ode	(OC-150)
6092	NTB	Dangar Rea	(OC-150)
6093	NTB	Dempu	(OC-150)
6094	NTB	Depi	(OC-150)
6095	NTB	Dewa	(OC-150)
6096	NTB	Dora	(OC-150)
6097	NTB	Dua Ode (Sumbawa Barat)	(OC-150)
6098	NTB	Dua Ode (Sumbawa)	(OC-150)
6099	NTB	Dua Rea (Sumbawa Barat)	(OC-150)

6100	NTB	Dua Rea (Sumbawa)	(OC-150)
6101	NTB	Fanda	(OC-150)
6102	NTB	Gede (Lombok Barat)	(OC-150)
6103	NTB	Genda'	(OC-150)
6104	NTB	Genenggeneng	(OC-150)
6105	NTB	Genting (Lombok Barat)	(OC-150)
6106	NTB	Gera	(OC-150)
6107	NTB	Giliwayang	(OC-150)
6108	NTB	Goleng	(OC-150)
6109	NTB	Grisngsingan	(OC-150)
6110	NTB	Gundi	(OC-150)
6111	NTB	Jelopang	(OC-150)
6112	NTB	Jonga	(OC-150)
6113	NTB	Kamara	(OC-150)
6114	NTB	Kambing (Bima)	(OC-150)
6115	NTB	Kambing (Sumbawa Barat)	(OC-150)
6116	NTB	Kapas (Sumbawa)	(OC-150)
6117	NTB	Karawo Na'e	(OC-150)
6118	NTB	Karawo To'i	(OC-150)
6119	NTB	Karii	(OC-150)
6120	NTB	Kaung	(OC-150)
6121	NTB	Kawu	(OC-150)
6122	NTB	Kebango	(OC-150)
6123	NTB	Kebo	(OC-150)
6124	NTB	Kedis	(OC-150)
6125	NTB	Kelat	(OC-150)
6126	NTB	Kele	(OC-150)
6127	NTB	Kenawa	(OC-150)
6128	NTB	Kerate	(OC-150)
6129	NTB	Kere (Lombok Barat)	(OC-150)
6130	NTB	Kere (Lombok Timur)	(OC-150)
6131	NTB	Ko'do	(OC-150)
6132	NTB	Kondo (Lombok Timur)	(OC-150)
6133	NTB	Kondo (Sumbawa)	(OC-150)
6134	NTB	Kramat (Sumbawa)	(OC-150)
6135	NTB	Kubur (Dompu)	(OC-150)
6136	NTB	Kuk	(OC-150)
6137	NTB	Laaji	(OC-150)
6138	NTB	Lampadana	(OC-150)
6139	NTB	Lampe	(OC-150)
6140	NTB	Lampu (Lombok Timur)	(OC-150)
6141	NTB	Langgudu	(OC-150)
6142	NTB	Lawang (Lombok Timur)	OC-150
6143	NTB	Lawang Anorawi	(OC-150)
6144	NTB	Lawang Anosiop	(OC-150)
6145	NTB	Layar (Lombok Barat)	(OC-150)
6146	NTB	Lemurai	(OC-150)
6147	NTB	Lereh	(OC-150)
6148	NTB	Liang (Sumbawa)	(OC-150)
6149	NTB	Limbu Na'e	(OC-150)
6150	NTB	Limbu To'i	(OC-150)
6151	NTB	Linus	(OC-150)
6152	NTB	Lipan (Sumbawa)	(OC-150)
6153	NTB	Lombok	OC-150
6154	NTB	Lontar	(OC-150)
6155	NTB	Maja (Dompu)	(OC-150)
6156	NTB	Maja (Sumbawa)	(OC-150)
6157	NTB	Malai Na'e	(OC-150)
6158	NTB	Malai To'i	(OC-150)
6159	NTB	Malang (Lombok Barat)	(OC-150)
6160	NTB	Mandiki	(OC-150)

6161	NTB	Mangkem Kaoq	(OC-150)
6162	NTB	Maringkik	(OC-150)
6163	NTB	Mbee	(OC-150)
6164	NTB	Mboko (Bima - Lambu)	(OC-150)
6165	NTB	Mboko (Bima - Sanggar)	(OC-150)
6166	NTB	Mbolo	(OC-150)
6167	NTB	Medang (Sumbawa)	OC-150
6168	NTB	Medas	(OC-150)
6169	NTB	Melayu	(OC-150)
6170	NTB	Meni	OC-150
6171	NTB	Meriam Lape	(OC-150)
6172	NTB	Meriam Ode	(OC-150)
6173	NTB	Meriam Rea	(OC-150)
6174	NTB	Mesero	(OC-150)
6175	NTB	Moyo	OC-150
6176	NTB	Na'e	(OC-150)
6177	NTB	Na'e Dompu	(OC-150)
6178	NTB	Naga Sumi	(OC-150)
6179	NTB	Namo	(OC-150)
6180	NTB	Nampar	(OC-150)
6181	NTB	Nanga (Bima)	(OC-150)
6182	NTB	Nangambai	(OC-150)
6183	NTB	Nanggu	OC-150
6184	NTB	Nciu	(OC-150)
6185	NTB	Ndoro Luhu	(OC-150)
6186	NTB	Ngali	(OC-150)
6187	NTB	Ngebor	(OC-150)
6188	NTB	Ntodo Na'e	(OC-150)
6189	NTB	Ntodo To'i	(OC-150)
6190	NTB	Ntosa	(OC-150)
6191	NTB	Nusa (Lombok Tengah)	(OC-150)
6192	NTB	Nuse (Lombok Timur)	(OC-150)
6193	NTB	Nyepak	(OC-150)
6194	NTB	Nyiurgading	(OC-150)
6195	NTB	Oipai	(OC-150)
6196	NTB	Paga	(OC-150)
6197	NTB	Panan	(OC-150)
6198	NTB	Panjang (Sumbawa)	(OC-150)
6199	NTB	Parabo	(OC-150)
6200	NTB	Paserang	(OC-150)
6201	NTB	Pasir (Lombok Timur)	(OC-150)
6202	NTB	Peka Na'e	(OC-150)
6203	NTB	Peka To'i	(OC-150)
6204	NTB	Pela (Bima)	(OC-150)
6205	NTB	Pelojangan	(OC-150)
6206	NTB	Penginang	(OC-150)
6207	NTB	Penihi	(OC-150)
6208	NTB	Perigi	(OC-150)
6209	NTB	Petagan	(OC-150)
6210	NTB	Petelu	(OC-150)
6211	NTB	Poh	(OC-150)
6212	NTB	Ponda	(OC-150)
6213	NTB	Prangga Da	(OC-150)
6214	NTB	Prangga Kaboro	(OC-150)
6215	NTB	Puahalima	(OC-150)
6216	NTB	Pu'du Na'e	(OC-150)
6217	NTB	Pu'du To'l	(OC-150)
6218	NTB	Pulautiga (Lombok Barat)	(OC-150)
6219	NTB	Puyen	(OC-150)
6220	NTB	Rajakepe	(OC-150)
6221	NTB	Rakit	OC-150

6222	NTB	Ranggo Belek	(OC-150)
6223	NTB	Ranggo Kodek	(OC-150)
6224	NTB	Rantung	(OC-150)
6225	NTB	Rarot	(OC-150)
6226	NTB	Rate	(OC-150)
6227	NTB	Rea	(OC-150)
6228	NTB	Rebu	(OC-150)
6229	NTB	Ree	(OC-150)
6230	NTB	Rengit (Lombok Barat)	(OC-150)
6231	NTB	Sakonci	(OC-150)
6232	NTB	Salunga	(OC-150)
6233	NTB	Sami'	(OC-150)
6234	NTB	Sangeang	OC-150
6235	NTB	Santigi (Dompu)	(OC-150)
6236	NTB	Santigi (Sumbawa)	(OC-150)
6237	NTB	Sarang (Lombok Barat)	(OC-150)
6238	NTB	Sarang (Sumbawa Barat)	(OC-150)
6239	NTB	Saringgit Dua	(OC-150)
6240	NTB	Saringgit Sai	(OC-150)
6241	NTB	Saroko	(OC-150)
6242	NTB	Satoe Na'e	(OC-150)
6243	NTB	Satoe To'i	(OC-150)
6244	NTB	Satonda	OC-150
6245	NTB	Sayaq	(OC-150)
6246	NTB	Sedarang	(OC-150)
6247	NTB	Sejangan	(OC-150)
6248	NTB	Selak	(OC-150)
6249	NTB	Senikan	(OC-150)
6250	NTB	Sepatang	(OC-150)
6251	NTB	Serise	(OC-150)
6252	NTB	Seroko	(OC-150)
6253	NTB	Sesai	(OC-150)
6254	NTB	Sido	(OC-150)
6255	NTB	Sipeno	(OC-150)
6256	NTB	Sobu Langgudu	(OC-150)
6257	NTB	Sobu Na'e	(OC-150)
6258	NTB	Sobu Sape	(OC-150)
6259	NTB	Sobu To'i	(OC-150)
6260	NTB	Solet	(OC-150)
6261	NTB	Sophialouisa	(OC-150)
6262	NTB	Sudak	(OC-150)
6263	NTB	Sulat	OC-150
6264	NTB	Sumbawa	OC-150
6265	NTB	Sunut	(OC-150)
6266	NTB	Sura (Bima)	(OC-150)
6267	NTB	Surak	(OC-150)
6268	NTB	Tanah Tanjung Lilin	(OC-150)
6269	NTB	Tando Nguwu Na'e	(OC-150)
6270	NTB	Tando Nguwu To'i	(OC-150)
6271	NTB	Tanggaombo	(OC-150)
6272	NTB	Tangkong	(OC-150)
6273	NTB	Tanjungdewa (Sumbawa)	(OC-150)
6274	NTB	Tapan	(OC-150)
6275	NTB	Taroa	(OC-150)
6276	NTB	Temudong	(OC-150)
6277	NTB	Tenar	(OC-150)
6278	NTB	Tengar	(OC-150)
6279	NTB	Tengek	(OC-150)
6280	NTB	Tepong	(OC-150)
6281	NTB	Torobero	(OC-150)
6282	NTB	Toropinunga	(OC-150)

6283	NTB	Toroserise	(OC-150)
6284	NTB	Torowamba	(OC-150)
6285	NTB	Trawangan	OC-150
6286	NTB	Ujungbatu (Lombok Tengah)	(OC-150)
6287	NTB	Ujungkecibing	(OC-150)
6288	NTB	Ular (Bima)	(OC-150)
6289	NTB	Ular (Lombok Barat)	(OC-150)
6290	NTB	Ular (Sumbawa Barat)	(OC-150)
6291	NTB	Uma Peka	(OC-150)
6292	NTB	Uwi (Bima)	(OC-150)
6293	NTB	Wadu	(OC-150)
6294	NTB	Wadufambo	(OC-150)
6295	NTB	Wadukalate	(OC-150)
6296	NTB	Wadukarente	(OC-150)
6297	NTB	Wadulembo Da	(OC-150)
6298	NTB	Wadulembo Do	(OC-150)
6299	NTB	Wadulembo Woha	(OC-150)
6300	NTB	Wadumandi	(OC-150)
6301	NTB	Wadumbee	(OC-150)
6302	NTB	Wadumbee Do	(OC-150)
6303	NTB	Wadumbee Woha	(OC-150)
6304	NTB	Wadumbolo (Bima - Lambu)	(OC-150)
6305	NTB	Wadumbolo (Bima - Monta)	(OC-150)
6306	NTB	Wadurange	(OC-150)
6307	NTB	Waduuwi Da	(OC-150)
6308	NTB	Waduuwi Do	(OC-150)
6309	NTB	Waduuwi Woha	(OC-150)
6310	NTB	Wane	(OC-150)
6311	NTB	Wayang (Lombok Barat)	(OC-150)
6312	NTB	Wiku Lembo Na'e	(OC-150)
6313	NTB	Wiku Lembo To'i	(OC-150)
6314	NTB	Wontu	(OC-150)
6315	NTT	Adonara	OC-151
6316	NTT	Aiana	(OC-241)
6317	NTT	Alor	OC-151
6318	NTT	Ambiloleh	(OC-151)
6319	NTT	Amjama	(OC-151)
6320	NTT	Anahodi	(OC-151)
6321	NTT	Anameha	(OC-151)
6322	NTT	Babi (Lembata)	(OC-151)
6323	NTT	Babi (Sikka)	(OC-151)
6324	NTT	Bajo (Manggarai Barat)	(OC-151)
6325	NTT	Bakau (Lembata)	(OC-151)
6326	NTT	Baleh Koe	(OC-151)
6327	NTT	Balohokmonegoro	(OC-151)
6328	NTT	Bangkau (Manggarai Barat)	(OC-151)
6329	NTT	Bani	(OC-151)
6330	NTT	Bannitallu	(OC-241)
6331	NTT	Barenggemonokodi	(OC-151)
6332	NTT	Batang (Alor)	(OC-151)
6333	NTT	Batek	OC-241
6334	NTT	Batu (Lembata)	(OC-151)
6335	NTT	Batu Ana	(OC-241)
6336	NTT	Batu Hitam	(OC-241)
6337	NTT	Batu Inang	(OC-241)
6338	NTT	Batu Indi	(OC-241)
6339	NTT	Batu Kapa	(OC-241)
6340	NTT	Batu Kisak	(OC-241)
6341	NTT	Batu Lole	(OC-241)
6342	NTT	Batu Manupui	(OC-241)
6343	NTT	Batu Masir	(OC-241)

6344	NTT	Batu Matua	(OC-241)
6345	NTT	Batu Matua Ana	(OC-241)
6346	NTT	Batu Mulu Ki	(OC-241)
6347	NTT	Batu Mulu Kona	(OC-241)
6348	NTT	Batu Ovak	(OC-241)
6349	NTT	Batu Pana Dua	(OC-241)
6350	NTT	Batu Pana Esa	(OC-241)
6351	NTT	Batu Soe	(OC-241)
6352	NTT	Batu Tanjungmas	(OC-241)
6353	NTT	Batu Telu Muli	(OC-241)
6354	NTT	Batu Telu Ndulu	(OC-241)
6355	NTT	Batu Telu Talada	(OC-241)
6356	NTT	Batu Tiang Bendera	(OC-241)
6357	NTT	Batu Tua Kadale Dua	(OC-241)
6358	NTT	Batu Tua Kadale Esa	(OC-241)
6359	NTT	Batuana Lain	(OC-241)
6360	NTT	Batudaefui	(OC-241)
6361	NTT	Batudidiki	(OC-151)
6362	NTT	Batuhun	(OC-241)
6363	NTT	Batulilok	(OC-241)
6364	NTT	Batuluak	(OC-241)
6365	NTT	Batumandi (Sikka)	(OC-151)
6366	NTT	Batumandi Barat	(OC-151)
6367	NTT	Batumandi Utara	(OC-151)
6368	NTT	Batupengah	(OC-151)
6369	NTT	Batupianitas Ana	(OC-241)
6370	NTT	Batupianitas Tua	(OC-241)
6371	NTT	Batuputih (Manggarai Barat)	(OC-151)
6372	NTT	Batutiga Selatan	(OC-151)
6373	NTT	Batutiga Tengah	(OC-151)
6374	NTT	Batutiga Utara	(OC-151)
6375	NTT	Bau	(OC-241)
6376	NTT	Bauren	(OC-241)
6377	NTT	Belen	(OC-151)
6378	NTT	Belopo Belen	(OC-151)
6379	NTT	Belopo Kre	(OC-151)
6380	NTT	Besar (Sikka)	OC-151
6381	NTT	Bibi	(OC-241)
6382	NTT	Bibik	(OC-241)
6383	NTT	Bibik Ana	(OC-241)
6384	NTT	Bidadari (Manggarai Barat)	(OC-151)
6385	NTT	Bidadari Kecil	(OC-151)
6386	NTT	Boasala	(OC-151)
6387	NTT	Bokugawi	(OC-151)
6388	NTT	Bola Belen	(OC-151)
6389	NTT	Bola Kre	(OC-151)
6390	NTT	Bolakamba	(OC-151)
6391	NTT	Bolakamba Kecil	(OC-151)
6392	NTT	Boleng	(OC-151)
6393	NTT	Bolong	(OC-151)
6394	NTT	Bolotelu Ki	(OC-241)
6395	NTT	Bolotelu Kona	(OC-241)
6396	NTT	Bolotelu Ledo Tena	(OC-241)
6397	NTT	Bolotelu Ledo Ti	(OC-241)
6398	NTT	Bonggo Dua	(OC-241)
6399	NTT	Bonggo Esa	(OC-241)
6400	NTT	Buaya (Alor)	(OC-151)
6401	NTT	Bubu	(OC-151)
6402	NTT	Bugis Besar	(OC-151)
6403	NTT	Bugis Kecil	(OC-151)
6404	NTT	Burung (Kupang)	(OC-241)

6405	NTT	Dambilah	(OC-151)
6406	NTT	Dana	OC-151
6407	NTT	Dana 1	(OC-241)
6408	NTT	Dana 2	(OC-151)
6409	NTT	Dengka	(OC-241)
6410	NTT	Dete	(OC-241)
6411	NTT	Didiki Kanang	(OC-151)
6412	NTT	Didiki Kidal	(OC-151)
6413	NTT	Donga	(OC-151)
6414	NTT	Do'o (Rote Ndao)	(OC-241)
6415	NTT	Dua (Lembata)	(OC-151)
6416	NTT	Ende	OC-151
6417	NTT	Faliti	(OC-241)
6418	NTT	Fatuatoni	(OC-241)
6419	NTT	Fatubnao	(OC-241)
6420	NTT	Fatufeu	(OC-241)
6421	NTT	Fatumeo	(OC-241)
6422	NTT	Fatunai	(OC-241)
6423	NTT	Fatupene	(OC-241)
6424	NTT	Fatusnasat	(OC-241)
6425	NTT	Flores	OC-151
6426	NTT	Gadoh	(OC-151)
6427	NTT	Gambus	(OC-151)
6428	NTT	Gililawa Darat	(OC-151)
6429	NTT	Gililawa Laut	(OC-151)
6430	NTT	Gilimakassar	(OC-151)
6431	NTT	Gilimotang	(OC-151)
6432	NTT	Gindangau	(OC-151)
6433	NTT	Ginggo Selatan	(OC-151)
6434	NTT	Ginggo Tengah	(OC-151)
6435	NTT	Ginggo Utara	(OC-151)
6436	NTT	Gomo	(OC-151)
6437	NTT	Halima	(OC-151)
6438	NTT	Halura	OC-151
6439	NTT	Heli Ana	(OC-241)
6440	NTT	Hundi Ama	(OC-241)
6441	NTT	Initengah	(OC-151)
6442	NTT	Intan (Manggarai Barat)	(OC-151)
6443	NTT	Kambing (Alor)	(OC-151)
6444	NTT	Kambing (Kupang)	OC-241
6445	NTT	Kambing (Manggarai Barat)	(OC-151)
6446	NTT	Kanaker Dua	(OC-241)
6447	NTT	Kanaker Esa	(OC-241)
6448	NTT	Kanaker Telu	(OC-241)
6449	NTT	Kanawa	(OC-151)
6450	NTT	Kangge	(OC-151)
6451	NTT	Kapas (Alor)	(OC-151)
6452	NTT	Keko Ana	(OC-241)
6453	NTT	Keko Tua	(OC-241)
6454	NTT	Kelapa (Manggarai Barat)	(OC-151)
6455	NTT	Kelor (Manggarai Barat)	(OC-151)
6456	NTT	Kelor Komodo	(OC-151)
6457	NTT	Kepa	(OC-151)
6458	NTT	Kera (Kupang)	OC-241
6459	NTT	Keranga	(OC-151)
6460	NTT	Keroko	(OC-151)
6461	NTT	Kinde	(OC-151)
6462	NTT	Klepor	(OC-151)
6463	NTT	Koa	(OC-151)
6464	NTT	Koatak	(OC-151)
6465	NTT	Kodang	(OC-151)

6466	NTT	Kodi	(OC-241)
6467	NTT	Koja	(OC-151)
6468	NTT	Kolisia	(OC-151)
6469	NTT	Kolong	(OC-151)
6470	NTT	Komba / Batutara	OC-151
6471	NTT	Komodo	OC-151
6472	NTT	Kondoh	(OC-151)
6473	NTT	Konga	(OC-151)
6474	NTT	Korokaili	(OC-151)
6475	NTT	Kowa	(OC-151)
6476	NTT	Kucing (Lembata)	(OC-151)
6477	NTT	Kukusan	(OC-151)
6478	NTT	Kukusan Besar	(OC-151)
6479	NTT	Kukusan Waicicu	(OC-151)
6480	NTT	Kura (Alor)	(OC-151)
6481	NTT	Laali	(OC-151)
6482	NTT	Lai (Rote Ndao)	(OC-241)
6483	NTT	Laikamemi	(OC-151)
6484	NTT	Lainjawa	(OC-151)
6485	NTT	Landu	(OC-241)
6486	NTT	Langkoi	(OC-151)
6487	NTT	Lapang (Alor)	(OC-151)
6488	NTT	Lasa	(OC-151)
6489	NTT	Lawa	(OC-151)
6490	NTT	Layaran	(OC-151)
6491	NTT	Lemina Ana	(OC-241)
6492	NTT	Lemina Tua	(OC-241)
6493	NTT	Lenga	(OC-151)
6494	NTT	Lengang	(OC-151)
6495	NTT	Liangubowa	(OC-151)
6496	NTT	Lianguhewu	(OC-151)
6497	NTT	Lihu	(OC-151)
6498	NTT	Lomblen / Lembata	OC-151
6499	NTT	Longos	(OC-151)
6500	NTT	Luhuhtare	(OC-151)
6501	NTT	Luwu	(OC-151)
6502	NTT	Malondobara Barat	(OC-151)
6503	NTT	Malondobara Timur	(OC-151)
6504	NTT	Mangadu	(OC-151)
6505	NTT	Manggaro Besar	(OC-241)
6506	NTT	Manggaro Kecil	(OC-241)
6507	NTT	Manggudu	(OC-151)
6508	NTT	Mangiatang	(OC-151)
6509	NTT	Manjaga	(OC-151)
6510	NTT	Mas (Flores Timur)	(OC-151)
6511	NTT	Mataiki	(OC-151)
6512	NTT	Mauwang (Manggarai Barat)	(OC-151)
6513	NTT	Mborong	(OC-151)
6514	NTT	Medang (Manggarai Barat)	(OC-151)
6515	NTT	Meja	(OC-151)
6516	NTT	Merah (Kupang)	(OC-241)
6517	NTT	Messah	(OC-151)
6518	NTT	Mole	(OC-151)
6519	NTT	Monyet	(OC-151)
6520	NTT	Muang	(OC-151)
6521	NTT	Mules	OC-151
6522	NTT	Muntia	(OC-151)
6523	NTT	Namo Dere	(OC-241)
6524	NTT	Narang Batu Dua	(OC-241)
6525	NTT	Narang Batu Esa	(OC-241)
6526	NTT	Naru	(OC-241)

6527	NTT	Naruk	(OC-241)
6528	NTT	Ndana	(OC-241)
6529	NTT	Ndao	OC-241
6530	NTT	Ndihang	(OC-151)
6531	NTT	Nelo Loe	(OC-151)
6532	NTT	Nelo Mese	(OC-151)
6533	NTT	Nisaleme	(OC-151)
6534	NTT	Nua Kangaula	(OC-151)
6535	NTT	Nub	(OC-151)
6536	NTT	Nuha	(OC-151)
6537	NTT	Nuhabele	(OC-151)
6538	NTT	Nuhamanu	(OC-151)
6539	NTT	Nuhambelar	(OC-151)
6540	NTT	Nusa Ana Dua	(OC-241)
6541	NTT	Nusa Ana Esa	(OC-241)
6542	NTT	Nusa Lafo	(OC-241)
6543	NTT	Nusa Liung Dua	(OC-241)
6544	NTT	Nusa Liung Esa	(OC-241)
6545	NTT	Nusa Liung Ha	(OC-241)
6546	NTT	Nusa Liung Telu	(OC-241)
6547	NTT	Nusa Manuk	(OC-241)
6548	NTT	Nusa Oe	(OC-241)
6549	NTT	Nusa Pua	(OC-241)
6550	NTT	Nusabatu	(OC-151)
6551	NTT	Nusaboti	(OC-241)
6552	NTT	Nusaboti Ana	(OC-241)
6553	NTT	Nusadangka	(OC-151)
6554	NTT	Nusadua	(OC-241)
6555	NTT	Nusaesa	(OC-241)
6556	NTT	Nusahenu	(OC-241)
6557	NTT	Nusahenu Ana	(OC-241)
6558	NTT	Nusakapas	(OC-151)
6559	NTT	Nusakerawan	(OC-151)
6560	NTT	Nusakode Besar	(OC-151)
6561	NTT	Nusakode Kecil	(OC-151)
6562	NTT	Nusakoka	(OC-151)
6563	NTT	Nusakura	(OC-151)
6564	NTT	Nusalatung	(OC-151)
6565	NTT	Nusapimpe	(OC-151)
6566	NTT	Nusapurung	(OC-151)
6567	NTT	Nusaria	(OC-151)
6568	NTT	Nusatelu	(OC-241)
6569	NTT	Nuse (Rote Ndao)	(OC-241)
6570	NTT	Oetao	(OC-241)
6571	NTT	Ontoloe	(OC-151)
6572	NTT	Ontoloesua	(OC-151)
6573	NTT	Padar Besar	(OC-151)
6574	NTT	Padar Kecil	(OC-151)
6575	NTT	Palanjara	(OC-151)
6576	NTT	Palu	OC-151
6577	NTT	Pamana	OC-241
6578	NTT	Pampa	(OC-151)
6579	NTT	Pan Apot	(OC-241)
6580	NTT	Pangaang Darat	(OC-151)
6581	NTT	Pangaang Laut	(OC-151)
6582	NTT	Pangabatang	(OC-151)
6583	NTT	Panggoro	(OC-151)
6584	NTT	Panikia	(OC-151)
6585	NTT	Pantar	OC-151
6586	NTT	Papagaran Besar	(OC-151)
6587	NTT	Papagaran Kecil	(OC-151)

6588	NTT	Papanggau	(OC-151)
6589	NTT	Parumaan	(OC-151)
6590	NTT	Pasirita	(OC-151)
6591	NTT	Pata	(OC-151)
6592	NTT	Payung (Manggarai Barat)	(OC-151)
6593	NTT	Pemana Besar	OC-151
6594	NTT	Pemana Kecil	(OC-151)
6595	NTT	Pemaroh	(OC-151)
6596	NTT	Pengah Besar	(OC-151)
6597	NTT	Pengah Kecil	(OC-151)
6598	NTT	Pia Bilba	(OC-241)
6599	NTT	Pia Bilba Ana	(OC-241)
6600	NTT	Pia Fula	(OC-241)
6601	NTT	Pia Fula Ana	(OC-241)
6602	NTT	Pia Naru	(OC-241)
6603	NTT	Pianitas	(OC-241)
6604	NTT	Pinda	(OC-151)
6605	NTT	Pipinda	(OC-151)
6606	NTT	Praigege	(OC-151)
6607	NTT	Praihawu	(OC-151)
6608	NTT	Pungu Besar	(OC-151)
6609	NTT	Pungu Kecil	(OC-151)
6610	NTT	Punya Besar	(OC-151)
6611	NTT	Punya Kecil	(OC-151)
6612	NTT	Pura	(OC-151)
6613	NTT	Raijua	OC-151
6614	NTT	Rinca	OC-151
6615	NTT	Rohbong	(OC-151)
6616	NTT	Rote	OC-241
6617	NTT	Rungkeng	(OC-151)
6618	NTT	Rusa (Alor)	(OC-151)
6619	NTT	Rutong	(OC-151)
6620	NTT	Sabelo'o	(OC-151)
6621	NTT	Sabita	(OC-151)
6622	NTT	Saboloh Besar	(OC-151)
6623	NTT	Saboloh Kecil	(OC-151)
6624	NTT	Sabu	OC-151
6625	NTT	Saloka	(OC-151)
6626	NTT	Sambi	(OC-151)
6627	NTT	Sarah	(OC-151)
6628	NTT	Sarai (Manggarai Barat)	(OC-151)
6629	NTT	Sarang (Manggarai Barat)	(OC-151)
6630	NTT	Sarii	(OC-151)
6631	NTT	Sarmolo	(OC-151)
6632	NTT	Satonda	(OC-151)
6633	NTT	Sature	(OC-151)
6634	NTT	Sature Kecil	(OC-151)
6635	NTT	Sebabi	(OC-151)
6636	NTT	Sebayor Besar	(OC-151)
6637	NTT	Sebayor Kecil	(OC-151)
6638	NTT	Sejambi	(OC-151)
6639	NTT	Semau	OC-241
6640	NTT	Senamu	(OC-241)
6641	NTT	Sendol	(OC-151)
6642	NTT	Sendong	(OC-151)
6643	NTT	Seraya Besar	OC-151
6644	NTT	Seraya Kecil	(OC-151)
6645	NTT	Sewanggi	(OC-151)
6646	NTT	Siaba Besar	(OC-151)
6647	NTT	Siaba Kecil	(OC-151)
6648	NTT	Sika	(OC-151)

6649	NTT	Solor	OC-151
6650	NTT	Songko	(OC-151)
6651	NTT	Songo	(OC-151)
6652	NTT	Sui	(OC-151)
6653	NTT	Sukun (Sikka)	OC-151
6654	NTT	Suleman	(OC-151)
6655	NTT	Suleman Kecil	(OC-151)
6656	NTT	Sumangga	(OC-151)
6657	NTT	Sumba (NTT)	OC-151
6658	NTT	Susumolas	(OC-151)
6659	NTT	Taka Liat	(OC-241)
6660	NTT	Tala	(OC-151)
6661	NTT	Tanjung	(OC-151)
6662	NTT	Taor	(OC-151)
6663	NTT	Tarang	(OC-151)
6664	NTT	Tatawa	(OC-151)
6665	NTT	Tatobo Basar	(OC-151)
6666	NTT	Tatobo Diki	(OC-151)
6667	NTT	Tebui	OC-241
6668	NTT	Tembaga	(OC-151)
6669	NTT	Tembang (Manggarai Barat)	(OC-151)
6670	NTT	Ternate (Alor)	(OC-151)
6671	NTT	Tiga (Lembata)	(OC-151)
6672	NTT	Tikus (Alor)	(OC-151)
6673	NTT	Tikus (Kupang)	(OC-241)
6674	NTT	Tikus (Manggarai Barat)	(OC-151)
6675	NTT	Timor	OC-148
6676	NTT	Tokolaka Ana	(OC-241)
6677	NTT	Treweng	(OC-151)
6678	NTT	Tugas	(OC-151)
6679	NTT	Tukohkukusan	(OC-151)
6680	NTT	Tukohlehokboi	(OC-151)
6681	NTT	Tukohlohgebah	(OC-151)
6682	NTT	Tukohselatmodo	(OC-151)
6683	NTT	Tukohsrikaya	(OC-151)
6684	NTT	Tuladak	(OC-241)
6685	NTT	Ufo Dale Ki	(OC-241)
6686	NTT	Ufo Dale Kona	(OC-241)
6687	NTT	Ufo Dale Ledo Tena	(OC-241)
6688	NTT	Ufo Dale Ledo Ti	(OC-241)
6689	NTT	Usu	OC-241
6690	NTT	Wadu Mea Dainao	(OC-151)
6691	NTT	Wadu Mea Halapaji	(OC-151)
6692	NTT	Waibulun	(OC-151)
6693	NTT	Wainilu Selatan	(OC-151)
6694	NTT	Wainilu Tengah	(OC-151)
6695	NTT	Wainilu Utara	(OC-151)
6696	NTT	Waju	(OC-151)
6697	NTT	Waojokidi	(OC-151)
6698	NTT	Watomite	(OC-151)
6699	NTT	Watomoda	(OC-151)
6700	NTT	Watonobi	(OC-151)
6701	NTT	Watopeni Belen	(OC-151)
6702	NTT	Watopeni Buse	(OC-151)
6703	NTT	Watu Liangbowo	(OC-151)
6704	NTT	Watuadung	(OC-151)
6705	NTT	Watubakul	(OC-151)
6706	NTT	Watudonang	(OC-151)
6707	NTT	Watukala	(OC-151)
6708	NTT	Watukali	(OC-151)
6709	NTT	Watukalode	(OC-151)

6710	NTT	Watukanabukamimi	(OC-151)
6711	NTT	Watukarata	(OC-151)
6712	NTT	Watukaratak	(OC-151)
6713	NTT	Watukarumaloba	(OC-151)
6714	NTT	Watukatoda Tairi	(OC-151)
6715	NTT	Watukau	(OC-151)
6716	NTT	Watukawu	(OC-151)
6717	NTT	Watukepung	(OC-151)
6718	NTT	Watukurang (Sumba Timur - Karera)	(OC-151)
6719	NTT	Watukurang (Sumba Timur - Pinupahar)	(OC-151)
6720	NTT	Watulahimandara	(OC-151)
6721	NTT	Watulaitarung	(OC-151)
6722	NTT	Watulambat	(OC-151)
6723	NTT	Watulipara	(OC-151)
6724	NTT	Watumadongara	(OC-151)
6725	NTT	Watumahari	(OC-151)
6726	NTT	Watumaunyali	(OC-151)
6727	NTT	Watumbellar	(OC-151)
6728	NTT	Watundoa	(OC-151)
6729	NTT	Watundumur	(OC-151)
6730	NTT	Watungorajara	(OC-151)
6731	NTT	Watupahomba	(OC-151)
6732	NTT	Watuparenja	(OC-151)
6733	NTT	Watupedangbalang	(OC-151)
6734	NTT	Watupingiatu	(OC-151)
6735	NTT	Watupulandu Besar	(OC-151)
6736	NTT	Watupulandu Kecil	(OC-151)
6737	NTT	Watupuruatu Besar	(OC-151)
6738	NTT	Watupuruatu Kecil	(OC-151)
6739	NTT	Waturara	(OC-151)
6740	NTT	Watusorimalanak	(OC-151)
6741	NTT	Watutamakatangu	(OC-151)
6742	NTT	Watutelokarata	(OC-151)
6743	NTT	Watutena	(OC-151)
6744	NTT	Watuwahang	(OC-151)
6745	NTT	Watuwangka	(OC-151)
6746	NTT	Wawolowe	(OC-151)
6747	NTT	Wera Buran	(OC-151)
6748	NTT	Wire	(OC-151)
6749	NTT	Witi	(OC-151)
6750	Papua	Aamone	(OC-147)
6751	Papua	Abum	(OC-147)
6752	Papua	Abumamborbidi	(OC-147)
6753	Papua	Abumbaryabo	(OC-147)
6754	Papua	Abumbawe Beba	(OC-147)
6755	Papua	Abumbawe Kasun	(OC-147)
6756	Papua	Abumbruyadori	(OC-147)
6757	Papua	Abumdafi Beba	(OC-147)
6758	Papua	Abumdafi Kasun	(OC-147)
6759	Papua	Abumduai	(OC-147)
6760	Papua	Abuminasi	(OC-147)
6761	Papua	Abummansaman	(OC-147)
6762	Papua	Abumsandau	(OC-147)
6763	Papua	Abumwarberikdi	(OC-147)
6764	Papua	Abumyena	(OC-147)
6765	Papua	Adiataf, Nu	(OC-147)
6766	Papua	Adorwiarek	(OC-147)
6767	Papua	Afurandof	(OC-147)
6768	Papua	Ahe	(OC-147)
6769	Papua	Ahiba	(OC-147)
6770	Papua	Aibai	(OC-147)

6771	Papua	Aibondeni	(OC-147)
6772	Papua	Aiborambondi	(OC-147)
6773	Papua	Aimi, Nu	(OC-147)
6774	Papua	Airif, Nu	(OC-147)
6775	Papua	Aiwapi Besar	(OC-147)
6776	Papua	Aiwapi Kecil	(OC-147)
6777	Papua	Aiwar	(OC-147)
6778	Papua	Ajakua	(OC-147)
6779	Papua	Ajava	(OC-147)
6780	Papua	Ajawana	(OC-147)
6781	Papua	Amamapare	(OC-275P)
6782	Papua	Amawi	(OC-147)
6783	Papua	Ambai	OC-147
6784	Papua	Ambaruref	(OC-147)
6785	Papua	Aminbekar	(OC-147)
6786	Papua	Anai	(OC-147)
6787	Papua	Anggopi	(OC-147)
6788	Papua	Angramios	OC-147
6789	Papua	Anjing (Mimika)	(OC-275P)
6790	Papua	Ansus	(OC-147)
6791	Papua	Anus	(OC-147)
6792	Papua	Anyamdi Beba	(OC-147)
6793	Papua	Anyamdi Kasun	(OC-147)
6794	Papua	Apanderap	(OC-147)
6795	Papua	Apupi	(OC-147)
6796	Papua	Arer	(OC-147)
6797	Papua	Arfui	(OC-147)
6798	Papua	Arif	(OC-147)
6799	Papua	Arif Selatan	(OC-147)
6800	Papua	Arif Tengah	(OC-147)
6801	Papua	Arif Timur	(OC-147)
6802	Papua	Arif Utara	(OC-147)
6803	Papua	Arimi	(OC-147)
6804	Papua	Armo	(OC-147)
6805	Papua	Armu	(OC-147)
6806	Papua	Arowesi	(OC-147)
6807	Papua	Aroya	(OC-147)
6808	Papua	Arpos	(OC-147)
6809	Papua	Arurempi	(OC-147)
6810	Papua	Aruri	(OC-147)
6811	Papua	Arwai Beba	(OC-147)
6812	Papua	Arwai Bedar	(OC-147)
6813	Papua	Arwai Kasun	(OC-147)
6814	Papua	Auki	(OC-147)
6815	Papua	Awanuap	(OC-147)
6816	Papua	Awatiri	(OC-275P)
6817	Papua	Awenuaf	(OC-147)
6818	Papua	Awin Beba	(OC-147)
6819	Papua	Awin Kasun	(OC-147)
6820	Papua	Awini	(OC-147)
6821	Papua	Ayami	(OC-147)
6822	Papua	Ayawi	(OC-147)
6823	Papua	Baiwawa	(OC-147)
6824	Papua	Baramyasi	(OC-147)
6825	Papua	Bari, Nuta	(OC-147)
6826	Papua	Batumandi (Biak Numfor)	(OC-147)
6827	Papua	Batunukaifui	(OC-147)
6828	Papua	Batupendeta	(OC-147)
6829	Papua	Bawe Beba	(OC-147)
6830	Papua	Bawe Kasun	(OC-147)
6831	Papua	Bawei	(OC-147)

6832	Papua	Bedewen Oser	(OC-147)
6833	Papua	Bedewen Suru	(OC-147)
6834	Papua	Bepondi	OC-147
6835	Papua	Besifer Kior	(OC-147)
6836	Papua	Besifer Oser	(OC-147)
6837	Papua	Besifer Suru	(OC-147)
6838	Papua	Biak	OC-147
6839	Papua	Bidadari (Mimika)	(OC-275P)
6840	Papua	Binar	(OC-147)
6841	Papua	Biri	(OC-147)
6842	Papua	Bobyor	(OC-147)
6843	Papua	Boinupi	(OC-147)
6844	Papua	Bokakotu	(OC-147)
6845	Papua	Bon	(OC-147)
6846	Papua	Bonsfori	(OC-147)
6847	Papua	Borontoroif	(OC-147)
6848	Papua	Botre	(OC-147)
6849	Papua	Botre Kecil	(OC-147)
6850	Papua	Bras	OC-276
6851	Papua	Bromsi	(OC-147)
6852	Papua	Bruibekwan	(OC-147)
6853	Papua	Bua, Nu	(OC-147)
6854	Papua	Bukofni	(OC-147)
6855	Papua	Bum Beba	(OC-147)
6856	Papua	Bum Kasun	(OC-147)
6857	Papua	Bumbui	(OC-147)
6858	Papua	Bumsi	(OC-147)
6859	Papua	Buri, Nu	(OC-147)
6860	Papua	Daido	(OC-147)
6861	Papua	Dawi	(OC-147)
6862	Papua	Deniaje	(OC-147)
6863	Papua	Diataf Besar, Nu	(OC-147)
6864	Papua	Diataf Kecil, Nu	(OC-147)
6865	Papua	Diawai	(OC-147)
6866	Papua	Dua Eser	(OC-276)
6867	Papua	Dua Suru	(OC-276)
6868	Papua	Duwandiru	(OC-147)
6869	Papua	Enamdi	(OC-147)
6870	Papua	Enamdi Aruri	(OC-147)
6871	Papua	Enamnbi	(OC-147)
6872	Papua	Ensasre	(OC-147)
6873	Papua	Epyar	(OC-147)
6874	Papua	Faknikyadori Beba	(OC-147)
6875	Papua	Faknikyadori Kasun	(OC-147)
6876	Papua	Fandas	(OC-147)
6877	Papua	Fandus	(OC-147)
6878	Papua	Fani Beba	(OC-147)
6879	Papua	Fani Kasun	(OC-147)
6880	Papua	Fanildo	(OC-276)
6881	Papua	Farai Besar, Nu	(OC-147)
6882	Papua	Farai Kecil, Nu	(OC-147)
6883	Papua	Faraifaf	(OC-147)
6884	Papua	Farpyai	(OC-147)
6885	Papua	Fayowi	(OC-147)
6886	Papua	Fiawow, Nu	(OC-147)
6887	Papua	Frindisba	(OC-147)
6888	Papua	Frindisbari	(OC-147)
6889	Papua	Fumirpits	(OC-147)
6890	Papua	Fun Besar	(OC-147)
6891	Papua	Fun Selatan	(OC-147)
6892	Papua	Fun Tengah	(OC-147)

6893	Papua	Fun Timur	(OC-147)
6894	Papua	Fun Ujung	(OC-147)
6895	Papua	Fun Ujung Kecil	(OC-147)
6896	Papua	Fun Utara	(OC-147)
6897	Papua	Guri	(OC-147)
6898	Papua	Habe	(OC-275P)
6899	Papua	Hamadi (Jayapura)	(OC-147)
6900	Papua	Hanana, Nu	(OC-147)
6901	Papua	Harang, Nu	(OC-147)
6902	Papua	Harang, Nu	(OC-147)
6903	Papua	Harawiri, Nu	(OC-147)
6904	Papua	Hariti	(OC-147)
6905	Papua	Hawaik	(OC-147)
6906	Papua	Here	(OC-147)
6907	Papua	Here Uti	(OC-147)
6908	Papua	Hibiru	(OC-147)
6909	Papua	Hinabua	(OC-147)
6910	Papua	Horendaupi	(OC-147)
6911	Papua	Hreng Hre	(OC-147)
6912	Papua	Imbidar Kior	(OC-147)
6913	Papua	Imbidar Oser	(OC-147)
6914	Papua	Imbidar Suru	(OC-147)
6915	Papua	Impurmi	(OC-147)
6916	Papua	Imsomdi	(OC-147)
6917	Papua	Imsomfari	(OC-147)
6918	Papua	Inampek	(OC-147)
6919	Papua	Ineki Beba	(OC-147)
6920	Papua	Ineki Kasun	(OC-147)
6921	Papua	Inji	(OC-147)
6922	Papua	Injros	(OC-147)
6923	Papua	Inkakeri	(OC-147)
6924	Papua	Insandewi	(OC-147)
6925	Papua	Insarauki Kior	(OC-147)
6926	Papua	Insarauki Oser	(OC-147)
6927	Papua	Insarauki Suru	(OC-147)
6928	Papua	Insarfuri	(OC-147)
6929	Papua	Insari	(OC-147)
6930	Papua	Insaryonfundi	(OC-147)
6931	Papua	Insefndi	(OC-147)
6932	Papua	Insenfdi	(OC-147)
6933	Papua	Insnessofi	(OC-147)
6934	Papua	Insomandi	(OC-147)
6935	Papua	Insombabi	(OC-147)
6936	Papua	Insubendi Beba	(OC-147)
6937	Papua	Insubendi Kasun	(OC-147)
6938	Papua	Insumandundi	(OC-147)
6939	Papua	Insumekem	(OC-147)
6940	Papua	Insumnaki	(OC-147)
6941	Papua	Inswebndi	(OC-147)
6942	Papua	Insymoch	(OC-147)
6943	Papua	Inumberi Beba	(OC-147)
6944	Papua	Inumberi Kasun	(OC-147)
6945	Papua	Inwansundi	(OC-147)
6946	Papua	Iwowaje	(OC-147)
6947	Papua	Jarurempi	(OC-147)
6948	Papua	Jarurempi Kecil	(OC-147)
6949	Papua	Jouwindi	(OC-147)
6950	Papua	Kabuai	(OC-147)
6951	Papua	Kaduki	(OC-147)
6952	Papua	Kafiaf	(OC-147)
6953	Papua	Kamemborif	(OC-147)

6954	Papua	Kamunuri	(OC-147)
6955	Papua	Kandari, Nu	(OC-147)
6956	Papua	Kandorwai	(OC-147)
6957	Papua	Kapisamor	(OC-147)
6958	Papua	Karaumpi	(OC-147)
6959	Papua	Karboi	(OC-147)
6960	Papua	Karel	(OC-147)
6961	Papua	Kariori	(OC-147)
6962	Papua	Kaririai	(OC-147)
6963	Papua	Kariye Besar, Kepou	(OC-147)
6964	Papua	Kariye Kecil, Kepou	(OC-147)
6965	Papua	Karmonsaren Oser	(OC-147)
6966	Papua	Karmonsaren Suru	(OC-147)
6967	Papua	Karoupi Besar	(OC-147)
6968	Papua	Karoupi Kecil	(OC-147)
6969	Papua	Karuati	(OC-147)
6970	Papua	Karui	(OC-276)
6971	Papua	Karwar Oser	(OC-147)
6972	Papua	Karwar Suru	(OC-147)
6973	Papua	Kasei	(OC-147)
6974	Papua	Katora, Nu	(OC-147)
6975	Papua	Kaudifu	(OC-147)
6976	Papua	Kawayumi	(OC-147)
6977	Papua	Kayari Miosnum, Nu	(OC-147)
6978	Papua	Kayari,Nu	(OC-147)
6979	Papua	Kaycebo	(OC-147)
6980	Papua	Kbori	(OC-147)
6981	Papua	Keakereiati	(OC-147)
6982	Papua	Kikir	(OC-147)
6983	Papua	Kimaam	(OC-275P)
6984	Papua	Koiburi	(OC-147)
6985	Papua	Kolepon	(OC-275P)
6986	Papua	Komolom	(OC-275P)
6987	Papua	Kondireng	(OC-147)
6988	Papua	Konggoni	(OC-147)
6989	Papua	Konwaf	(OC-147)
6990	Papua	Kopafudi	(OC-147)
6991	Papua	Kopbarai	(OC-147)
6992	Papua	Kopowi	(OC-147)
6993	Papua	Kornu	(OC-147)
6994	Papua	Kosong (Sarmi)	(OC-147)
6995	Papua	Kowei	(OC-147)
6996	Papua	Kowei Miosnum	(OC-147)
6997	Papua	Krei	(OC-147)
6998	Papua	Krisiro	(OC-147)
6999	Papua	Ku	(OC-147)
7000	Papua	Kubuy	(OC-147)
7001	Papua	Kufredi	(OC-147)
7002	Papua	Kumburi	(OC-147)
7003	Papua	Kumkum	(OC-147)
7004	Papua	Kunrofki	(OC-147)
7005	Papua	Kunure	(OC-147)
7006	Papua	Kurudu	(OC-147)
7007	Papua	Kutuaf, Nu	(OC-147)
7008	Papua	Kuwam	(OC-147)
7009	Papua	Kwa, Kepou	(OC-147)
7010	Papua	Kwairim	(OC-147)
7011	Papua	Laag	(OC-147)
7012	Papua	Liki / Lik	OC-147
7013	Papua	Madiana	(OC-147)
7014	Papua	Maidurip	(OC-147)

7015	Papua	Mainu (Yapen Waropen)	(OC-147)
7016	Papua	Maipi	(OC-147)
7017	Papua	Maiwani	(OC-147)
7018	Papua	Mamei	(OC-147)
7019	Papua	Manairu	(OC-147)
7020	Papua	Manbagas	(OC-147)
7021	Papua	Mandena	(OC-147)
7022	Papua	Mandui	(OC-147)
7023	Papua	Mandundi	(OC-147)
7024	Papua	Manem	(OC-147)
7025	Papua	Mangga (Nabire)	(OC-147)
7026	Papua	Manggabua Beba	(OC-147)
7027	Papua	Manggabua Kasun	(OC-147)
7028	Papua	Mangkahani	(OC-147)
7029	Papua	Mangkubuy	(OC-147)
7030	Papua	Mani Barat, Nu	(OC-147)
7031	Papua	Mani Kecil, Nu	(OC-147)
7032	Papua	Manimaje	(OC-147)
7033	Papua	Manis (Supiori)	(OC-147)
7034	Papua	Manisrui	(OC-147)
7035	Papua	Mansari	(OC-147)
7036	Papua	Mansorom (Supiori)	(OC-147)
7037	Papua	Mansurbabo	(OC-147)
7038	Papua	Mansurbabo	(OC-276)
7039	Papua	Manufarayaf	(OC-147)
7040	Papua	Manupampi	(OC-147)
7041	Papua	Manupi, Nu	(OC-147)
7042	Papua	Marab	(OC-276)
7043	Papua	Marikiob	(OC-147)
7044	Papua	Marua	(OC-147)
7045	Papua	Marupi	(OC-147)
7046	Papua	Masimasi	(OC-147)
7047	Papua	Maswaar	OC-147
7048	Papua	Matiru, Nu	(OC-147)
7049	Papua	Mawampi	(OC-147)
7050	Papua	Mawampondi	(OC-147)
7051	Papua	Mawoni	(OC-147)
7052	Papua	Mengge	(OC-147)
7053	Papua	Menyusfus	(OC-147)
7054	Papua	Metubery	(OC-147)
7055	Papua	Mgafaki	(OC-147)
7056	Papua	Mgasai	(OC-147)
7057	Papua	Mgasaki	(OC-147)
7058	Papua	Mini, Nu	(OC-147)
7059	Papua	Miosabyab	(OC-147)
7060	Papua	Miosafyak	(OC-147)
7061	Papua	Miosarwai	(OC-147)
7062	Papua	Miosaviak	(OC-147)
7063	Papua	Miosbeba	(OC-147)
7064	Papua	Miosbebur	(OC-147)
7065	Papua	Miosbekarna Beba	(OC-147)
7066	Papua	Miosbekarna Besafer	(OC-147)
7067	Papua	Miosbemgir	(OC-147)
7068	Papua	Miosbendi	(OC-147)
7069	Papua	Miosbepampam Beba	(OC-147)
7070	Papua	Miosbepampam Fadu	(OC-147)
7071	Papua	Miosbepampam Kasun	(OC-147)
7072	Papua	Miosbeprefi	(OC-147)
7073	Papua	Miosbesyom Eser	(OC-147)
7074	Papua	Miosbesyom Suru	(OC-147)
7075	Papua	Miosbo	(OC-147)

7076	Papua	Miosburua	(OC-147)
7077	Papua	Miosdafi	(OC-147)
7078	Papua	Miosdosori	(OC-147)
7079	Papua	Miosfaknik	(OC-147)
7080	Papua	Miosfuar (Biak Numfor)	(OC-147)
7081	Papua	Miosfuar (Supiori)	(OC-147)
7082	Papua	Mioskambraoindi	(OC-147)
7083	Papua	Mioskansai	(OC-147)
7084	Papua	Mioskapaf Oser	(OC-147)
7085	Papua	Mioskapaf Suru	(OC-147)
7086	Papua	Mioskapapu	(OC-147)
7087	Papua	Mioskapar	(OC-147)
7088	Papua	Mioskapar Kior	(OC-147)
7089	Papua	Mioskapar Oser	(OC-147)
7090	Papua	Mioskapar Suru	(OC-147)
7091	Papua	Mioskodon Oser	(OC-147)
7092	Papua	Mioskodon Suru	(OC-147)
7093	Papua	Mioskondam	(OC-147)
7094	Papua	Mioskondi	(OC-147)
7095	Papua	Mioskori	(OC-147)
7096	Papua	Mioskredori	(OC-147)
7097	Papua	Miosmandun (Supiori - Kep. Aruri)	(OC-147)
7098	Papua	Miosmandun (Supiori - Supiori Barat)	(OC-147)
7099	Papua	Miosmangguandi	(OC-147)
7100	Papua	Miosmaninei	(OC-147)
7101	Papua	Miosmansaro	(OC-147)
7102	Papua	Miosmaondi	(OC-147)
7103	Papua	Miosmawa	(OC-147)
7104	Papua	Miosmrap Beba	(OC-147)
7105	Papua	Miosmrap Kasun	(OC-147)
7106	Papua	Miosnggun Kior	(OC-147)
7107	Papua	Miosnggun Oser	(OC-147)
7108	Papua	Miosnggun Suru	(OC-147)
7109	Papua	Miosnusbundi	(OC-147)
7110	Papua	Miospisan	(OC-147)
7111	Papua	Miospondi	(OC-147)
7112	Papua	Miospraf Beba	(OC-147)
7113	Papua	Miospraf Kasun	(OC-147)
7114	Papua	Miospuri	(OC-147)
7115	Papua	Miossipu	(OC-147)
7116	Papua	Miossokiri	(OC-147)
7117	Papua	Miossrai	(OC-147)
7118	Papua	Mioswandebori	(OC-147)
7119	Papua	Mioswarek	(OC-147)
7120	Papua	Mioswarek Bondi	(OC-147)
7121	Papua	Miosyerri	(OC-147)
7122	Papua	Misrow	(OC-147)
7123	Papua	Mnudu	(OC-147)
7124	Papua	Momi	(OC-147)
7125	Papua	Mora	(OC-147)
7126	Papua	Moturaf	(OC-147)
7127	Papua	Mowirin	(OC-147)
7128	Papua	Mundaung	(OC-147)
7129	Papua	Munsaki	(OC-147)
7130	Papua	Munsaki Fadu	(OC-147)
7131	Papua	Musampi	(OC-147)
7132	Papua	Mutdrau	(OC-147)
7133	Papua	Napundai	(OC-147)
7134	Papua	Nau	(OC-147)
7135	Papua	Nerimios	(OC-147)
7136	Papua	Ngonakiek	(OC-147)

7137	Papua	Nikiapi	(OC-147)
7138	Papua	Nufadudi	(OC-147)
7139	Papua	Nufuri	(OC-147)
7140	Papua	Nukaifui	(OC-147)
7141	Papua	Nukori (Biak Numfor)	(OC-147)
7142	Papua	Nukori (Supiori)	(OC-147)
7143	Papua	Num / Numfoor	OC-147
7144	Papua	Numfor Bepon	(OC-147)
7145	Papua	Nurprur Besar	(OC-147)
7146	Papua	Nurprur Kecil	(OC-147)
7147	Papua	Nusamba	(OC-147)
7148	Papua	Nusi	(OC-147)
7149	Papua	Nusom Beba	(OC-147)
7150	Papua	Nusom Kasun	(OC-147)
7151	Papua	Obsibori	(OC-147)
7152	Papua	Oransbari	(OC-147)
7153	Papua	Oraraoni	(OC-147)
7154	Papua	Orif, Nu	(OC-147)
7155	Papua	Ounangko	(OC-147)
7156	Papua	Owi	(OC-147)
7157	Papua	Padaidori	(OC-147)
7158	Papua	Pai	(OC-147)
7159	Papua	Paipiai	(OC-147)
7160	Papua	Pakemi	(OC-147)
7161	Papua	Pakreki	(OC-147)
7162	Papua	Pane (Jayapura)	(OC-147)
7163	Papua	Pane Barat	(OC-147)
7164	Papua	Pane Tengah	(OC-147)
7165	Papua	Pane Timur	(OC-147)
7166	Papua	Pane ujung	(OC-147)
7167	Papua	Papare	(OC-147)
7168	Papua	Papari, Nu	(OC-147)
7169	Papua	Pasi (Biak Numfor)	(OC-147)
7170	Papua	Pasibui	(OC-147)
7171	Papua	Pegun	OC-276
7172	Papua	Peiapi	(OC-147)
7173	Papua	Pepaya	(OC-147)
7174	Papua	Pindotu,Nu	(OC-147)
7175	Papua	Podena	OC-147
7176	Papua	Poiwai	(OC-147)
7177	Papua	Pomi	(OC-147)
7178	Papua	Ponantabai	(OC-147)
7179	Papua	Prafyabo	(OC-147)
7180	Papua	Pramios	(OC-147)
7181	Papua	Puduar	(OC-147)
7182	Papua	Pudwar Kior	(OC-147)
7183	Papua	Pudwar Oser	(OC-147)
7184	Papua	Pudwar suru	(OC-147)
7185	Papua	Puriri	(OC-275P)
7186	Papua	Purure	(OC-147)
7187	Papua	Rage	(OC-147)
7188	Papua	Rani	(OC-147)
7189	Papua	Rarsbari (Biak Numfor - Bondifuar)	(OC-147)
7190	Papua	Rarsbari (Biak Numfor - Padaido)	(OC-147)
7191	Papua	Rasi	(OC-147)
7192	Papua	Ratewa	(OC-147)
7193	Papua	Refaurarif	(OC-147)
7194	Papua	Remoi, Nu	(OC-147)
7195	Papua	Remoipi, Nu	(OC-147)
7196	Papua	Rep Yam	(OC-275P)
7197	Papua	Risenwamurem Kior	(OC-147)

7198	Papua	Risenwamurem Oser	(OC-147)
7199	Papua	Risenwamurem Suru	(OC-147)
7200	Papua	Roene	(OC-147)
7201	Papua	Rori	(OC-147)
7202	Papua	Roriegi	(OC-147)
7203	Papua	Rorobo	(OC-147)
7204	Papua	Ruber	(OC-147)
7205	Papua	Rui, Nu	(OC-147)
7206	Papua	Runggawor	(OC-147)
7207	Papua	Runi (Biak Numfor)	(OC-147)
7208	Papua	Rurbas Beba	(OC-147)
7209	Papua	Rurbas Bedar	(OC-147)
7210	Papua	Sabukan	(OC-147)
7211	Papua	Sakukir	(OC-147)
7212	Papua	Samakuri	(OC-147)
7213	Papua	Samios	(OC-147)
7214	Papua	Samoni	(OC-147)
7215	Papua	Sampokar	(OC-147)
7216	Papua	Sapomi	(OC-147)
7217	Papua	Sariasi Beba	(OC-147)
7218	Papua	Sariasi Kasun	(OC-147)
7219	Papua	Sariwe	(OC-147)
7220	Papua	Sarwandori	(OC-147)
7221	Papua	Sarwori Beba	(OC-147)
7222	Papua	Sarwori Fadu	(OC-147)
7223	Papua	Sarwori Kasun	(OC-147)
7224	Papua	Sawaki	(OC-147)
7225	Papua	Sawar	(OC-147)
7226	Papua	Saweru	(OC-147)
7227	Papua	Sayonufori	(OC-147)
7228	Papua	Sebani	(OC-147)
7229	Papua	Senemi	(OC-147)
7230	Papua	Sensau	(OC-147)
7231	Papua	Serpondi	(OC-147)
7232	Papua	Si	(OC-147)
7233	Papua	Sibir	(OC-147)
7234	Papua	Siran Keribo	(OC-147)
7235	Papua	Snebai	(OC-147)
7236	Papua	Somerwoo	(OC-147)
7237	Papua	Somresi	(OC-147)
7238	Papua	Sosbari	(OC-147)
7239	Papua	Sowek (Supiori)	(OC-147)
7240	Papua	Sowi, Nu	(OC-147)
7241	Papua	Suandei	(OC-147)
7242	Papua	Sunggindi	(OC-147)
7243	Papua	Supiori	OC-147
7244	Papua	Suwoi	(OC-147)
7245	Papua	Taba, Nu	(OC-147)
7246	Papua	Tekopi	(OC-147)
7247	Papua	Temangtemang	(OC-147)
7248	Papua	Tenggere	(OC-147)
7249	Papua	Tomai	(OC-147)
7250	Papua	Toroa, Nu	(OC-147)
7251	Papua	Tumamori	(OC-147)
7252	Papua	Tumpapa	(OC-147)
7253	Papua	Uari	(OC-147)
7254	Papua	Urampi	(OC-147)
7255	Papua	Urampi Kaitui	(OC-147)
7256	Papua	Ureb	(OC-147)
7257	Papua	Urepi	(OC-147)
7258	Papua	Uti, Nuta	(OC-147)

7259	Papua	Wakde Besar	(OC-147)
7260	Papua	Wakde Kecil	(OC-147)
7261	Papua	Wamari	(OC-147)
7262	Papua	Wamori	(OC-147)
7263	Papua	Wamsoi	(OC-147)
7264	Papua	Wanandief	(OC-147)
7265	Papua	Wanaponoi	(OC-147)
7266	Papua	Wandarwa Beba	(OC-147)
7267	Papua	Wandarwa Kasun	(OC-147)
7268	Papua	Wandi	(OC-147)
7269	Papua	Warahire	(OC-147)
7270	Papua	Warenuf	(OC-147)
7271	Papua	Warikumandefaf	(OC-147)
7272	Papua	Waru	(OC-147)
7273	Papua	Wawaruk	(OC-147)
7274	Papua	Wiyoi, Nu	(OC-147)
7275	Papua	Womofre	(OC-147)
7276	Papua	Womsibri	(OC-147)
7277	Papua	Wonawai, Nu	(OC-147)
7278	Papua	Wondeni	(OC-147)
7279	Papua	Wopiwore	(OC-147)
7280	Papua	Wori Ansus	(OC-147)
7281	Papua	Wori Papuma	(OC-147)
7282	Papua	Worondaundeni	(OC-147)
7283	Papua	Wowa, Nu	(OC-147)
7284	Papua	Wowinbori	(OC-147)
7285	Papua	Wundi	(OC-147)
7286	Papua	Yabor	(OC-147)
7287	Papua	Yamna Besar	(OC-147)
7288	Papua	Yamna Kecil	(OC-147)
7289	Papua	Yapen	OC-147
7290	Papua	Yapero	(OC-275P)
7291	Papua	Yenusi Marau	(OC-147)
7292	Papua	Yenusi Sasawa	(OC-147)
7293	Papua	Yeri	(OC-147)
7294	Papua	Yeromi	(OC-147)
7295	Papua	Yersun	(OC-147)
7296	Papua	Yeruboi	(OC-147)
7297	Papua	Yerui	(OC-147)
7298	Papua	Yerumi	(OC-147)
7299	Papua	Yo, Kepou	(OC-147)
7300	Papua	Yumndi	(OC-147)
7301	Papua Barat	AA Bua	(OC-239)
7302	Papua Barat	A'ara	(OC-239)
7303	Papua Barat	Abai (Raja Ampat - Waigeo Selatan)	(OC-239)
7304	Papua Barat	Abai (Raja Ampat - Waigeo Timur)	(OC-239)
7305	Papua Barat	Abaiyeben	(OC-239)
7306	Papua Barat	Abaruki	(OC-239)
7307	Papua Barat	Abbiaom Natuk	(OC-239)
7308	Papua Barat	Abbiaom Nenem	(OC-239)
7309	Papua Barat	Abidon	(OC-239)
7310	Papua Barat	Abiyem Ganan	(OC-239)
7311	Papua Barat	Abiyem Palay	(OC-239)
7312	Papua Barat	Ableybus	(OC-239)
7313	Papua Barat	Abornautu	(OC-239)
7314	Papua Barat	Abris	(OC-239)
7315	Papua Barat	Abupal	(OC-239)
7316	Papua Barat	Abupal Sawi	(OC-239)
7317	Papua Barat	Adamata Natuk	(OC-239)
7318	Papua Barat	Adekaka	(OC-239)
7319	Papua Barat	Adi	OC-239

7320	Papua Barat	Aembarawan	(OC-239)
7321	Papua Barat	Aevanus Ndabe	(OC-239)
7322	Papua Barat	Aevanussemus	(OC-239)
7323	Papua Barat	Aevanusuit	(OC-239)
7324	Papua Barat	Afaranus	(OC-239)
7325	Papua Barat	Afiarom	(OC-239)
7326	Papua Barat	Afiarom Ndabe	(OC-239)
7327	Papua Barat	Afiarom Nit	(OC-239)
7328	Papua Barat	Afubnus	(OC-239)
7329	Papua Barat	Afunannus Ndabe	(OC-239)
7330	Papua Barat	Afunannus Nit	(OC-239)
7331	Papua Barat	Afunawalarnus	(OC-239)
7332	Papua Barat	Afunawalarnus Nit	(OC-239)
7333	Papua Barat	Agnais	(OC-239)
7334	Papua Barat	Agnais Girif	(OC-239)
7335	Papua Barat	Aiduma	(OC-239)
7336	Papua Barat	Aikiei	(OC-239)
7337	Papua Barat	Aikuni	(OC-239)
7338	Papua Barat	Ailafnus	(OC-239)
7339	Papua Barat	Aimbanaget Natuk	(OC-239)
7340	Papua Barat	Aimbanaget Nenem	(OC-239)
7341	Papua Barat	Aina Sumbunom	(OC-239)
7342	Papua Barat	Airawi Barat	(OC-239)
7343	Papua Barat	Airawi Timur	(OC-239)
7344	Papua Barat	Airawomnus	(OC-239)
7345	Papua Barat	Aiwarandeki	(OC-239)
7346	Papua Barat	Aiyai	(OC-239)
7347	Papua Barat	Aiyai Genan	(OC-239)
7348	Papua Barat	Alfia Wagayun	(OC-239)
7349	Papua Barat	Alilinmalan	(OC-239)
7350	Papua Barat	Alilinmalan Peley	(OC-239)
7351	Papua Barat	Alogo	(OC-239)
7352	Papua Barat	Alomketo	(OC-239)
7353	Papua Barat	Alomketo Genan	(OC-239)
7354	Papua Barat	Alomketoyes	(OC-239)
7355	Papua Barat	Alufa Timur	(OC-239)
7356	Papua Barat	Alupa	(OC-239)
7357	Papua Barat	Alvia Les	(OC-239)
7358	Papua Barat	Alvia Lool	(OC-239)
7359	Papua Barat	Alvia Matlolo	(OC-239)
7360	Papua Barat	Alvia Peley	(OC-239)
7361	Papua Barat	Alviafit	(OC-239)
7362	Papua Barat	Alviaganan	(OC-239)
7363	Papua Barat	Ambambuara	(OC-239)
7364	Papua Barat	Ambaurnus	(OC-239)
7365	Papua Barat	Ambe Katu	(OC-239)
7366	Papua Barat	Ambesibui	(OC-239)
7367	Papua Barat	Ambesibui Selatan	(OC-239)
7368	Papua Barat	Ambesibui Utara	(OC-239)
7369	Papua Barat	Ambinusnuse	(OC-239)
7370	Papua Barat	Ambwamnus	(OC-239)
7371	Papua Barat	Ampopin	(OC-239)
7372	Papua Barat	Amutu Besar	(OC-239)
7373	Papua Barat	Ananiwa Baba	(OC-239)
7374	Papua Barat	Ananiwa Katu	(OC-239)
7375	Papua Barat	Anasuramo Barat	(OC-239)
7376	Papua Barat	Anasuramo Timur	(OC-239)
7377	Papua Barat	Andarewa	(OC-239)
7378	Papua Barat	Andarnusa	(OC-239)
7379	Papua Barat	Andau Ebai	(OC-239)
7380	Papua Barat	Andau Mgun	(OC-239)

7381	Papua Barat	Andera Nenem	(OC-239)
7382	Papua Barat	Anderamomo	(OC-239)
7383	Papua Barat	Anggadisiri	(OC-239)
7384	Papua Barat	Anggombaleo Matlolo	(OC-239)
7385	Papua Barat	Anggombaleo Pat	(OC-239)
7386	Papua Barat	Anggombaleo Sawi	(OC-239)
7387	Papua Barat	Anuf	(OC-239)
7388	Papua Barat	Anyaru	(OC-239)
7389	Papua Barat	Apatlei	(OC-239)
7390	Papua Barat	Apayet Les	(OC-239)
7391	Papua Barat	Apayet Lool	(OC-239)
7392	Papua Barat	Apop	(OC-239)
7393	Papua Barat	Apop Uray	(OC-239)
7394	Papua Barat	Apsipi	(OC-239)
7395	Papua Barat	Apuyu	(OC-239)
7396	Papua Barat	Arambutnus	(OC-239)
7397	Papua Barat	Ararasa	(OC-239)
7398	Papua Barat	Arawa	(OC-239)
7399	Papua Barat	Arber Munday	(OC-239)
7400	Papua Barat	Arber Mundey	(OC-239)
7401	Papua Barat	Ardirkansai	(OC-239)
7402	Papua Barat	Arebalangket Palay	(OC-239)
7403	Papua Barat	Arebalangket Pat	(OC-239)
7404	Papua Barat	Arebalangket Sawi	(OC-239)
7405	Papua Barat	Arefi	(OC-239)
7406	Papua Barat	Arefi Brawek	(OC-239)
7407	Papua Barat	Ariaai	(OC-239)
7408	Papua Barat	Arienusnuse	(OC-239)
7409	Papua Barat	Arkalemana	(OC-239)
7410	Papua Barat	Arkatpin	(OC-239)
7411	Papua Barat	Arkatpin Peley	(OC-239)
7412	Papua Barat	Arobi	(OC-239)
7413	Papua Barat	Arobilempuang	(OC-239)
7414	Papua Barat	Aroimanggo	(OC-239)
7415	Papua Barat	Aryai	(OC-239)
7416	Papua Barat	Aryop	(OC-239)
7417	Papua Barat	Asakmatan	(OC-239)
7418	Papua Barat	Asakmatan Girif	(OC-239)
7419	Papua Barat	Asanairiaran	(OC-239)
7420	Papua Barat	Asornus	(OC-239)
7421	Papua Barat	Asura Ateta	(OC-239)
7422	Papua Barat	Asuraria	(OC-239)
7423	Papua Barat	Atelem	(OC-239)
7424	Papua Barat	Atmatawat	(OC-239)
7425	Papua Barat	Atotpopin Barat	(OC-239)
7426	Papua Barat	Atotpopin Tengah	(OC-239)
7427	Papua Barat	Atotpopin Timur	(OC-239)
7428	Papua Barat	Atredao	(OC-239)
7429	Papua Barat	Aujunkatu	(OC-239)
7430	Papua Barat	Auri	(OC-239)
7431	Papua Barat	Auwanwaiditim Ganan	(OC-239)
7432	Papua Barat	Auwanwaiditim Pale	(OC-239)
7433	Papua Barat	Avoraves Ndabe	(OC-239)
7434	Papua Barat	Avoraves Nit	(OC-239)
7435	Papua Barat	Awalanggera	(OC-239)
7436	Papua Barat	Awara	(OC-239)
7437	Papua Barat	Awasuami (Teluk Wondama - Kuri Wamesa)	(OC-239)
7438	Papua Barat	Awasuami (Teluk Wondama - Rumberpon)	(OC-239)
7439	Papua Barat	Awosuami	(OC-239)
7440	Papua Barat	Ayambawala	(OC-239)
7441	Papua Barat	Ayei	(OC-239)

7442	Papua Barat	Ayem	(OC-239)
7443	Papua Barat	Ayem Kecil	(OC-239)
7444	Papua Barat	Ayomi Darat	(OC-239)
7445	Papua Barat	Ayomi Laut	(OC-239)
7446	Papua Barat	Ayov	(OC-239)
7447	Papua Barat	Ayulo Ganan	(OC-239)
7448	Papua Barat	Ayulo Palay	(OC-239)
7449	Papua Barat	Ayumatnikalet	(OC-239)
7450	Papua Barat	Ba	(OC-239)
7451	Papua Barat	Baabaa Nus	(OC-239)
7452	Papua Barat	Bababa	(OC-239)
7453	Papua Barat	Babani Pumpesun	(OC-239)
7454	Papua Barat	Baburnu	(OC-239)
7455	Papua Barat	Badau Barat	(OC-239)
7456	Papua Barat	Badau Timur	(OC-239)
7457	Papua Barat	Badefa	(OC-239)
7458	Papua Barat	Bagan	(OC-239)
7459	Papua Barat	Baibor	(OC-239)
7460	Papua Barat	Bainanan	(OC-239)
7461	Papua Barat	Bakbak	(OC-239)
7462	Papua Barat	Balbal Les	(OC-239)
7463	Papua Barat	Balbal Lol	(OC-239)
7464	Papua Barat	Balbileget Pat	(OC-239)
7465	Papua Barat	Balbileget Sawi	(OC-239)
7466	Papua Barat	Balbili	(OC-239)
7467	Papua Barat	Balbili Lol	(OC-239)
7468	Papua Barat	Balbili Mirinle	(OC-239)
7469	Papua Barat	Balbul Ganan	(OC-239)
7470	Papua Barat	Balbul Pale	(OC-239)
7471	Papua Barat	Balbulatsa	(OC-239)
7472	Papua Barat	Balbulfat	(OC-239)
7473	Papua Barat	Balbullim	(OC-239)
7474	Papua Barat	Balbullu	(OC-239)
7475	Papua Barat	Balbultol	(OC-239)
7476	Papua Barat	Balea	(OC-239)
7477	Papua Barat	Balea Atsa	(OC-239)
7478	Papua Barat	Balea Fat	(OC-239)
7479	Papua Barat	Balea Lim	(OC-239)
7480	Papua Barat	Balea Lu	(OC-239)
7481	Papua Barat	Balea Tol	(OC-239)
7482	Papua Barat	Balok Ganan	(OC-239)
7483	Papua Barat	Balok Pale	(OC-239)
7484	Papua Barat	Bam (Raja Ampat)	(OC-239)
7485	Papua Barat	Bamba	(OC-239)
7486	Papua Barat	Banos	(OC-239)
7487	Papua Barat	Banuwain	(OC-239)
7488	Papua Barat	Banyagananbati	(OC-239)
7489	Papua Barat	Banyagananpulau	(OC-239)
7490	Papua Barat	Barabinusa Natuk	(OC-239)
7491	Papua Barat	Barabinusa Nenem	(OC-239)
7492	Papua Barat	Baras	(OC-239)
7493	Papua Barat	Barimnusapuan	(OC-239)
7494	Papua Barat	Baronusu	(OC-239)
7495	Papua Barat	Batangpele	OC-239
7496	Papua Barat	Batanta	OC-239
7497	Papua Barat	Batbitiem Ganan	(OC-239)
7498	Papua Barat	Batbitiem Pale	(OC-239)
7499	Papua Barat	Batbitiem Palolon	(OC-239)
7500	Papua Barat	Batbitiem Pat	(OC-239)
7501	Papua Barat	Batbitiem Sawi	(OC-239)
7502	Papua Barat	Batewar	(OC-239)

7503	Papua Barat	Batimee	(OC-239)
7504	Papua Barat	Batimee Genan	(OC-239)
7505	Papua Barat	Batimee Ket	(OC-239)
7506	Papua Barat	Batimee Lil	(OC-239)
7507	Papua Barat	Batmame	(OC-239)
7508	Papua Barat	Batmameatsa	(OC-239)
7509	Papua Barat	Batmamefat	(OC-239)
7510	Papua Barat	Batmamefit	(OC-239)
7511	Papua Barat	Batmamelim	(OC-239)
7512	Papua Barat	Batmamelu	(OC-239)
7513	Papua Barat	Batmametol	(OC-239)
7514	Papua Barat	Batmamewal	(OC-239)
7515	Papua Barat	Batmamewonom	(OC-239)
7516	Papua Barat	Batmeket	(OC-239)
7517	Papua Barat	Batu Lomira	(OC-239)
7518	Papua Barat	Batualupa Selatan	(OC-239)
7519	Papua Barat	Batualupa Utara	(OC-239)
7520	Papua Barat	Batuanuf Barat	(OC-239)
7521	Papua Barat	Batuanuf Timur	(OC-239)
7522	Papua Barat	Batuarobi	(OC-239)
7523	Papua Barat	Batubagan	(OC-239)
7524	Papua Barat	Batubelabuh	(OC-239)
7525	Papua Barat	Batubesar (Fak-Fak)	(OC-239)
7526	Papua Barat	Batubukarung Barat	(OC-239)
7527	Papua Barat	Batubukarung Selatan	(OC-239)
7528	Papua Barat	Batubukarung Utara	(OC-239)
7529	Papua Barat	Batudaraknusa	(OC-239)
7530	Papua Barat	Batufotodan	(OC-239)
7531	Papua Barat	Batufurier Selatan	(OC-239)
7532	Papua Barat	Batufurier Tengah	(OC-239)
7533	Papua Barat	Batufurier Utara	(OC-239)
7534	Papua Barat	Batufurunamo	(OC-239)
7535	Papua Barat	Batuibuar	(OC-239)
7536	Papua Barat	Batuinggarurumi	(OC-239)
7537	Papua Barat	Batukainuni	(OC-239)
7538	Papua Barat	Batukaram	(OC-239)
7539	Papua Barat	Batukarosi Besar	(OC-239)
7540	Papua Barat	Batukarosi Kecil	(OC-239)
7541	Papua Barat	Batukepiting	(OC-239)
7542	Papua Barat	Batukeraf	(OC-239)
7543	Papua Barat	Batukitikiti Selatan	(OC-239)
7544	Papua Barat	Batukitikiti Tengah	(OC-239)
7545	Papua Barat	Batukitikiti Utara	(OC-239)
7546	Papua Barat	Batukurakura (Teluk Wondama)	(OC-239)
7547	Papua Barat	Batulabuan Besar	(OC-239)
7548	Papua Barat	Batulabuan Kecil	(OC-239)
7549	Papua Barat	Batulabuankarosi Besar	(OC-239)
7550	Papua Barat	Batulabuankarosi Kecil	(OC-239)
7551	Papua Barat	Batulayar (Fak-Fak)	(OC-239)
7552	Papua Barat	Batulobang	(OC-239)
7553	Papua Barat	Batulobang Kecil	(OC-239)
7554	Papua Barat	Batumonmon	(OC-239)
7555	Papua Barat	Batumunggamuer	(OC-239)
7556	Papua Barat	Batupajabat	(OC-239)
7557	Papua Barat	Batupatimongmongga	(OC-239)
7558	Papua Barat	Batupayung (Fak-Fak)	(OC-239)
7559	Papua Barat	Batupuar	(OC-239)
7560	Papua Barat	Baturaam	(OC-239)
7561	Papua Barat	Batusabaro	(OC-239)
7562	Papua Barat	Batusabaro Natuk	(OC-239)
7563	Papua Barat	Batusabaro Selatan	(OC-239)

7564	Papua Barat	Batusambomber Barat	(OC-239)
7565	Papua Barat	Batusambomber Timur	(OC-239)
7566	Papua Barat	Batusasoi	(OC-239)
7567	Papua Barat	Batusibuak	(OC-239)
7568	Papua Barat	Batutamoni	(OC-239)
7569	Papua Barat	Batutamoni Tengah	(OC-239)
7570	Papua Barat	Batutamoni Timur	(OC-239)
7571	Papua Barat	Batutawar Barat	(OC-239)
7572	Papua Barat	Batutawar Timur	(OC-239)
7573	Papua Barat	Batutipoaret	(OC-239)
7574	Papua Barat	Batutufir	(OC-239)
7575	Papua Barat	Batuwaitin	(OC-239)
7576	Papua Barat	Batuyewen	(OC-239)
7577	Papua Barat	Batuyop	(OC-239)
7578	Papua Barat	Bayampop	(OC-239)
7579	Papua Barat	Bayampopatsa	(OC-239)
7580	Papua Barat	Bayampopfat	(OC-239)
7581	Papua Barat	Bayampoplu	(OC-239)
7582	Papua Barat	Bayampoptol	(OC-239)
7583	Papua Barat	Befor	(OC-239)
7584	Papua Barat	Beiyef Ganan	(OC-239)
7585	Papua Barat	Beiyefarem Les	(OC-239)
7586	Papua Barat	Beiyefarem Lool	(OC-239)
7587	Papua Barat	Beiyefarem Pat	(OC-239)
7588	Papua Barat	Beiyefarem Sawi	(OC-239)
7589	Papua Barat	Belal	(OC-239)
7590	Papua Barat	Belalatsa	(OC-239)
7591	Papua Barat	Belalfat	(OC-239)
7592	Papua Barat	Belallu	(OC-239)
7593	Papua Barat	Belaltol	(OC-239)
7594	Papua Barat	Belbagenan Ganan	(OC-239)
7595	Papua Barat	Belbagenan Palay	(OC-239)
7596	Papua Barat	Belbelaplatap	(OC-239)
7597	Papua Barat	Belles Le	(OC-239)
7598	Papua Barat	Belles Lol	(OC-239)
7599	Papua Barat	Bem	(OC-239)
7600	Papua Barat	Bemlo	(OC-239)
7601	Papua Barat	Betlapo	(OC-239)
7602	Papua Barat	Beturfarfar	(OC-239)
7603	Papua Barat	Beyuremetem	(OC-239)
7604	Papua Barat	Bidaeraom Ndabe	(OC-239)
7605	Papua Barat	Bidaeromnusnitsemus	(OC-239)
7606	Papua Barat	Bidaeromnusnittor	(OC-239)
7607	Papua Barat	Bidaeromnusnituit	(OC-239)
7608	Papua Barat	Bidaeromnusnitvat	(OC-239)
7609	Papua Barat	Biganvatarvatar	(OC-239)
7610	Papua Barat	Bilatan	(OC-239)
7611	Papua Barat	Bineh	(OC-239)
7612	Papua Barat	Bineh Ndabe	(OC-239)
7613	Papua Barat	Bineh Nit	(OC-239)
7614	Papua Barat	Bintunis	(OC-239)
7615	Papua Barat	Birie	(OC-239)
7616	Papua Barat	Bisebiseromsemus	(OC-239)
7617	Papua Barat	Bisebiseromuit	(OC-239)
7618	Papua Barat	Bitair	(OC-239)
7619	Papua Barat	Bitalolpa	(OC-239)
7620	Papua Barat	Bitimey	(OC-239)
7621	Papua Barat	Bitiore	(OC-239)
7622	Papua Barat	Bo	(OC-239)
7623	Papua Barat	Bolke Genan	(OC-239)
7624	Papua Barat	Bolke Pele	(OC-239)

7625	Papua Barat	Bombedar	(OC-239)
7626	Papua Barat	Bone	(OC-239)
7627	Papua Barat	Boni	(OC-239)
7628	Papua Barat	Boo Ganan	(OC-239)
7629	Papua Barat	Boo Iba	(OC-239)
7630	Papua Barat	Boo Mgun	(OC-239)
7631	Papua Barat	Boo Pale	(OC-239)
7632	Papua Barat	Boo Palolon	(OC-239)
7633	Papua Barat	Boraf	(OC-239)
7634	Papua Barat	Boronuswaa Ndabe	(OC-239)
7635	Papua Barat	Boronuswaa Nit	(OC-239)
7636	Papua Barat	Bosaktawana	(OC-239)
7637	Papua Barat	Bowikamberei	(OC-239)
7638	Papua Barat	Bramagai	(OC-239)
7639	Papua Barat	Buan (Fak-Fak)	(OC-239)
7640	Papua Barat	Buantawar	(OC-239)
7641	Papua Barat	Buantawar Utara	(OC-239)
7642	Papua Barat	Buasiae	(OC-239)
7643	Papua Barat	Bubitakeri	(OC-239)
7644	Papua Barat	Budd	(OC-239)
7645	Papua Barat	Buersinu	(OC-239)
7646	Papua Barat	Buersinu Kosi	(OC-239)
7647	Papua Barat	Buf	(OC-239)
7648	Papua Barat	Buf Gananpat	(OC-239)
7649	Papua Barat	Buf Ganansawi	(OC-239)
7650	Papua Barat	Bui (Teluk Bintumi)	(OC-239)
7651	Papua Barat	Buing	(OC-239)
7652	Papua Barat	Buing Yeben	(OC-239)
7653	Papua Barat	Bukakarung Besar	(OC-239)
7654	Papua Barat	Bukakarung Kecil	(OC-239)
7655	Papua Barat	Bukakarung Panjang	(OC-239)
7656	Papua Barat	Bumbunita	(OC-239)
7657	Papua Barat	Bunak	(OC-239)
7658	Papua Barat	Bunan Barat	(OC-239)
7659	Papua Barat	Bunan Natuk	(OC-239)
7660	Papua Barat	Bunan Nenem	(OC-239)
7661	Papua Barat	Bunan Timur	(OC-239)
7662	Papua Barat	Bur	(OC-239)
7663	Papua Barat	Buraunum Ndabe	(OC-239)
7664	Papua Barat	Buraunum Nit	(OC-239)
7665	Papua Barat	Burkondipu	(OC-239)
7666	Papua Barat	Burung (Fak-Fak)	(OC-239)
7667	Papua Barat	Butair Bagen	(OC-239)
7668	Papua Barat	Butair Girif	(OC-239)
7669	Papua Barat	Bututorio	(OC-239)
7670	Papua Barat	Buyef	(OC-239)
7671	Papua Barat	Campada	(OC-239)
7672	Papua Barat	Cilipgo	(OC-239)
7673	Papua Barat	Citlapo	(OC-239)
7674	Papua Barat	Cun	(OC-239)
7675	Papua Barat	Da	(OC-239)
7676	Papua Barat	Dabatan	(OC-239)
7677	Papua Barat	Dabatan Gananpalolon	(OC-239)
7678	Papua Barat	Dabatan Gananpat	(OC-239)
7679	Papua Barat	Dabatan Ganansawi	(OC-239)
7680	Papua Barat	Damanaus	(OC-239)
7681	Papua Barat	Damanusa Nenem	(OC-239)
7682	Papua Barat	Damirnus	(OC-239)
7683	Papua Barat	Damu Le	(OC-239)
7684	Papua Barat	Damu Lol	(OC-239)
7685	Papua Barat	Damu Palolon	(OC-239)

7686	Papua Barat	Dana Ganan	(OC-239)
7687	Papua Barat	Dana Pale	(OC-239)
7688	Papua Barat	Dapunlol	(OC-239)
7689	Papua Barat	Dapunlolatsa	(OC-239)
7690	Papua Barat	Dapunlolfat	(OC-239)
7691	Papua Barat	Dapunlolfit	(OC-239)
7692	Papua Barat	Dapunlollafa	(OC-239)
7693	Papua Barat	Dapunlollim	(OC-239)
7694	Papua Barat	Dapunlollu	(OC-239)
7695	Papua Barat	Dapunlolsi	(OC-239)
7696	Papua Barat	Dapunloltol	(OC-239)
7697	Papua Barat	Dapunlolwal	(OC-239)
7698	Papua Barat	Dapunlolwonom	(OC-239)
7699	Papua Barat	Daraknusa	(OC-239)
7700	Papua Barat	Daram	OC-239
7701	Papua Barat	Daram Ganan	(OC-239)
7702	Papua Barat	Daram Lol	(OC-239)
7703	Papua Barat	Daram Pale	(OC-239)
7704	Papua Barat	Daramatsa	(OC-239)
7705	Papua Barat	Daramfat	(OC-239)
7706	Papua Barat	Daramfit	(OC-239)
7707	Papua Barat	Daramlafa	(OC-239)
7708	Papua Barat	Daramlafamailu	(OC-239)
7709	Papua Barat	Daramlafamaisa	(OC-239)
7710	Papua Barat	Daramlim	(OC-239)
7711	Papua Barat	Daramlu	(OC-239)
7712	Papua Barat	Daramsi	(OC-239)
7713	Papua Barat	Daramtol	(OC-239)
7714	Papua Barat	Daramwal	(OC-239)
7715	Papua Barat	Daramwonom	(OC-239)
7716	Papua Barat	Darembang	(OC-239)
7717	Papua Barat	Darembang Kecil	(OC-239)
7718	Papua Barat	Dariak	(OC-239)
7719	Papua Barat	Dau Ganan	(OC-239)
7720	Papua Barat	Dau Les	(OC-239)
7721	Papua Barat	Dau Lool	(OC-239)
7722	Papua Barat	Dau palay	(OC-239)
7723	Papua Barat	Daulol Les	(OC-239)
7724	Papua Barat	Daulol Lool	(OC-239)
7725	Papua Barat	Daulol Matlolo	(OC-239)
7726	Papua Barat	Daumatlolo Les	(OC-239)
7727	Papua Barat	Daumatlolo Lool	(OC-239)
7728	Papua Barat	Dayan Bonder	(OC-239)
7729	Papua Barat	Dayan Matlolo	(OC-239)
7730	Papua Barat	Dayan Pat	(OC-239)
7731	Papua Barat	Dayan Sawi	(OC-239)
7732	Papua Barat	Deboroairawi	(OC-239)
7733	Papua Barat	Deer	(OC-239)
7734	Papua Barat	Demeleyef Ganan	(OC-239)
7735	Papua Barat	Demeleyef Lool	(OC-239)
7736	Papua Barat	Demeleyef Palay	(OC-239)
7737	Papua Barat	Demi	(OC-239)
7738	Papua Barat	Dibalal	(OC-239)
7739	Papua Barat	Didiamata	(OC-239)
7740	Papua Barat	Didirnus	(OC-239)
7741	Papua Barat	Dimara	(OC-239)
7742	Papua Barat	Dofior	(OC-239)
7743	Papua Barat	Doko	(OC-239)
7744	Papua Barat	Dokri	(OC-239)
7745	Papua Barat	Dom Le	(OC-239)
7746	Papua Barat	Dom Lol	(OC-239)

7747	Papua Barat	Domi	(OC-239)
7748	Papua Barat	Donhaje	(OC-239)
7749	Papua Barat	Dontot	(OC-239)
7750	Papua Barat	Doom	OC-239
7751	Papua Barat	Dore	(OC-239)
7752	Papua Barat	Dramai	(OC-239)
7753	Papua Barat	Dramai Nit	(OC-239)
7754	Papua Barat	Dua Selatan	(OC-239)
7755	Papua Barat	Dua Tengah	(OC-239)
7756	Papua Barat	Dua Utara	(OC-239)
7757	Papua Barat	Dum	(OC-239)
7758	Papua Barat	Dupu	(OC-239)
7759	Papua Barat	Dusyeit	(OC-239)
7760	Papua Barat	Duyef	(OC-239)
7761	Papua Barat	Duyum Les	(OC-239)
7762	Papua Barat	Duyum Lool	(OC-239)
7763	Papua Barat	Edawang	(OC-239)
7764	Papua Barat	Efganmantan	(OC-239)
7765	Papua Barat	Efhemenit	(OC-239)
7766	Papua Barat	Efhilpu	(OC-239)
7767	Papua Barat	Efktlyaw	(OC-239)
7768	Papua Barat	Efkulbul	(OC-239)
7769	Papua Barat	Efkwit	(OC-239)
7770	Papua Barat	Eflin	(OC-239)
7771	Papua Barat	Efna	(OC-239)
7772	Papua Barat	Efpyan Ganan	(OC-239)
7773	Papua Barat	Efpyan Les	(OC-239)
7774	Papua Barat	Efpyan Lol	(OC-239)
7775	Papua Barat	Efpyan Pale	(OC-239)
7776	Papua Barat	Efpyan Pat	(OC-239)
7777	Papua Barat	Efpyan Sawi	(OC-239)
7778	Papua Barat	Efpyanatsa	(OC-239)
7779	Papua Barat	Efpyanfat	(OC-239)
7780	Papua Barat	Efpyanfit	(OC-239)
7781	Papua Barat	Efpyanlafa	(OC-239)
7782	Papua Barat	Efpyanlafamaisa	(OC-239)
7783	Papua Barat	Efpyanlim	(OC-239)
7784	Papua Barat	Efpyanlu	(OC-239)
7785	Papua Barat	Efpyansi	(OC-239)
7786	Papua Barat	Efpyantol	(OC-239)
7787	Papua Barat	Efpyanwal	(OC-239)
7788	Papua Barat	Efpyanwonom	(OC-239)
7789	Papua Barat	Eftabotmene	(OC-239)
7790	Papua Barat	Eftepfia	(OC-239)
7791	Papua Barat	Ega	(OC-239)
7792	Papua Barat	Elebyau Lool	(OC-239)
7793	Papua Barat	Elebyau Matlolo	(OC-239)
7794	Papua Barat	Elebyau palay	(OC-239)
7795	Papua Barat	Elsopon	(OC-239)
7796	Papua Barat	Emar	(OC-239)
7797	Papua Barat	Embainusa	(OC-239)
7798	Papua Barat	Embesis Nayu	(OC-239)
7799	Papua Barat	Embesissemus	(OC-239)
7800	Papua Barat	Embesisuit	(OC-239)
7801	Papua Barat	Embinusu	(OC-239)
7802	Papua Barat	Eminda	(OC-239)
7803	Papua Barat	Enaunusu	(OC-239)
7804	Papua Barat	Endewer	(OC-239)
7805	Papua Barat	Enget	(OC-239)
7806	Papua Barat	Engvasatete Armusu	(OC-239)
7807	Papua Barat	Enser	(OC-239)

7808	Papua Barat	Enus	(OC-239)
7809	Papua Barat	Epsipi Niyefo	(OC-239)
7810	Papua Barat	Ererenus Ndabe	(OC-239)
7811	Papua Barat	Ererenus Nit	(OC-239)
7812	Papua Barat	Erimainusa Bagen	(OC-239)
7813	Papua Barat	Erimainusa Girif	(OC-239)
7814	Papua Barat	Esnawin	(OC-239)
7815	Papua Barat	Espuma Aora	(OC-239)
7816	Papua Barat	Espuma Iwora	(OC-239)
7817	Papua Barat	Esumber	(OC-239)
7818	Papua Barat	Esuriti	(OC-239)
7819	Papua Barat	Esuritinusu	(OC-239)
7820	Papua Barat	Etawararef Selatan	(OC-239)
7821	Papua Barat	Etawararef Tengah	(OC-239)
7822	Papua Barat	Etawararef Utara	(OC-239)
7823	Papua Barat	Eti Baba	(OC-239)
7824	Papua Barat	Eti Katu	(OC-239)
7825	Papua Barat	Ewarong Tataun	(OC-239)
7826	Papua Barat	Ewarong Temun	(OC-239)
7827	Papua Barat	Facet Ganan	(OC-239)
7828	Papua Barat	Facet Lol	(OC-239)
7829	Papua Barat	Facet Pale	(OC-239)
7830	Papua Barat	Faerafuri	(OC-239)
7831	Papua Barat	Fafan	(OC-239)
7832	Papua Barat	Fagam	(OC-239)
7833	Papua Barat	Fakarnusabuan Selatan	(OC-239)
7834	Papua Barat	Fakarnusabuan Tengah	(OC-239)
7835	Papua Barat	Fakarnusabuan Utara	(OC-239)
7836	Papua Barat	Faknik Munda	(OC-239)
7837	Papua Barat	Faliantapak	(OC-239)
7838	Papua Barat	Faliantapakatsa	(OC-239)
7839	Papua Barat	Faliantapaklu	(OC-239)
7840	Papua Barat	Faliantapaktol	(OC-239)
7841	Papua Barat	Falilotatsa	(OC-239)
7842	Papua Barat	Falilotfat	(OC-239)
7843	Papua Barat	Falilotlu	(OC-239)
7844	Papua Barat	Falilottol	(OC-239)
7845	Papua Barat	Famangkor	(OC-239)
7846	Papua Barat	Famangkor Mgun	(OC-239)
7847	Papua Barat	Fanawa Ndabe	(OC-239)
7848	Papua Barat	Fanawa Nit	(OC-239)
7849	Papua Barat	Fanenus Barat	(OC-239)
7850	Papua Barat	Fanenus Tengah	(OC-239)
7851	Papua Barat	Fanenus Timur	(OC-239)
7852	Papua Barat	Fanfanngau	(OC-239)
7853	Papua Barat	Fanfanngauatsa	(OC-239)
7854	Papua Barat	Fanfanngaufat	(OC-239)
7855	Papua Barat	Fanfanngaufit	(OC-239)
7856	Papua Barat	Fanfanngaulafa	(OC-239)
7857	Papua Barat	Fanfanngaulafamaisa	(OC-239)
7858	Papua Barat	Fanfanngaulim	(OC-239)
7859	Papua Barat	Fanfanngaulu	(OC-239)
7860	Papua Barat	Fanfanngausi	(OC-239)
7861	Papua Barat	Fanfanngautol	(OC-239)
7862	Papua Barat	Fanfanngauwal	(OC-239)
7863	Papua Barat	Fanfanngauwonom	(OC-239)
7864	Papua Barat	Fani (Raja Ampat)	(OC-239)
7865	Papua Barat	Faraiboban	(OC-239)
7866	Papua Barat	Faraimagen	(OC-239)
7867	Papua Barat	Farek	(OC-239)
7868	Papua Barat	Farfar	(OC-239)

7869	Papua Barat	Farianduna	(OC-239)
7870	Papua Barat	Farumaguranus	(OC-239)
7871	Papua Barat	Faryansor	(OC-239)
7872	Papua Barat	Fatar	(OC-239)
7873	Papua Barat	Fatar Selatan	(OC-239)
7874	Papua Barat	Fatar Utara	(OC-239)
7875	Papua Barat	Fatfojei	(OC-239)
7876	Papua Barat	Fatul	(OC-239)
7877	Papua Barat	Femen	(OC-239)
7878	Papua Barat	Fen	(OC-239)
7879	Papua Barat	Fen Genan	(OC-239)
7880	Papua Barat	Fen Peley	(OC-239)
7881	Papua Barat	Feratimin Abkuere	(OC-239)
7882	Papua Barat	Feratimin Naia	(OC-239)
7883	Papua Barat	Feunusu	(OC-239)
7884	Papua Barat	Feyef	(OC-239)
7885	Papua Barat	Fialpop Ganan	(OC-239)
7886	Papua Barat	Fialpop Pale	(OC-239)
7887	Papua Barat	Fian	(OC-239)
7888	Papua Barat	Fiatenusdua	(OC-239)
7889	Papua Barat	Fietenussatu	(OC-239)
7890	Papua Barat	Fimroruguin	(OC-239)
7891	Papua Barat	Finkoko	(OC-239)
7892	Papua Barat	Finyipu	(OC-239)
7893	Papua Barat	Fior	(OC-239)
7894	Papua Barat	Firfir	(OC-239)
7895	Papua Barat	Fisube Nemeride	(OC-239)
7896	Papua Barat	Fituar	(OC-239)
7897	Papua Barat	Flabacet	(OC-239)
7898	Papua Barat	Flabacetatsa	(OC-239)
7899	Papua Barat	Flabacetlu	(OC-239)
7900	Papua Barat	Flabacettol	(OC-239)
7901	Papua Barat	Fol	(OC-239)
7902	Papua Barat	Fondanus	(OC-239)
7903	Papua Barat	Foromonusu Abkuere	(OC-239)
7904	Papua Barat	Foromonusu Irmari	(OC-239)
7905	Papua Barat	Foromonusu Naia	(OC-239)
7906	Papua Barat	Foronkalun	(OC-239)
7907	Papua Barat	Foronket	(OC-239)
7908	Papua Barat	Fotfodan Selatan	(OC-239)
7909	Papua Barat	Fotfodan Utara	(OC-239)
7910	Papua Barat	Fuager	(OC-239)
7911	Papua Barat	Fuilu	(OC-239)
7912	Papua Barat	Furafurif	(OC-239)
7913	Papua Barat	Furanus	(OC-239)
7914	Papua Barat	Furaramo Selatan	(OC-239)
7915	Papua Barat	Furaramo Tengah	(OC-239)
7916	Papua Barat	Furaramo Utara	(OC-239)
7917	Papua Barat	Furnu	(OC-239)
7918	Papua Barat	Futnus	(OC-239)
7919	Papua Barat	Fuum Natuk	(OC-239)
7920	Papua Barat	Fuum Nenem	(OC-239)
7921	Papua Barat	Fya	(OC-239)
7922	Papua Barat	Gacitot	(OC-239)
7923	Papua Barat	Gag	OC-239
7924	Papua Barat	Gagaseng Natuk	(OC-239)
7925	Papua Barat	Gagaseng Nenem	(OC-239)
7926	Papua Barat	Gainusa	(OC-239)
7927	Papua Barat	Galagala	(OC-239)
7928	Papua Barat	Galampop	(OC-239)
7929	Papua Barat	Galyu	(OC-239)

7930	Papua Barat	Galyulo	(OC-239)
7931	Papua Barat	Gam	OC-239
7932	Papua Barat	Gam Le	(OC-239)
7933	Papua Barat	Gam Lol	(OC-239)
7934	Papua Barat	Gam Mirinle	(OC-239)
7935	Papua Barat	Gampunut	(OC-239)
7936	Papua Barat	Ganan	(OC-239)
7937	Papua Barat	Ganan Les	(OC-239)
7938	Papua Barat	Ganan Lool	(OC-239)
7939	Papua Barat	Garhaura	(OC-239)
7940	Papua Barat	Gasal Leatsa	(OC-239)
7941	Papua Barat	Gasal Lelu	(OC-239)
7942	Papua Barat	Gasal Letol	(OC-239)
7943	Papua Barat	Gasal Lol	(OC-239)
7944	Papua Barat	Gawie	(OC-239)
7945	Papua Barat	Gayamoar	(OC-239)
7946	Papua Barat	Gayang	(OC-239)
7947	Papua Barat	Gebyas Bua	(OC-239)
7948	Papua Barat	Gelayef	(OC-239)
7949	Papua Barat	Gelem	(OC-239)
7950	Papua Barat	Gemut	(OC-239)
7951	Papua Barat	Gerafromsemus	(OC-239)
7952	Papua Barat	Gerafromtor	(OC-239)
7953	Papua Barat	Gerafromuit	(OC-239)
7954	Papua Barat	Geri	(OC-239)
7955	Papua Barat	Geriyama	(OC-239)
7956	Papua Barat	Geriyama Kosi	(OC-239)
7957	Papua Barat	Gewe Ganan	(OC-239)
7958	Papua Barat	Gewe Palay	(OC-239)
7959	Papua Barat	Gigi	(OC-239)
7960	Papua Barat	Gigisiasi	(OC-239)
7961	Papua Barat	Ginuninusa	(OC-239)
7962	Papua Barat	Ginyommat Ganan	(OC-239)
7963	Papua Barat	Ginyommat Pale	(OC-239)
7964	Papua Barat	Gobura	(OC-239)
7965	Papua Barat	Goras	(OC-239)
7966	Papua Barat	Goso (Raja Ampat)	(OC-239)
7967	Papua Barat	Goson Ganan	(OC-239)
7968	Papua Barat	Goson Palay	(OC-239)
7969	Papua Barat	Gosongbago Matlolo	(OC-239)
7970	Papua Barat	Gosongbago Sawi	(OC-239)
7971	Papua Barat	Gosongbalak	(OC-239)
7972	Papua Barat	Gudang	(OC-239)
7973	Papua Barat	Guirsemsamt	(OC-239)
7974	Papua Barat	Guryap Barat	(OC-239)
7975	Papua Barat	Guryap Timur	(OC-239)
7976	Papua Barat	Habibanoha Barat	(OC-239)
7977	Papua Barat	Habibanoha Timur	(OC-239)
7978	Papua Barat	Hafeferi	(OC-239)
7979	Papua Barat	Hailu	(OC-239)
7980	Papua Barat	Hamanloptah	(OC-239)
7981	Papua Barat	Hamanloptahatsa	(OC-239)
7982	Papua Barat	Hamanloptahfat	(OC-239)
7983	Papua Barat	Hamanloptahlu	(OC-239)
7984	Papua Barat	Hamanloptahtol	(OC-239)
7985	Papua Barat	Hanolwat Les	(OC-239)
7986	Papua Barat	Hanolwat Lol	(OC-239)
7987	Papua Barat	Hanolwat Palolon	(OC-239)
7988	Papua Barat	Hatlal	(OC-239)
7989	Papua Barat	Hawangirnoha	(OC-239)
7990	Papua Barat	Hawat	(OC-239)

7991	Papua Barat	Haweweri	(OC-239)
7992	Papua Barat	Heliudebus	(OC-239)
7993	Papua Barat	Hiriuli	(OC-239)
7994	Papua Barat	Hiriuli Ganan	(OC-239)
7995	Papua Barat	Holaiwumatsa	(OC-239)
7996	Papua Barat	Holaiwumfat	(OC-239)
7997	Papua Barat	Holaiwumlu	(OC-239)
7998	Papua Barat	Holaiwumtol	(OC-239)
7999	Papua Barat	Holdat	(OC-239)
8000	Papua Barat	Huyu	(OC-239)
8001	Papua Barat	Huyu Efceke	(OC-239)
8002	Papua Barat	Igi	(OC-239)
8003	Papua Barat	Igim	(OC-239)
8004	Papua Barat	Igim Kecil	(OC-239)
8005	Papua Barat	Igim Lol	(OC-239)
8006	Papua Barat	Ilaseranus	(OC-239)
8007	Papua Barat	Imabua Iwanana	(OC-239)
8008	Papua Barat	Imabua Uwanana	(OC-239)
8009	Papua Barat	Inai	(OC-239)
8010	Papua Barat	Inar	(OC-239)
8011	Papua Barat	Indah	(OC-239)
8012	Papua Barat	Inganggemi	(OC-239)
8013	Papua Barat	Inggadioi	(OC-239)
8014	Papua Barat	Inggarurumi (Teluk Wondama - Rumberpon)	(OC-239)
8015	Papua Barat	Inggarurumi (Teluk Wondama - Windesi)	(OC-239)
8016	Papua Barat	Inggarurumi Kecil	(OC-239)
8017	Papua Barat	Inkaskas	(OC-239)
8018	Papua Barat	Inkey	(OC-239)
8019	Papua Barat	Inkeyyeben	(OC-239)
8020	Papua Barat	Inkeyyeben Peley	(OC-239)
8021	Papua Barat	Inman	(OC-239)
8022	Papua Barat	Insar	(OC-239)
8023	Papua Barat	Insos	(OC-239)
8024	Papua Barat	Intomna	(OC-239)
8025	Papua Barat	Inusi	(OC-239)
8026	Papua Barat	Irbor	(OC-239)
8027	Papua Barat	Irbor Utara	(OC-239)
8028	Papua Barat	Ircaurnusu	(OC-239)
8029	Papua Barat	Iriresnus	(OC-239)
8030	Papua Barat	Irives	(OC-239)
8031	Papua Barat	Irmunnus	(OC-239)
8032	Papua Barat	Isiorannus	(OC-239)
8033	Papua Barat	Isog Bua	(OC-239)
8034	Papua Barat	Ititaf	(OC-239)
8035	Papua Barat	Iwer	(OC-239)
8036	Papua Barat	Iwera	(OC-239)
8037	Papua Barat	Iwera Rim Semus	(OC-239)
8038	Papua Barat	Iwerafat	(OC-239)
8039	Papua Barat	Iwerarim	(OC-239)
8040	Papua Barat	Iwerarimvit	(OC-239)
8041	Papua Barat	Iwerator	(OC-239)
8042	Papua Barat	Iwerauit	(OC-239)
8043	Papua Barat	Jaba	(OC-239)
8044	Papua Barat	Jailolo Iba	(OC-239)
8045	Papua Barat	Jailolo Mgun	(OC-239)
8046	Papua Barat	Jaisanussemus	(OC-239)
8047	Papua Barat	Jaisanustor	(OC-239)
8048	Papua Barat	Jaisanusuit	(OC-239)
8049	Papua Barat	Jam Les	(OC-239)
8050	Papua Barat	Jam Lol	(OC-239)
8051	Papua Barat	Jam Palolon	(OC-239)

8052	Papua Barat	Jarai Besar	(OC-239)
8053	Papua Barat	Jarai Kecil	(OC-239)
8054	Papua Barat	Jarnatanusu Amoi	(OC-239)
8055	Papua Barat	Jarnatanusu Aria	(OC-239)
8056	Papua Barat	Jarnatanusu Tanggaou	(OC-239)
8057	Papua Barat	Jauplolo	(OC-239)
8058	Papua Barat	Jawara	(OC-239)
8059	Papua Barat	Jefman	OC-239
8060	Papua Barat	Jehako	(OC-239)
8061	Papua Barat	Kabalam Batan	(OC-239)
8062	Papua Barat	Kabalampulau	(OC-239)
8063	Papua Barat	Kabana	(OC-239)
8064	Papua Barat	Kabenet	(OC-239)
8065	Papua Barat	Kaboi	(OC-239)
8066	Papua Barat	Kabosuai	(OC-239)
8067	Papua Barat	Kabra	OC-239
8068	Papua Barat	Kabra Genan	(OC-239)
8069	Papua Barat	Kabra Lollo	(OC-239)
8070	Papua Barat	Kabra Pele	(OC-239)
8071	Papua Barat	Kabra Pele Ketto	(OC-239)
8072	Papua Barat	Kabu	(OC-239)
8073	Papua Barat	Kabuef	(OC-239)
8074	Papua Barat	Kacaa	(OC-239)
8075	Papua Barat	Kacaaatsa	(OC-239)
8076	Papua Barat	Kacaafat	(OC-239)
8077	Papua Barat	Kacaafit	(OC-239)
8078	Papua Barat	Kacaalafa	(OC-239)
8079	Papua Barat	Kacaalafalu	(OC-239)
8080	Papua Barat	Kacaalafalumaisa	(OC-239)
8081	Papua Barat	Kacaalafamaifat	(OC-239)
8082	Papua Barat	Kacaalafamaifit	(OC-239)
8083	Papua Barat	Kacaalafamailim	(OC-239)
8084	Papua Barat	Kacaalafamailu	(OC-239)
8085	Papua Barat	Kacaalafamaisa	(OC-239)
8086	Papua Barat	Kacaalafamaisi	(OC-239)
8087	Papua Barat	Kacaalafamaitol	(OC-239)
8088	Papua Barat	Kacaalafamaiwal	(OC-239)
8089	Papua Barat	Kacaalafamaiwonom	(OC-239)
8090	Papua Barat	Kacaalim	(OC-239)
8091	Papua Barat	Kacaalu	(OC-239)
8092	Papua Barat	Kacaasi	(OC-239)
8093	Papua Barat	Kacaatol	(OC-239)
8094	Papua Barat	Kacaawal	(OC-239)
8095	Papua Barat	Kacaawonom	(OC-239)
8096	Papua Barat	Kacanlu	(OC-239)
8097	Papua Barat	Kadafara	(OC-239)
8098	Papua Barat	Kadedermawendi	(OC-239)
8099	Papua Barat	Kaf	(OC-239)
8100	Papua Barat	Kafal	(OC-239)
8101	Papua Barat	Kafal Ganan	(OC-239)
8102	Papua Barat	Kafal Pale	(OC-239)
8103	Papua Barat	Kafanyi	(OC-239)
8104	Papua Barat	Kafargoban	(OC-239)
8105	Papua Barat	Kafargoban Girif	(OC-239)
8106	Papua Barat	Kafia	(OC-239)
8107	Papua Barat	Kafiabem Le	(OC-239)
8108	Papua Barat	Kafiabem Lol	(OC-239)
8109	Papua Barat	Kafiabem Malass	(OC-239)
8110	Papua Barat	Kafiabem Mirinle	(OC-239)
8111	Papua Barat	Kafiailolo	(OC-239)
8112	Papua Barat	Kafiailoloatsa	(OC-239)

8113	Papua Barat	Kafiailolofat	(OC-239)
8114	Papua Barat	Kafiailololim	(OC-239)
8115	Papua Barat	Kafiailololu	(OC-239)
8116	Papua Barat	Kafiailolotol	(OC-239)
8117	Papua Barat	Kafiailolowonom	(OC-239)
8118	Papua Barat	Kafiala	(OC-239)
8119	Papua Barat	Kafrafkiddae Barat	(OC-239)
8120	Papua Barat	Kafrafkiddae Natuk	(OC-239)
8121	Papua Barat	Kafrafkiddae Nenem	(OC-239)
8122	Papua Barat	Kafrafkiddae Timur	(OC-239)
8123	Papua Barat	Kaibam	(OC-239)
8124	Papua Barat	Kainasulempuang	(OC-239)
8125	Papua Barat	Kainok	(OC-239)
8126	Papua Barat	Kakarti	(OC-239)
8127	Papua Barat	Kaki	(OC-239)
8128	Papua Barat	Kalapaparuang	(OC-239)
8129	Papua Barat	Kaleg Ganan	(OC-239)
8130	Papua Barat	Kaleg Pale	(OC-239)
8131	Papua Barat	Kalegatsa	(OC-239)
8132	Papua Barat	Kalegfat	(OC-239)
8133	Papua Barat	Kaleglim	(OC-239)
8134	Papua Barat	Kaleglu	(OC-239)
8135	Papua Barat	Kalegtol	(OC-239)
8136	Papua Barat	Kalegwonom	(OC-239)
8137	Papua Barat	Kalibum	(OC-239)
8138	Papua Barat	Kaliotdoko Les	(OC-239)
8139	Papua Barat	Kaliotdoko Lool	(OC-239)
8140	Papua Barat	Kaliotdoko Matlolo	(OC-239)
8141	Papua Barat	Kaliotdoko Sawi	(OC-239)
8142	Papua Barat	Kalis	(OC-239)
8143	Papua Barat	Kaliskale (Raja Ampat - Misool Selatan)	(OC-239)
8144	Papua Barat	Kaliskale (Raja Ampat - Misool Utara)	(OC-239)
8145	Papua Barat	Kalobo Pele	(OC-239)
8146	Papua Barat	Kalobo Wei	(OC-239)
8147	Papua Barat	Kalogos Ganan	(OC-239)
8148	Papua Barat	Kalogos Pale	(OC-239)
8149	Papua Barat	Kalolom	(OC-239)
8150	Papua Barat	Kalopajei Pat	(OC-239)
8151	Papua Barat	Kalopajei Sawi	(OC-239)
8152	Papua Barat	Kalulus	(OC-239)
8153	Papua Barat	Kalulus Pat	(OC-239)
8154	Papua Barat	Kalulus Sawi	(OC-239)
8155	Papua Barat	Kalulusatsa	(OC-239)
8156	Papua Barat	Kalulusfat	(OC-239)
8157	Papua Barat	Kalulusfit	(OC-239)
8158	Papua Barat	Kaluluslafa	(OC-239)
8159	Papua Barat	Kaluluslafamaifat	(OC-239)
8160	Papua Barat	Kaluluslafamailu	(OC-239)
8161	Papua Barat	Kaluluslafamaisa	(OC-239)
8162	Papua Barat	Kaluluslafamaitol	(OC-239)
8163	Papua Barat	Kaluluslim	(OC-239)
8164	Papua Barat	Kaluluslu	(OC-239)
8165	Papua Barat	Kalulussi	(OC-239)
8166	Papua Barat	Kalulustol	(OC-239)
8167	Papua Barat	Kaluluswal	(OC-239)
8168	Papua Barat	Kaluluswonom	(OC-239)
8169	Papua Barat	Kambala Tataun	(OC-239)
8170	Papua Barat	Kambala Temun	(OC-239)
8171	Papua Barat	Kambing (Fak Fak)	(OC-239)
8172	Papua Barat	Kambusayo	(OC-239)
8173	Papua Barat	Kamet	(OC-239)

8174	Papua Barat	Kamwa	(OC-239)
8175	Papua Barat	Kananwat	(OC-239)
8176	Papua Barat	Kangieri	(OC-239)
8177	Papua Barat	Kani	(OC-239)
8178	Papua Barat	Kanim	(OC-239)
8179	Papua Barat	Kanium	(OC-239)
8180	Papua Barat	Kanjokanaha	(OC-239)
8181	Papua Barat	Kanjokanoha	(OC-239)
8182	Papua Barat	Kanober	(OC-239)
8183	Papua Barat	Kansyairar	(OC-239)
8184	Papua Barat	Kaosnanam	(OC-239)
8185	Papua Barat	Kapal (Raja Ampat)	(OC-239)
8186	Papua Barat	Kapat Ganan	(OC-239)
8187	Papua Barat	Kapat Um	(OC-239)
8188	Papua Barat	Kapatabiyem	(OC-239)
8189	Papua Barat	Kapatalvia	(OC-239)
8190	Papua Barat	Kapatapsipi	(OC-239)
8191	Papua Barat	Kapatatmetem	(OC-239)
8192	Papua Barat	Kapatayei Les	(OC-239)
8193	Papua Barat	Kapatayei Lool	(OC-239)
8194	Papua Barat	Kapatayulo	(OC-239)
8195	Papua Barat	Kapatbem Genan	(OC-239)
8196	Papua Barat	Kapatbem logina	(OC-239)
8197	Papua Barat	Kapatbem Peley	(OC-239)
8198	Papua Barat	Kapatbem tapak	(OC-239)
8199	Papua Barat	Kapatbo	(OC-239)
8200	Papua Barat	Kapatbus	(OC-239)
8201	Papua Barat	Kapatbus Ganan	(OC-239)
8202	Papua Barat	Kapatbus Pale	(OC-239)
8203	Papua Barat	Kapatcol (Raja Ampat - Misool Barat)	(OC-239)
8204	Papua Barat	Kapatcol (Raja Ampat - Waigeo Barat)	(OC-239)
8205	Papua Barat	Kapatcolatsa	(OC-239)
8206	Papua Barat	Kapatcolfat	(OC-239)
8207	Papua Barat	Kapatcollage	(OC-239)
8208	Papua Barat	Kapatcollim	(OC-239)
8209	Papua Barat	Kapatcollu	(OC-239)
8210	Papua Barat	Kapatcoltol	(OC-239)
8211	Papua Barat	Kapatcumatsa	(OC-239)
8212	Papua Barat	Kapatcumfat	(OC-239)
8213	Papua Barat	Kapatcumkafal	(OC-239)
8214	Papua Barat	Kapatcumlim	(OC-239)
8215	Papua Barat	Kapatcumlu	(OC-239)
8216	Papua Barat	Kapatcumtol	(OC-239)
8217	Papua Barat	Kapatdau Ganan	(OC-239)
8218	Papua Barat	Kapatdau Les	(OC-239)
8219	Papua Barat	Kapatdau Lool	(OC-239)
8220	Papua Barat	Kapatdau Sawi	(OC-239)
8221	Papua Barat	Kapatdaumatlolo	(OC-239)
8222	Papua Barat	Kapatdayan Ganan	(OC-239)
8223	Papua Barat	Kapatdayan Matlolo	(OC-239)
8224	Papua Barat	Kapatdayan Pat	(OC-239)
8225	Papua Barat	Kapatdayan Sawi	(OC-239)
8226	Papua Barat	Kapatfeyef Les	(OC-239)
8227	Papua Barat	Kapatfeyef Lool	(OC-239)
8228	Papua Barat	Kapatfeyef Matlolo	(OC-239)
8229	Papua Barat	Kapatgag	(OC-239)
8230	Papua Barat	Kapatgitar	(OC-239)
8231	Papua Barat	Kapatkasieyo Ganan	(OC-239)
8232	Papua Barat	Kapatkawuto	(OC-239)
8233	Papua Barat	Kapatletcunut	(OC-239)
8234	Papua Barat	Kapatlolo Ganan	(OC-239)

8235	Papua Barat	Kapatlolo Palay	(OC-239)
8236	Papua Barat	Kapatmemaubro Ganan	(OC-239)
8237	Papua Barat	Kapatmemaubro Les	(OC-239)
8238	Papua Barat	Kapatmemaubro Matlolo	(OC-239)
8239	Papua Barat	Kapatmemaubro Palay	(OC-239)
8240	Papua Barat	Kapatmemaubro Palol	(OC-239)
8241	Papua Barat	Kapatmemaubro Pat	(OC-239)
8242	Papua Barat	Kapatmemaubro Sawi	(OC-239)
8243	Papua Barat	Kapatmot	(OC-239)
8244	Papua Barat	Kapatmul Les	(OC-239)
8245	Papua Barat	Kapatmul Lol	(OC-239)
8246	Papua Barat	Kapatmul Palolon	(OC-239)
8247	Papua Barat	Kapatnufut	(OC-239)
8248	Papua Barat	Kapatpaga	(OC-239)
8249	Papua Barat	Kapatpayunglage	(OC-239)
8250	Papua Barat	Kapatpelerio	(OC-239)
8251	Papua Barat	Kapatranten	(OC-239)
8252	Papua Barat	Kapatranten Lool	(OC-239)
8253	Papua Barat	Kapatranten Pat	(OC-239)
8254	Papua Barat	Kapatsaparang	(OC-239)
8255	Papua Barat	Kapatsaparang Ganan	(OC-239)
8256	Papua Barat	Kapatsaparang Palay	(OC-239)
8257	Papua Barat	Kapatselyel	(OC-239)
8258	Papua Barat	KaPatsumailapo Lool	(OC-239)
8259	Papua Barat	KaPatsumailapo matlolo	(OC-239)
8260	Papua Barat	Kapattawu Atsa	(OC-239)
8261	Papua Barat	Kapattawu Lu	(OC-239)
8262	Papua Barat	Kapattawu Tol	(OC-239)
8263	Papua Barat	Kapattaya	(OC-239)
8264	Papua Barat	Kapcan Ganan	(OC-239)
8265	Papua Barat	Kapcan Pale	(OC-239)
8266	Papua Barat	Kapisainu	(OC-239)
8267	Papua Barat	Kaplisomna Genan	(OC-239)
8268	Papua Barat	Kaplisomna Peley	(OC-239)
8269	Papua Barat	Kaputenkatuan	(OC-239)
8270	Papua Barat	Karam Baba	(OC-239)
8271	Papua Barat	Karam Katu Selatan	(OC-239)
8272	Papua Barat	Karam Katu Tengah	(OC-239)
8273	Papua Barat	Karam Katu Timur	(OC-239)
8274	Papua Barat	Karam Katu Utara	(OC-239)
8275	Papua Barat	Karambomai	(OC-239)
8276	Papua Barat	Karami	(OC-239)
8277	Papua Barat	Karangsagof	(OC-239)
8278	Papua Barat	Karas	OC-239
8279	Papua Barat	Karau	(OC-239)
8280	Papua Barat	Karawapop Ganan	(OC-239)
8281	Papua Barat	Karawapop Pale	(OC-239)
8282	Papua Barat	Karawatu	(OC-239)
8283	Papua Barat	Karawawi	(OC-239)
8284	Papua Barat	Karawawi Kecil	(OC-239)
8285	Papua Barat	Karbaken (Raja Ampat - Ayau)	(OC-239)
8286	Papua Barat	Karbaken (Raja Ampat - Waigeo Barat Kepulaua)	(OC-239)
8287	Papua Barat	Karbaken iba	(OC-239)
8288	Papua Barat	Karbaken mgun	(OC-239)
8289	Papua Barat	Karebarlempuang Tataun	(OC-239)
8290	Papua Barat	Karebarlempuang Temun	(OC-239)
8291	Papua Barat	Kariabi Selatan	(OC-239)
8292	Papua Barat	Kariabi Utara	(OC-239)
8293	Papua Barat	Karibarlempuang Besar	(OC-239)
8294	Papua Barat	Karibarlempuang Kecil	(OC-239)
8295	Papua Barat	Karimtum	(OC-239)

8296	Papua Barat	Karimtum Kecil	(OC-239)
8297	Papua Barat	Karionim	(OC-239)
8298	Papua Barat	Karkaba	(OC-239)
8299	Papua Barat	Karlewen	(OC-239)
8300	Papua Barat	Karobak	(OC-239)
8301	Papua Barat	Karosi Besar	(OC-239)
8302	Papua Barat	Karosi Kecil	(OC-239)
8303	Papua Barat	Karosi Selatan	(OC-239)
8304	Papua Barat	Karuligin Ganan	(OC-239)
8305	Papua Barat	Karuligin Palay	(OC-239)
8306	Papua Barat	Karundauni Baba	(OC-239)
8307	Papua Barat	Karundauni Katu	(OC-239)
8308	Papua Barat	Kasimraja	(OC-239)
8309	Papua Barat	Kasio Palay	(OC-239)
8310	Papua Barat	Kasuari (Fak Fak)	(OC-239)
8311	Papua Barat	Katapu	(OC-239)
8312	Papua Barat	Katateri	(OC-239)
8313	Papua Barat	Katekatetawana	(OC-239)
8314	Papua Barat	Katinusa	(OC-239)
8315	Papua Barat	Kaunutko	(OC-239)
8316	Papua Barat	Kaunutsolon	(OC-239)
8317	Papua Barat	Kawak Ganan	(OC-239)
8318	Papua Barat	Kawak Pale	(OC-239)
8319	Papua Barat	Kawamasaudi Palolon	(OC-239)
8320	Papua Barat	Kawamasaudi Pat	(OC-239)
8321	Papua Barat	Kawamasaudi Sawi	(OC-239)
8322	Papua Barat	Kawarnowa	(OC-239)
8323	Papua Barat	Kawe	OC-239
8324	Papua Barat	Kaweidius Baba	(OC-239)
8325	Papua Barat	Kaweidius Katu	(OC-239)
8326	Papua Barat	Kawuto Les	(OC-239)
8327	Papua Barat	Kawuto Matlolo	(OC-239)
8328	Papua Barat	Kawuto Palay	(OC-239)
8329	Papua Barat	Kawuto Pat	(OC-239)
8330	Papua Barat	Kawuto Sawi	(OC-239)
8331	Papua Barat	Kayabilo	(OC-239)
8332	Papua Barat	Kayerepop	(OC-239)
8333	Papua Barat	Kayitlilin	(OC-239)
8334	Papua Barat	Kayoniyef	(OC-239)
8335	Papua Barat	Kayumerah	(OC-239)
8336	Papua Barat	Kayutuworok	(OC-239)
8337	Papua Barat	Kebonce	(OC-239)
8338	Papua Barat	Kelapa (Fak Fak)	(OC-239)
8339	Papua Barat	Kelimala	(OC-239)
8340	Papua Barat	Kem Iba	(OC-239)
8341	Papua Barat	Kem Mgun	(OC-239)
8342	Papua Barat	Kemarom	(OC-239)
8343	Papua Barat	Kemarom Ndabe	(OC-239)
8344	Papua Barat	Kemarom Nit	(OC-239)
8345	Papua Barat	Kemmonakek	(OC-239)
8346	Papua Barat	Kenasore	(OC-239)
8347	Papua Barat	Keraf Barat	(OC-239)
8348	Papua Barat	Keraf Baratdaya	(OC-239)
8349	Papua Barat	Keraf Besar	(OC-239)
8350	Papua Barat	Keraf Kecil	(OC-239)
8351	Papua Barat	Keraf Selatan	(OC-239)
8352	Papua Barat	Keraf Tengah	(OC-239)
8353	Papua Barat	Keraf Timur	(OC-239)
8354	Papua Barat	Keraf Timurlaut	(OC-239)
8355	Papua Barat	Keraf Utara	(OC-239)
8356	Papua Barat	Keraka Besar	(OC-239)

8357	Papua Barat	Kidaemagen	(OC-239)
8358	Papua Barat	Kikirwaisa	(OC-239)
8359	Papua Barat	Kinadadirwain	(OC-239)
8360	Papua Barat	Kinam Barat	(OC-239)
8361	Papua Barat	Kinam Timur	(OC-239)
8362	Papua Barat	Kitmontau	(OC-239)
8363	Papua Barat	Koba	(OC-239)
8364	Papua Barat	Kofanusa	(OC-239)
8365	Papua Barat	Kofiau	(OC-239)
8366	Papua Barat	Kofnikapat	(OC-239)
8367	Papua Barat	Kofot	(OC-239)
8368	Papua Barat	Koi	(OC-239)
8369	Papua Barat	Kojoffonut	(OC-239)
8370	Papua Barat	Kokoi	(OC-239)
8371	Papua Barat	Kokoitawar	(OC-239)
8372	Papua Barat	Kokokuan Natuk	(OC-239)
8373	Papua Barat	Kokokuan Nenem	(OC-239)
8374	Papua Barat	Kokoraf Barat	(OC-239)
8375	Papua Barat	Kokoraf Timur	(OC-239)
8376	Papua Barat	Kolam Paniki	(OC-239)
8377	Papua Barat	Kolambatu Besar	(OC-239)
8378	Papua Barat	Kolambatu Kecil	(OC-239)
8379	Papua Barat	Kolekole	(OC-239)
8380	Papua Barat	Komar Baba	(OC-239)
8381	Papua Barat	Komar Katu Selatan	(OC-239)
8382	Papua Barat	Komar Katu Utara	(OC-239)
8383	Papua Barat	Konde Baba	(OC-239)
8384	Papua Barat	Konde Katu	(OC-239)
8385	Papua Barat	Koradam	(OC-239)
8386	Papua Barat	Korio	(OC-239)
8387	Papua Barat	Korio Kecil	(OC-239)
8388	Papua Barat	Korosifa	(OC-239)
8389	Papua Barat	Korowoisaper	(OC-239)
8390	Papua Barat	Koruwoai	(OC-239)
8391	Papua Barat	Koruwoi Fadu	(OC-239)
8392	Papua Barat	Koruwoi Iba	(OC-239)
8393	Papua Barat	Koruwoi Mguni	(OC-239)
8394	Papua Barat	Koruwoi Munde	(OC-239)
8395	Papua Barat	Koruwoifadu Mgun	(OC-239)
8396	Papua Barat	Kotir	(OC-239)
8397	Papua Barat	Kotmalankari	(OC-239)
8398	Papua Barat	Koulum	(OC-239)
8399	Papua Barat	Kowi	(OC-239)
8400	Papua Barat	Kramotmawindi	(OC-239)
8401	Papua Barat	Kri Besar	(OC-239)
8402	Papua Barat	Kri Kecil	(OC-239)
8403	Papua Barat	Kueklempuang Tataun	(OC-239)
8404	Papua Barat	Kueklempuang Temun	(OC-239)
8405	Papua Barat	Kuembarit	(OC-239)
8406	Papua Barat	Kuin	(OC-239)
8407	Papua Barat	Kuin Genan	(OC-239)
8408	Papua Barat	Kuin Lol	(OC-239)
8409	Papua Barat	Kuincolon	(OC-239)
8410	Papua Barat	Kuinyeben Atsa	(OC-239)
8411	Papua Barat	Kuinyeben Lu	(OC-239)
8412	Papua Barat	Kukui	(OC-239)
8413	Papua Barat	Kurai	(OC-239)
8414	Papua Barat	Kuraperape	(OC-239)
8415	Papua Barat	Kurkam	(OC-239)
8416	Papua Barat	Kurkidai	(OC-239)
8417	Papua Barat	Kurumanjau Fadu	(OC-239)

8418	Papua Barat	Kurumanjau Iba	(OC-239)
8419	Papua Barat	Kurumanjau Mgun	(OC-239)
8420	Papua Barat	La'ala'aves	(OC-239)
8421	Papua Barat	Laba (Raja Ampat)	(OC-239)
8422	Papua Barat	Labuan Besar	(OC-239)
8423	Papua Barat	Labuan Kecil	(OC-239)
8424	Papua Barat	Labuankarosi Utara Besar	(OC-239)
8425	Papua Barat	Labuankarosi Utara darat	(OC-239)
8426	Papua Barat	Labuankarosi Utara Kecil	(OC-239)
8427	Papua Barat	Labunlu	(OC-239)
8428	Papua Barat	Laferanus	(OC-239)
8429	Papua Barat	Laferanus Nit	(OC-239)
8430	Papua Barat	Lafora	(OC-239)
8431	Papua Barat	Laforafat	(OC-239)
8432	Papua Barat	Laforanusnit	(OC-239)
8433	Papua Barat	Laforasemus	(OC-239)
8434	Papua Barat	Laforator	(OC-239)
8435	Papua Barat	Laforauit	(OC-239)
8436	Papua Barat	Lagarwala	(OC-239)
8437	Papua Barat	Lagawairom Nit	(OC-239)
8438	Papua Barat	Lagawairomnus	(OC-239)
8439	Papua Barat	Lage Genan	(OC-239)
8440	Papua Barat	Lage Peley	(OC-239)
8441	Papua Barat	Lage Yes	(OC-239)
8442	Papua Barat	Lagegenanyeben	(OC-239)
8443	Papua Barat	Lagepeley Atsa	(OC-239)
8444	Papua Barat	Lagepeley Lu	(OC-239)
8445	Papua Barat	Lagerawala	(OC-239)
8446	Papua Barat	Lageyes Atsa	(OC-239)
8447	Papua Barat	Lageyes Genan	(OC-239)
8448	Papua Barat	Lageyesyeben	(OC-239)
8449	Papua Barat	Lagutagatagan	(OC-239)
8450	Papua Barat	Laidiatsa	(OC-239)
8451	Papua Barat	Laidifat	(OC-239)
8452	Papua Barat	Laidilu	(OC-239)
8453	Papua Barat	Laiditol	(OC-239)
8454	Papua Barat	Laitot	(OC-239)
8455	Papua Barat	Lakahia	(OC-239)
8456	Papua Barat	Lalelkai	(OC-239)
8457	Papua Barat	Lalla	(OC-239)
8458	Papua Barat	Lamberi	(OC-239)
8459	Papua Barat	Lamirasemus	(OC-239)
8460	Papua Barat	Lamirator	(OC-239)
8461	Papua Barat	Lamirauit	(OC-239)
8462	Papua Barat	Lanambelana	(OC-239)
8463	Papua Barat	Lanan	(OC-239)
8464	Papua Barat	Langgasa Ndabe	(OC-239)
8465	Papua Barat	LanggasaNitsemus	(OC-239)
8466	Papua Barat	Langgasanittor	(OC-239)
8467	Papua Barat	Langgasanituit	(OC-239)
8468	Papua Barat	Langgasanitvat	(OC-239)
8469	Papua Barat	Lani	(OC-239)
8470	Papua Barat	Lankisiatsa	(OC-239)
8471	Papua Barat	Lankisifat	(OC-239)
8472	Papua Barat	Lankisilim	(OC-239)
8473	Papua Barat	Lankisilu	(OC-239)
8474	Papua Barat	Lankisitol	(OC-239)
8475	Papua Barat	Laoyangga Ndabe	(OC-239)
8476	Papua Barat	Laoyangga Nit	(OC-239)
8477	Papua Barat	Laranggora Ndabe	(OC-239)
8478	Papua Barat	Laranggora Nit	(OC-239)

8479	Papua Barat	Lase Ganan	(OC-239)
8480	Papua Barat	Lase Pale	(OC-239)
8481	Papua Barat	Laseatsa	(OC-239)
8482	Papua Barat	Lasefat	(OC-239)
8483	Papua Barat	Lasefit	(OC-239)
8484	Papua Barat	Laselim	(OC-239)
8485	Papua Barat	Laselu	(OC-239)
8486	Papua Barat	Lasetol	(OC-239)
8487	Papua Barat	Lasewonom	(OC-239)
8488	Papua Barat	Lasowatrum	(OC-239)
8489	Papua Barat	Latotdi	(OC-239)
8490	Papua Barat	Laurarom	(OC-239)
8491	Papua Barat	Lawat	(OC-239)
8492	Papua Barat	Lawatloloniyef	(OC-239)
8493	Papua Barat	Leatimmalan	(OC-239)
8494	Papua Barat	Lebetlolo Atsa	(OC-239)
8495	Papua Barat	Lebetlolo Lu	(OC-239)
8496	Papua Barat	Lebetlolo Tol	(OC-239)
8497	Papua Barat	Legatromnus	(OC-239)
8498	Papua Barat	Lembaara Ndabe	(OC-239)
8499	Papua Barat	Lembaara Nit	(OC-239)
8500	Papua Barat	Lemon	(OC-239)
8501	Papua Barat	Len (Raja Ampat)	(OC-239)
8502	Papua Barat	Len Maralol	(OC-239)
8503	Papua Barat	Len Sawi	(OC-239)
8504	Papua Barat	Lenggelalang	(OC-239)
8505	Papua Barat	Lenggelalang Peley	(OC-239)
8506	Papua Barat	Lengleng	(OC-239)
8507	Papua Barat	Lengleng Siak	(OC-239)
8508	Papua Barat	Lengleng Temun	(OC-239)
8509	Papua Barat	Lenkafal	(OC-239)
8510	Papua Barat	Lenkafalatsa	(OC-239)
8511	Papua Barat	Lenkafalfat	(OC-239)
8512	Papua Barat	Lenkafalfit	(OC-239)
8513	Papua Barat	Lenkafallim	(OC-239)
8514	Papua Barat	Lenkafallu	(OC-239)
8515	Papua Barat	Lenkafaltol	(OC-239)
8516	Papua Barat	Lenkafalwonom	(OC-239)
8517	Papua Barat	Lenkalogos	(OC-239)
8518	Papua Barat	Lenkalogosatsa	(OC-239)
8519	Papua Barat	Lenkalogosfat	(OC-239)
8520	Papua Barat	Lenkalogosfit	(OC-239)
8521	Papua Barat	Lenkalogoslim	(OC-239)
8522	Papua Barat	Lenkalogoslu	(OC-239)
8523	Papua Barat	Lenkalogossi	(OC-239)
8524	Papua Barat	Lenkalogostol	(OC-239)
8525	Papua Barat	Lenkalogoswal	(OC-239)
8526	Papua Barat	Lenkalogoswonom	(OC-239)
8527	Papua Barat	Lenmakana (Raja Ampat - Misool Barat)	(OC-239)
8528	Papua Barat	Lenmakana (Raja Ampat - Misool Timur)	(OC-239)
8529	Papua Barat	Lenmakana Ganan	(OC-239)
8530	Papua Barat	Lenmakanaatsa	(OC-239)
8531	Papua Barat	Lenmakanafat	(OC-239)
8532	Papua Barat	Lenmakanafit	(OC-239)
8533	Papua Barat	Lenmakanalafa	(OC-239)
8534	Papua Barat	Lenmakanalafamaifat	(OC-239)
8535	Papua Barat	Lenmakanalafamaifit	(OC-239)
8536	Papua Barat	Lenmakanalafamailim	(OC-239)
8537	Papua Barat	Lenmakanalafamailu	(OC-239)
8538	Papua Barat	Lenmakanalafamaisa	(OC-239)
8539	Papua Barat	Lenmakanalafamaitol	(OC-239)

8540	Papua Barat	Lenmakanalafamaiwal	(OC-239)
8541	Papua Barat	Lenmakanalafamaiwonom	(OC-239)
8542	Papua Barat	Lenmakanalim	(OC-239)
8543	Papua Barat	Lenmakanalu	(OC-239)
8544	Papua Barat	Lenmakanasi	(OC-239)
8545	Papua Barat	Lenmakanatol	(OC-239)
8546	Papua Barat	Lenmakanawal	(OC-239)
8547	Papua Barat	Lenmakanawonom	(OC-239)
8548	Papua Barat	Leo	(OC-239)
8549	Papua Barat	Lepisa Genan	(OC-239)
8550	Papua Barat	Lepisa Peley	(OC-239)
8551	Papua Barat	Li Le	(OC-239)
8552	Papua Barat	Li Lol	(OC-239)
8553	Papua Barat	Li Palolon	(OC-239)
8554	Papua Barat	Lobinusa	(OC-239)
8555	Papua Barat	Loca	(OC-239)
8556	Papua Barat	Locaatsa	(OC-239)
8557	Papua Barat	Locafat	(OC-239)
8558	Papua Barat	Localim	(OC-239)
8559	Papua Barat	Localu	(OC-239)
8560	Papua Barat	Locatol	(OC-239)
8561	Papua Barat	Lofon	(OC-239)
8562	Papua Barat	Lojalintokalogos	(OC-239)
8563	Papua Barat	Lojalintokalogos Les	(OC-239)
8564	Papua Barat	Lojalintokalogos Lol	(OC-239)
8565	Papua Barat	Lojalintokalogos Sawi	(OC-239)
8566	Papua Barat	Lolaatmetem	(OC-239)
8567	Papua Barat	Lolaatmetem Lol	(OC-239)
8568	Papua Barat	Lolabus	(OC-239)
8569	Papua Barat	Lolabusyeben	(OC-239)
8570	Papua Barat	Lolow	(OC-239)
8571	Papua Barat	Lomiravat	(OC-239)
8572	Papua Barat	Los (Raja Ampat)	(OC-239)
8573	Papua Barat	Lucabano Les	(OC-239)
8574	Papua Barat	Lucabano Lol	(OC-239)
8575	Papua Barat	Lum	(OC-239)
8576	Papua Barat	Lumalol	(OC-239)
8577	Papua Barat	Lutlapo	(OC-239)
8578	Papua Barat	Lutulolo	(OC-239)
8579	Papua Barat	Lutulolo Ganan	(OC-239)
8580	Papua Barat	Lutulolo Palay	(OC-239)
8581	Papua Barat	Lutulolo Pat	(OC-239)
8582	Papua Barat	Mabunitarereikwaen	(OC-239)
8583	Papua Barat	Madawan	(OC-239)
8584	Papua Barat	Maga	(OC-239)
8585	Papua Barat	Maisnu	(OC-239)
8586	Papua Barat	Maiyefun Untuyo Ganan	(OC-239)
8587	Papua Barat	Maiyefun Untuyo Palay	(OC-239)
8588	Papua Barat	Majimfemen	(OC-239)
8589	Papua Barat	Makai	(OC-239)
8590	Papua Barat	Malamba Ganan	(OC-239)
8591	Papua Barat	Malamba Pale	(OC-239)
8592	Papua Barat	Maliwaiatsa	(OC-239)
8593	Papua Barat	Maliwaifat	(OC-239)
8594	Papua Barat	Maliwaifit	(OC-239)
8595	Papua Barat	Maliwailim	(OC-239)
8596	Papua Barat	Maliwailu	(OC-239)
8597	Papua Barat	Maliwaisi	(OC-239)
8598	Papua Barat	Maliwaitol	(OC-239)
8599	Papua Barat	Maliwaiwal	(OC-239)
8600	Papua Barat	Maliwaiwonom	(OC-239)

8601	Papua Barat	Mambraku	(OC-239)
8602	Papua Barat	Mambrasar (Raja Ampat - Waigeo Timur)	(OC-239)
8603	Papua Barat	Mambrasar (Raja Ampat - Kofiau)	(OC-239)
8604	Papua Barat	Mambruk	(OC-239)
8605	Papua Barat	Mamburuki Selatan	(OC-239)
8606	Papua Barat	Mamburuki Utara	(OC-239)
8607	Papua Barat	Mampaga	(OC-239)
8608	Papua Barat	Mamura Selatan	(OC-239)
8609	Papua Barat	Mamura Utara	(OC-239)
8610	Papua Barat	Mamyaef	(OC-239)
8611	Papua Barat	Manarui	(OC-239)
8612	Papua Barat	Manawas	(OC-239)
8613	Papua Barat	Mandaeta Eganana	(OC-239)
8614	Papua Barat	Mandaeta Iwanana	(OC-239)
8615	Papua Barat	Mandaeta Uwanana	(OC-239)
8616	Papua Barat	Mandanus	(OC-239)
8617	Papua Barat	Manderi Baba	(OC-239)
8618	Papua Barat	Manderi Katu	(OC-239)
8619	Papua Barat	Mandidenef	(OC-239)
8620	Papua Barat	Mandidenef fadu	(OC-239)
8621	Papua Barat	Mandidenef mgun	(OC-239)
8622	Papua Barat	Manduapi (Teluk Wondama - Kuri Wamesa)	(OC-239)
8623	Papua Barat	Manduapi (Teluk Wondama - Rumberpon)	(OC-239)
8624	Papua Barat	Mandupi	(OC-239)
8625	Papua Barat	Manggi	(OC-239)
8626	Papua Barat	Mangkaua	(OC-239)
8627	Papua Barat	Mangkinani	(OC-239)
8628	Papua Barat	Mangkinsus	(OC-239)
8629	Papua Barat	Mangufualarfat	(OC-239)
8630	Papua Barat	Mangufualarruet	(OC-239)
8631	Papua Barat	Mangufualarsemus	(OC-239)
8632	Papua Barat	Mangufualartor	(OC-239)
8633	Papua Barat	Maniani	(OC-239)
8634	Papua Barat	Manikaipopo	(OC-239)
8635	Papua Barat	Manikaipopoatsa	(OC-239)
8636	Papua Barat	Manikaipopofat	(OC-239)
8637	Papua Barat	Manikaipopofit	(OC-239)
8638	Papua Barat	Manikaipopolafa	(OC-239)
8639	Papua Barat	Manikaipopolafamaifat	(OC-239)
8640	Papua Barat	Manikaipopolafamailim	(OC-239)
8641	Papua Barat	Manikaipopolafamailu	(OC-239)
8642	Papua Barat	Manikaipopolafamaisa	(OC-239)
8643	Papua Barat	Manikaipopolafamaitol	(OC-239)
8644	Papua Barat	Manikaipopolafamaiwonom	(OC-239)
8645	Papua Barat	Manikaipopolim	(OC-239)
8646	Papua Barat	Manikaipopolu	(OC-239)
8647	Papua Barat	Manikaipoposi	(OC-239)
8648	Papua Barat	Manikaipopotol	(OC-239)
8649	Papua Barat	Manikaipopowal	(OC-239)
8650	Papua Barat	Manikaipopowonom	(OC-239)
8651	Papua Barat	Maniknusa Besar	(OC-239)
8652	Papua Barat	Maniknusa Kecil	(OC-239)
8653	Papua Barat	Manima Ndabe	(OC-239)
8654	Papua Barat	Manimanitsemus	(OC-239)
8655	Papua Barat	Manimanituit	(OC-239)
8656	Papua Barat	Manmutahiniyef	(OC-239)
8657	Papua Barat	Manmutahiniyef Lol	(OC-239)
8658	Papua Barat	Mannu	(OC-239)
8659	Papua Barat	Mannu Kosi	(OC-239)
8660	Papua Barat	Manorom (Manuran)	(OC-239)
8661	Papua Barat	Mansawan	(OC-239)

8662	Papua Barat	Manselo	(OC-239)
8663	Papua Barat	Mansinam	(OC-239)
8664	Papua Barat	Mansinem (Raja ampat - Ayau)	(OC-239)
8665	Papua Barat	Mansinem (Teluk Wondama - Roon)	(OC-239)
8666	Papua Barat	Mansinem (Teluk Wondama - Rosfar)	(OC-239)
8667	Papua Barat	Mansinem iba	(OC-239)
8668	Papua Barat	Mansinen mgun	(OC-239)
8669	Papua Barat	Mansorom (Raja Ampat - Ayau)	(OC-239)
8670	Papua Barat	Mansorom (Raja Ampat - Waigeo Timur)	(OC-239)
8671	Papua Barat	Mansuar	(OC-239)
8672	Papua Barat	Mantobi	(OC-239)
8673	Papua Barat	Manukwalarom	(OC-239)
8674	Papua Barat	Manuop	(OC-239)
8675	Papua Barat	Manupasang	(OC-239)
8676	Papua Barat	Manwenbesapi	(OC-239)
8677	Papua Barat	Mapi	(OC-239)
8678	Papua Barat	Mapunlo	(OC-239)
8679	Papua Barat	Maraboi	(OC-239)
8680	Papua Barat	Maraef Barat	(OC-239)
8681	Papua Barat	Maraef Timur	(OC-239)
8682	Papua Barat	Maranawari	(OC-239)
8683	Papua Barat	Maranawari Kecil	(OC-239)
8684	Papua Barat	Maranggi	(OC-239)
8685	Papua Barat	Marasabadi	(OC-239)
8686	Papua Barat	Maredred	(OC-239)
8687	Papua Barat	Marewanus	(OC-239)
8688	Papua Barat	Marikanoha	(OC-239)
8689	Papua Barat	Marinu	(OC-239)
8690	Papua Barat	Marman Iba	(OC-239)
8691	Papua Barat	Marmar Mgun	(OC-239)
8692	Papua Barat	Masdadurnus	(OC-239)
8693	Papua Barat	Masian	(OC-239)
8694	Papua Barat	Masigi	(OC-239)
8695	Papua Barat	Masua	(OC-239)
8696	Papua Barat	Masun	(OC-239)
8697	Papua Barat	Matan	(OC-239)
8698	Papua Barat	Matas	(OC-239)
8699	Papua Barat	Mate Ganan	(OC-239)
8700	Papua Barat	Mate Pale	(OC-239)
8701	Papua Barat	Mateatsa	(OC-239)
8702	Papua Barat	Matefat	(OC-239)
8703	Papua Barat	Matekapatcol	(OC-239)
8704	Papua Barat	Matelim	(OC-239)
8705	Papua Barat	Matelu	(OC-239)
8706	Papua Barat	Matetenus	(OC-239)
8707	Papua Barat	Matetol	(OC-239)
8708	Papua Barat	Matmutmulkario	(OC-239)
8709	Papua Barat	Matnana	(OC-239)
8710	Papua Barat	Matotanus	(OC-239)
8711	Papua Barat	Matuturo	(OC-239)
8712	Papua Barat	Mau	(OC-239)
8713	Papua Barat	Maunus	(OC-239)
8714	Papua Barat	Maunyosol	(OC-239)
8715	Papua Barat	Maura	(OC-239)
8716	Papua Barat	Maurit	(OC-239)
8717	Papua Barat	Mauwara	(OC-239)
8718	Papua Barat	Mayef	(OC-239)
8719	Papua Barat	Mayepunuk	(OC-239)
8720	Papua Barat	Mayornus Ndabe	(OC-239)
8721	Papua Barat	Mayornusnit	(OC-239)
8722	Papua Barat	Mbasialor Ndabe	(OC-239)

8723	Papua Barat	Mbasialor Nit	(OC-239)
8724	Papua Barat	Mboriktiget	(OC-239)
8725	Papua Barat	Mbuannus	(OC-239)
8726	Papua Barat	Medeninu	(OC-239)
8727	Papua Barat	Melapo	(OC-239)
8728	Papua Barat	Melsuput	(OC-239)
8729	Papua Barat	Memaubro	(OC-239)
8730	Papua Barat	Membaya Dalam	(OC-239)
8731	Papua Barat	Membaya Luar	(OC-239)
8732	Papua Barat	Meos Mandawan	(OC-239)
8733	Papua Barat	Meosbeba	(OC-239)
8734	Papua Barat	Meosmanjau Besar	(OC-239)
8735	Papua Barat	Meosmanjau Kecil	(OC-239)
8736	Papua Barat	Meospador Selatan	(OC-239)
8737	Papua Barat	Meospador Utara	(OC-239)
8738	Papua Barat	Mererawas	(OC-239)
8739	Papua Barat	Mereriut	(OC-239)
8740	Papua Barat	Merfandu	(OC-239)
8741	Papua Barat	Mermunda	(OC-239)
8742	Papua Barat	Mermunde	(OC-239)
8743	Papua Barat	Mernusa	(OC-239)
8744	Papua Barat	Mesellu Ganan	(OC-239)
8745	Papua Barat	Mesellu Pale	(OC-239)
8746	Papua Barat	Mesenllu Ganan	(OC-239)
8747	Papua Barat	Mesenllu Pale	(OC-239)
8748	Papua Barat	Met	(OC-239)
8749	Papua Barat	Metaf Ket	(OC-239)
8750	Papua Barat	Meytapo	(OC-239)
8751	Papua Barat	Mimo	(OC-239)
8752	Papua Barat	Minigmnu	(OC-239)
8753	Papua Barat	Miniwirkaryo	(OC-239)
8754	Papua Barat	Minulo Butle	(OC-239)
8755	Papua Barat	Minulo Pololllo	(OC-239)
8756	Papua Barat	Mios Koer Weter	(OC-239)
8757	Papua Barat	Mios Mandun	(OC-239)
8758	Papua Barat	Miosaiwan	(OC-239)
8759	Papua Barat	Miosaiwankoer	(OC-239)
8760	Papua Barat	Miosbekor	(OC-239)
8761	Papua Barat	Miosbekwan	(OC-239)
8762	Papua Barat	Miosbodo Iba	(OC-239)
8763	Papua Barat	Miosbodo Mgun	(OC-239)
8764	Papua Barat	Mioskamasan	(OC-239)
8765	Papua Barat	Mioskarabas	(OC-239)
8766	Papua Barat	Mioskarwar	(OC-239)
8767	Papua Barat	Mioskasaf	(OC-239)
8768	Papua Barat	Mioskedwa	(OC-239)
8769	Papua Barat	Mioskorui	(OC-239)
8770	Papua Barat	Miosmambraku	(OC-239)
8771	Papua Barat	Miosmanggara	(OC-239)
8772	Papua Barat	Miosonggor	(OC-239)
8773	Papua Barat	Miosrar	(OC-239)
8774	Papua Barat	Miosros	(OC-239)
8775	Papua Barat	Miosrumbopiar	(OC-239)
8776	Papua Barat	Miossina	(OC-239)
8777	Papua Barat	Miossu	(OC-239)
8778	Papua Barat	Mioswaropen	(OC-239)
8779	Papua Barat	Miotambouri (bumbu)	(OC-239)
8780	Papua Barat	Miotamni	(OC-239)
8781	Papua Barat	Miotbai	(OC-239)
8782	Papua Barat	Miotburdams	(OC-239)
8783	Papua Barat	Miotfakdawe	(OC-239)

8784	Papua Barat	Miotkabes	(OC-239)
8785	Papua Barat	Miotkori (bakau)	(OC-239)
8786	Papua Barat	Miotmambrasar	(OC-239)
8787	Papua Barat	Miotmonebai	(OC-239)
8788	Papua Barat	Miotmonebai Mgun	(OC-239)
8789	Papua Barat	Miotnon	(OC-239)
8790	Papua Barat	Miotobinaru	(OC-239)
8791	Papua Barat	Miotrumbewas	(OC-239)
8792	Papua Barat	Mirawafucerisinsemus	(OC-239)
8793	Papua Barat	Misool	OC-239
8794	Papua Barat	Miwara Fuce risin Uit	(OC-239)
8795	Papua Barat	Miwarafuce	(OC-239)
8796	Papua Barat	Miwarafucerisinrim	(OC-239)
8797	Papua Barat	Miwarafucerisinrimsemus	(OC-239)
8798	Papua Barat	Miwarafucerisinrimtor	(OC-239)
8799	Papua Barat	Miwarafucerisinrimuit	(OC-239)
8800	Papua Barat	Miwarafucerisinrimvat	(OC-239)
8801	Papua Barat	Miwarafucerisintor	(OC-239)
8802	Papua Barat	Miwarafucerisinvat	(OC-239)
8803	Papua Barat	Miwararim	(OC-239)
8804	Papua Barat	Miwararimsemus	(OC-239)
8805	Papua Barat	Miwararimtor	(OC-239)
8806	Papua Barat	Miwararimuit	(OC-239)
8807	Papua Barat	Miwararimvat	(OC-239)
8808	Papua Barat	Miwarasemus	(OC-239)
8809	Papua Barat	Miwarasubutruit	(OC-239)
8810	Papua Barat	Miwarasubutruitrisin semus	(OC-239)
8811	Papua Barat	Miwarasubutruitrisin uit	(OC-239)
8812	Papua Barat	Miwarator	(OC-239)
8813	Papua Barat	Miwarauit	(OC-239)
8814	Papua Barat	Miwaravat	(OC-239)
8815	Papua Barat	Mni Pnuw	(OC-239)
8816	Papua Barat	Mo	(OC-239)
8817	Papua Barat	Modan	(OC-239)
8818	Papua Barat	Moff	(OC-239)
8819	Papua Barat	Mogli	(OC-239)
8820	Papua Barat	Moglul	(OC-239)
8821	Papua Barat	Mogpat	(OC-239)
8822	Papua Barat	Mokirikiri Baba	(OC-239)
8823	Papua Barat	Mokirikiri Katu Selatan	(OC-239)
8824	Papua Barat	Mokirikiri Katu Utara	(OC-239)
8825	Papua Barat	Monakiniyef	(OC-239)
8826	Papua Barat	Monboto	(OC-239)
8827	Papua Barat	Monboto Les	(OC-239)
8828	Papua Barat	Monda Ndabe	(OC-239)
8829	Papua Barat	Monda Nit	(OC-239)
8830	Papua Barat	Mondanusfat	(OC-239)
8831	Papua Barat	Mondanussemus	(OC-239)
8832	Papua Barat	Mondanustor	(OC-239)
8833	Papua Barat	Mondanusuit	(OC-239)
8834	Papua Barat	Monhalak	(OC-239)
8835	Papua Barat	Monigalap	(OC-239)
8836	Papua Barat	Monkeskoer	(OC-239)
8837	Papua Barat	Monmesuf	(OC-239)
8838	Papua Barat	Monmesuf Atsa	(OC-239)
8839	Papua Barat	Monmesuf Genan	(OC-239)
8840	Papua Barat	Monmesuf Lu	(OC-239)
8841	Papua Barat	Monmesuf Malass	(OC-239)
8842	Papua Barat	Monmesufpalolon	(OC-239)
8843	Papua Barat	Monmisif Genan	(OC-239)
8844	Papua Barat	Monmisif Peley	(OC-239)

8845	Papua Barat	Monmomot	(OC-239)
8846	Papua Barat	Monmomot Ganan	(OC-239)
8847	Papua Barat	Monmomot Matlolo	(OC-239)
8848	Papua Barat	Monmomot Palay	(OC-239)
8849	Papua Barat	Monmon Besar	(OC-239)
8850	Papua Barat	Monmon Bulat	(OC-239)
8851	Papua Barat	Monmon Kecil	(OC-239)
8852	Papua Barat	Monmon Selatan	(OC-239)
8853	Papua Barat	Monmon Tengah	(OC-239)
8854	Papua Barat	Mono	(OC-239)
8855	Papua Barat	Monpitana	(OC-239)
8856	Papua Barat	Monpitana Genan	(OC-239)
8857	Papua Barat	Monpitanalol	(OC-239)
8858	Papua Barat	Monyam	(OC-239)
8859	Papua Barat	Monyamtapak	(OC-239)
8860	Papua Barat	Monyamtapak Genan	(OC-239)
8861	Papua Barat	Mopsusun	(OC-239)
8862	Papua Barat	Mopsusun Natuk	(OC-239)
8863	Papua Barat	Motarai	(OC-239)
8864	Papua Barat	Motop	(OC-239)
8865	Papua Barat	Mudai	(OC-239)
8866	Papua Barat	Mudim	(OC-239)
8867	Papua Barat	Mummnu	(OC-239)
8868	Papua Barat	Mumus	(OC-239)
8869	Papua Barat	Mumus Ganan	(OC-239)
8870	Papua Barat	Mumus Pale	(OC-239)
8871	Papua Barat	Mundawarom	(OC-239)
8872	Papua Barat	Munde	(OC-239)
8873	Papua Barat	Mundulipo	(OC-239)
8874	Papua Barat	Munggamuer	(OC-239)
8875	Papua Barat	Munimuni	(OC-239)
8876	Papua Barat	Muranosu Abkuere	(OC-239)
8877	Papua Barat	Muranosu Naia	(OC-239)
8878	Papua Barat	Muriramo	(OC-239)
8879	Papua Barat	Musel	(OC-239)
8880	Papua Barat	Musmanusa	(OC-239)
8881	Papua Barat	Musmanusa Natuk	(OC-239)
8882	Papua Barat	Mustengge	(OC-239)
8883	Papua Barat	Mustengge Ganan	(OC-239)
8884	Papua Barat	Mustengge Les	(OC-239)
8885	Papua Barat	Mustengge Lol	(OC-239)
8886	Papua Barat	Mustengge Palolon	(OC-239)
8887	Papua Barat	Mutjuryefgenan Atsa	(OC-239)
8888	Papua Barat	Mutjuryefgenan Lu	(OC-239)
8889	Papua Barat	Mutjuryefgenan Tol	(OC-239)
8890	Papua Barat	Muturi	(OC-239)
8891	Papua Barat	Mutus (Raja Ampat)	(OC-239)
8892	Papua Barat	Muumbunusu Abkuere	(OC-239)
8893	Papua Barat	Muumbunusu Naia	(OC-239)
8894	Papua Barat	Nafsi	(OC-239)
8895	Papua Barat	Nagau	(OC-239)
8896	Papua Barat	Nakapura Baba	(OC-239)
8897	Papua Barat	Nakapura Katu	(OC-239)
8898	Papua Barat	Namakabarbar	(OC-239)
8899	Papua Barat	Namakabarbar Kokoi	(OC-239)
8900	Papua Barat	Namanuta	(OC-239)
8901	Papua Barat	Namatota	(OC-239)
8902	Papua Barat	Namlolo	(OC-239)
8903	Papua Barat	Namlolo Les	(OC-239)
8904	Papua Barat	Namlolo Sawi	(OC-239)
8905	Papua Barat	Namlolokalogos Ganan	(OC-239)

8906	Papua Barat	Namlolokalogos Pale	(OC-239)
8907	Papua Barat	Nampale	(OC-239)
8908	Papua Barat	Nana	(OC-239)
8909	Papua Barat	Nanai Baba	(OC-239)
8910	Papua Barat	Nanai Katu	(OC-239)
8911	Papua Barat	Nanggaroni Abkuere	(OC-239)
8912	Papua Barat	Nanggaroni Naia	(OC-239)
8913	Papua Barat	Nangguaromnus	(OC-239)
8914	Papua Barat	Nangguvualatsemus	(OC-239)
8915	Papua Barat	Nangguvualatuit	(OC-239)
8916	Papua Barat	Naniwa Katu	(OC-239)
8917	Papua Barat	Nanuknus	(OC-239)
8918	Papua Barat	Napidok	(OC-239)
8919	Papua Barat	Narkon	(OC-239)
8920	Papua Barat	Nasir	(OC-239)
8921	Papua Barat	Nasir Nit	(OC-239)
8922	Papua Barat	Natornarunyar	(OC-239)
8923	Papua Barat	Nautfabannusu	(OC-239)
8924	Papua Barat	Ndamandamafat	(OC-239)
8925	Papua Barat	Ndamandamasemus	(OC-239)
8926	Papua Barat	Ndamandamator	(OC-239)
8927	Papua Barat	Ndamandamauit	(OC-239)
8928	Papua Barat	Nefenin	(OC-239)
8929	Papua Barat	Neksumar	(OC-239)
8930	Papua Barat	Nenmame	(OC-239)
8931	Papua Barat	Newanua	(OC-239)
8932	Papua Barat	Ngagamanusa	(OC-239)
8933	Papua Barat	Ngalalel Pat	(OC-239)
8934	Papua Barat	Ngalalel Patfat	(OC-239)
8935	Papua Barat	Ngalalel Patfit	(OC-239)
8936	Papua Barat	Ngalalel Patlafa	(OC-239)
8937	Papua Barat	Ngalalel Patlafalu	(OC-239)
8938	Papua Barat	Ngalalel Patlafalumaisa	(OC-239)
8939	Papua Barat	Ngalalel Patlafamaifat	(OC-239)
8940	Papua Barat	Ngalalel Patlafamaifit	(OC-239)
8941	Papua Barat	Ngalalel Patlafamailim	(OC-239)
8942	Papua Barat	Ngalalel Patlafamailu	(OC-239)
8943	Papua Barat	Ngalalel Patlafamaisa	(OC-239)
8944	Papua Barat	Ngalalel Patlafamaisi	(OC-239)
8945	Papua Barat	Ngalalel Patlafamaitol	(OC-239)
8946	Papua Barat	Ngalalel Patlafamaiwal	(OC-239)
8947	Papua Barat	Ngalalel Patlafamaiwonom	(OC-239)
8948	Papua Barat	Ngalalel Patlim	(OC-239)
8949	Papua Barat	Ngalalel Patlu	(OC-239)
8950	Papua Barat	Ngalalel Patsa	(OC-239)
8951	Papua Barat	Ngalalel Patsi	(OC-239)
8952	Papua Barat	Ngalalel Pattol	(OC-239)
8953	Papua Barat	Ngalalel Patwal	(OC-239)
8954	Papua Barat	Ngalalel Patwonom	(OC-239)
8955	Papua Barat	Ngalalel Sawi	(OC-239)
8956	Papua Barat	Ngalalel Sawiatsa	(OC-239)
8957	Papua Barat	Ngalalel Sawifat	(OC-239)
8958	Papua Barat	Ngalalel Sawifit	(OC-239)
8959	Papua Barat	Ngalalel Sawilafa	(OC-239)
8960	Papua Barat	Ngalalel Sawilafamaifat	(OC-239)
8961	Papua Barat	Ngalalel Sawilafamailim	(OC-239)
8962	Papua Barat	Ngalalel Sawilafamailu	(OC-239)
8963	Papua Barat	Ngalalel Sawilafamaisa	(OC-239)
8964	Papua Barat	Ngalalel Sawilafamaitol	(OC-239)
8965	Papua Barat	Ngalalel Sawilim	(OC-239)
8966	Papua Barat	Ngalalel Sawilu	(OC-239)

8967	Papua Barat	Ngalalel Sawisi	(OC-239)
8968	Papua Barat	Ngalalel Sawitol	(OC-239)
8969	Papua Barat	Ngalalel Sawiwal	(OC-239)
8970	Papua Barat	Ngalalel Sawiwonom	(OC-239)
8971	Papua Barat	Ngambinikuemkuem Selatan	(OC-239)
8972	Papua Barat	Ngambinkuemkuem Utara	(OC-239)
8973	Papua Barat	Ngangambukamdak	(OC-239)
8974	Papua Barat	Niapos	(OC-239)
8975	Papua Barat	Nikrumi Besar	(OC-239)
8976	Papua Barat	Nikrumi Kecil	(OC-239)
8977	Papua Barat	Nimarfi	(OC-239)
8978	Papua Barat	Niporat	(OC-239)
8979	Papua Barat	Nisuar Natuk	(OC-239)
8980	Papua Barat	Nisuar Nenem	(OC-239)
8981	Papua Barat	Nohari Barat	(OC-239)
8982	Papua Barat	Nohari Timur	(OC-239)
8983	Papua Barat	Nourbimbim	(OC-239)
8984	Papua Barat	Nuai	(OC-239)
8985	Papua Barat	Nuamber	(OC-239)
8986	Papua Barat	Nuamumar	(OC-239)
8987	Papua Barat	Nuana	(OC-239)
8988	Papua Barat	Nuapu	(OC-239)
8989	Papua Barat	Nuariai	(OC-239)
8990	Papua Barat	Nuasa	(OC-239)
8991	Papua Barat	Nubepam	(OC-239)
8992	Papua Barat	Nubilis	(OC-239)
8993	Papua Barat	Nubiotui	(OC-239)
8994	Papua Barat	Nubul	(OC-239)
8995	Papua Barat	Nufaeswem	(OC-239)
8996	Papua Barat	Nufial	(OC-239)
8997	Papua Barat	Nufut	(OC-239)
8998	Papua Barat	Nukabukabuya	(OC-239)
8999	Papua Barat	Nukambi	(OC-239)
9000	Papua Barat	Nukaru	(OC-239)
9001	Papua Barat	Nukatu	(OC-239)
9002	Papua Barat	Nukeribi	(OC-239)
9003	Papua Barat	Nukomi	(OC-239)
9004	Papua Barat	Nukorwari	(OC-239)
9005	Papua Barat	Nukos	(OC-239)
9006	Papua Barat	Nukosi	(OC-239)
9007	Papua Barat	Nukouri	(OC-239)
9008	Papua Barat	Nukup	(OC-239)
9009	Papua Barat	Nukupwar	(OC-239)
9010	Papua Barat	Nukusa Besar	(OC-239)
9011	Papua Barat	Nukusa Kecil	(OC-239)
9012	Papua Barat	Numamura	(OC-239)
9013	Papua Barat	Numamura Baba	(OC-239)
9014	Papua Barat	Numamura Katu	(OC-239)
9015	Papua Barat	Numamuran Besar	(OC-239)
9016	Papua Barat	Numamuran Kecil	(OC-239)
9017	Papua Barat	Numapi	(OC-239)
9018	Papua Barat	Numbarapi	(OC-239)
9019	Papua Barat	Nunuknus	(OC-239)
9020	Papua Barat	Nuparu Baba	(OC-239)
9021	Papua Barat	Nuparu Katu	(OC-239)
9022	Papua Barat	Nupisawi	(OC-239)
9023	Papua Barat	Nupoi	(OC-239)
9024	Papua Barat	Nupoin	(OC-239)
9025	Papua Barat	Nupoti	(OC-239)
9026	Papua Barat	Nupu	(OC-239)
9027	Papua Barat	Nuraimu	(OC-239)

9028	Papua Barat	Nurepo	(OC-239)
9029	Papua Barat	Nurobuki	(OC-239)
9030	Papua Barat	Nurura	(OC-239)
9031	Papua Barat	Nus Baba'a	(OC-239)
9032	Papua Barat	Nusalalel	(OC-239)
9033	Papua Barat	Nusalalel Lol	(OC-239)
9034	Papua Barat	Nusalalel Sawi	(OC-239)
9035	Papua Barat	Nusalasi Barat	(OC-239)
9036	Papua Barat	Nusalasi Tengah	(OC-239)
9037	Papua Barat	Nusalasi Timur	(OC-239)
9038	Papua Barat	Nusalasi Utara	(OC-239)
9039	Papua Barat	Nusamaibu	(OC-239)
9040	Papua Barat	Nusamber	(OC-239)
9041	Papua Barat	Nusaner	(OC-239)
9042	Papua Barat	Nusanggara	(OC-239)
9043	Papua Barat	Nusapunan	(OC-239)
9044	Papua Barat	Nusawandi	(OC-239)
9045	Papua Barat	Nusdur Selatan	(OC-239)
9046	Papua Barat	Nusdur Utara	(OC-239)
9047	Papua Barat	Nusiari	(OC-239)
9048	Papua Barat	Nusiomi	(OC-239)
9049	Papua Barat	Nusiwini	(OC-239)
9050	Papua Barat	Nuskalaan	(OC-239)
9051	Papua Barat	Nusmanawas	(OC-239)
9052	Papua Barat	Nusmanawas Natuk	(OC-239)
9053	Papua Barat	Nusmanifin	(OC-239)
9054	Papua Barat	Nusmata Natuk	(OC-239)
9055	Papua Barat	Nusmata Nenem	(OC-239)
9056	Papua Barat	Nusnabegat Ndabe	(OC-239)
9057	Papua Barat	Nusnabegat Nit	(OC-239)
9058	Papua Barat	Nusnuse	(OC-239)
9059	Papua Barat	Nusorowi	(OC-239)
9060	Papua Barat	Nusrafuan	(OC-239)
9061	Papua Barat	Nusrom	(OC-239)
9062	Papua Barat	Nustangga Kuara	(OC-239)
9063	Papua Barat	Nustavena	(OC-239)
9064	Papua Barat	Nusteri besar	(OC-239)
9065	Papua Barat	Nusteri kecil	(OC-239)
9066	Papua Barat	Nustiga Besar	(OC-239)
9067	Papua Barat	Nustiga Kecil	(OC-239)
9068	Papua Barat	Nustiga Tengah	(OC-239)
9069	Papua Barat	Nusu Onduondo Dalam	(OC-239)
9070	Papua Barat	Nusuapi	(OC-239)
9071	Papua Barat	Nusuonduondo Luar	(OC-239)
9072	Papua Barat	Nusuwaroi	(OC-239)
9073	Papua Barat	Nuswamar	(OC-239)
9074	Papua Barat	Nuswamujara	(OC-239)
9075	Papua Barat	Nuswamujara Abkuere	(OC-239)
9076	Papua Barat	Nuswepi Besar	(OC-239)
9077	Papua Barat	Nuswepi Kecil	(OC-239)
9078	Papua Barat	Nusyawar	(OC-239)
9079	Papua Barat	Nutarai	(OC-239)
9080	Papua Barat	Nuthamjam	(OC-239)
9081	Papua Barat	Nutkalauatsa	(OC-239)
9082	Papua Barat	Nutkalaufat	(OC-239)
9083	Papua Barat	Nutkalaulim	(OC-239)
9084	Papua Barat	Nutkalaulu	(OC-239)
9085	Papua Barat	Nutkalautol	(OC-239)
9086	Papua Barat	Nutkapal Ganan	(OC-239)
9087	Papua Barat	Nutkapal Pale	(OC-239)
9088	Papua Barat	Nutmata	(OC-239)

9089	Papua Barat	Nuttabao Ganan	(OC-239)
9090	Papua Barat	Nuttabao Pale	(OC-239)
9091	Papua Barat	Nuttabao Palolon	(OC-239)
9092	Papua Barat	Nuttakou	(OC-239)
9093	Papua Barat	Nyandebetew	(OC-239)
9094	Papua Barat	Nyaren	(OC-239)
9095	Papua Barat	Nyutmafala	(OC-239)
9096	Papua Barat	Obet	(OC-239)
9097	Papua Barat	Odi	(OC-239)
9098	Papua Barat	Oerves	(OC-239)
9099	Papua Barat	Ofia	(OC-239)
9100	Papua Barat	Ofinanus	(OC-239)
9101	Papua Barat	Ofnasisafondan	(OC-239)
9102	Papua Barat	Oiranus	(OC-239)
9103	Papua Barat	Olaolarndabe	(OC-239)
9104	Papua Barat	Olaolarnit	(OC-239)
9105	Papua Barat	Olobi Ganan	(OC-239)
9106	Papua Barat	Olobi Gananatsa	(OC-239)
9107	Papua Barat	Olobi Gananfat	(OC-239)
9108	Papua Barat	Olobi Gananlim	(OC-239)
9109	Papua Barat	Olobi Gananlu	(OC-239)
9110	Papua Barat	Olobi Ganantol	(OC-239)
9111	Papua Barat	Olobi Pale	(OC-239)
9112	Papua Barat	Olobi Paleatsa	(OC-239)
9113	Papua Barat	Olobi Palefat	(OC-239)
9114	Papua Barat	Olobi Palefit	(OC-239)
9115	Papua Barat	Olobi Palelim	(OC-239)
9116	Papua Barat	Olobi Palelu	(OC-239)
9117	Papua Barat	Olobi Paletol	(OC-239)
9118	Papua Barat	Olobi Palewal	(OC-239)
9119	Papua Barat	Olobi Palewonom	(OC-239)
9120	Papua Barat	Omanda Ndebe	(OC-239)
9121	Papua Barat	Omandanitsemus	(OC-239)
9122	Papua Barat	Omandanituit	(OC-239)
9123	Papua Barat	Omanus Ndabe	(OC-239)
9124	Papua Barat	Omanus Nit	(OC-239)
9125	Papua Barat	Omaynusu	(OC-239)
9126	Papua Barat	Omba	(OC-239)
9127	Papua Barat	Omborceninusu Abkuere	(OC-239)
9128	Papua Barat	Omborceninusu Naia	(OC-239)
9129	Papua Barat	Omdi	(OC-239)
9130	Papua Barat	Ometuyef	(OC-239)
9131	Papua Barat	Onomnosu	(OC-239)
9132	Papua Barat	Onomnusu Abkuere	(OC-239)
9133	Papua Barat	Onomnusu Naia	(OC-239)
9134	Papua Barat	Onutkoloiwai	(OC-239)
9135	Papua Barat	Onutkolokaliu Ganan	(OC-239)
9136	Papua Barat	Onutkolokaliu Pale	(OC-239)
9137	Papua Barat	Opasaf	(OC-239)
9138	Papua Barat	Opasaf Kecil	(OC-239)
9139	Papua Barat	Or Nusnuse Nenem	(OC-239)
9140	Papua Barat	Oramace	(OC-239)
9141	Papua Barat	Oraref	(OC-239)
9142	Papua Barat	Orembainusai	(OC-239)
9143	Papua Barat	Orembainusaite	(OC-239)
9144	Papua Barat	Oriafa	(OC-239)
9145	Papua Barat	Oribus	(OC-239)
9146	Papua Barat	Ornus	(OC-239)
9147	Papua Barat	Orwai	(OC-239)
9148	Papua Barat	Osa	(OC-239)
9149	Papua Barat	Osir	(OC-239)

9150	Papua Barat	Otanusa	(OC-239)
9151	Papua Barat	Otate	(OC-239)
9152	Papua Barat	Otoendera	(OC-239)
9153	Papua Barat	Ounutopel Ganan	(OC-239)
9154	Papua Barat	Ounutopel Pale	(OC-239)
9155	Papua Barat	Ounutwai Ganan	(OC-239)
9156	Papua Barat	Ounutwai Pale	(OC-239)
9157	Papua Barat	Ovornus	(OC-239)
9158	Papua Barat	Pabubutrom	(OC-239)
9159	Papua Barat	Padarnker Fadu	(OC-239)
9160	Papua Barat	Padarnker Iba	(OC-239)
9161	Papua Barat	Padarnker Mgun	(OC-239)
9162	Papua Barat	Pajabat	(OC-239)
9163	Papua Barat	Pal	(OC-239)
9164	Papua Barat	Pale	(OC-239)
9165	Papua Barat	Paleatsa	(OC-239)
9166	Papua Barat	Palefat	(OC-239)
9167	Papua Barat	Palefit	(OC-239)
9168	Papua Barat	Palelim	(OC-239)
9169	Papua Barat	Palelu	(OC-239)
9170	Papua Barat	Palesi	(OC-239)
9171	Papua Barat	Paletol	(OC-239)
9172	Papua Barat	Palewal	(OC-239)
9173	Papua Barat	Palewonom	(OC-239)
9174	Papua Barat	Paley	(OC-239)
9175	Papua Barat	Palyem	(OC-239)
9176	Papua Barat	Pam Iba	(OC-239)
9177	Papua Barat	Pamali Besar	(OC-239)
9178	Papua Barat	Pamali Kecil	(OC-239)
9179	Papua Barat	Pamali Selatan	(OC-239)
9180	Papua Barat	Pamali Tengah	(OC-239)
9181	Papua Barat	Pamali Utara	(OC-239)
9182	Papua Barat	Pambemuk	(OC-239)
9183	Papua Barat	Pamyef	(OC-239)
9184	Papua Barat	Panamyardelef	(OC-239)
9185	Papua Barat	Pandera Ganan	(OC-239)
9186	Papua Barat	Pandera Les	(OC-239)
9187	Papua Barat	Pandera Palay	(OC-239)
9188	Papua Barat	Pandera Pat	(OC-239)
9189	Papua Barat	Panggakaribu Jamerkei	(OC-239)
9190	Papua Barat	Panggakaribu Samar	(OC-239)
9191	Papua Barat	Panggakaribu Tataun	(OC-239)
9192	Papua Barat	Paniki (Kaimana)	(OC-239)
9193	Papua Barat	Paniki (Raja Ampat)	(OC-239)
9194	Papua Barat	Paniki Tengah	(OC-239)
9195	Papua Barat	Paniki Utara	(OC-239)
9196	Papua Barat	Panjang (Fak-Fak)	(OC-239)
9197	Papua Barat	Panun Ganan	(OC-239)
9198	Papua Barat	Panun Lol	(OC-239)
9199	Papua Barat	Panun Lolatsa	(OC-239)
9200	Papua Barat	Panun Lolfat	(OC-239)
9201	Papua Barat	Panun Lollim	(OC-239)
9202	Papua Barat	Panun Lollu	(OC-239)
9203	Papua Barat	Panun Loltol	(OC-239)
9204	Papua Barat	Panun Pale	(OC-239)
9205	Papua Barat	Panun Pat	(OC-239)
9206	Papua Barat	Panun Sawi	(OC-239)
9207	Papua Barat	Papaleniyef	(OC-239)
9208	Papua Barat	Param	(OC-239)
9209	Papua Barat	Paransilintao	(OC-239)
9210	Papua Barat	Parar Jemirkei	(OC-239)

9211	Papua Barat	Parar Kamanun	(OC-239)
9212	Papua Barat	Parar Samar	(OC-239)
9213	Papua Barat	Parar Tataun	(OC-239)
9214	Papua Barat	Parar Temun	(OC-239)
9215	Papua Barat	Paratmasupin	(OC-239)
9216	Papua Barat	Paratmasupin Barat	(OC-239)
9217	Papua Barat	Paratmasupin Kokoi	(OC-239)
9218	Papua Barat	Parui	(OC-239)
9219	Papua Barat	Pasisiran Natuk	(OC-239)
9220	Papua Barat	Pasisiran Nenem	(OC-239)
9221	Papua Barat	Pat	(OC-239)
9222	Papua Barat	Pataikasawari	(OC-239)
9223	Papua Barat	Patipan	(OC-239)
9224	Papua Barat	Patipi	(OC-239)
9225	Papua Barat	Patiran	(OC-239)
9226	Papua Barat	Patnusapuan	(OC-239)
9227	Papua Barat	Pattimongmongga	(OC-239)
9228	Papua Barat	Payamniyef	(OC-239)
9229	Papua Barat	Pelsio Ganan	(OC-239)
9230	Papua Barat	Pelsio Palay	(OC-239)
9231	Papua Barat	Pemulelepek	(OC-239)
9232	Papua Barat	Perandiani	(OC-239)
9233	Papua Barat	Pibataaropati	(OC-239)
9234	Papua Barat	Pimua Selatan	(OC-239)
9235	Papua Barat	Pimua Utara	(OC-239)
9236	Papua Barat	Pinsamai	(OC-239)
9237	Papua Barat	Pinsamaret	(OC-239)
9238	Papua Barat	Piyainemo	(OC-239)
9239	Papua Barat	Podok	(OC-239)
9240	Papua Barat	Polee	OC-239
9241	Papua Barat	Pong Ganan	(OC-239)
9242	Papua Barat	Pong Pale	(OC-239)
9243	Papua Barat	Porteptep	(OC-239)
9244	Papua Barat	Pulaubatu	(OC-239)
9245	Papua Barat	Pupunu	(OC-239)
9246	Papua Barat	Purup	(OC-239)
9247	Papua Barat	Purwalaroom Ndabe	(OC-239)
9248	Papua Barat	Purwalaroom Nit	(OC-239)
9249	Papua Barat	Putmata Natuk	(OC-239)
9250	Papua Barat	Putmata Nenem	(OC-239)
9251	Papua Barat	Qawai	(OC-239)
9252	Papua Barat	Raam	(OC-239)
9253	Papua Barat	Raimuti	(OC-239)
9254	Papua Barat	Rajadwonwon	(OC-239)
9255	Papua Barat	Ram	OC-239
9256	Papua Barat	Rankabuba	(OC-239)
9257	Papua Barat	Ranten	(OC-239)
9258	Papua Barat	Ranten Ganan	(OC-239)
9259	Papua Barat	Ranten Pale	(OC-239)
9260	Papua Barat	Raratmanata	(OC-239)
9261	Papua Barat	Rariau	(OC-239)
9262	Papua Barat	Rariei	(OC-239)
9263	Papua Barat	Rarowawai	(OC-239)
9264	Papua Barat	Rauki (Lawak)	(OC-239)
9265	Papua Barat	Raunnusrim	(OC-239)
9266	Papua Barat	Raunnussemus	(OC-239)
9267	Papua Barat	Raunnustor	(OC-239)
9268	Papua Barat	Raunnusuit	(OC-239)
9269	Papua Barat	Raunnusvat	(OC-239)
9270	Papua Barat	Rawei	(OC-239)
9271	Papua Barat	Refmetem	(OC-239)

9272	Papua Barat	Renggenva Tanggerani	(OC-239)
9273	Papua Barat	Renggenva Tengah	(OC-239)
9274	Papua Barat	Renggenva Utara	(OC-239)
9275	Papua Barat	Rengguar	(OC-239)
9276	Papua Barat	Reni	(OC-239)
9277	Papua Barat	Rerarom	(OC-239)
9278	Papua Barat	Revisinusu	(OC-239)
9279	Papua Barat	Robuki Selatan	(OC-239)
9280	Papua Barat	Robuki Utara	(OC-239)
9281	Papua Barat	Robukiasa	(OC-239)
9282	Papua Barat	Rombombo	OC-239
9283	Papua Barat	Ron	(OC-239)
9284	Papua Barat	Ro'omnus	(OC-239)
9285	Papua Barat	Roon	(OC-239)
9286	Papua Barat	Rosua	(OC-239)
9287	Papua Barat	Roswar	(OC-239)
9288	Papua Barat	Row	(OC-239)
9289	Papua Barat	Ruip	(OC-239)
9290	Papua Barat	Rumandaran	(OC-239)
9291	Papua Barat	Rumarakon	(OC-239)
9292	Papua Barat	Rumawain	(OC-239)
9293	Papua Barat	Rumbabo	(OC-239)
9294	Papua Barat	Rumbabo Genan	(OC-239)
9295	Papua Barat	Rumbabo Genan Lu	(OC-239)
9296	Papua Barat	Rumbabo Genan Sa	(OC-239)
9297	Papua Barat	Rumberpon	(OC-239)
9298	Papua Barat	Rumbini	(OC-239)
9299	Papua Barat	Rumofradru	(OC-239)
9300	Papua Barat	Rumusa	(OC-239)
9301	Papua Barat	Runi (Raja Ampat)	(OC-239)
9302	Papua Barat	Rur	(OC-239)
9303	Papua Barat	Ruruboi	(OC-239)
9304	Papua Barat	Rurui	(OC-239)
9305	Papua Barat	Rurukumbai	(OC-239)
9306	Papua Barat	Rurusama Baba	(OC-239)
9307	Papua Barat	Rurusama Katu	(OC-239)
9308	Papua Barat	Rutum	(OC-239)
9309	Papua Barat	Ruvasi	(OC-239)
9310	Papua Barat	Ruvasi Mgun	(OC-239)
9311	Papua Barat	Sa'abasemus	(OC-239)
9312	Papua Barat	Sa'abator	(OC-239)
9313	Papua Barat	Sa'abauit	(OC-239)
9314	Papua Barat	Sabaro Natuk	(OC-239)
9315	Papua Barat	Sabaro Nenem	(OC-239)
9316	Papua Barat	Sabaro Selatan	(OC-239)
9317	Papua Barat	Sabaro Tengah	(OC-239)
9318	Papua Barat	Sabaro Utara	(OC-239)
9319	Papua Barat	Sabitfang	(OC-239)
9320	Papua Barat	Sabuda	(OC-239)
9321	Papua Barat	Safa	(OC-239)
9322	Papua Barat	Safa atsa	(OC-239)
9323	Papua Barat	Safa Genan	(OC-239)
9324	Papua Barat	Safa Genan Lol	(OC-239)
9325	Papua Barat	Safa Lu	(OC-239)
9326	Papua Barat	Safayeben	(OC-239)
9327	Papua Barat	Safodik Bagen	(OC-239)
9328	Papua Barat	Safodik Girif	(OC-239)
9329	Papua Barat	Safuni	(OC-239)
9330	Papua Barat	Saga	(OC-239)
9331	Papua Barat	Sagaf	(OC-239)
9332	Papua Barat	Sagafatsa	(OC-239)

9333	Papua Barat	Sagaffat	(OC-239)
9334	Papua Barat	Sagaffit	(OC-239)
9335	Papua Barat	Sagaflafa	(OC-239)
9336	Papua Barat	Sagaflafamaifat	(OC-239)
9337	Papua Barat	Sagaflafamailim	(OC-239)
9338	Papua Barat	Sagaflafamailu	(OC-239)
9339	Papua Barat	Sagaflafamaisa	(OC-239)
9340	Papua Barat	Sagaflafamaitol	(OC-239)
9341	Papua Barat	Sagaflim	(OC-239)
9342	Papua Barat	Sagaflu	(OC-239)
9343	Papua Barat	Sagafsi	(OC-239)
9344	Papua Barat	Sagaftol	(OC-239)
9345	Papua Barat	Sagafwal	(OC-239)
9346	Papua Barat	Sagafwonom	(OC-239)
9347	Papua Barat	Sagaranusa	(OC-239)
9348	Papua Barat	Sagarmur	(OC-239)
9349	Papua Barat	Sagawin	(OC-239)
9350	Papua Barat	Sagofatsa	(OC-239)
9351	Papua Barat	Sagoffat	(OC-239)
9352	Papua Barat	Sagoffit	(OC-239)
9353	Papua Barat	Sagoflafa	(OC-239)
9354	Papua Barat	Sagoflafamailu	(OC-239)
9355	Papua Barat	Sagoflafamaisa	(OC-239)
9356	Papua Barat	Sagoflafamaitol	(OC-239)
9357	Papua Barat	Sagoflim	(OC-239)
9358	Papua Barat	Sagoflu	(OC-239)
9359	Papua Barat	Sagofsi	(OC-239)
9360	Papua Barat	Sagoftol	(OC-239)
9361	Papua Barat	Sagofwal	(OC-239)
9362	Papua Barat	Sagofwonom	(OC-239)
9363	Papua Barat	Saguil	(OC-239)
9364	Papua Barat	Saguilum Le	(OC-239)
9365	Papua Barat	Saguilum Lol	(OC-239)
9366	Papua Barat	Saguilum Palolon	(OC-239)
9367	Papua Barat	Sagul	(OC-239)
9368	Papua Barat	Sagulbus	(OC-239)
9369	Papua Barat	Sagulbus Atsa	(OC-239)
9370	Papua Barat	Sagulbus Genan	(OC-239)
9371	Papua Barat	Sagulbus Lu	(OC-239)
9372	Papua Barat	Sagulyeben	(OC-239)
9373	Papua Barat	Sailul	(OC-239)
9374	Papua Barat	Sair	(OC-239)
9375	Papua Barat	Saisoso	(OC-239)
9376	Papua Barat	Sakori	(OC-239)
9377	Papua Barat	Salabafuno	(OC-239)
9378	Papua Barat	Salabafunoatsa	(OC-239)
9379	Papua Barat	Salabafunofat	(OC-239)
9380	Papua Barat	Salabafunolu	(OC-239)
9381	Papua Barat	Salabafunotol	(OC-239)
9382	Papua Barat	Salamlap	(OC-239)
9383	Papua Barat	Salapi	(OC-239)
9384	Papua Barat	Salawati	(OC-239)
9385	Papua Barat	Salulas	(OC-239)
9386	Papua Barat	Salutun Genan	(OC-239)
9387	Papua Barat	Salutun Pele	(OC-239)
9388	Papua Barat	Samaga	(OC-239)
9389	Papua Barat	Samaga Ganan	(OC-239)
9390	Papua Barat	Samaga Pale	(OC-239)
9391	Papua Barat	Samai	(OC-239)
9392	Papua Barat	Sambanatnus	(OC-239)
9393	Papua Barat	Sambomber	(OC-239)

9394	Papua Barat	Sambomber Adamata	(OC-239)
9395	Papua Barat	Sambunane	(OC-239)
9396	Papua Barat	Samenderomnus	(OC-239)
9397	Papua Barat	Samenen	(OC-239)
9398	Papua Barat	Samnanam	(OC-239)
9399	Papua Barat	Samom	(OC-239)
9400	Papua Barat	Sanadi	(OC-239)
9401	Papua Barat	Sanai Tengko	(OC-239)
9402	Papua Barat	Sanamnusa	(OC-239)
9403	Papua Barat	Sandey	(OC-239)
9404	Papua Barat	Sanggirui	(OC-239)
9405	Papua Barat	Sangnus	(OC-239)
9406	Papua Barat	Santon	(OC-239)
9407	Papua Barat	Saonek	(OC-239)
9408	Papua Barat	Saonek Monde	(OC-239)
9409	Papua Barat	Saonim	(OC-239)
9410	Papua Barat	Saparang Ganan	(OC-239)
9411	Papua Barat	Saparang Matlolo	(OC-239)
9412	Papua Barat	Saparang Palay	(OC-239)
9413	Papua Barat	Sapennipnu	(OC-239)
9414	Papua Barat	Saplap Genan	(OC-239)
9415	Papua Barat	Saplap Genan Pololllo	(OC-239)
9416	Papua Barat	Saplap Ket	(OC-239)
9417	Papua Barat	Saplap Lil	(OC-239)
9418	Papua Barat	Saplap Pele	(OC-239)
9419	Papua Barat	Sapua	(OC-239)
9420	Papua Barat	Sarafa	(OC-239)
9421	Papua Barat	Sarai (Raja Ampat)	(OC-239)
9422	Papua Barat	Sarajente Ganan	(OC-239)
9423	Papua Barat	Sarajente Pale	(OC-239)
9424	Papua Barat	Sarakir Selatan	(OC-239)
9425	Papua Barat	Sarakir Utara	(OC-239)
9426	Papua Barat	Sarapai	(OC-239)
9427	Papua Barat	Sarati	(OC-239)
9428	Papua Barat	Saraura	(OC-239)
9429	Papua Barat	Sarawiri	(OC-239)
9430	Papua Barat	Saretan	(OC-239)
9431	Papua Barat	Sariannus	(OC-239)
9432	Papua Barat	Sarias Natuk	(OC-239)
9433	Papua Barat	Sarias Nenem	(OC-239)
9434	Papua Barat	Sarigar	(OC-239)
9435	Papua Barat	Sarigasumar	(OC-239)
9436	Papua Barat	Sarigasumar Girif	(OC-239)
9437	Papua Barat	Sarlota	(OC-239)
9438	Papua Barat	Sarlota Eganana	(OC-239)
9439	Papua Barat	Sarlota Uwanana	(OC-239)
9440	Papua Barat	Sartominusu	(OC-239)
9441	Papua Barat	Saruk	(OC-239)
9442	Papua Barat	Sasewaaromnus	(OC-239)
9443	Papua Barat	Sasoi Baba	(OC-239)
9444	Papua Barat	Sasoi Katu	(OC-239)
9445	Papua Barat	Sasora	(OC-239)
9446	Papua Barat	Saur tataun	(OC-239)
9447	Papua Barat	Saur temun	(OC-239)
9448	Papua Barat	Sauris	(OC-239)
9449	Papua Barat	Sausaray	(OC-239)
9450	Papua Barat	Saveromnus Ndabe	(OC-239)
9451	Papua Barat	Saveromnusnit	(OC-239)
9452	Papua Barat	Sawamba	(OC-239)
9453	Papua Barat	Sawatersalot Selatan	(OC-239)
9454	Papua Barat	Sawatersalot Tataun	(OC-239)

9455	Papua Barat	Sawatersalot Tengah	(OC-239)
9456	Papua Barat	Sawatersalot Utara	(OC-239)
9457	Papua Barat	Sawufujen Ganan	(OC-239)
9458	Papua Barat	Sawufujen Pale	(OC-239)
9459	Papua Barat	Sayang (Papua Barat)	OC-239
9460	Papua Barat	Seamenustor	(OC-239)
9461	Papua Barat	Sekar	(OC-239)
9462	Papua Barat	Sekar Barat	(OC-239)
9463	Papua Barat	Sekar Darat	(OC-239)
9464	Papua Barat	Sekar Laut	(OC-239)
9465	Papua Barat	Sem	(OC-239)
9466	Papua Barat	Semapu	(OC-239)
9467	Papua Barat	Sena Warnambi	(OC-239)
9468	Papua Barat	Senggeram Warom	(OC-239)
9469	Papua Barat	Senyu Ganan	(OC-239)
9470	Papua Barat	Senyu Pale	(OC-239)
9471	Papua Barat	Sepatu (Raja Ampat)	(OC-239)
9472	Papua Barat	Serafuritsemus	(OC-239)
9473	Papua Barat	Serafurituit	(OC-239)
9474	Papua Barat	Serawai Nus	(OC-239)
9475	Papua Barat	Serem	(OC-239)
9476	Papua Barat	Serimbi	(OC-239)
9477	Papua Barat	Sernusa	(OC-239)
9478	Papua Barat	Sewewua (Teluk Wondama - Rumberpon)	(OC-239)
9479	Papua Barat	Sewewua (Teluk Wondama - Kuri Wamesa)	(OC-239)
9480	Papua Barat	Sewinilelen Lol	(OC-239)
9481	Papua Barat	Sewinilelen Yeben	(OC-239)
9482	Papua Barat	Siaimarawas semus	(OC-239)
9483	Papua Barat	Siaimarawasfuce	(OC-239)
9484	Papua Barat	Siaimarawasfucerisin semus	(OC-239)
9485	Papua Barat	Siaimarawasfucerisin uit	(OC-239)
9486	Papua Barat	Siaimarawasrim	(OC-239)
9487	Papua Barat	Siaimarawasrim semus	(OC-239)
9488	Papua Barat	Siaimarawasrimtor	(OC-239)
9489	Papua Barat	Siaimarawasrimuit	(OC-239)
9490	Papua Barat	Siaimarawasrimvat	(OC-239)
9491	Papua Barat	Siaimarawastor	(OC-239)
9492	Papua Barat	Siaimarawasuit	(OC-239)
9493	Papua Barat	Siaimarawasvat	(OC-239)
9494	Papua Barat	Siamboi	(OC-239)
9495	Papua Barat	Siamenussemus	(OC-239)
9496	Papua Barat	Siamenusuit	(OC-239)
9497	Papua Barat	Sianggabayensemus	(OC-239)
9498	Papua Barat	Siangganus	(OC-239)
9499	Papua Barat	Siangganus	(OC-239)
9500	Papua Barat	Sianiri Besar	(OC-239)
9501	Papua Barat	Sianiri Kecil	(OC-239)
9502	Papua Barat	Sibuak Besar	(OC-239)
9503	Papua Barat	Sibuak Kecil	(OC-239)
9504	Papua Barat	Sifan	(OC-239)
9505	Papua Barat	Sijanu Bidi	(OC-239)
9506	Papua Barat	Sijanu Kosi	(OC-239)
9507	Papua Barat	Sikkenussemus	(OC-239)
9508	Papua Barat	Sikkenusuit	(OC-239)
9509	Papua Barat	Silabo	(OC-239)
9510	Papua Barat	Simangitboban	(OC-239)
9511	Papua Barat	Simboro	(OC-239)
9512	Papua Barat	Simenus	(OC-239)
9513	Papua Barat	Simere	(OC-239)
9514	Papua Barat	Simere Natuk	(OC-239)
9515	Papua Barat	Simere Nenem	(OC-239)

9516	Papua Barat	Simeri	(OC-239)
9517	Papua Barat	Sindilabono	(OC-239)
9518	Papua Barat	Singgabayenuit	(OC-239)
9519	Papua Barat	Siorangsitatau	(OC-239)
9520	Papua Barat	Siorangsitatau Barat	(OC-239)
9521	Papua Barat	Siorangsitatau Tengah	(OC-239)
9522	Papua Barat	Siorangsitatau utara	(OC-239)
9523	Papua Barat	Sipurupui	(OC-239)
9524	Papua Barat	Sipururui	(OC-239)
9525	Papua Barat	Sirapisi	(OC-239)
9526	Papua Barat	Siridnu	(OC-239)
9527	Papua Barat	Sirit	(OC-239)
9528	Papua Barat	Sisi Ganan	(OC-239)
9529	Papua Barat	Sisi Pale	(OC-239)
9530	Papua Barat	Sisi Palolon	(OC-239)
9531	Papua Barat	Sisimkuni Besar	(OC-239)
9532	Papua Barat	Sisimkuni Kecil	(OC-239)
9533	Papua Barat	Sisir	(OC-239)
9534	Papua Barat	Sisirabut	(OC-239)
9535	Papua Barat	Sitabarinai	(OC-239)
9536	Papua Barat	Sitafukruakrua	(OC-239)
9537	Papua Barat	Sitdimpol	(OC-239)
9538	Papua Barat	Sitpopoyef Ganan	(OC-239)
9539	Papua Barat	Sitpopoyef Les	(OC-239)
9540	Papua Barat	Sitpopoyef Matlolo	(OC-239)
9541	Papua Barat	Sitpopoyef Palay	(OC-239)
9542	Papua Barat	Soalawala	(OC-239)
9543	Papua Barat	Sobrain Maralol	(OC-239)
9544	Papua Barat	Sobrain Sawi	(OC-239)
9545	Papua Barat	Sokkos	(OC-239)
9546	Papua Barat	Sokkos Nit	(OC-239)
9547	Papua Barat	Sombokoro	(OC-239)
9548	Papua Barat	Soop	(OC-239)
9549	Papua Barat	Sopa	(OC-239)
9550	Papua Barat	Sopoon	(OC-239)
9551	Papua Barat	Sorafare	(OC-239)
9552	Papua Barat	Sorfor	(OC-239)
9553	Papua Barat	Sorjatomnus	(OC-239)
9554	Papua Barat	Sornyit	(OC-239)
9555	Papua Barat	Sosora	(OC-239)
9556	Papua Barat	Sowek (Teluk Wondama)	(OC-239)
9557	Papua Barat	Sowowawini	(OC-239)
9558	Papua Barat	Soyil	(OC-239)
9559	Papua Barat	Suandey	(OC-239)
9560	Papua Barat	Subleley	(OC-239)
9561	Papua Barat	Subleley Ganan	(OC-239)
9562	Papua Barat	Subleley Palay	(OC-239)
9563	Papua Barat	Sukmemere Nusnuse Natuk	(OC-239)
9564	Papua Barat	Sukmemere Nusnuse Nenem	(OC-239)
9565	Papua Barat	Sulli	(OC-239)
9566	Papua Barat	Sulpukatsa	(OC-239)
9567	Papua Barat	Sulpukfat	(OC-239)
9568	Papua Barat	Sulpuklim	(OC-239)
9569	Papua Barat	Sulpuklu	(OC-239)
9570	Papua Barat	Sulpuktol	(OC-239)
9571	Papua Barat	Sulpukwonom	(OC-239)
9572	Papua Barat	Sumkuku	(OC-239)
9573	Papua Barat	Sumpapo Les	(OC-239)
9574	Papua Barat	Sumpapo Lool	(OC-239)
9575	Papua Barat	Sumpapo Sawi	(OC-239)
9576	Papua Barat	Sumuilap Les	(OC-239)

9577	Papua Barat	Sumuilapo Lool	(OC-239)
9578	Papua Barat	Sunmalele	(OC-239)
9579	Papua Barat	Sunmaleleatsa	(OC-239)
9580	Papua Barat	Sunmalelefat	(OC-239)
9581	Papua Barat	Sunmalelefit	(OC-239)
9582	Papua Barat	Sunmalelelafa	(OC-239)
9583	Papua Barat	Sunmalelelafalu	(OC-239)
9584	Papua Barat	Sunmalelelafamaifat	(OC-239)
9585	Papua Barat	Sunmalelelafamaifit	(OC-239)
9586	Papua Barat	Sunmalelelafamailim	(OC-239)
9587	Papua Barat	Sunmalelelafamailu	(OC-239)
9588	Papua Barat	Sunmalelelafamaisa	(OC-239)
9589	Papua Barat	Sunmalelelafamaitol	(OC-239)
9590	Papua Barat	Sunmalelelafamaiwal	(OC-239)
9591	Papua Barat	Sunmalelelafamaiwonom	(OC-239)
9592	Papua Barat	Sunmalelelim	(OC-239)
9593	Papua Barat	Sunmalelelulafamaisi	(OC-239)
9594	Papua Barat	Sunmalelesi	(OC-239)
9595	Papua Barat	Sunmaleletol	(OC-239)
9596	Papua Barat	Sunmalelewal	(OC-239)
9597	Papua Barat	Sunmalelewonom	(OC-239)
9598	Papua Barat	Surangga Nit	(OC-239)
9599	Papua Barat	Surangga Vat	(OC-239)
9600	Papua Barat	Suranggarim	(OC-239)
9601	Papua Barat	Suranggarimsemus	(OC-239)
9602	Papua Barat	Suranggasemus	(OC-239)
9603	Papua Barat	Suranggator	(OC-239)
9604	Papua Barat	Suranggauit	(OC-239)
9605	Papua Barat	Susnu	(OC-239)
9606	Papua Barat	Swaramnus	(OC-239)
9607	Papua Barat	Swaranggorik	(OC-239)
9608	Papua Barat	Swarsemus	(OC-239)
9609	Papua Barat	Swartor	(OC-239)
9610	Papua Barat	Swaruit	(OC-239)
9611	Papua Barat	Swiek	(OC-239)
9612	Papua Barat	Syeitmogan	(OC-239)
9613	Papua Barat	Tabagam	(OC-239)
9614	Papua Barat	Tabek	(OC-239)
9615	Papua Barat	Tabek Mgun	(OC-239)
9616	Papua Barat	Tabelomani	(OC-239)
9617	Papua Barat	Taberaknanam	(OC-239)
9618	Papua Barat	Tafer	(OC-239)
9619	Papua Barat	Tamatarasuo	(OC-239)
9620	Papua Barat	Tamba	(OC-239)
9621	Papua Barat	Tambur Pat	(OC-239)
9622	Papua Barat	Tambur sawi	(OC-239)
9623	Papua Barat	Tamoni	(OC-239)
9624	Papua Barat	Tamoni Kecil Selatan	(OC-239)
9625	Papua Barat	Tamoni Kecil Utara	(OC-239)
9626	Papua Barat	Tamruma	(OC-239)
9627	Papua Barat	Tanaf Natuk	(OC-239)
9628	Papua Barat	Tanaf Nenem	(OC-239)
9629	Papua Barat	Tanggatangganus	(OC-239)
9630	Papua Barat	Tanumuambar	(OC-239)
9631	Papua Barat	Taobakata	(OC-239)
9632	Papua Barat	Tapakbus Genan	(OC-239)
9633	Papua Barat	Tapakbus Lol	(OC-239)
9634	Papua Barat	Tapakbus Peley	(OC-239)
9635	Papua Barat	Tapalo	(OC-239)
9636	Papua Barat	Tapapai	(OC-239)
9637	Papua Barat	Taporiswek Selatan	(OC-239)

9638	Papua Barat	Taporiswek Tengah	(OC-239)
9639	Papua Barat	Taporiswek Utara	(OC-239)
9640	Papua Barat	Tapuranusa Natuk	(OC-239)
9641	Papua Barat	Tarakuning besar	(OC-239)
9642	Papua Barat	Tarakuning Kecil	(OC-239)
9643	Papua Barat	Taralanggera	(OC-239)
9644	Papua Barat	Taramnusa Barat	(OC-239)
9645	Papua Barat	Taramnusa Natuk	(OC-239)
9646	Papua Barat	Taramnusa Nenem	(OC-239)
9647	Papua Barat	Taramnusa Tengah	(OC-239)
9648	Papua Barat	Taramnusa Timur	(OC-239)
9649	Papua Barat	Tarannus Nit	(OC-239)
9650	Papua Barat	Tarannusu	(OC-239)
9651	Papua Barat	Taranus (Kaimana - Kaimana)	(OC-239)
9652	Papua Barat	Taranus (Kaimana - Teluk Etna)	(OC-239)
9653	Papua Barat	Tarfa	(OC-239)
9654	Papua Barat	Tarfarfar	(OC-239)
9655	Papua Barat	Tariramata	(OC-239)
9656	Papua Barat	Taris	(OC-239)
9657	Papua Barat	Taris Ai	(OC-239)
9658	Papua Barat	Tarise	(OC-239)
9659	Papua Barat	Taroibukoer	(OC-239)
9660	Papua Barat	Tasiranbaju	(OC-239)
9661	Papua Barat	Tasod	(OC-239)
9662	Papua Barat	Tasodyeben	(OC-239)
9663	Papua Barat	Tata	(OC-239)
9664	Papua Barat	Tatosiwori	(OC-239)
9665	Papua Barat	Tatul	(OC-239)
9666	Papua Barat	Tatulbus	(OC-239)
9667	Papua Barat	Taudore	(OC-239)
9668	Papua Barat	Tekef	(OC-239)
9669	Papua Barat	Telagoi	(OC-239)
9670	Papua Barat	Telumato	(OC-239)
9671	Papua Barat	Temeneinus	(OC-239)
9672	Papua Barat	Teminnien	(OC-239)
9673	Papua Barat	Tenef	(OC-239)
9674	Papua Barat	Tengkorak (Raja Ampat)	(OC-239)
9675	Papua Barat	Teteruga Atsa	(OC-239)
9676	Papua Barat	Teteruga Lu	(OC-239)
9677	Papua Barat	Teteruga Tol	(OC-239)
9678	Papua Barat	Tey Peley	(OC-239)
9679	Papua Barat	Timintui Ndabe	(OC-239)
9680	Papua Barat	Timintui Nit	(OC-239)
9681	Papua Barat	Tinuru	(OC-239)
9682	Papua Barat	Tipinupai	(OC-239)
9683	Papua Barat	Tipoaret	(OC-239)
9684	Papua Barat	Tipoaret	(OC-239)
9685	Papua Barat	Tipolo	(OC-239)
9686	Papua Barat	Tippecan	(OC-239)
9687	Papua Barat	Tirawa'aromnus	(OC-239)
9688	Papua Barat	Titernoha	(OC-239)
9689	Papua Barat	Titim	(OC-239)
9690	Papua Barat	Titpegam	(OC-239)
9691	Papua Barat	Titpegam Genan	(OC-239)
9692	Papua Barat	Tivarevia Ndabe	(OC-239)
9693	Papua Barat	Tivarevia Nit	(OC-239)
9694	Papua Barat	Toayef Les	(OC-239)
9695	Papua Barat	Toayef Lool	(OC-239)
9696	Papua Barat	Toayef Sawi	(OC-239)
9697	Papua Barat	Tobeloyenatsa	(OC-239)
9698	Papua Barat	Tobeloyenfat	(OC-239)

9699	Papua Barat	Tobeloyenlu	(OC-239)
9700	Papua Barat	Tobeloyentol	(OC-239)
9701	Papua Barat	Tobi	(OC-239)
9702	Papua Barat	Togoannusa	(OC-239)
9703	Papua Barat	Tolobi	(OC-239)
9704	Papua Barat	Tonggorongrogrog	(OC-239)
9705	Papua Barat	Tongot Les	(OC-239)
9706	Papua Barat	Tongot Lol	(OC-239)
9707	Papua Barat	Top	(OC-239)
9708	Papua Barat	Topa Le	(OC-239)
9709	Papua Barat	Topa Lol	(OC-239)
9710	Papua Barat	Toriri	(OC-239)
9711	Papua Barat	Towatwa Ganan	(OC-239)
9712	Papua Barat	Towatwa Pale	(OC-239)
9713	Papua Barat	Tsiof	OC-239
9714	Papua Barat	Tuari	(OC-239)
9715	Papua Barat	Tuarumnusu	(OC-239)
9716	Papua Barat	Tubirserang	(OC-239)
9717	Papua Barat	Tufir Besar	(OC-239)
9718	Papua Barat	Tufir Kecil	(OC-239)
9719	Papua Barat	Tufir Tengah	(OC-239)
9720	Papua Barat	Tug	(OC-239)
9721	Papua Barat	Tugarpuannerawain Selatan	(OC-239)
9722	Papua Barat	Tugarpuannerawain Tengah	(OC-239)
9723	Papua Barat	Tugarpuannerawain Utara	(OC-239)
9724	Papua Barat	Tujullo	(OC-239)
9725	Papua Barat	Tuk	(OC-239)
9726	Papua Barat	Tumburit Ndabe	(OC-239)
9727	Papua Barat	Tumburit Nit	(OC-239)
9728	Papua Barat	Tumea	(OC-239)
9729	Papua Barat	Tumit	(OC-239)
9730	Papua Barat	Tunakguanggarus	(OC-239)
9731	Papua Barat	Tuncetau	(OC-239)
9732	Papua Barat	Tunglok Ganan	(OC-239)
9733	Papua Barat	Tunglok Pale	(OC-239)
9734	Papua Barat	Tuta	(OC-239)
9735	Papua Barat	Tutununusa	(OC-239)
9736	Papua Barat	Udinusa Madmar	(OC-239)
9737	Papua Barat	Udinusa Taragan	(OC-239)
9738	Papua Barat	Udurnusnuse Natuk	(OC-239)
9739	Papua Barat	Udurnusnuse Nenem	(OC-239)
9740	Papua Barat	Ufiainus	(OC-239)
9741	Papua Barat	Ufuanunusa	(OC-239)
9742	Papua Barat	Ugar	(OC-239)
9743	Papua Barat	Ulu Ganan	(OC-239)
9744	Papua Barat	Ulu Palay	(OC-239)
9745	Papua Barat	Ulu Pat	(OC-239)
9746	Papua Barat	Ulu Sawi	(OC-239)
9747	Papua Barat	Um Ganan	(OC-239)
9748	Papua Barat	Umakaf	(OC-239)
9749	Papua Barat	Umbre Besar	(OC-239)
9750	Papua Barat	Umbre Kecil	(OC-239)
9751	Papua Barat	Umbremuk	(OC-239)
9752	Papua Barat	Umbremuk Kecil	(OC-239)
9753	Papua Barat	Umbrum	(OC-239)
9754	Papua Barat	Umtapulausembilan	(OC-239)
9755	Papua Barat	Umte	(OC-239)
9756	Papua Barat	Unawiri	(OC-239)
9757	Papua Barat	Unoga	(OC-239)
9758	Papua Barat	Unyef	(OC-239)
9759	Papua Barat	Urbabo Iba	(OC-239)

9760	Papua Barat	Urbabo Mgun	(OC-239)
9761	Papua Barat	Urbemasasi	(OC-239)
9762	Papua Barat	Uremapare	(OC-239)
9763	Papua Barat	Uriurilempuang	(OC-239)
9764	Papua Barat	Urnus	(OC-239)
9765	Papua Barat	Urun	(OC-239)
9766	Papua Barat	Ururi	(OC-239)
9767	Papua Barat	Urus	(OC-239)
9768	Papua Barat	Usakmatam	(OC-239)
9769	Papua Barat	Usmanik	(OC-239)
9770	Papua Barat	Usnikaleb Ganan	(OC-239)
9771	Papua Barat	Usnikaleb Malas	(OC-239)
9772	Papua Barat	Usnikaleb Pale	(OC-239)
9773	Papua Barat	Usnikaleb Palolono	(OC-239)
9774	Papua Barat	Ususaurfat	(OC-239)
9775	Papua Barat	Ususaurfuce	(OC-239)
9776	Papua Barat	Ususaurrim	(OC-239)
9777	Papua Barat	Ususaurrimsemus	(OC-239)
9778	Papua Barat	Ususaurrimtor	(OC-239)
9779	Papua Barat	Ususaurrimuit	(OC-239)
9780	Papua Barat	Ususaurrimvat	(OC-239)
9781	Papua Barat	Ususaursemus	(OC-239)
9782	Papua Barat	Ususaurtor	(OC-239)
9783	Papua Barat	Ususauruit	(OC-239)
9784	Papua Barat	Utlapo	(OC-239)
9785	Papua Barat	Utlapo Lool	(OC-239)
9786	Papua Barat	Utmara	(OC-239)
9787	Papua Barat	Utumara	(OC-239)
9788	Papua Barat	Vangura	(OC-239)
9789	Papua Barat	Vayantapag	(OC-239)
9790	Papua Barat	Venu	(OC-239)
9791	Papua Barat	Vuguaivararar	(OC-239)
9792	Papua Barat	Waaf	(OC-239)
9793	Papua Barat	Waafatsa	(OC-239)
9794	Papua Barat	Waaffat	(OC-239)
9795	Papua Barat	Waaffit	(OC-239)
9796	Papua Barat	Waaflim	(OC-239)
9797	Papua Barat	Waaflu	(OC-239)
9798	Papua Barat	Waaftol	(OC-239)
9799	Papua Barat	Waafwal	(OC-239)
9800	Papua Barat	Waafwonom	(OC-239)
9801	Papua Barat	Waalasemus	(OC-239)
9802	Papua Barat	Waalauit	(OC-239)
9803	Papua Barat	Waasa	(OC-239)
9804	Papua Barat	Wabinnawan Genan	(OC-239)
9805	Papua Barat	Wabinnawan Peley	(OC-239)
9806	Papua Barat	Wacoke Ganan	(OC-239)
9807	Papua Barat	Wacoke Pale	(OC-239)
9808	Papua Barat	Wacokeatsa	(OC-239)
9809	Papua Barat	Wacokefat	(OC-239)
9810	Papua Barat	Wacokelim	(OC-239)
9811	Papua Barat	Wacokelu	(OC-239)
9812	Papua Barat	Wacoketol	(OC-239)
9813	Papua Barat	Wacokewonom	(OC-239)
9814	Papua Barat	Wadiewaditemin	(OC-239)
9815	Papua Barat	Wadioi	(OC-239)
9816	Papua Barat	Wadjijof Selatan	(OC-239)
9817	Papua Barat	Wadjijof Utara	(OC-239)
9818	Papua Barat	Waesanus	(OC-239)
9819	Papua Barat	Wafani Palolon	(OC-239)
9820	Papua Barat	Wafani Pat	(OC-239)

9821	Papua Barat	Wafani Sawi	(OC-239)
9822	Papua Barat	Wafataya Ndabe	(OC-239)
9823	Papua Barat	Wafataya Nit	(OC-239)
9824	Papua Barat	Wagitnu	(OC-239)
9825	Papua Barat	Wagmap	(OC-239)
9826	Papua Barat	Wagmapatsa	(OC-239)
9827	Papua Barat	Wagmapfat	(OC-239)
9828	Papua Barat	Wagmaplu	(OC-239)
9829	Papua Barat	Wagmaptol	(OC-239)
9830	Papua Barat	Waho	(OC-239)
9831	Papua Barat	Waif	(OC-239)
9832	Papua Barat	Waifani	(OC-239)
9833	Papua Barat	Waifanimalass	(OC-239)
9834	Papua Barat	Waifarafara Dalam	(OC-239)
9835	Papua Barat	Waifarafara Luar	(OC-239)
9836	Papua Barat	Waigeo	OC-239
9837	Papua Barat	Waihalu	(OC-239)
9838	Papua Barat	Wailale	(OC-239)
9839	Papua Barat	Wailukum	(OC-239)
9840	Papua Barat	Waimoatsa	(OC-239)
9841	Papua Barat	Waimofat	(OC-239)
9842	Papua Barat	Waimolu	(OC-239)
9843	Papua Barat	Waimotol	(OC-239)
9844	Papua Barat	Waimunitsub	(OC-239)
9845	Papua Barat	Waimunitsub Genan	(OC-239)
9846	Papua Barat	Waironi	(OC-239)
9847	Papua Barat	Waisak	(OC-239)
9848	Papua Barat	Waisak Atsa	(OC-239)
9849	Papua Barat	Waisak Lu	(OC-239)
9850	Papua Barat	Waisak Tol	(OC-239)
9851	Papua Barat	Waisei	(OC-239)
9852	Papua Barat	Waisupi	(OC-239)
9853	Papua Barat	Waitani	(OC-239)
9854	Papua Barat	Waitani Ganan	(OC-239)
9855	Papua Barat	Waitani Palay	(OC-239)
9856	Papua Barat	Waitin Besar	(OC-239)
9857	Papua Barat	Waitin Kecil	(OC-239)
9858	Papua Barat	Waitut Lapo	(OC-239)
9859	Papua Barat	Wakaryioninuk	(OC-239)
9860	Papua Barat	Wakbotmalan	(OC-239)
9861	Papua Barat	Wakfoi	(OC-239)
9862	Papua Barat	Waktawor	(OC-239)
9863	Papua Barat	Walawalatanemanusnitsemus	(OC-239)
9864	Papua Barat	Walawalatanemanusnittor	(OC-239)
9865	Papua Barat	Walawalatanemanusnituit	(OC-239)
9866	Papua Barat	Walawalataremanus Ndabe	(OC-239)
9867	Papua Barat	Walera Dalam	(OC-239)
9868	Papua Barat	Walera Luar	(OC-239)
9869	Papua Barat	Walib Ganan	(OC-239)
9870	Papua Barat	Walib Pale	(OC-239)
9871	Papua Barat	Walili	(OC-239)
9872	Papua Barat	Walili Le	(OC-239)
9873	Papua Barat	Walili Lol	(OC-239)
9874	Papua Barat	Walili Palolon	(OC-239)
9875	Papua Barat	Waloi	(OC-239)
9876	Papua Barat	Wamao	(OC-239)
9877	Papua Barat	Wamasinketo	(OC-239)
9878	Papua Barat	Wambar Ndabe	(OC-239)
9879	Papua Barat	Wambar Nit	(OC-239)
9880	Papua Barat	Wambarmo Ndabe	(OC-239)
9881	Papua Barat	Wambarmo Nit	(OC-239)

9882	Papua Barat	Wamesa	(OC-239)
9883	Papua Barat	Wamisiru	(OC-239)
9884	Papua Barat	Wamofa Ndabe	(OC-239)
9885	Papua Barat	Wamofa Nit	(OC-239)
9886	Papua Barat	Wamun Waonusu Abkuere	(OC-239)
9887	Papua Barat	Wamun Waonusu Naia	(OC-239)
9888	Papua Barat	Wanagalaiso	(OC-239)
9889	Papua Barat	Wandanwandan Selatan	(OC-239)
9890	Papua Barat	Wandanwandan Utara	(OC-239)
9891	Papua Barat	Wangermanoha	(OC-239)
9892	Papua Barat	Wanggumarom	(OC-239)
9893	Papua Barat	Waninu	(OC-239)
9894	Papua Barat	Wapdulu	(OC-239)
9895	Papua Barat	Waponin	(OC-239)
9896	Papua Barat	Waponin Kokoi	(OC-239)
9897	Papua Barat	Wapupi	(OC-239)
9898	Papua Barat	Wapupi Kecil	(OC-239)
9899	Papua Barat	Warakakket	(OC-239)
9900	Papua Barat	Warakakket Palolon	(OC-239)
9901	Papua Barat	Warakakket Pat	(OC-239)
9902	Papua Barat	Warakakket Sawi	(OC-239)
9903	Papua Barat	Warakaraket	OC-239
9904	Papua Barat	Waramasin	(OC-239)
9905	Papua Barat	Warambai Ndabe	(OC-239)
9906	Papua Barat	Warambai Nit	(OC-239)
9907	Papua Barat	Waranggainus	(OC-239)
9908	Papua Barat	Warasnam	(OC-239)
9909	Papua Barat	Warifi	(OC-239)
9910	Papua Barat	Warika Besar	(OC-239)
9911	Papua Barat	Warika Panjang	(OC-239)
9912	Papua Barat	Warin	(OC-239)
9913	Papua Barat	Warir	(OC-239)
9914	Papua Barat	Warir Manyanyim	(OC-239)
9915	Papua Barat	Warir Takektol	(OC-239)
9916	Papua Barat	Warisasemus	(OC-239)
9917	Papua Barat	Warisauit	(OC-239)
9918	Papua Barat	Wariyatak	(OC-239)
9919	Papua Barat	Warplungplung	(OC-239)
9920	Papua Barat	Wartorenkoer	(OC-239)
9921	Papua Barat	Was	(OC-239)
9922	Papua Barat	Wasfunseplay	(OC-239)
9923	Papua Barat	Wat Lapo	(OC-239)
9924	Papua Barat	Wataduria	(OC-239)
9925	Papua Barat	Wataduria Kecil	(OC-239)
9926	Papua Barat	Wawinbatere	(OC-239)
9927	Papua Barat	Way	(OC-239)
9928	Papua Barat	Wayaban	(OC-239)
9929	Papua Barat	Wayaban Le	(OC-239)
9930	Papua Barat	Wayaban Lol	(OC-239)
9931	Papua Barat	Wayabanbatta Les	(OC-239)
9932	Papua Barat	Wayabanbatta Lol	(OC-239)
9933	Papua Barat	Wayabanlenbus	(OC-239)
9934	Papua Barat	Wayag	OC-239
9935	Papua Barat	Wayam	(OC-239)
9936	Papua Barat	Wayam Bemuk	(OC-239)
9937	Papua Barat	Wayel	(OC-239)
9938	Papua Barat	Wayelatsa	(OC-239)
9939	Papua Barat	Wayelfat	(OC-239)
9940	Papua Barat	Wayelfit	(OC-239)
9941	Papua Barat	Wayellafa	(OC-239)
9942	Papua Barat	Wayellafamailu	(OC-239)

9943	Papua Barat	Wayellafamaisa	(OC-239)
9944	Papua Barat	Wayellim	(OC-239)
9945	Papua Barat	Wayellu	(OC-239)
9946	Papua Barat	Wayelsi	(OC-239)
9947	Papua Barat	Wayeltol	(OC-239)
9948	Papua Barat	Wayelwal	(OC-239)
9949	Papua Barat	Wayelwonom	(OC-239)
9950	Papua Barat	Wayilbatan	(OC-239)
9951	Papua Barat	Wegmafnu	(OC-239)
9952	Papua Barat	Weija	(OC-239)
9953	Papua Barat	Weijim Ganan	(OC-239)
9954	Papua Barat	Weijim Pale	(OC-239)
9955	Papua Barat	Welekngauloatsa	(OC-239)
9956	Papua Barat	Welekngaulofat	(OC-239)
9957	Papua Barat	Welekngaulolu	(OC-239)
9958	Papua Barat	Welekngaulotol	(OC-239)
9959	Papua Barat	Weresanus	(OC-239)
9960	Papua Barat	Wermin	(OC-239)
9961	Papua Barat	Wernifar Kokoi	(OC-239)
9962	Papua Barat	Wernifar Utara	(OC-239)
9963	Papua Barat	Wernifarnusapuan	(OC-239)
9964	Papua Barat	Wernipar Barat	(OC-239)
9965	Papua Barat	Werpapaya	(OC-239)
9966	Papua Barat	Werpati	(OC-239)
9967	Papua Barat	Weslu	(OC-239)
9968	Papua Barat	Wesos	(OC-239)
9969	Papua Barat	Wetak Barat	(OC-239)
9970	Papua Barat	Wetak Besar	(OC-239)
9971	Papua Barat	Wetak Timur	(OC-239)
9972	Papua Barat	Wetin	(OC-239)
9973	Papua Barat	Wetuf	(OC-239)
9974	Papua Barat	Wia	(OC-239)
9975	Papua Barat	Wiaboi	(OC-239)
9976	Papua Barat	Wier ai	(OC-239)
9977	Papua Barat	Windesi Baba	(OC-239)
9978	Papua Barat	Windesi Katu	(OC-239)
9979	Papua Barat	Wisianya	(OC-239)
9980	Papua Barat	Woisumi	(OC-239)
9981	Papua Barat	Womaduri	(OC-239)
9982	Papua Barat	Wongermowindi	(OC-239)
9983	Papua Barat	Wonggei	(OC-239)
9984	Papua Barat	Woranggainus Ndabe	(OC-239)
9985	Papua Barat	Woranggainus Nit	(OC-239)
9986	Papua Barat	Woranggainus Tengah	(OC-239)
9987	Papua Barat	Worofrom	(OC-239)
9988	Papua Barat	Wororoni Besar	(OC-239)
9989	Papua Barat	Wororoni Kecil	(OC-239)
9990	Papua Barat	Worpaduai	(OC-239)
9991	Papua Barat	Wun Peley	(OC-239)
9992	Papua Barat	Wurimnus	(OC-239)
9993	Papua Barat	Ya Ganan	(OC-239)
9994	Papua Barat	Ya Pale	(OC-239)
9995	Papua Barat	Yabatan	(OC-239)
9996	Papua Barat	Yabatanatsa	(OC-239)
9997	Papua Barat	Yabatanfat	(OC-239)
9998	Papua Barat	Yabatanlim	(OC-239)
9999	Papua Barat	Yabatanlu	(OC-239)
10000	Papua Barat	Yabatantol	(OC-239)
10001	Papua Barat	Yal Ganan	(OC-239)
10002	Papua Barat	Yal Pale	(OC-239)
10003	Papua Barat	Yamniyef	(OC-239)

10004	Papua Barat	Yan	(OC-239)
10005	Papua Barat	Yankisi	(OC-239)
10006	Papua Barat	Yapop	(OC-239)
10007	Papua Barat	Yapopatsa	(OC-239)
10008	Papua Barat	Yapopfat	(OC-239)
10009	Papua Barat	Yapopfit	(OC-239)
10010	Papua Barat	Yapoplim	(OC-239)
10011	Papua Barat	Yapoplu	(OC-239)
10012	Papua Barat	Yapoptol	(OC-239)
10013	Papua Barat	Yapopwal	(OC-239)
10014	Papua Barat	Yapopwonom	(OC-239)
10015	Papua Barat	Yarbui	(OC-239)
10016	Papua Barat	Yari	(OC-239)
10017	Papua Barat	Yarifu	(OC-239)
10018	Papua Barat	Yarweser	(OC-239)
10019	Papua Barat	Yat	(OC-239)
10020	Papua Barat	Yawya	OC-239
10021	Papua Barat	Yeblam (nama lain)	(OC-239)
10022	Papua Barat	Yef Boto Atsa	(OC-239)
10023	Papua Barat	Yef Kabana	(OC-239)
10024	Papua Barat	Yef Kawuto	(OC-239)
10025	Papua Barat	Yef Lutlapo	(OC-239)
10026	Papua Barat	Yef Waiwah	(OC-239)
10027	Papua Barat	Yef.	(OC-239)
10028	Papua Barat	Yefabley	(OC-239)
10029	Papua Barat	Yefabley Genan	(OC-239)
10030	Papua Barat	Yefalilin	(OC-239)
10031	Papua Barat	Yefalogo Genan	(OC-239)
10032	Papua Barat	Yefaluflo	(OC-239)
10033	Papua Barat	Yefaluflo Genan	(OC-239)
10034	Papua Barat	Yefalyun	(OC-239)
10035	Papua Barat	Yefamblut	(OC-239)
10036	Papua Barat	Yefanggaf	(OC-239)
10037	Papua Barat	Yefanggaf Genan	(OC-239)
10038	Papua Barat	Yefanggaf Genan	(OC-239)
10039	Papua Barat	Yefapaidod a	(OC-239)
10040	Papua Barat	Yefapatlo	(OC-239)
10041	Papua Barat	Yefapatlo Lol	(OC-239)
10042	Papua Barat	Yefapatlopalolon	(OC-239)
10043	Papua Barat	Yefapeno	(OC-239)
10044	Papua Barat	Yefarempeley	(OC-239)
10045	Papua Barat	Yefarempeley Genan	(OC-239)
10046	Papua Barat	Yefayelo	(OC-239)
10047	Papua Barat	Yefayelo Genan	(OC-239)
10048	Papua Barat	Yefayey	(OC-239)
10049	Papua Barat	Yefayoy	(OC-239)
10050	Papua Barat	Yefbaciek	(OC-239)
10051	Papua Barat	Yefbaciek Atsa	(OC-239)
10052	Papua Barat	Yefbaciek Lu	(OC-239)
10053	Papua Barat	Yefbaciek Tol	(OC-239)
10054	Papua Barat	Yefbajai	(OC-239)
10055	Papua Barat	Yefbak	(OC-239)
10056	Papua Barat	Yefbalaubo	(OC-239)
10057	Papua Barat	Yefbalbalak	(OC-239)
10058	Papua Barat	Yefbalia	(OC-239)
10059	Papua Barat	Yefbaliya	(OC-239)
10060	Papua Barat	Yefbawang	(OC-239)
10061	Papua Barat	Yefbem	(OC-239)
10062	Papua Barat	Yefbesii	(OC-239)
10063	Papua Barat	Yefbey	(OC-239)
10064	Papua Barat	Yefbi (Raja Ampat - Misool Barat)	(OC-239)

10065	Papua Barat	Yefbi (Raja Ampat - Waigeo Barat)	(OC-239)
10066	Papua Barat	Yefbi Ningki	(OC-239)
10067	Papua Barat	Yefbiantsyi	(OC-239)
10068	Papua Barat	Yefbiantsyi Genan	(OC-239)
10069	Papua Barat	Yefbikaunut Ganan	(OC-239)
10070	Papua Barat	Yefbikaunut Pale	(OC-239)
10071	Papua Barat	Yefbikaunut Palolon	(OC-239)
10072	Papua Barat	Yefbo (Raja Ampat - Misool Timur)	(OC-239)
10073	Papua Barat	Yefbo (Raja Ampat - Salawati Utara)	(OC-239)
10074	Papua Barat	Yefbo Genan	(OC-239)
10075	Papua Barat	Yefbolog	(OC-239)
10076	Papua Barat	Yefboto Lu	(OC-239)
10077	Papua Barat	Yefboto Tol	(OC-239)
10078	Papua Barat	Yefbotomsol	(OC-239)
10079	Papua Barat	Yefbucol	(OC-239)
10080	Papua Barat	Yefbuing	(OC-239)
10081	Papua Barat	Yefbuing Genan	(OC-239)
10082	Papua Barat	Yefbuing Yes	(OC-239)
10083	Papua Barat	Yefbulagepeley	(OC-239)
10084	Papua Barat	Yefbulu	(OC-239)
10085	Papua Barat	Yefbus	(OC-239)
10086	Papua Barat	Yefbusket	(OC-239)
10087	Papua Barat	Yefcimik	(OC-239)
10088	Papua Barat	Yefcolon	(OC-239)
10089	Papua Barat	Yefcolonmalass	(OC-239)
10090	Papua Barat	Yefcolonmalass Genan	(OC-239)
10091	Papua Barat	Yefcow	(OC-239)
10092	Papua Barat	Yefcow Genan	(OC-239)
10093	Papua Barat	Yefcow Palolo	(OC-239)
10094	Papua Barat	Yefdaat	(OC-239)
10095	Papua Barat	Yefdaf	(OC-239)
10096	Papua Barat	Yefdaf Atsa	(OC-239)
10097	Papua Barat	Yefdaf Lol	(OC-239)
10098	Papua Barat	Yefdaf Lu	(OC-239)
10099	Papua Barat	Yefdaf Tol	(OC-239)
10100	Papua Barat	Yefdafkaru	(OC-239)
10101	Papua Barat	Yefdafyeben	(OC-239)
10102	Papua Barat	Yefdim	(OC-239)
10103	Papua Barat	Yefdio	(OC-239)
10104	Papua Barat	Yefduf	(OC-239)
10105	Papua Barat	Yefdufut	(OC-239)
10106	Papua Barat	Yefduluk	(OC-239)
10107	Papua Barat	Yefduyef	(OC-239)
10108	Papua Barat	Yeffakabun	(OC-239)
10109	Papua Barat	Yeffakabun Genan	(OC-239)
10110	Papua Barat	Yeffatelen	(OC-239)
10111	Papua Barat	Yeffatelen Genan	(OC-239)
10112	Papua Barat	Yefful	(OC-239)
10113	Papua Barat	Yefga	(OC-239)
10114	Papua Barat	Yefgalyu	(OC-239)
10115	Papua Barat	Yefgalyu Ganan	(OC-239)
10116	Papua Barat	Yefgalyu Lol	(OC-239)
10117	Papua Barat	Yefgalyu Pale	(OC-239)
10118	Papua Barat	Yefgalyu Palolon	(OC-239)
10119	Papua Barat	Yefgamot	(OC-239)
10120	Papua Barat	Yefganyinim	(OC-239)
10121	Papua Barat	Yefgau	(OC-239)
10122	Papua Barat	Yefgawai Atsa	(OC-239)
10123	Papua Barat	Yefgawai Fat	(OC-239)
10124	Papua Barat	Yefgawai Lim	(OC-239)
10125	Papua Barat	Yefgawai Lu	(OC-239)

10126	Papua Barat	Yefgawai Tol	(OC-239)
10127	Papua Barat	Yefgelem Ganan	(OC-239)
10128	Papua Barat	Yefgelem Pale	(OC-239)
10129	Papua Barat	Yefgenan	(OC-239)
10130	Papua Barat	Yefgenya	(OC-239)
10131	Papua Barat	Yefgilibin Atsa	(OC-239)
10132	Papua Barat	Yefgilibin Fat	(OC-239)
10133	Papua Barat	Yefgilibin Lim	(OC-239)
10134	Papua Barat	Yefgilibin Lu	(OC-239)
10135	Papua Barat	Yefgilibin Onem	(OC-239)
10136	Papua Barat	Yefgilibin Tol	(OC-239)
10137	Papua Barat	Yefgilibincolon	(OC-239)
10138	Papua Barat	Yefgilibinnyosol	(OC-239)
10139	Papua Barat	Yefgilibinpalolon	(OC-239)
10140	Papua Barat	Yefgilibinyeben	(OC-239)
10141	Papua Barat	Yefgitar	(OC-239)
10142	Papua Barat	Yefgitunum	(OC-239)
10143	Papua Barat	Yefgof Genan	(OC-239)
10144	Papua Barat	Yefgofpeley	(OC-239)
10145	Papua Barat	Yefin	(OC-239)
10146	Papua Barat	Yefin Atsa	(OC-239)
10147	Papua Barat	Yefin Lu	(OC-239)
10148	Papua Barat	Yefin Tol	(OC-239)
10149	Papua Barat	Yefinkey	(OC-239)
10150	Papua Barat	Yefinsum	(OC-239)
10151	Papua Barat	Yefinsum Genan	(OC-239)
10152	Papua Barat	Yefinyotop	(OC-239)
10153	Papua Barat	Yefinyotop Genan	(OC-239)
10154	Papua Barat	Yefinyotop Lol	(OC-239)
10155	Papua Barat	Yefinyotop Yes	(OC-239)
10156	Papua Barat	Yefinyotopalolo	(OC-239)
10157	Papua Barat	Yefjere	(OC-239)
10158	Papua Barat	Yefkabu	(OC-239)
10159	Papua Barat	Yefkacet	(OC-239)
10160	Papua Barat	Yefkacim	(OC-239)
10161	Papua Barat	Yefkador	(OC-239)
10162	Papua Barat	Yefkador Genan Bu	(OC-239)
10163	Papua Barat	Yefkadorbu	(OC-239)
10164	Papua Barat	Yefkafa	(OC-239)
10165	Papua Barat	Yefkafdanya	(OC-239)
10166	Papua Barat	Yefkafdanya Genan	(OC-239)
10167	Papua Barat	Yefkafiala	(OC-239)
10168	Papua Barat	Yefkafiala Genan	(OC-239)
10169	Papua Barat	Yefkaibam	(OC-239)
10170	Papua Barat	Yefkaibam Genan	(OC-239)
10171	Papua Barat	Yefkalek	(OC-239)
10172	Papua Barat	Yefkalem	(OC-239)
10173	Papua Barat	Yefkalem Atsa	(OC-239)
10174	Papua Barat	Yefkalem Fat	(OC-239)
10175	Papua Barat	Yefkalem Lim	(OC-239)
10176	Papua Barat	Yefkalem Lu	(OC-239)
10177	Papua Barat	Yefkalem Tol	(OC-239)
10178	Papua Barat	Yefkalis	(OC-239)
10179	Papua Barat	Yefkalisatsa	(OC-239)
10180	Papua Barat	Yefkalisfat	(OC-239)
10181	Papua Barat	Yefkalislu	(OC-239)
10182	Papua Barat	Yefkalistol	(OC-239)
10183	Papua Barat	Yefkalobi	(OC-239)
10184	Papua Barat	Yefkaluf	(OC-239)
10185	Papua Barat	Yefkapak	(OC-239)
10186	Papua Barat	Yefkapal (Raja Ampat - Ayau)	(OC-239)

10187	Papua Barat	Yefkapal (Raja Ampat - Waigeo Barat)	(OC-239)
10188	Papua Barat	Yefkapat mir	(OC-239)
10189	Papua Barat	Yefkapatmeny	(OC-239)
10190	Papua Barat	Yefkapattol	(OC-239)
10191	Papua Barat	Yefkapiomame	(OC-239)
10192	Papua Barat	Yefkarau	(OC-239)
10193	Papua Barat	Yefkaru	(OC-239)
10194	Papua Barat	Yefkasot	(OC-239)
10195	Papua Barat	Yefkatalis	(OC-239)
10196	Papua Barat	Yefkatalis Lol	(OC-239)
10197	Papua Barat	Yefkatalis Palolon	(OC-239)
10198	Papua Barat	Yefkatalis Sawi	(OC-239)
10199	Papua Barat	Yefkatim	(OC-239)
10200	Papua Barat	Yefkatim Genan	(OC-239)
10201	Papua Barat	Yefkatop	(OC-239)
10202	Papua Barat	Yefkatumgaw	(OC-239)
10203	Papua Barat	Yefkatumgawa	(OC-239)
10204	Papua Barat	Yefkatutub	(OC-239)
10205	Papua Barat	Yefkatutub Genan	(OC-239)
10206	Papua Barat	Yefkatutub Peley	(OC-239)
10207	Papua Barat	Yefkatutubmalan	(OC-239)
10208	Papua Barat	Yefkelana	(OC-239)
10209	Papua Barat	Yefkelana Genan	(OC-239)
10210	Papua Barat	Yefkime	(OC-239)
10211	Papua Barat	Yefkit	(OC-239)
10212	Papua Barat	Yefkobama	(OC-239)
10213	Papua Barat	Yefkok	(OC-239)
10214	Papua Barat	Yefkok Genan	(OC-239)
10215	Papua Barat	Yefkuin	(OC-239)
10216	Papua Barat	Yefkuin Genan	(OC-239)
10217	Papua Barat	Yefkumkum	(OC-239)
10218	Papua Barat	Yefkumkum Genan	(OC-239)
10219	Papua Barat	Yeflaba	(OC-239)
10220	Papua Barat	Yeflay	(OC-239)
10221	Papua Barat	Yeflay Genan	(OC-239)
10222	Papua Barat	Yeflay Palolo	(OC-239)
10223	Papua Barat	Yeflengketo	(OC-239)
10224	Papua Barat	Yefli	(OC-239)
10225	Papua Barat	Yeflil (Raja Ampat - Teluk Mayalibit)	(OC-239)
10226	Papua Barat	Yeflil (Raja Ampat - Waigeo Selatan)	(OC-239)
10227	Papua Barat	Yeflol	(OC-239)
10228	Papua Barat	Yeflola	(OC-239)
10229	Papua Barat	Yeflolol	(OC-239)
10230	Papua Barat	Yeflotala	(OC-239)
10231	Papua Barat	Yeflu genan	(OC-239)
10232	Papua Barat	Yeflu peley	(OC-239)
10233	Papua Barat	Yefmacu	(OC-239)
10234	Papua Barat	Yefmacu Genan	(OC-239)
10235	Papua Barat	Yefmafor Pat	(OC-239)
10236	Papua Barat	Yefmafor Sawi	(OC-239)
10237	Papua Barat	Yefmalass	(OC-239)
10238	Papua Barat	Yefman	(OC-239)
10239	Papua Barat	Yefmana	(OC-239)
10240	Papua Barat	Yefmana Genan	(OC-239)
10241	Papua Barat	Yefmandolipopo	(OC-239)
10242	Papua Barat	Yefmangewang	(OC-239)
10243	Papua Barat	Yefmanil	(OC-239)
10244	Papua Barat	Yefmanil gen	(OC-239)
10245	Papua Barat	Yefmanilgena	(OC-239)
10246	Papua Barat	Yefmanilmap	(OC-239)
10247	Papua Barat	Yefmara	(OC-239)

10248	Papua Barat	Yefmaraplapo	(OC-239)
10249	Papua Barat	Yefmasalipal	(OC-239)
10250	Papua Barat	Yefmatumol	(OC-239)
10251	Papua Barat	Yefmau	(OC-239)
10252	Papua Barat	Yefmawi	(OC-239)
10253	Papua Barat	Yefmaya	(OC-239)
10254	Papua Barat	Yefmenit gen	(OC-239)
10255	Papua Barat	Yefmenyanyim	(OC-239)
10256	Papua Barat	Yefmenyanyimtol	(OC-239)
10257	Papua Barat	Yefmo	(OC-239)
10258	Papua Barat	Yefmo (Raja Ampat - Waigeo Barat)	(OC-239)
10259	Papua Barat	Yefmo (Raja Ampat - Salawati Utara)	(OC-239)
10260	Papua Barat	Yefmonfun	(OC-239)
10261	Papua Barat	Yefmonfun at	(OC-239)
10262	Papua Barat	Yefmonfun ge	(OC-239)
10263	Papua Barat	Yefmonfun lu	(OC-239)
10264	Papua Barat	Yefmonfun to	(OC-239)
10265	Papua Barat	Yefmono atsa	(OC-239)
10266	Papua Barat	Yefmono Fat	(OC-239)
10267	Papua Barat	Yefmono Genan	(OC-239)
10268	Papua Barat	Yefmono Lol	(OC-239)
10269	Papua Barat	Yefmono Lu	(OC-239)
10270	Papua Barat	Yefmono Palolo	(OC-239)
10271	Papua Barat	Yefmono Tol	(OC-239)
10272	Papua Barat	Yefmonocolon	(OC-239)
10273	Papua Barat	Yefmonomalan	(OC-239)
10274	Papua Barat	Yefmonop	(OC-239)
10275	Papua Barat	Yefnabi Besar	(OC-239)
10276	Papua Barat	Yefnabi Kecil	(OC-239)
10277	Papua Barat	Yefnablabte	(OC-239)
10278	Papua Barat	Yefnam	(OC-239)
10279	Papua Barat	Yefnan	(OC-239)
10280	Papua Barat	Yefnarapat Tolven	(OC-239)
10281	Papua Barat	Yefnawan	(OC-239)
10282	Papua Barat	Yefnawanlenggelalang	(OC-239)
10283	Papua Barat	Yefnen	(OC-239)
10284	Papua Barat	Yefnon	(OC-239)
10285	Papua Barat	Yefnoton (Raja Ampat - Misool Selatan)	(OC-239)
10286	Papua Barat	Yefnoton (Raja Ampat - Misool Timur)	(OC-239)
10287	Papua Barat	Yefnotonatsa	(OC-239)
10288	Papua Barat	Yefnotonlu	(OC-239)
10289	Papua Barat	Yefnotontol	(OC-239)
10290	Papua Barat	Yefnyamat	(OC-239)
10291	Papua Barat	Yefpabile	(OC-239)
10292	Papua Barat	Yefpalem	(OC-239)
10293	Papua Barat	Yefpalem fat	(OC-239)
10294	Papua Barat	Yefpalemmot	(OC-239)
10295	Papua Barat	Yefpapak	(OC-239)
10296	Papua Barat	Yefpef	(OC-239)
10297	Papua Barat	Yefpelsin Genan	(OC-239)
10298	Papua Barat	Yefpelsin Peley	(OC-239)
10299	Papua Barat	Yefpelyu	(OC-239)
10300	Papua Barat	Yefpin	(OC-239)
10301	Papua Barat	Yefpintako	(OC-239)
10302	Papua Barat	Yefpololo	(OC-239)
10303	Papua Barat	Yefpoyo	(OC-239)
10304	Papua Barat	Yefraja	(OC-239)
10305	Papua Barat	Yeframpakam	(OC-239)
10306	Papua Barat	Yefrau	(OC-239)
10307	Papua Barat	Yefroti	(OC-239)
10308	Papua Barat	Yefrum	(OC-239)

10309	Papua Barat	Yefsabili	(OC-239)
10310	Papua Barat	yefsakaipeley	(OC-239)
10311	Papua Barat	Yefsakaipeley Genan	(OC-239)
10312	Papua Barat	Yefsaltol	(OC-239)
10313	Papua Barat	Yefsalwif	(OC-239)
10314	Papua Barat	Yefsalyel	(OC-239)
10315	Papua Barat	Yefsalyelbus	(OC-239)
10316	Papua Barat	Yefsamainlapo	(OC-239)
10317	Papua Barat	Yefsampain	(OC-239)
10318	Papua Barat	Yefsampain Genan	(OC-239)
10319	Papua Barat	Yefsapa	(OC-239)
10320	Papua Barat	Yefsemangka Genan	(OC-239)
10321	Papua Barat	Yefsemangka Peley	(OC-239)
10322	Papua Barat	Yefsepatu atsa	(OC-239)
10323	Papua Barat	Yefsepatu lu	(OC-239)
10324	Papua Barat	Yefsepatu tol	(OC-239)
10325	Papua Barat	Yefsien	(OC-239)
10326	Papua Barat	Yefsoo	(OC-239)
10327	Papua Barat	Yefsumbiagenan	(OC-239)
10328	Papua Barat	Yeftabi	(OC-239)
10329	Papua Barat	Yeftabi Atsa	(OC-239)
10330	Papua Barat	Yeftabi Fat	(OC-239)
10331	Papua Barat	Yeftabi Lu	(OC-239)
10332	Papua Barat	Yeftabi Tol	(OC-239)
10333	Papua Barat	Yeftabu Bu	(OC-239)
10334	Papua Barat	Yeftapak	(OC-239)
10335	Papua Barat	Yeftapak gen	(OC-239)
10336	Papua Barat	Yeftapak pel	(OC-239)
10337	Papua Barat	Yeftatul	(OC-239)
10338	Papua Barat	Yeftegel gen	(OC-239)
10339	Papua Barat	Yeftegelv	(OC-239)
10340	Papua Barat	Yeftey	(OC-239)
10341	Papua Barat	Yeftoat	(OC-239)
10342	Papua Barat	Yeftol	(OC-239)
10343	Papua Barat	Yeftol Moropat	(OC-239)
10344	Papua Barat	Yeftol Moroyes	(OC-239)
10345	Papua Barat	Yeftol Polollo	(OC-239)
10346	Papua Barat	Yeftolven	(OC-239)
10347	Papua Barat	Yeftolven Genan	(OC-239)
10348	Papua Barat	Yeftonu	(OC-239)
10349	Papua Barat	Yeftoon	(OC-239)
10350	Papua Barat	Yeftoon Genan	(OC-239)
10351	Papua Barat	Yeftor	(OC-239)
10352	Papua Barat	Yeftor Mgun	(OC-239)
10353	Papua Barat	Yeftorkoer	(OC-239)
10354	Papua Barat	Yeftum (Raja Ampat - Ayau)	(OC-239)
10355	Papua Barat	Yeftum (Raja Ampat - Teluk Mayalibit)	(OC-239)
10356	Papua Barat	Yeftum Katinie	(OC-239)
10357	Papua Barat	Yeftunu	(OC-239)
10358	Papua Barat	Yefum	(OC-239)
10359	Papua Barat	Yefum	(OC-239)
10360	Papua Barat	Yefumiyo	(OC-239)
10361	Papua Barat	Yefumsiri	(OC-239)
10362	Papua Barat	Yefven	(OC-239)
10363	Papua Barat	Yefwaai	(OC-239)
10364	Papua Barat	Yefwabin	(OC-239)
10365	Papua Barat	Yefwabin Genan	(OC-239)
10366	Papua Barat	Yefwaglol	(OC-239)
10367	Papua Barat	Yefwakbot	(OC-239)
10368	Papua Barat	Yefwaran	(OC-239)
10369	Papua Barat	Yefwaylu gen	(OC-239)

10370	Papua Barat	Yefwaylu pel	(OC-239)
10371	Papua Barat	Yefwono	(OC-239)
10372	Papua Barat	Yefwono Genan	(OC-239)
10373	Papua Barat	Yefyabal	(OC-239)
10374	Papua Barat	Yefyal (Raja Ampat - Waigeo Barat)	(OC-239)
10375	Papua Barat	Yefyal (Raja Ampat - Teluk Mayalibit)	(OC-239)
10376	Papua Barat	Yefyal Genan	(OC-239)
10377	Papua Barat	Yefyeben	(OC-239)
10378	Papua Barat	Yellit Ganan	(OC-239)
10379	Papua Barat	Yellit Lol	(OC-239)
10380	Papua Barat	Yellit Pale	(OC-239)
10381	Papua Barat	Yellit Palolon	(OC-239)
10382	Papua Barat	Yellu (Raja Ampat - Misool Barat)	(OC-239)
10383	Papua Barat	Yellu (Raja Ampat - Misool Selatan)	(OC-239)
10384	Papua Barat	Yembauri	(OC-239)
10385	Papua Barat	Yenaiwawir	(OC-239)
10386	Papua Barat	Yendumat Baba	(OC-239)
10387	Papua Barat	Yendumat Katu	(OC-239)
10388	Papua Barat	Yenimberei	(OC-239)
10389	Papua Barat	Yenkuandi	(OC-239)
10390	Papua Barat	Yerenusi	(OC-239)
10391	Papua Barat	Yesbelai	(OC-239)
10392	Papua Barat	Yewen	(OC-239)
10393	Papua Barat	Yewen Kecil	(OC-239)
10394	Papua Barat	Yipin Niwui	(OC-239)
10395	Papua Barat	Yop	(OC-239)
10396	Papua Barat	Yos	(OC-239)
10397	Papua Barat	Youw	(OC-239)
10398	Papua Barat	Ytey Genan	(OC-239)
10399	Papua Barat	Yu	(OC-239)
10400	Papua Barat	Yunuwak	(OC-239)
10401	Papua Barat	Yupi	(OC-239)
10402	Riau	Airtawar	(OC-245)
10403	Riau	Alang Besar/Halang	OC-245
10404	Riau	Atung	(OC-245)
10405	Riau	Babi (Bengkalis)	(OC-245)
10406	Riau	Bakong	(OC-245)
10407	Riau	Barembang	(OC-245)
10408	Riau	Barkey	(OC-245)
10409	Riau	Baru (Bengkalis)	(OC-245)
10410	Riau	Baru (Pelalawan)	(OC-245)
10411	Riau	Baru (Riau)	(OC-245)
10412	Riau	Basu	OC-262
10413	Riau	Batu Adang	(OC-245)
10414	Riau	Batu Berlayar	(OC-245)
10415	Riau	Batu Mandi	(OC-245)
10416	Riau	Batuadang	(OC-245)
10417	Riau	Batuberlayar (Rokan Hilir)	(OC-245)
10418	Riau	Batuburuk	(OC-245)
10419	Riau	Batumandi (Rokan Hilir)	(OC-245)
10420	Riau	Beam	(OC-245)
10421	Riau	Bengkalis	OC-245
10422	Riau	Bertandang	(OC-245)
10423	Riau	Beruk	(OC-245)
10424	Riau	Betingaceh	(OC-245)
10425	Riau	Burung (Bengkalis)	(OC-245)
10426	Riau	Burung (Indragiri Hilir)	(OC-245)
10427	Riau	Busung (Indragiri Hilir)	(OC-245)
10428	Riau	Cawan	(OC-245)
10429	Riau	Damar (Bengkalis)	(OC-245)
10430	Riau	Dapur Bandung	(OC-245)

10431	Riau	Dedap (Bengkalis)	(OC-245)
10432	Riau	Halang	(OC-245)
10433	Riau	Jadi	(OC-245)
10434	Riau	Jemur	(OC-245)
10435	Riau	Jerjak	(OC-245)
10436	Riau	Kateman	(OC-245)
10437	Riau	Kelayang (Indragiri Hilir)	(OC-245)
10438	Riau	Kemunting	(OC-245)
10439	Riau	Ketam (Pelalawan)	(OC-245)
10440	Riau	Kijang	(OC-245)
10441	Riau	Krie	(OC-245)
10442	Riau	Kundur (Indragiri Hilir)	(OC-245)
10443	Riau	Kurau	(OC-245)
10444	Riau	Labubilik	(OC-245)
10445	Riau	Labuhan Bilik	(OC-245)
10446	Riau	Lebu	OC-245
10447	Riau	Lebuh	(OC-245)
10448	Riau	Mampu Beso	(OC-245)
10449	Riau	Mampu Kecik	(OC-245)
10450	Riau	Mas (Indragiri Hilir)	(OC-245)
10451	Riau	Medang (Lingga)	OC-245
10452	Riau	Mendol	OC-245
10453	Riau	Menggung	OC-245
10454	Riau	Mentele	(OC-245)
10455	Riau	Merbau (Bengkalis)	OC-245
10456	Riau	Muda	(OC-245)
10457	Riau	Nasinasi	(OC-245)
10458	Riau	Nyiur (Indragiri Hilir)	(OC-245)
10459	Riau	Padang	OC-245
10460	Riau	Padipadi Bose	(OC-245)
10461	Riau	Padipadi Kocik	(OC-245)
10462	Riau	Pajak	(OC-245)
10463	Riau	Para (Pelalawan)	(OC-245)
10464	Riau	Payung (Bengkalis)	(OC-245)
10465	Riau	Pedamaran	(OC-245)
10466	Riau	Penyalai	(OC-245)
10467	Riau	Pertandangan	(OC-245)
10468	Riau	Pinang Bose	(OC-245)
10469	Riau	Pinang Kocik	(OC-245)
10470	Riau	Pisang (Indragiri Hilir)	(OC-245)
10471	Riau	Pucung (Indragiri Hilir)	(OC-245)
10472	Riau	Rampang	(OC-245)
10473	Riau	Rangsang	OC-245
10474	Riau	Ruku	(OC-245)
10475	Riau	Rupat	OC-245
10476	Riau	Sarangburung (Pelalawan)	(OC-245)
10477	Riau	Sarangelang	(OC-245)
10478	Riau	Sarap	(OC-245)
10479	Riau	Selama	(OC-245)
10480	Riau	Selasih	(OC-245)
10481	Riau	Senang (Pelalawan)	(OC-245)
10482	Riau	Serapung (Pelalawan)	OC-245
10483	Riau	Serusa	(OC-245)
10484	Riau	Setahun	(OC-245)
10485	Riau	Siajo	(OC-245)
10486	Riau	Siakung Bose	(OC-245)
10487	Riau	Siakung Kocik	(OC-245)
10488	Riau	Sicincin	(OC-245)
10489	Riau	Sijugi	(OC-245)
10490	Riau	Simpur	(OC-245)
10491	Riau	Sinaboi	(OC-245)

10492	Riau	Tanjungputus (Pelalawan)	(OC-245)
10493	Riau	Tebingtinggi (Bengkalis)	OC-245
10494	Riau	Telukdalam (Pelalawan)	(OC-245)
10495	Riau	Teluksembilan	(OC-245)
10496	Riau	Tengah (Bengkalis)	(OC-245)
10497	Riau	Tenggayun	(OC-245)
10498	Riau	Tiga (Pelalawan)	(OC-245)
10499	Riau	Tiga Selatan (Pelalawan)	(OC-245)
10500	Riau	Tiga Utara (Pelalawan)	(OC-245)
10501	Riau	Tokong Pucung	(OC-245)
10502	Riau	Tokong Simbang	(OC-245)
10503	Riau	Topang	OC-245
10504	Riau	Tugau	(OC-245)
10505	Riau	Tukong	(OC-245)
10506	Riau	Tukongmas	(OC-245)
10507	Riau	Tukongsimbang	(OC-245)
10508	Riau	Untut	(OC-245)
10509	Sulawesi Barat	Ambo	(OC-236)
10510	Sulawesi Barat	Battoa	(OC-236)
10511	Sulawesi Barat	Batukapal (Mamuju)	(OC-236)
10512	Sulawesi Barat	Batumeanaq Bakengkeng	(OC-236)
10513	Sulawesi Barat	Batumeanaq Kambunong	(OC-236)
10514	Sulawesi Barat	Deadea	(OC-236)
10515	Sulawesi Barat	Gusunduian	(OC-236)
10516	Sulawesi Barat	Kamarian Kayyang	(OC-236)
10517	Sulawesi Barat	Kamarian Marinni	(OC-236)
10518	Sulawesi Barat	Kambunong	(OC-236)
10519	Sulawesi Barat	Karampuang	(OC-236)
10520	Sulawesi Barat	Karemasang	(OC-236)
10521	Sulawesi Barat	Labia	(OC-236)
10522	Sulawesi Barat	Lalungan	(OC-236)
10523	Sulawesi Barat	Lamudaan Kayyang	(OC-236)
10524	Sulawesi Barat	Lamudaan Marinni	(OC-236)
10525	Sulawesi Barat	Landea	(OC-236)
10526	Sulawesi Barat	Lereklerekan	(OC-236)
10527	Sulawesi Barat	Lumulumu	(OC-236)
10528	Sulawesi Barat	Malamber	(OC-236)
10529	Sulawesi Barat	Malamber Marinni	(OC-236)
10530	Sulawesi Barat	Panampeang	(OC-236)
10531	Sulawesi Barat	Pasir Putih	(OC-236)
10532	Sulawesi Barat	Popoongan	(OC-236)
10533	Sulawesi Barat	Sabakkatang	(OC-236)
10534	Sulawesi Barat	Saboyang	(OC-236)
10535	Sulawesi Barat	Salissingang	(OC-236)
10536	Sulawesi Barat	Samataha	(OC-236)
10537	Sulawesi Barat	Seloang	(OC-236)
10538	Sulawesi Barat	Sinyaunyau	(OC-236)
10539	Sulawesi Barat	Sumanga Kayyang	(OC-236)
10540	Sulawesi Barat	Sumanga Marinni	(OC-236)
10541	Sulawesi Barat	Taimanu	(OC-236)
10542	Sulawesi Barat	Taimanu Kasengkaang	(OC-236)
10543	Sulawesi Barat	Tanasi	(OC-236)
10544	Sulawesi Barat	Tangnga (Polewali Mandar)	(OC-236)
10545	Sulawesi Barat	Tappilagaan	(OC-236)
10546	Sulawesi Barat	Tarusan (Polewali Mandar)	(OC-236)
10547	Sulawesi Barat	Tasambela	(OC-236)
10548	Sulawesi Barat	Tiporbakengkeng	(OC-236)
10549	Sulawesi Barat	Topesse	(OC-236)
10550	Sulawesi Selatan	Aloang	(OC-247)
10551	Sulawesi Selatan	Ampalasa	(OC-242)
10552	Sulawesi Selatan	Badi	(OC-236)

10553	Sulawesi Selatan	Bahuluang	(OC-236)
10554	Sulawesi Selatan	Bakka'	(OC-242)
10555	Sulawesi Selatan	Bakki	(OC-236)
10556	Sulawesi Selatan	Balang Caddi	(OC-236)
10557	Sulawesi Selatan	Balang Lompo	(OC-236)
10558	Sulawesi Selatan	Balobaloang Caddi	(OC-247)
10559	Sulawesi Selatan	Balobaloang Lompo	(OC-247)
10560	Sulawesi Selatan	Banabanawang	(OC-236)
10561	Sulawesi Selatan	Banawaiya	(OC-247)
10562	Sulawesi Selatan	Bangge	(OC-242)
10563	Sulawesi Selatan	Bangkalae	(OC-236)
10564	Sulawesi Selatan	Bangkauluang	(OC-236)
10565	Sulawesi Selatan	Bangkobangkoang (Pangkajene Kep. - Liukang Kalmas)	(OC-236)
10566	Sulawesi Selatan	Bangkobangkoang (Pangkajene Kep. - Liukang Tangayya)	(OC-247)
10567	Sulawesi Selatan	Bangkobangkoang (Pangkajene Kep. - Liukang Tupabbiring)	(OC-236)
10568	Sulawesi Selatan	Batanglampe	(OC-236)
10569	Sulawesi Selatan	Batu (Selayar)	(OC-242)
10570	Sulawesi Selatan	Batu Bakka'	(OC-242)
10571	Sulawesi Selatan	Batu Ki'di'	(OC-242)
10572	Sulawesi Selatan	Batu Tangnga	(OC-242)
10573	Sulawesi Selatan	Batuampangan	(OC-236)
10574	Sulawesi Selatan	Batuappa' Bara'	(OC-236)
10575	Sulawesi Selatan	Batuappa' Pantarang	(OC-236)
10576	Sulawesi Selatan	Batuappa' Tangnga	(OC-236)
10577	Sulawesi Selatan	Batuappa' Timoro	(OC-236)
10578	Sulawesi Selatan	Batubissa	(OC-236)
10579	Sulawesi Selatan	Batuboo	(OC-242)
10580	Sulawesi Selatan	Batudampoong	(OC-242)
10581	Sulawesi Selatan	Batugiligili	(OC-242)
10582	Sulawesi Selatan	Batujangka	(OC-236)
10583	Sulawesi Selatan	Batukalasi	(OC-236)
10584	Sulawesi Selatan	Batukallong	(OC-242)
10585	Sulawesi Selatan	Batukasuso	(OC-236)
10586	Sulawesi Selatan	Batulajaraha	(OC-236)
10587	Sulawesi Selatan	Batulajarate	(OC-236)
10588	Sulawesi Selatan	Batuloang	(OC-236)
10589	Sulawesi Selatan	Batulontolonto	(OC-242)
10590	Sulawesi Selatan	Batumalaja	(OC-236)
10591	Sulawesi Selatan	Batupangnyu	(OC-236)
10592	Sulawesi Selatan	Baturemba	(OC-242)
10593	Sulawesi Selatan	Batusiasia	(OC-236)
10594	Sulawesi Selatan	Batusilangga	(OC-242)
10595	Sulawesi Selatan	Batusipoong	(OC-236)
10596	Sulawesi Selatan	Batusobbolo	(OC-236)
10597	Sulawesi Selatan	Batusurut Raha	(OC-236)
10598	Sulawesi Selatan	Batusurut Rate	(OC-236)
10599	Sulawesi Selatan	Batutaha	(OC-236)
10600	Sulawesi Selatan	Batutokong	(OC-242)
10601	Sulawesi Selatan	Batutokong Ki'di'	(OC-242)
10602	Sulawesi Selatan	Batutokongappa'	(OC-236)
10603	Sulawesi Selatan	Batutokongrua	(OC-236)
10604	Sulawesi Selatan	Batutokongse're	(OC-236)
10605	Sulawesi Selatan	Batutokongtallu	(OC-236)
10606	Sulawesi Selatan	Bauluang	(OC-236)
10607	Sulawesi Selatan	Belangbelang (Selayar)	(OC-242)
10608	Sulawesi Selatan	Bembe (Selayar)	(OC-242)
10609	Sulawesi Selatan	Bili	(OC-236)
10610	Sulawesi Selatan	Boko (Pangkajene Kep.)	(OC-247)
10611	Sulawesi Selatan	Bonelukmuia	(OC-236)
10612	Sulawesi Selatan	Bonerate	OC-242
10613	Sulawesi Selatan	Bontosua	(OC-236)

10614	Sulawesi Selatan	Bulubetta	(OC-236)
10615	Sulawesi Selatan	Bungikaurangka	(OC-242)
10616	Sulawesi Selatan	Bungingbelle	(OC-242)
10617	Sulawesi Selatan	Bungingkamase	(OC-242)
10618	Sulawesi Selatan	Bungingtinabo	(OC-242)
10619	Sulawesi Selatan	Bungingwanti	(OC-242)
10620	Sulawesi Selatan	Bungione	(OC-242)
10621	Sulawesi Selatan	Bungisapalatondu	(OC-242)
10622	Sulawesi Selatan	Burungloe	(OC-236)
10623	Sulawesi Selatan	Butungbutungan	(OC-236)
10624	Sulawesi Selatan	Cambangcambang	(OC-236)
10625	Sulawesi Selatan	Cangkeh	(OC-236)
10626	Sulawesi Selatan	Dapo	(OC-236)
10627	Sulawesi Selatan	Dayangdayangan	(OC-236)
10628	Sulawesi Selatan	Dewakang Caddi	(OC-236)
10629	Sulawesi Selatan	Dewakang Lompo / Dewakang Besar	OC-236
10630	Sulawesi Selatan	Doangdoang Caddi / Doangdoang Kecil	OC-236
10631	Sulawesi Selatan	Doangdoang Lompo / Doangdoang Besar	OC-236
10632	Sulawesi Selatan	Dutungan	(OC-236)
10633	Sulawesi Selatan	Giligili (Selayar)	(OC-242)
10634	Sulawesi Selatan	Giligilipangka	(OC-242)
10635	Sulawesi Selatan	Gilisui	(OC-242)
10636	Sulawesi Selatan	Gondongbali	(OC-236)
10637	Sulawesi Selatan	Guang	(OC-236)
10638	Sulawesi Selatan	Gusung (Selayar)	(OC-236)
10639	Sulawesi Selatan	Gusungbira	(OC-247)
10640	Sulawesi Selatan	Gusungbulobulo	(OC-236)
10641	Sulawesi Selatan	Gusunglilikang	(OC-247)
10642	Sulawesi Selatan	Gusungpadongko	(OC-236)
10643	Sulawesi Selatan	Gusungtallang	(OC-236)
10644	Sulawesi Selatan	Gusungtinggi	(OC-236)
10645	Sulawesi Selatan	Harapan (Jeneponto)	(OC-236)
10646	Sulawesi Selatan	Harapan (Selayar)	(OC-242)
10647	Sulawesi Selatan	Idaman	(OC-242)
10648	Sulawesi Selatan	Impian	(OC-242)
10649	Sulawesi Selatan	Jailamu	(OC-242)
10650	Sulawesi Selatan	Jailamu	(OC-247)
10651	Sulawesi Selatan	Jangangjangangang	(OC-236)
10652	Sulawesi Selatan	Janggo	(OC-242)
10653	Sulawesi Selatan	Jinato	(OC-242)
10654	Sulawesi Selatan	Kabauna	(OC-242)
10655	Sulawesi Selatan	Kabikabian, kakabia	OC-242
10656	Sulawesi Selatan	Kalao	OC-242
10657	Sulawesi Selatan	Kalaotoa	OC-242
10658	Sulawesi Selatan	Kalukalukuang	OC-236
10659	Sulawesi Selatan	Kambuno	(OC-236)
10660	Sulawesi Selatan	Kamerrang	(OC-236)
10661	Sulawesi Selatan	Kanalodua	(OC-236)
10662	Sulawesi Selatan	Kanalosatu	(OC-236)
10663	Sulawesi Selatan	Kapoposang	(OC-236)
10664	Sulawesi Selatan	Kapoposangbali	(OC-247)
10665	Sulawesi Selatan	Karanganbau	(OC-236)
10666	Sulawesi Selatan	Karangansatanger	(OC-247)
10667	Sulawesi Selatan	Karangantoa	(OC-236)
10668	Sulawesi Selatan	Karangbako	(OC-242)
10669	Sulawesi Selatan	Karanglealea Appa'	(OC-242)
10670	Sulawesi Selatan	Karanglealea Rua	(OC-242)
10671	Sulawesi Selatan	Karanglealea Se're	(OC-242)
10672	Sulawesi Selatan	Karanglealea Tallu	(OC-242)
10673	Sulawesi Selatan	Karanrang	(OC-236)
10674	Sulawesi Selatan	Karumpa Ki'di'	(OC-242)

10675	Sulawesi Selatan	Karumpalompo/ karumpa Bakka	OC-242
10676	Sulawesi Selatan	Katela (Selayar)	(OC-242)
10677	Sulawesi Selatan	Katindoang	(OC-236)
10678	Sulawesi Selatan	Kauna	(OC-242)
10679	Sulawesi Selatan	Kawassang	(OC-247)
10680	Sulawesi Selatan	Kayuadi	OC-242
10681	Sulawesi Selatan	Kayubulang	(OC-242)
10682	Sulawesi Selatan	Kayupanga Lau'	(OC-242)
10683	Sulawesi Selatan	Kayupanga Raja	(OC-242)
10684	Sulawesi Selatan	Kembanglemari	(OC-247)
10685	Sulawesi Selatan	Kessipute	(OC-236)
10686	Sulawesi Selatan	Kodingareng	(OC-236)
10687	Sulawesi Selatan	Kodingareng Keke	OC-236
10688	Sulawesi Selatan	Koncularuka	(OC-242)
10689	Sulawesi Selatan	Kukusang	(OC-236)
10690	Sulawesi Selatan	Kulambing	(OC-236)
10691	Sulawesi Selatan	Labbotallua	(OC-236)
10692	Sulawesi Selatan	Laiya (Pangkajene Kep. - Liukang Tangayya)	(OC-247)
10693	Sulawesi Selatan	Laiya (Pangkajene Kep. - Liukang Tupabbiring)	(OC-236)
10694	Sulawesi Selatan	Lamputang	(OC-236)
10695	Sulawesi Selatan	Lamuruang	(OC-247)
10696	Sulawesi Selatan	Langkadea	(OC-236)
10697	Sulawesi Selatan	Lantangpeo	(OC-236)
10698	Sulawesi Selatan	Lantigiang	(OC-242)
10699	Sulawesi Selatan	Lapoipoi	(OC-236)
10700	Sulawesi Selatan	Larearea	(OC-236)
10701	Sulawesi Selatan	Latondu Bakka'	(OC-242)
10702	Sulawesi Selatan	Latondu Ki'di'	(OC-242)
10703	Sulawesi Selatan	Lawakkoang	(OC-236)
10704	Sulawesi Selatan	Lawase	(OC-236)
10705	Sulawesi Selatan	Liangliang	(OC-236)
10706	Sulawesi Selatan	Libukang	(OC-236)
10707	Sulawesi Selatan	Lilikang	(OC-247)
10708	Sulawesi Selatan	Liukangloe	(OC-236)
10709	Sulawesi Selatan	Longkoitang	(OC-247)
10710	Sulawesi Selatan	Madu	OC-242
10711	Sulawesi Selatan	Makarangana	(OC-247)
10712	Sulawesi Selatan	Makaranganang	(OC-247)
10713	Sulawesi Selatan	Malimbu	(OC-236)
10714	Sulawesi Selatan	Mandeh	(OC-236)
10715	Sulawesi Selatan	Manukang (Pangkajene Kep.)	(OC-247)
10716	Sulawesi Selatan	Manyu (Selayar - Pasimasunggu)	(OC-242)
10717	Sulawesi Selatan	Manyu (Selayar - Taka' Bonerate)	(OC-242)
10718	Sulawesi Selatan	Marabatuang	(OC-247)
10719	Sulawesi Selatan	Marasende	OC-236
10720	Sulawesi Selatan	Masalima	(OC-236)
10721	Sulawesi Selatan	Matalaang	(OC-247)
10722	Sulawesi Selatan	Meong (Pangkajene Kep.)	(OC-247)
10723	Sulawesi Selatan	Meong (Selayar)	(OC-242)
10724	Sulawesi Selatan	Nambolaki	(OC-236)
10725	Sulawesi Selatan	Nona	(OC-242)
10726	Sulawesi Selatan	Oputonde	(OC-236)
10727	Sulawesi Selatan	Pajenekang	(OC-236)
10728	Sulawesi Selatan	Pala	(OC-236)
10729	Sulawesi Selatan	Pamalikang	(OC-236)
10730	Sulawesi Selatan	Pammanggangang	(OC-236)
10731	Sulawesi Selatan	Pammantauang	(OC-236)
10732	Sulawesi Selatan	Pamolikang	(OC-247)
10733	Sulawesi Selatan	Panambungan	(OC-236)
10734	Sulawesi Selatan	Pandangan	(OC-247)
10735	Sulawesi Selatan	Pandangang	(OC-236)

10736	Sulawesi Selatan	Pannikiang	(OC-236)
10737	Sulawesi Selatan	Pasi (Selayar)	(OC-236)
10738	Sulawesi Selatan	Pasitallu Lau	(OC-242)
10739	Sulawesi Selatan	Pasitallu Raja	(OC-242)
10740	Sulawesi Selatan	Pasitallu Tangnga	(OC-242)
10741	Sulawesi Selatan	Pasitanete	(OC-236)
10742	Sulawesi Selatan	Pattayangang	(OC-247)
10743	Sulawesi Selatan	Pelokan Caddi	(OC-247)
10744	Sulawesi Selatan	Pelokan Lompo	(OC-247)
10745	Sulawesi Selatan	Pelokang	OC-247
10746	Sulawesi Selatan	Podangpodang Caddi	(OC-236)
10747	Sulawesi Selatan	Podangpodang Lompo	(OC-236)
10748	Sulawesi Selatan	Pokko	(OC-236)
10749	Sulawesi Selatan	Polassi	(OC-236)
10750	Sulawesi Selatan	Polewali	(OC-236)
10751	Sulawesi Selatan	Pulasi	OC-236
10752	Sulawesi Selatan	Pulopanjang	(OC-242)
10753	Sulawesi Selatan	Puteangin	(OC-236)
10754	Sulawesi Selatan	Rajuni Bakka'	(OC-242)
10755	Sulawesi Selatan	Rajuni Kecil	OC-242
10756	Sulawesi Selatan	Reangreang	(OC-236)
10757	Sulawesi Selatan	Rewataya	(OC-236)
10758	Sulawesi Selatan	Sabalana	(OC-247)
10759	Sulawesi Selatan	Sabangko	(OC-236)
10760	Sulawesi Selatan	Sabaru (Pangkajene Kep - Liukang Kalmas)	(OC-247)
10761	Sulawesi Selatan	Sabaru (Pangkajene Kep - Liukang Tangayya)	(OC-247)
10762	Sulawesi Selatan	Sabutung	(OC-236)
10763	Sulawesi Selatan	Sadapur	(OC-247)
10764	Sulawesi Selatan	Sadolangang	(OC-247)
10765	Sulawesi Selatan	Sagara	(OC-236)
10766	Sulawesi Selatan	Sailus Besar	(OC-247)
10767	Sulawesi Selatan	Sailus Kecil	(OC-247)
10768	Sulawesi Selatan	Sakuala	(OC-236)
10769	Sulawesi Selatan	Salebbo	(OC-236)
10770	Sulawesi Selatan	Salemo	(OC-236)
10771	Sulawesi Selatan	Saliriang	(OC-236)
10772	Sulawesi Selatan	Samatellu Borong	(OC-236)
10773	Sulawesi Selatan	Samatellu Lompo	(OC-236)
10774	Sulawesi Selatan	Samatellu Pedda	(OC-236)
10775	Sulawesi Selatan	Sambargitang	(OC-247)
10776	Sulawesi Selatan	Sambarjaga	(OC-247)
10777	Sulawesi Selatan	Samboang	(OC-236)
10778	Sulawesi Selatan	Sanane	(OC-236)
10779	Sulawesi Selatan	Sanane Caddi	(OC-247)
10780	Sulawesi Selatan	Sanane Lompo	(OC-247)
10781	Sulawesi Selatan	Sangisangiang	(OC-242)
10782	Sulawesi Selatan	Sanipa	(OC-247)
10783	Sulawesi Selatan	Sanisani	(OC-242)
10784	Sulawesi Selatan	Sanrobengi	(OC-236)
10785	Sulawesi Selatan	Santigiang	(OC-247)
10786	Sulawesi Selatan	Sapinggang	(OC-247)
10787	Sulawesi Selatan	Sapiriah	(OC-247)
10788	Sulawesi Selatan	Sapuka Caddi	(OC-247)
10789	Sulawesi Selatan	Sapuka Lompo	(OC-247)
10790	Sulawesi Selatan	Sapuli	(OC-236)
10791	Sulawesi Selatan	Sarabu	(OC-247)
10792	Sulawesi Selatan	Saranga	(OC-242)
10793	Sulawesi Selatan	Saranti	(OC-236)
10794	Sulawesi Selatan	Sarappo Keke	(OC-236)
10795	Sulawesi Selatan	Sarappo Lompo	(OC-236)
10796	Sulawesi Selatan	Sarassang Caddi	(OC-247)

10797	Sulawesi Selatan	Sarassang Lompo	(OC-247)
10798	Sulawesi Selatan	Sarege	(OC-247)
10799	Sulawesi Selatan	Satando	(OC-236)
10800	Sulawesi Selatan	Satanger	(OC-247)
10801	Sulawesi Selatan	Satangnga	(OC-236)
10802	Sulawesi Selatan	Satuko	(OC-247)
10803	Sulawesi Selatan	Satunggul	(OC-247)
10804	Sulawesi Selatan	Saugi	(OC-236)
10805	Sulawesi Selatan	Saujung	(OC-247)
10806	Sulawesi Selatan	Segitora	(OC-236)
10807	Sulawesi Selatan	Selayar (Selayar)	OC-236
10808	Sulawesi Selatan	Senapang	(OC-242)
10809	Sulawesi Selatan	Sirangge	(OC-242)
10810	Sulawesi Selatan	Sowala	(OC-242)
10811	Sulawesi Selatan	Sulapa	(OC-236)
10812	Sulawesi Selatan	Sumanga (Pangkajene Kep.)	(OC-247)
10813	Sulawesi Selatan	Tambakulu	(OC-236)
10814	Sulawesi Selatan	Tambalongang	OC-236
10815	Sulawesi Selatan	Tambolongan	(OC-236)
10816	Sulawesi Selatan	Tambuna Bakka'	(OC-242)
10817	Sulawesi Selatan	Tambuna Ki'di'	(OC-242)
10818	Sulawesi Selatan	Tampaang	(OC-247)
10819	Sulawesi Selatan	Tanajampea	(OC-242)
10820	Sulawesi Selatan	Tanakeke	OC-236
10821	Sulawesi Selatan	Tanamalala	(OC-242)
10822	Sulawesi Selatan	Tangnga (Selayar)	(OC-242)
10823	Sulawesi Selatan	Tarupa Bakka'	(OC-242)
10824	Sulawesi Selatan	Tarupa Ki'di'	(OC-242)
10825	Sulawesi Selatan	Tetera Bakka'	(OC-242)
10826	Sulawesi Selatan	Tetera Ki'di'	(OC-242)
10827	Sulawesi Selatan	Tinabo Bakka'	(OC-242)
10828	Sulawesi Selatan	Tinabo Ki'di'	(OC-242)
10829	Sulawesi Selatan	Tinanja	(OC-242)
10830	Sulawesi Selatan	Tinggalungang	(OC-247)
10831	Sulawesi Selatan	Togotogo Kalukuang	(OC-236)
10832	Sulawesi Selatan	Togotogo Marasende	(OC-236)
10833	Sulawesi Selatan	Togotogo Pammantauang	(OC-236)
10834	Sulawesi Selatan	Tokong Bakka	(OC-236)
10835	Sulawesi Selatan	Tokong Ki'di'	(OC-236)
10836	Sulawesi Selatan	Tonua	(OC-242)
10837	Sulawesi Selatan	Toropou	(OC-236)
10838	Sulawesi Selatan	Ujungsalama'	(OC-242)
10839	Sulawesi Selatan	Umming	(OC-236)
10840	Sulawesi Tengah	Abaling	(OC-236)
10841	Sulawesi Tengah	Air (Tojo Una Una)	(OC-213)
10842	Sulawesi Tengah	Akadululul	(OC-208)
10843	Sulawesi Tengah	Akialus	(OC-208)
10844	Sulawesi Tengah	Ala	(OC-236)
10845	Sulawesi Tengah	Allo (Morowali)	(OC-236)
10846	Sulawesi Tengah	Allo (Tojo Una Una)	(OC-213)
10847	Sulawesi Tengah	Allo Kecil	(OC-236)
10848	Sulawesi Tengah	Alo	(OC-213)
10849	Sulawesi Tengah	Ampas	(OC-208)
10850	Sulawesi Tengah	Ampas Timur Laut	(OC-208)
10851	Sulawesi Tengah	Anduhian	(OC-236)
10852	Sulawesi Tengah	Anempodi Besar	(OC-213)
10853	Sulawesi Tengah	Anempodi Kecil	(OC-213)
10854	Sulawesi Tengah	Anggrekdua	(OC-213)
10855	Sulawesi Tengah	Anggreksatu	(OC-213)
10856	Sulawesi Tengah	Angguk	(OC-208)
10857	Sulawesi Tengah	Angkayo	(OC-213)

10858	Sulawesi Tengah	Angke	(OC-213)
10859	Sulawesi Tengah	Angkele	(OC-213)
10860	Sulawesi Tengah	Anis	(OC-213)
10861	Sulawesi Tengah	Anse	(OC-213)
10862	Sulawesi Tengah	Antara	(OC-213)
10863	Sulawesi Tengah	Antara Kecil	(OC-213)
10864	Sulawesi Tengah	Apitan	(OC-236)
10865	Sulawesi Tengah	Awoawo	(OC-236)
10866	Sulawesi Tengah	Babagan	(OC-236)
10867	Sulawesi Tengah	Babandualan	(OC-208)
10868	Sulawesi Tengah	Babanggai	(OC-208)
10869	Sulawesi Tengah	Babangkau	(OC-236)
10870	Sulawesi Tengah	Badik	(OC-236)
10871	Sulawesi Tengah	Bado	(OC-213)
10872	Sulawesi Tengah	Bae, Toko	(OC-236)
10873	Sulawesi Tengah	Baeda	(OC-213)
10874	Sulawesi Tengah	Bagang	(OC-213)
10875	Sulawesi Tengah	Bahobulusa Besar	(OC-236)
10876	Sulawesi Tengah	Bahobulusa Kecil	(OC-236)
10877	Sulawesi Tengah	Bahomoiri	(OC-236)
10878	Sulawesi Tengah	Baintole	(OC-236)
10879	Sulawesi Tengah	Bakakang Besar	(OC-208)
10880	Sulawesi Tengah	Bakakang Kecil	(OC-208)
10881	Sulawesi Tengah	Bakakang Kecil Selatan	(OC-208)
10882	Sulawesi Tengah	Bakakang Kecil Timur	(OC-208)
10883	Sulawesi Tengah	Bakalan	(OC-208)
10884	Sulawesi Tengah	Bakalan Pauno	(OC-208)
10885	Sulawesi Tengah	Bakum	(OC-208)
10886	Sulawesi Tengah	Bakung (Banggai)	(OC-208)
10887	Sulawesi Tengah	Balanakdua	(OC-213)
10888	Sulawesi Tengah	Balanaksatu	(OC-213)
10889	Sulawesi Tengah	Balasika	(OC-236)
10890	Sulawesi Tengah	Balasika Selatan	(OC-236)
10891	Sulawesi Tengah	Balasika Utara	(OC-236)
10892	Sulawesi Tengah	Balatik	(OC-213)
10893	Sulawesi Tengah	Balayon (Banggai Kepulauan)	(OC-208)
10894	Sulawesi Tengah	Balayon (Banggai)	(OC-208)
10895	Sulawesi Tengah	Balean	(OC-236)
10896	Sulawesi Tengah	Balebajo	(OC-236)
10897	Sulawesi Tengah	Balebe	(OC-208)
10898	Sulawesi Tengah	Baloba	(OC-236)
10899	Sulawesi Tengah	Bambu Besar	(OC-213)
10900	Sulawesi Tengah	Bambu Kecil	(OC-213)
10901	Sulawesi Tengah	Ban	(OC-213)
10902	Sulawesi Tengah	Bandang Besar	(OC-208)
10903	Sulawesi Tengah	Bandang Kecil	(OC-208)
10904	Sulawesi Tengah	Banggai	OC-208
10905	Sulawesi Tengah	Banggai 2	(OC-208)
10906	Sulawesi Tengah	Banggai 3	(OC-208)
10907	Sulawesi Tengah	Bangkalan	OC-208
10908	Sulawesi Tengah	Bangkau (Tojo Una Una - Una Una)	(OC-213)
10909	Sulawesi Tengah	Bangkau (Tojo Una Una - Walea Kepulauan)	(OC-213)
10910	Sulawesi Tengah	Bangkawang Besar	(OC-213)
10911	Sulawesi Tengah	Bangkawang Kecil	(OC-213)
10912	Sulawesi Tengah	Bangko (Toli-Toli)	(OC-236)
10913	Sulawesi Tengah	Bangkulu	OC-208
10914	Sulawesi Tengah	Bango (Banggai)	(OC-213)
10915	Sulawesi Tengah	Bango (Tojo Una Una)	(OC-213)
10916	Sulawesi Tengah	Bano	(OC-213)
10917	Sulawesi Tengah	Bantayan	(OC-236)
10918	Sulawesi Tengah	Bapa	(OC-236)

10919	Sulawesi Tengah	Barabatu	(OC-236)
10920	Sulawesi Tengah	Barani	(OC-236)
10921	Sulawesi Tengah	Baruba	(OC-213)
10922	Sulawesi Tengah	Barussu	(OC-213)
10923	Sulawesi Tengah	Basumpelan	(OC-236)
10924	Sulawesi Tengah	Batakundamo	(OC-236)
10925	Sulawesi Tengah	Batongbatong	(OC-208)
10926	Sulawesi Tengah	Batongo	(OC-213)
10927	Sulawesi Tengah	Batongo Dalam	(OC-213)
10928	Sulawesi Tengah	Batongo Luar	(OC-213)
10929	Sulawesi Tengah	Batu (Donggala)	(OC-236)
10930	Sulawesi Tengah	Batu (Morowali)	(OC-236)
10931	Sulawesi Tengah	Batu Anyur	(OC-208)
10932	Sulawesi Tengah	Batubalobos	(OC-208)
10933	Sulawesi Tengah	Batubalu	(OC-213)
10934	Sulawesi Tengah	Batubalu Kecil	(OC-213)
10935	Sulawesi Tengah	Batubindana	(OC-208)
10936	Sulawesi Tengah	Batubulung	(OC-208)
10937	Sulawesi Tengah	Batudaka	OC-213
10938	Sulawesi Tengah	Batudua (Tojo Una Una)	(OC-213)
10939	Sulawesi Tengah	Batuempat	(OC-213)
10940	Sulawesi Tengah	Batuilongoti	(OC-208)
10941	Sulawesi Tengah	Batukalamata	(OC-208)
10942	Sulawesi Tengah	Batukapal (Banggai Kep - Labobo)	(OC-208)
10943	Sulawesi Tengah	Batukapal (Banggai Kep - Liang)	(OC-208)
10944	Sulawesi Tengah	Batukapal (Banggai)	(OC-208)
10945	Sulawesi Tengah	Batukembar Besar	(OC-236)
10946	Sulawesi Tengah	Batukembar Kecil	(OC-236)
10947	Sulawesi Tengah	Batukere	(OC-213)
10948	Sulawesi Tengah	Batukeredua	(OC-213)
10949	Sulawesi Tengah	Batulayar (Buol)	(OC-236)
10950	Sulawesi Tengah	Batulumayagu	(OC-236)
10951	Sulawesi Tengah	Batulumoto	(OC-213)
10952	Sulawesi Tengah	Batulumun	(OC-213)
10953	Sulawesi Tengah	Batumaling	(OC-208)
10954	Sulawesi Tengah	Batumandi (Morowali)	(OC-236)
10955	Sulawesi Tengah	Batumanu (Morowali)	(OC-236)
10956	Sulawesi Tengah	Batumasou Besar	(OC-213)
10957	Sulawesi Tengah	Batumasou Kecil	(OC-213)
10958	Sulawesi Tengah	Batumomutung	(OC-208)
10959	Sulawesi Tengah	Batumoute	(OC-208)
10960	Sulawesi Tengah	Batupanapi	(OC-208)
10961	Sulawesi Tengah	Batupandak	(OC-208)
10962	Sulawesi Tengah	Batupayung (Morowali)	(OC-236)
10963	Sulawesi Tengah	Batupiing	(OC-208)
10964	Sulawesi Tengah	Batusampu'u	(OC-213)
10965	Sulawesi Tengah	Batusatu	(OC-213)
10966	Sulawesi Tengah	Batusosoat	(OC-208)
10967	Sulawesi Tengah	Batutanjung (Morowali)	(OC-236)
10968	Sulawesi Tengah	Batutanjungpamali	(OC-208)
10969	Sulawesi Tengah	Batutiga (Tojo Una-Una)	(OC-213)
10970	Sulawesi Tengah	Batutombal	(OC-213)
10971	Sulawesi Tengah	Bei	(OC-213)
10972	Sulawesi Tengah	Bembe (Tojo Una-Una)	(OC-213)
10973	Sulawesi Tengah	Bembe Saluan	(OC-213)
10974	Sulawesi Tengah	Bendera (Tojo Una-Una)	(OC-213)
10975	Sulawesi Tengah	Betabu	(OC-208)
10976	Sulawesi Tengah	Bida	(OC-213)
10977	Sulawesi Tengah	Binangkulong	(OC-213)
10978	Sulawesi Tengah	Binotik	(OC-208)
10979	Sulawesi Tengah	Bittinabolonan	(OC-208)

10980	Sulawesi Tengah	Boba	(OC-236)
10981	Sulawesi Tengah	Bobaku Kecil	(OC-213)
10982	Sulawesi Tengah	Bobeteng	(OC-208)
10983	Sulawesi Tengah	Bobo Babasal	(OC-208)
10984	Sulawesi Tengah	Bobo Pauno	(OC-208)
10985	Sulawesi Tengah	Bobu Dalam	(OC-208)
10986	Sulawesi Tengah	Bobu Luar	(OC-208)
10987	Sulawesi Tengah	Boe (Banggai)	(OC-208)
10988	Sulawesi Tengah	Boe (Morowali)	(OC-236)
10989	Sulawesi Tengah	Boe (Tojo Una Una)	(OC-213)
10990	Sulawesi Tengah	Bogoang	(OC-236)
10991	Sulawesi Tengah	Bokan Besar	(OC-208)
10992	Sulawesi Tengah	Bokan Kecil	(OC-208)
10993	Sulawesi Tengah	Boki	(OC-236)
10994	Sulawesi Tengah	Boko (Tojo Una Una)	(OC-213)
10995	Sulawesi Tengah	Bolak (Banggai)	(OC-236)
10996	Sulawesi Tengah	Bole	(OC-236)
10997	Sulawesi Tengah	Bolilanga	(OC-213)
10998	Sulawesi Tengah	Boloki	(OC-208)
10999	Sulawesi Tengah	Bolonan Totonggo	(OC-208)
11000	Sulawesi Tengah	Bolopondora	(OC-213)
11001	Sulawesi Tengah	Bolosumpi	(OC-236)
11002	Sulawesi Tengah	Bonde	(OC-213)
11003	Sulawesi Tengah	Bonebae Besar	(OC-213)
11004	Sulawesi Tengah	Bonebae Diki	(OC-213)
11005	Sulawesi Tengah	Bongunang	(OC-208)
11006	Sulawesi Tengah	Boniton	(OC-208)
11007	Sulawesi Tengah	Boniton Barat	(OC-208)
11008	Sulawesi Tengah	Boniton Selatan	(OC-208)
11009	Sulawesi Tengah	Bontoala	(OC-213)
11010	Sulawesi Tengah	Botuki	(OC-208)
11011	Sulawesi Tengah	Botumbakbabasal	(OC-208)
11012	Sulawesi Tengah	Botumbakpauno	(OC-208)
11013	Sulawesi Tengah	Boyommaute	(OC-208)
11014	Sulawesi Tengah	Boyommemela	(OC-208)
11015	Sulawesi Tengah	Buagala	(OC-236)
11016	Sulawesi Tengah	Bualan Pauno	(OC-208)
11017	Sulawesi Tengah	Buaya (Morowali)	(OC-236)
11018	Sulawesi Tengah	Buaya (Tojo Una-Una)	(OC-213)
11019	Sulawesi Tengah	Buayo (Banggai)	(OC-236)
11020	Sulawesi Tengah	Bukabuka	(OC-213)
11021	Sulawesi Tengah	Bukang	(OC-236)
11022	Sulawesi Tengah	Bukato	(OC-213)
11023	Sulawesi Tengah	Bulangka	(OC-236)
11024	Sulawesi Tengah	Bulanto	(OC-213)
11025	Sulawesi Tengah	Bulitokodua	(OC-213)
11026	Sulawesi Tengah	Bulitokosatu	(OC-213)
11027	Sulawesi Tengah	Bulitokotiga	(OC-213)
11028	Sulawesi Tengah	Buloko Besar	(OC-213)
11029	Sulawesi Tengah	Buloko Dua	(OC-213)
11030	Sulawesi Tengah	Buloko Satu	(OC-213)
11031	Sulawesi Tengah	Bulutan	(OC-208)
11032	Sulawesi Tengah	Bunginmangasa	(OC-208)
11033	Sulawesi Tengah	Bungintende	(OC-236)
11034	Sulawesi Tengah	Bungintimbe	(OC-236)
11035	Sulawesi Tengah	Bungko	(OC-236)
11036	Sulawesi Tengah	Buntu (Morowali)	(OC-236)
11037	Sulawesi Tengah	Buol	(OC-236)
11038	Sulawesi Tengah	Buolan Babasal	(OC-208)
11039	Sulawesi Tengah	Busak	(OC-236)
11040	Sulawesi Tengah	Buton (Tojo Una-Una)	(OC-213)

11041	Sulawesi Tengah	Buton Basar	(OC-213)
11042	Sulawesi Tengah	Buton Diki	(OC-213)
11043	Sulawesi Tengah	Buton Kecil	(OC-213)
11044	Sulawesi Tengah	Butosahi	(OC-213)
11045	Sulawesi Tengah	Buwau	(OC-208)
11046	Sulawesi Tengah	Cabi	(OC-213)
11047	Sulawesi Tengah	Cacara	(OC-236)
11048	Sulawesi Tengah	Cicere	(OC-208)
11049	Sulawesi Tengah	Curi Kecil	(OC-213)
11050	Sulawesi Tengah	Dada	(OC-213)
11051	Sulawesi Tengah	Daengalidua	(OC-213)
11052	Sulawesi Tengah	Daengalisatu	(OC-213)
11053	Sulawesi Tengah	Daka, Togong	(OC-236)
11054	Sulawesi Tengah	Dambila	(OC-213)
11055	Sulawesi Tengah	Dampi, Toko	(OC-236)
11056	Sulawesi Tengah	Delapandelapan	(OC-213)
11057	Sulawesi Tengah	Delapandua	(OC-213)
11058	Sulawesi Tengah	Delapanempat	(OC-213)
11059	Sulawesi Tengah	Delapanenam	(OC-213)
11060	Sulawesi Tengah	Delapanlima	(OC-213)
11061	Sulawesi Tengah	Delapansatu	(OC-213)
11062	Sulawesi Tengah	Delapantiga	(OC-213)
11063	Sulawesi Tengah	Delapantujuh	(OC-213)
11064	Sulawesi Tengah	Dii	(OC-236)
11065	Sulawesi Tengah	Dilana	(OC-236)
11066	Sulawesi Tengah	Dilao (Tojo Una-Una - Togean)	(OC-213)
11067	Sulawesi Tengah	Dilao (Tojo Una-Una - Walea Kepulauan)	(OC-213)
11068	Sulawesi Tengah	Dilepan	(OC-208)
11069	Sulawesi Tengah	Dolangan (Toli-Toli - Ogodeide)	(OC-236)
11070	Sulawesi Tengah	Dolangan (Toli-Toli - Toli-Toli Utara)	(OC-236)
11071	Sulawesi Tengah	Dolangonpongko	(OC-213)
11072	Sulawesi Tengah	Dolungun	(OC-208)
11073	Sulawesi Tengah	Dondolang	(OC-213)
11074	Sulawesi Tengah	Dongkala (Morowali)	(OC-236)
11075	Sulawesi Tengah	Dongkala (Parigi Moutong)	(OC-236)
11076	Sulawesi Tengah	Do'o (Tojo Una-Una)	(OC-213)
11077	Sulawesi Tengah	Dua (Morowali)	(OC-236)
11078	Sulawesi Tengah	Dua Besar (Tojo Una-Una)	(OC-213)
11079	Sulawesi Tengah	Dua Darat	(OC-236)
11080	Sulawesi Tengah	Dua Kecil (Morowali)	(OC-236)
11081	Sulawesi Tengah	Dua Kecil (Tojo Una-Una)	(OC-213)
11082	Sulawesi Tengah	Dua Laut	(OC-236)
11083	Sulawesi Tengah	Duadua (Tojo Una-Una - Ampanatete)	(OC-213)
11084	Sulawesi Tengah	Duadua (Tojo Una-Una - Una Una)	(OC-213)
11085	Sulawesi Tengah	Duaempat	(OC-213)
11086	Sulawesi Tengah	Dualima	(OC-213)
11087	Sulawesi Tengah	Duangan	(OC-213)
11088	Sulawesi Tengah	Duasamusia	(OC-213)
11089	Sulawesi Tengah	Duasatu (Tojo Una-Una - Ampanatete)	(OC-213)
11090	Sulawesi Tengah	Duasatu (Tojo Una-Una - Una Una)	(OC-213)
11091	Sulawesi Tengah	Duatiga	(OC-213)
11092	Sulawesi Tengah	Dulla	(OC-213)
11093	Sulawesi Tengah	Duyung (Tojo Una-Una)	(OC-213)
11094	Sulawesi Tengah	Elena	(OC-213)
11095	Sulawesi Tengah	Enam	(OC-213)
11096	Sulawesi Tengah	Endamai	(OC-208)
11097	Sulawesi Tengah	Essenggon	(OC-208)
11098	Sulawesi Tengah	Fatunakarui	(OC-213)
11099	Sulawesi Tengah	Fo'o	(OC-213)
11100	Sulawesi Tengah	Gagak	(OC-236)
11101	Sulawesi Tengah	Galula	(OC-208)

11102	Sulawesi Tengah	Gama	(OC-213)
11103	Sulawesi Tengah	Gambir	(OC-213)
11104	Sulawesi Tengah	Gandeng (Tojo Una-Una)	(OC-213)
11105	Sulawesi Tengah	Ganemo	(OC-208)
11106	Sulawesi Tengah	Gantale	(OC-236)
11107	Sulawesi Tengah	Giolan	(OC-213)
11108	Sulawesi Tengah	Giombang	(OC-236)
11109	Sulawesi Tengah	Gogarungan	(OC-213)
11110	Sulawesi Tengah	Hamusing	(OC-213)
11111	Sulawesi Tengah	Hangatan	(OC-208)
11112	Sulawesi Tengah	Hapahapa Besar	(OC-236)
11113	Sulawesi Tengah	Hapahapa Kecil	(OC-236)
11114	Sulawesi Tengah	Harapan (Morowali)	(OC-236)
11115	Sulawesi Tengah	Hol Dalem	(OC-236)
11116	Sulawesi Tengah	Ida	(OC-213)
11117	Sulawesi Tengah	Ike	(OC-213)
11118	Sulawesi Tengah	Indian	(OC-213)
11119	Sulawesi Tengah	Indokdimak	(OC-236)
11120	Sulawesi Tengah	Indoklampido	(OC-236)
11121	Sulawesi Tengah	Itekitek	(OC-236)
11122	Sulawesi Tengah	Jahar	(OC-213)
11123	Sulawesi Tengah	Jamba	(OC-213)
11124	Sulawesi Tengah	Janda (Tojo Una-Una)	(OC-213)
11125	Sulawesi Tengah	Janggilu	(OC-213)
11126	Sulawesi Tengah	Janggu	(OC-213)
11127	Sulawesi Tengah	Jarengkeng	(OC-236)
11128	Sulawesi Tengah	Jembata	(OC-213)
11129	Sulawesi Tengah	Jen	(OC-236)
11130	Sulawesi Tengah	Jendela	(OC-213)
11131	Sulawesi Tengah	Jendela Barat	(OC-213)
11132	Sulawesi Tengah	Jendela Tengah	(OC-213)
11133	Sulawesi Tengah	Jendela Timur	(OC-213)
11134	Sulawesi Tengah	Jendela Utara	(OC-213)
11135	Sulawesi Tengah	Jiba	(OC-213)
11136	Sulawesi Tengah	Jin (Banggai Kep)	(OC-208)
11137	Sulawesi Tengah	Jobang	(OC-213)
11138	Sulawesi Tengah	Jobong Dikki	(OC-213)
11139	Sulawesi Tengah	Jono	(OC-236)
11140	Sulawesi Tengah	Jurumudi	(OC-213)
11141	Sulawesi Tengah	Kabalo	(OC-213)
11142	Sulawesi Tengah	Kabetan	(OC-236)
11143	Sulawesi Tengah	Kadidiri Besar	(OC-213)
11144	Sulawesi Tengah	Kadidiri Kecil	(OC-213)
11145	Sulawesi Tengah	Kadoda	(OC-213)
11146	Sulawesi Tengah	Kadongkalang	(OC-213)
11147	Sulawesi Tengah	Kaidung	(OC-236)
11148	Sulawesi Tengah	Kaindang	(OC-208)
11149	Sulawesi Tengah	Kakata	(OC-213)
11150	Sulawesi Tengah	Kalalung	(OC-213)
11151	Sulawesi Tengah	Kalalungdua	(OC-213)
11152	Sulawesi Tengah	Kalalungempat	(OC-213)
11153	Sulawesi Tengah	Kalalunglima	(OC-213)
11154	Sulawesi Tengah	Kalalungsatu	(OC-213)
11155	Sulawesi Tengah	Kalalungtiga	(OC-213)
11156	Sulawesi Tengah	Kale	(OC-213)
11157	Sulawesi Tengah	Kalemo	(OC-213)
11158	Sulawesi Tengah	Kalia Dalam	(OC-213)
11159	Sulawesi Tengah	Kalia Luar	(OC-213)
11160	Sulawesi Tengah	Kaliabukoti	(OC-208)
11161	Sulawesi Tengah	Kallo	(OC-213)
11162	Sulawesi Tengah	Kalo	(OC-208)

11163	Sulawesi Tengah	Kalomba	(OC-213)
11164	Sulawesi Tengah	Kalora	(OC-213)
11165	Sulawesi Tengah	Kaopaisu	(OC-208)
11166	Sulawesi Tengah	Kapal (Tojo Una-Una)	(OC-213)
11167	Sulawesi Tengah	Kapas (Toli-Toli)	(OC-236)
11168	Sulawesi Tengah	Karama (Tojo Una-Una)	(OC-213)
11169	Sulawesi Tengah	Karang (Tojo Una-Una)	(OC-213)
11170	Sulawesi Tengah	Karang Batuputih	(OC-213)
11171	Sulawesi Tengah	Karangpuana	(OC-236)
11172	Sulawesi Tengah	Karantu (Morowali - Bungku)	(OC-236)
11173	Sulawesi Tengah	Karantu (Morowali - Petasia)	(OC-236)
11174	Sulawesi Tengah	Karina	(OC-213)
11175	Sulawesi Tengah	Karina Selatan	(OC-213)
11176	Sulawesi Tengah	Karina Utara	(OC-213)
11177	Sulawesi Tengah	Kasojo	(OC-213)
11178	Sulawesi Tengah	Kasojodua	(OC-213)
11179	Sulawesi Tengah	Kasojosatu	(OC-213)
11180	Sulawesi Tengah	Katela (Tojo Una-Una)	(OC-213)
11181	Sulawesi Tengah	Katupa Besar	(OC-236)
11182	Sulawesi Tengah	Katupa Kecil	(OC-236)
11183	Sulawesi Tengah	Kaumotul	(OC-208)
11184	Sulawesi Tengah	Kayangan	(OC-236)
11185	Sulawesi Tengah	Kayome	(OC-213)
11186	Sulawesi Tengah	Kayomedelapan	(OC-213)
11187	Sulawesi Tengah	Kayomedua	(OC-213)
11188	Sulawesi Tengah	Kayomeduabelas	(OC-213)
11189	Sulawesi Tengah	Kayomeempat	(OC-213)
11190	Sulawesi Tengah	Kayomeenam	(OC-213)
11191	Sulawesi Tengah	Kayomelima	(OC-213)
11192	Sulawesi Tengah	Kayomerirayaempat	(OC-213)
11193	Sulawesi Tengah	Kayomerirayalima	(OC-213)
11194	Sulawesi Tengah	Kayomerirayasatu	(OC-213)
11195	Sulawesi Tengah	Kayomerirayatiga	(OC-213)
11196	Sulawesi Tengah	Kayomesatu	(OC-213)
11197	Sulawesi Tengah	Kayomesebelas	(OC-213)
11198	Sulawesi Tengah	Kayomesembilan	(OC-213)
11199	Sulawesi Tengah	Kayomesepuluh	(OC-213)
11200	Sulawesi Tengah	Kayometiga	(OC-213)
11201	Sulawesi Tengah	Kayometigabelas	(OC-213)
11202	Sulawesi Tengah	Kayometujuh	(OC-213)
11203	Sulawesi Tengah	Kayomrirayadua	(OC-213)
11204	Sulawesi Tengah	Kekelanambosuan	(OC-208)
11205	Sulawesi Tengah	Kelakela	(OC-208)
11206	Sulawesi Tengah	Kelapa (Morowali - Bungku Utara)	(OC-236)
11207	Sulawesi Tengah	Kelapa (Morowali - Petasia)	(OC-236)
11208	Sulawesi Tengah	Kem Besar	(OC-213)
11209	Sulawesi Tengah	Kem Kecil	(OC-213)
11210	Sulawesi Tengah	Kembongan	(OC-208)
11211	Sulawesi Tengah	Kenau	(OC-208)
11212	Sulawesi Tengah	Kenau Kecil	(OC-208)
11213	Sulawesi Tengah	Kepita1	(OC-208)
11214	Sulawesi Tengah	Kepita2	(OC-208)
11215	Sulawesi Tengah	Kepita3	(OC-208)
11216	Sulawesi Tengah	Kepita4	(OC-208)
11217	Sulawesi Tengah	Kepita5	(OC-208)
11218	Sulawesi Tengah	Kepita6	(OC-208)
11219	Sulawesi Tengah	Kepita7	(OC-208)
11220	Sulawesi Tengah	Ketapang Besar	(OC-213)
11221	Sulawesi Tengah	Ketapang Kecil	(OC-213)
11222	Sulawesi Tengah	Kiapu Besar	(OC-213)
11223	Sulawesi Tengah	Kiapu Kecil	(OC-213)

11224	Sulawesi Tengah	Kinait	(OC-208)
11225	Sulawesi Tengah	Kinaput	(OC-208)
11226	Sulawesi Tengah	Kinayut	(OC-208)
11227	Sulawesi Tengah	Kinda	(OC-213)
11228	Sulawesi Tengah	Kobor	(OC-213)
11229	Sulawesi Tengah	Koikoila	(OC-236)
11230	Sulawesi Tengah	Koko (Tojo Una-Una - Togean)	(OC-213)
11231	Sulawesi Tengah	Koko (Tojo Una-Una - Una-Una)	(OC-213)
11232	Sulawesi Tengah	Koko (Toli-Toli)	(OC-236)
11233	Sulawesi Tengah	Kokoh	(OC-236)
11234	Sulawesi Tengah	Kokudang	(OC-208)
11235	Sulawesi Tengah	Kokudang Pauno	(OC-208)
11236	Sulawesi Tengah	Kokumbi	(OC-213)
11237	Sulawesi Tengah	Kokuni	(OC-208)
11238	Sulawesi Tengah	Kollo	(OC-236)
11239	Sulawesi Tengah	Kolobunta	(OC-236)
11240	Sulawesi Tengah	Kompakatan	(OC-213)
11241	Sulawesi Tengah	Kopa	(OC-213)
11242	Sulawesi Tengah	Korolaki	(OC-236)
11243	Sulawesi Tengah	Koulu	(OC-213)
11244	Sulawesi Tengah	Kovelan	(OC-213)
11245	Sulawesi Tengah	Koyobunga	(OC-208)
11246	Sulawesi Tengah	Kramat (Banggai Kepulauan)	(OC-208)
11247	Sulawesi Tengah	Kramat (Banggai)	(OC-208)
11248	Sulawesi Tengah	Kramatbesar	(OC-213)
11249	Sulawesi Tengah	Kramatdua	(OC-213)
11250	Sulawesi Tengah	Kramatsatu	(OC-213)
11251	Sulawesi Tengah	Kubur (Morowali)	(OC-236)
11252	Sulawesi Tengah	Kubur (Parigi Moutong)	(OC-236)
11253	Sulawesi Tengah	Kubur (Tojo Una-Una)	(OC-213)
11254	Sulawesi Tengah	Kukulan	(OC-213)
11255	Sulawesi Tengah	Kukulandua	(OC-213)
11256	Sulawesi Tengah	Kukulanempat	(OC-213)
11257	Sulawesi Tengah	Kukulanenam	(OC-213)
11258	Sulawesi Tengah	Kukulanlima	(OC-213)
11259	Sulawesi Tengah	Kukulansatu	(OC-213)
11260	Sulawesi Tengah	Kukulantiga	(OC-213)
11261	Sulawesi Tengah	Kulangkulang	(OC-236)
11262	Sulawesi Tengah	Kulingkima	(OC-236)
11263	Sulawesi Tengah	Kunau	(OC-213)
11264	Sulawesi Tengah	Kunau Kecil	(OC-213)
11265	Sulawesi Tengah	Kuros	(OC-213)
11266	Sulawesi Tengah	Kuweang	(OC-208)
11267	Sulawesi Tengah	Kuyup	(OC-236)
11268	Sulawesi Tengah	Labarani Besar	(OC-213)
11269	Sulawesi Tengah	Labarani Kecil	(OC-213)
11270	Sulawesi Tengah	Labian	(OC-208)
11271	Sulawesi Tengah	Labobo	OC-208
11272	Sulawesi Tengah	Labobo Pauno	(OC-208)
11273	Sulawesi Tengah	Labolong	(OC-236)
11274	Sulawesi Tengah	Labota	(OC-236)
11275	Sulawesi Tengah	Labota Besar	(OC-236)
11276	Sulawesi Tengah	Labota Kecil	(OC-236)
11277	Sulawesi Tengah	Labuasore	(OC-236)
11278	Sulawesi Tengah	Labugis	(OC-208)
11279	Sulawesi Tengah	Laebo	(OC-213)
11280	Sulawesi Tengah	Lajanggi	(OC-213)
11281	Sulawesi Tengah	Lajanggi Besar	(OC-213)
11282	Sulawesi Tengah	Lalangan	(OC-236)
11283	Sulawesi Tengah	Lalangan Kecil	(OC-236)
11284	Sulawesi Tengah	Lalongo	(OC-208)

11285	Sulawesi Tengah	Lambeke	(OC-236)
11286	Sulawesi Tengah	Lambolo	(OC-236)
11287	Sulawesi Tengah	Lambolo Kecil	(OC-236)
11288	Sulawesi Tengah	Lamo	(OC-208)
11289	Sulawesi Tengah	Langa Bulunna	(OC-213)
11290	Sulawesi Tengah	Langgadoa	(OC-208)
11291	Sulawesi Tengah	Langkayut	(OC-208)
11292	Sulawesi Tengah	Langkayut	(OC-208)
11293	Sulawesi Tengah	Laodo	(OC-213)
11294	Sulawesi Tengah	Lapidatapalan	(OC-208)
11295	Sulawesi Tengah	Lasombelo	(OC-208)
11296	Sulawesi Tengah	Lason	(OC-236)
11297	Sulawesi Tengah	Latebu	(OC-213)
11298	Sulawesi Tengah	Laut (Donggala)	(OC-236)
11299	Sulawesi Tengah	Leelang	(OC-208)
11300	Sulawesi Tengah	Leles	(OC-208)
11301	Sulawesi Tengah	Lemari	(OC-236)
11302	Sulawesi Tengah	Lembolaro	(OC-236)
11303	Sulawesi Tengah	Lemo (Morowali)	(OC-236)
11304	Sulawesi Tengah	Lemolemo (Morowali)	(OC-236)
11305	Sulawesi Tengah	Lera	(OC-236)
11306	Sulawesi Tengah	Lesampuang	(OC-208)
11307	Sulawesi Tengah	Lesampuanmarintas	(OC-208)
11308	Sulawesi Tengah	Lesman	(OC-236)
11309	Sulawesi Tengah	Lewuto	(OC-236)
11310	Sulawesi Tengah	Lewuto Bete	(OC-236)
11311	Sulawesi Tengah	Lewuto Kido	(OC-236)
11312	Sulawesi Tengah	Lewutona	(OC-236)
11313	Sulawesi Tengah	Libutonsosi	(OC-236)
11314	Sulawesi Tengah	Lingayan	(OC-236)
11315	Sulawesi Tengah	Lingian	(OC-236)
11316	Sulawesi Tengah	Lingogi	(OC-213)
11317	Sulawesi Tengah	Lingogi Kecil	(OC-213)
11318	Sulawesi Tengah	Linsalon	(OC-208)
11319	Sulawesi Tengah	Linsaweh	(OC-208)
11320	Sulawesi Tengah	Liutonmantamantan	(OC-213)
11321	Sulawesi Tengah	Lobitoloi	(OC-208)
11322	Sulawesi Tengah	Lobunon	(OC-208)
11323	Sulawesi Tengah	Loe	(OC-213)
11324	Sulawesi Tengah	Loiso	(OC-208)
11325	Sulawesi Tengah	Loiso Pauno	(OC-208)
11326	Sulawesi Tengah	Lokoi (Banggai Kep - Bangkurung)	(OC-208)
11327	Sulawesi Tengah	Lokoi (Banggai Kep - Bokan Kepulauan)	(OC-208)
11328	Sulawesi Tengah	Lokotoi Besar	(OC-208)
11329	Sulawesi Tengah	Lokotoi Kecil	(OC-208)
11330	Sulawesi Tengah	Lokotoi Kecil Barat	(OC-208)
11331	Sulawesi Tengah	Lokotoi Kecil Tengah	(OC-208)
11332	Sulawesi Tengah	Lokotoi Kecil Timur	(OC-208)
11333	Sulawesi Tengah	Lolayo	(OC-236)
11334	Sulawesi Tengah	Lolite Babasal	(OC-208)
11335	Sulawesi Tengah	Lolite Pauno	(OC-208)
11336	Sulawesi Tengah	Lolompong	(OC-208)
11337	Sulawesi Tengah	Lolopang	(OC-213)
11338	Sulawesi Tengah	Lomunan	(OC-208)
11339	Sulawesi Tengah	Lono Basal	(OC-208)
11340	Sulawesi Tengah	Lono Pauno	(OC-208)
11341	Sulawesi Tengah	Luang Dalam	(OC-236)
11342	Sulawesi Tengah	Luang Luar	(OC-236)
11343	Sulawesi Tengah	Lumbano	(OC-208)
11344	Sulawesi Tengah	Lunasbalu	(OC-236)
11345	Sulawesi Tengah	Luokdua	(OC-213)

11346	Sulawesi Tengah	Luoksatu	(OC-213)
11347	Sulawesi Tengah	Luoktiga	(OC-213)
11348	Sulawesi Tengah	Luppasang	(OC-213)
11349	Sulawesi Tengah	Lutungan	(OC-236)
11350	Sulawesi Tengah	Luwok	(OC-208)
11351	Sulawesi Tengah	Maama	(OC-236)
11352	Sulawesi Tengah	Macan (Morowali)	(OC-236)
11353	Sulawesi Tengah	Madiki (Tojo Una-Una)	(OC-213)
11354	Sulawesi Tengah	Madiki Kecil	(OC-213)
11355	Sulawesi Tengah	Madiki Matarang	(OC-213)
11356	Sulawesi Tengah	Mahode	(OC-236)
11357	Sulawesi Tengah	Makabalu	(OC-236)
11358	Sulawesi Tengah	Makatata	(OC-236)
11359	Sulawesi Tengah	Makita	(OC-236)
11360	Sulawesi Tengah	Malabakung	(OC-236)
11361	Sulawesi Tengah	Malalang	(OC-236)
11362	Sulawesi Tengah	Malamdigo	(OC-236)
11363	Sulawesi Tengah	Malenge	(OC-213)
11364	Sulawesi Tengah	Mallangan	(OC-208)
11365	Sulawesi Tengah	Mallatan	(OC-208)
11366	Sulawesi Tengah	Mamasigi	(OC-208)
11367	Sulawesi Tengah	Mambo	(OC-213)
11368	Sulawesi Tengah	Mamuda	(OC-208)
11369	Sulawesi Tengah	Mandar	(OC-236)
11370	Sulawesi Tengah	Mandayang	(OC-208)
11371	Sulawesi Tengah	Mandi	(OC-213)
11372	Sulawesi Tengah	Mangkudu (Tojo Una-Una)	(OC-213)
11373	Sulawesi Tengah	Mangkududua	(OC-213)
11374	Sulawesi Tengah	Mangkudusatu	(OC-213)
11375	Sulawesi Tengah	Mano (Tojo Una-Una)	(OC-213)
11376	Sulawesi Tengah	Mantan, Togong	(OC-236)
11377	Sulawesi Tengah	Mantawalu Daka	(OC-236)
11378	Sulawesi Tengah	Mantawalu Ise	(OC-236)
11379	Sulawesi Tengah	Manuk, Togong	(OC-213)
11380	Sulawesi Tengah	Manukmanuk	(OC-236)
11381	Sulawesi Tengah	Maputi	OC-236
11382	Sulawesi Tengah	Marangkana	(OC-236)
11383	Sulawesi Tengah	Marege	(OC-236)
11384	Sulawesi Tengah	Masadian	(OC-236)
11385	Sulawesi Tengah	Masandang	(OC-208)
11386	Sulawesi Tengah	Masepe	OC-208
11387	Sulawesi Tengah	Masibuk	(OC-208)
11388	Sulawesi Tengah	Mato	(OC-236)
11389	Sulawesi Tengah	Mato Kecil Selatan	(OC-208)
11390	Sulawesi Tengah	Mato Kecil Utara	(OC-208)
11391	Sulawesi Tengah	Mato Selatan	(OC-208)
11392	Sulawesi Tengah	Mato Utara Dalam	(OC-208)
11393	Sulawesi Tengah	Mato Utara Luar	(OC-208)
11394	Sulawesi Tengah	Mato Utara Tengah	(OC-208)
11395	Sulawesi Tengah	Mato Utara Tengah Kecil	(OC-208)
11396	Sulawesi Tengah	Mauwang (Banggai)	(OC-236)
11397	Sulawesi Tengah	Mboede	(OC-213)
11398	Sulawesi Tengah	Mboganda	(OC-213)
11399	Sulawesi Tengah	Mbokilibesar	(OC-208)
11400	Sulawesi Tengah	Mbomboleh	(OC-208)
11401	Sulawesi Tengah	Mborunding	(OC-208)
11402	Sulawesi Tengah	Mbositidua	(OC-213)
11403	Sulawesi Tengah	Mbositiempat	(OC-213)
11404	Sulawesi Tengah	Mbositisatu	(OC-213)
11405	Sulawesi Tengah	Mbosititiga	(OC-213)
11406	Sulawesi Tengah	Mbumbu	(OC-208)

11407	Sulawesi Tengah	Melilis	OC-208
11408	Sulawesi Tengah	Menui	(OC-236)
11409	Sulawesi Tengah	Milok	(OC-213)
11410	Sulawesi Tengah	Minanga	(OC-208)
11411	Sulawesi Tengah	Mmbo Apo	(OC-213)
11412	Sulawesi Tengah	Mmbo Blandang	(OC-213)
11413	Sulawesi Tengah	Mmbo Die	(OC-213)
11414	Sulawesi Tengah	Mmbo Hada	(OC-213)
11415	Sulawesi Tengah	Mmbo Keje	(OC-213)
11416	Sulawesi Tengah	Mmbo Leleng	(OC-213)
11417	Sulawesi Tengah	Mmbo Rakimang	(OC-213)
11418	Sulawesi Tengah	Mmbo Sahamang	(OC-213)
11419	Sulawesi Tengah	Mmbo Sidur	(OC-213)
11420	Sulawesi Tengah	Mmbo Sinani	(OC-213)
11421	Sulawesi Tengah	Mmbo Sinning	(OC-213)
11422	Sulawesi Tengah	Mmbo Sumilla	(OC-213)
11423	Sulawesi Tengah	Mmbo Tannu	(OC-213)
11424	Sulawesi Tengah	Mmbo Tedu	(OC-213)
11425	Sulawesi Tengah	MmboTeppa	(OC-213)
11426	Sulawesi Tengah	Mogo Besar	(OC-213)
11427	Sulawesi Tengah	Mogo Kecil	(OC-213)
11428	Sulawesi Tengah	Molilisoluno	(OC-208)
11429	Sulawesi Tengah	Monding	(OC-213)
11430	Sulawesi Tengah	Mongunbasan	(OC-208)
11431	Sulawesi Tengah	Monsolonian Babasal	(OC-208)
11432	Sulawesi Tengah	Monsolonian Pauno	(OC-208)
11433	Sulawesi Tengah	Motilmomeng	(OC-208)
11434	Sulawesi Tengah	Muhamad Saleh	(OC-213)
11435	Sulawesi Tengah	Mukalayo	(OC-208)
11436	Sulawesi Tengah	Nal	(OC-208)
11437	Sulawesi Tengah	Nama orang	(OC-213)
11438	Sulawesi Tengah	Narau	(OC-213)
11439	Sulawesi Tengah	Nefo	(OC-213)
11440	Sulawesi Tengah	Nenas (Toli-Toli)	(OC-236)
11441	Sulawesi Tengah	Nenebulo	(OC-213)
11442	Sulawesi Tengah	Ngakdua	(OC-213)
11443	Sulawesi Tengah	Ngakempat	(OC-213)
11444	Sulawesi Tengah	Ngakempat	(OC-213)
11445	Sulawesi Tengah	Ngaksatu	(OC-213)
11446	Sulawesi Tengah	Ngaktiga	(OC-213)
11447	Sulawesi Tengah	Ngea	(OC-213)
11448	Sulawesi Tengah	Ngek	(OC-213)
11449	Sulawesi Tengah	Nggilas	(OC-208)
11450	Sulawesi Tengah	Ngguluhan Batu	(OC-208)
11451	Sulawesi Tengah	Nipa (Morowali)	(OC-236)
11452	Sulawesi Tengah	Nomula	(OC-208)
11453	Sulawesi Tengah	Noulas	(OC-208)
11454	Sulawesi Tengah	Noutas	(OC-208)
11455	Sulawesi Tengah	Olohatu	(OC-236)
11456	Sulawesi Tengah	Olue	(OC-236)
11457	Sulawesi Tengah	Olundua	(OC-208)
11458	Sulawesi Tengah	Onton	(OC-213)
11459	Sulawesi Tengah	Orang	(OC-236)
11460	Sulawesi Tengah	Orogoan	(OC-213)
11461	Sulawesi Tengah	Oto (Tojo Una-Una)	(OC-213)
11462	Sulawesi Tengah	Pabisi (Tojo Una-Una)	(OC-213)
11463	Sulawesi Tengah	Pabunua Besar	(OC-236)
11464	Sulawesi Tengah	Pabunua Kecil	(OC-236)
11465	Sulawesi Tengah	Pabure (Tojo Una-Una - Togean)	(OC-213)
11466	Sulawesi Tengah	Pabure (Tojo Una-Una - Una-Una)	(OC-213)
11467	Sulawesi Tengah	Padabale	(OC-236)

11468	Sulawesi Tengah	Padai Darat	(OC-236)
11469	Sulawesi Tengah	Padai Laut	(OC-236)
11470	Sulawesi Tengah	Padei	(OC-213)
11471	Sulawesi Tengah	Padopado	(OC-236)
11472	Sulawesi Tengah	Paeloa	(OC-213)
11473	Sulawesi Tengah	Pagidua	(OC-213)
11474	Sulawesi Tengah	Pagisatu	(OC-213)
11475	Sulawesi Tengah	Paita	(OC-213)
11476	Sulawesi Tengah	Pajahora	(OC-213)
11477	Sulawesi Tengah	Pajahora Kecil	(OC-213)
11478	Sulawesi Tengah	Pajambana	(OC-208)
11479	Sulawesi Tengah	Pajir	(OC-213)
11480	Sulawesi Tengah	Pakere Besar	(OC-213)
11481	Sulawesi Tengah	Pakere Kecil	(OC-213)
11482	Sulawesi Tengah	Paku (Morowali)	(OC-236)
11483	Sulawesi Tengah	Pakuburan (Morowali)	(OC-236)
11484	Sulawesi Tengah	Pakuburan (Tojo Una-Una)	(OC-213)
11485	Sulawesi Tengah	Pakuburan Selatan	(OC-236)
11486	Sulawesi Tengah	Paladan Besar	(OC-213)
11487	Sulawesi Tengah	Paladan Kecil	(OC-213)
11488	Sulawesi Tengah	Palaladua	(OC-213)
11489	Sulawesi Tengah	Palalasatu	(OC-213)
11490	Sulawesi Tengah	Palantoh	(OC-213)
11491	Sulawesi Tengah	Paligisan	(OC-236)
11492	Sulawesi Tengah	Paligoga	(OC-213)
11493	Sulawesi Tengah	Palupalu	(OC-208)
11494	Sulawesi Tengah	Palupalubarat Doibundu	(OC-208)
11495	Sulawesi Tengah	Palupalubarat Tanga-tanga	(OC-208)
11496	Sulawesi Tengah	Pamanukang	(OC-236)
11497	Sulawesi Tengah	Panabali	(OC-213)
11498	Sulawesi Tengah	Pandan (Morowali)	(OC-236)
11499	Sulawesi Tengah	Pandat	(OC-236)
11500	Sulawesi Tengah	Paneki (Donggala)	(OC-236)
11501	Sulawesi Tengah	Paneki (Tojo Una-Una)	(OC-213)
11502	Sulawesi Tengah	Pangais	(OC-208)
11503	Sulawesi Tengah	Pangalasiang	(OC-236)
11504	Sulawesi Tengah	Pangempa	(OC-213)
11505	Sulawesi Tengah	Panget	(OC-208)
11506	Sulawesi Tengah	Paniki (Banggai Kep.)	(OC-208)
11507	Sulawesi Tengah	Panikipaleleh	(OC-236)
11508	Sulawesi Tengah	Panimbawang (Banggai Kep.)	(OC-208)
11509	Sulawesi Tengah	Panimbawang (Morowali)	(OC-236)
11510	Sulawesi Tengah	Panjang (Buol)	(OC-236)
11511	Sulawesi Tengah	Panjang (Morowali)	(OC-236)
11512	Sulawesi Tengah	Panjang (Tojo Una-Una - Togean)	(OC-213)
11513	Sulawesi Tengah	Panjang (Tojo Una-Una - Una-Una)	(OC-213)
11514	Sulawesi Tengah	Papadari	(OC-213)
11515	Sulawesi Tengah	Papan	(OC-213)
11516	Sulawesi Tengah	Pasallah	(OC-213)
11517	Sulawesi Tengah	Pasambo	(OC-213)
11518	Sulawesi Tengah	Pasokan	(OC-236)
11519	Sulawesi Tengah	Pasoso	(OC-236)
11520	Sulawesi Tengah	Passalla	(OC-213)
11521	Sulawesi Tengah	Patabalanak	(OC-213)
11522	Sulawesi Tengah	Patola	(OC-213)
11523	Sulawesi Tengah	Patolang	(OC-208)
11524	Sulawesi Tengah	Patoyandelapan	(OC-213)
11525	Sulawesi Tengah	Patoyandua	(OC-213)
11526	Sulawesi Tengah	Patoyanempat	(OC-213)
11527	Sulawesi Tengah	Patoyanenam	(OC-213)
11528	Sulawesi Tengah	Patoyanolima	(OC-213)

11529	Sulawesi Tengah	Patoyanosembilan	(OC-213)
11530	Sulawesi Tengah	Patoyanpotujuh	(OC-213)
11531	Sulawesi Tengah	Patoyansatu	(OC-213)
11532	Sulawesi Tengah	Patoyantiga	(OC-213)
11533	Sulawesi Tengah	Payaha	(OC-213)
11534	Sulawesi Tengah	Payanong	(OC-213)
11535	Sulawesi Tengah	Payung (Tojo Una-Una)	(OC-213)
11536	Sulawesi Tengah	Pedal	(OC-208)
11537	Sulawesi Tengah	Pekuburan	(OC-236)
11538	Sulawesi Tengah	Pelelang	(OC-208)
11539	Sulawesi Tengah	Peleng	OC-208
11540	Sulawesi Tengah	Pembantaian	(OC-236)
11541	Sulawesi Tengah	Pemoaya	(OC-236)
11542	Sulawesi Tengah	Pendu	(OC-213)
11543	Sulawesi Tengah	Pengia	(OC-236)
11544	Sulawesi Tengah	Peposo	(OC-208)
11545	Sulawesi Tengah	Perak (Toli-Toli)	(OC-213)
11546	Sulawesi Tengah	Pinasa, Toko	(OC-236)
11547	Sulawesi Tengah	Pinjan	(OC-236)
11548	Sulawesi Tengah	Pippeng	(OC-236)
11549	Sulawesi Tengah	Poat	OC-213
11550	Sulawesi Tengah	Pobongkoli	(OC-208)
11551	Sulawesi Tengah	Ponebean	(OC-236)
11552	Sulawesi Tengah	Pongko (Tojo Una-Una - Togean)	(OC-213)
11553	Sulawesi Tengah	Pongko (Tojo Una-Una - Una-Una)	(OC-213)
11554	Sulawesi Tengah	Poniki	(OC-236)
11555	Sulawesi Tengah	Pontiana	(OC-208)
11556	Sulawesi Tengah	Pontianak (Tojo Una-Una)	(OC-213)
11557	Sulawesi Tengah	Pontong	(OC-236)
11558	Sulawesi Tengah	Poposan	(OC-236)
11559	Sulawesi Tengah	Poposon	(OC-208)
11560	Sulawesi Tengah	Poposon Pauno	(OC-208)
11561	Sulawesi Tengah	Popowabangus	(OC-208)
11562	Sulawesi Tengah	Popowabatu	(OC-208)
11563	Sulawesi Tengah	Popowabulusan	(OC-208)
11564	Sulawesi Tengah	Popowalipu	(OC-208)
11565	Sulawesi Tengah	Popowapulung	(OC-208)
11566	Sulawesi Tengah	Popowatanga	(OC-208)
11567	Sulawesi Tengah	Popowatapon	(OC-208)
11568	Sulawesi Tengah	Porokida	(OC-213)
11569	Sulawesi Tengah	Porokidasatu	(OC-213)
11570	Sulawesi Tengah	Potean	(OC-213)
11571	Sulawesi Tengah	Poteang (Morowali)	(OC-236)
11572	Sulawesi Tengah	Poteang (Toli-Toli)	(OC-236)
11573	Sulawesi Tengah	Powatunda	(OC-208)
11574	Sulawesi Tengah	Poyadua	(OC-213)
11575	Sulawesi Tengah	Poyaempat	(OC-213)
11576	Sulawesi Tengah	Poyalima	(OC-213)
11577	Sulawesi Tengah	Poyasatu	(OC-213)
11578	Sulawesi Tengah	Poyatiga	(OC-213)
11579	Sulawesi Tengah	Puk	(OC-213)
11580	Sulawesi Tengah	Pulaudua	(OC-236)
11581	Sulawesi Tengah	Pulaudua Barat	(OC-236)
11582	Sulawesi Tengah	Pulaudua Timur	(OC-236)
11583	Sulawesi Tengah	Pulautiga (Tojo Una-Una)	(OC-213)
11584	Sulawesi Tengah	Pulias	(OC-236)
11585	Sulawesi Tengah	Pulo	(OC-236)
11586	Sulawesi Tengah	Putean	(OC-236)
11587	Sulawesi Tengah	Putoabu	(OC-213)
11588	Sulawesi Tengah	Putoama	(OC-213)
11589	Sulawesi Tengah	Putoama Kecil	(OC-213)

11590	Sulawesi Tengah	Raja (Buol)	(OC-236)
11591	Sulawesi Tengah	Rajagunung	(OC-236)
11592	Sulawesi Tengah	Rejeki	(OC-236)
11593	Sulawesi Tengah	Ringgi	(OC-213)
11594	Sulawesi Tengah	Rua Balaki, Togong	(OC-236)
11595	Sulawesi Tengah	Rua, Morio	(OC-236)
11596	Sulawesi Tengah	Rumbia	(OC-236)
11597	Sulawesi Tengah	Saana Besar	(OC-213)
11598	Sulawesi Tengah	Saana Kecil	(OC-213)
11599	Sulawesi Tengah	Sabalande	(OC-208)
11600	Sulawesi Tengah	Sabian	(OC-208)
11601	Sulawesi Tengah	Sabol (Banggai Kep.)	(OC-208)
11602	Sulawesi Tengah	Sabundu	(OC-208)
11603	Sulawesi Tengah	Sagu	(OC-208)
11604	Sulawesi Tengah	Saha	(OC-213)
11605	Sulawesi Tengah	Saido	(OC-213)
11606	Sulawesi Tengah	Sainoa	(OC-236)
11607	Sulawesi Tengah	Sakabirun	(OC-236)
11608	Sulawesi Tengah	Salabangka	OC-236
11609	Sulawesi Tengah	Salaka (Tojo Una-Una)	(OC-213)
11610	Sulawesi Tengah	Salambangan	(OC-208)
11611	Sulawesi Tengah	Salando	(OC-236)
11612	Sulawesi Tengah	Saluebesar	OC-208
11613	Sulawesi Tengah	Saluekecil	OC-208
11614	Sulawesi Tengah	Sama (Parigi Moutong)	(OC-236)
11615	Sulawesi Tengah	Samambulit	(OC-208)
11616	Sulawesi Tengah	Samarengga	(OC-236)
11617	Sulawesi Tengah	Sambujang	(OC-236)
11618	Sulawesi Tengah	Sangean Babasal	(OC-208)
11619	Sulawesi Tengah	Sangeyan Babasal	(OC-208)
11620	Sulawesi Tengah	Sanjangan	(OC-236)
11621	Sulawesi Tengah	Sanop	(OC-208)
11622	Sulawesi Tengah	Sansuri	(OC-213)
11623	Sulawesi Tengah	Santigi (Tojo Una Una)	(OC-213)
11624	Sulawesi Tengah	Sapili	(OC-208)
11625	Sulawesi Tengah	Sartina	(OC-236)
11626	Sulawesi Tengah	Sasapan	(OC-236)
11627	Sulawesi Tengah	Satu (Tojo Una-Una)	(OC-213)
11628	Sulawesi Tengah	Saubane	(OC-236)
11629	Sulawesi Tengah	Saulong	(OC-208)
11630	Sulawesi Tengah	Sayado	(OC-213)
11631	Sulawesi Tengah	Sayanggi	(OC-236)
11632	Sulawesi Tengah	Sayanggi Kecil	(OC-236)
11633	Sulawesi Tengah	Sayor Besar	(OC-208)
11634	Sulawesi Tengah	Sayor Pauno	(OC-208)
11635	Sulawesi Tengah	Sekaka	(OC-236)
11636	Sulawesi Tengah	Sendeng Naulu	(OC-208)
11637	Sulawesi Tengah	Serre Atas	(OC-213)
11638	Sulawesi Tengah	Serre Bahaw	(OC-213)
11639	Sulawesi Tengah	Serre Tengah	(OC-213)
11640	Sulawesi Tengah	Siali (Tojo Una-Una)	(OC-213)
11641	Sulawesi Tengah	Siatu	(OC-213)
11642	Sulawesi Tengah	Sidu	(OC-208)
11643	Sulawesi Tengah	Sigandan	(OC-236)
11644	Sulawesi Tengah	Sijakir	(OC-213)
11645	Sulawesi Tengah	Silapaong Basar	(OC-213)
11646	Sulawesi Tengah	Silapaong Dikki	(OC-213)
11647	Sulawesi Tengah	Silendo Selatan	(OC-213)
11648	Sulawesi Tengah	Silendo Utara	(OC-213)
11649	Sulawesi Tengah	Sillangan	(OC-213)
11650	Sulawesi Tengah	Simatang	(OC-236)

11651	Sulawesi Tengah	Simogaling	(OC-236)
11652	Sulawesi Tengah	Sinindi	(OC-213)
11653	Sulawesi Tengah	Sinindi Dindi	(OC-213)
11654	Sulawesi Tengah	Siomang	(OC-236)
11655	Sulawesi Tengah	Sitanga	(OC-208)
11656	Sulawesi Tengah	Solando	(OC-236)
11657	Sulawesi Tengah	Solando Besar	(OC-236)
11658	Sulawesi Tengah	Solando Kecil	(OC-236)
11659	Sulawesi Tengah	Solisi	(OC-213)
11660	Sulawesi Tengah	Solongan	(OC-208)
11661	Sulawesi Tengah	Sombori	(OC-236)
11662	Sulawesi Tengah	Sombuan	(OC-208)
11663	Sulawesi Tengah	Sondang	(OC-208)
11664	Sulawesi Tengah	Songolungun	(OC-208)
11665	Sulawesi Tengah	Sonit	(OC-208)
11666	Sulawesi Tengah	Sopabojoana	(OC-236)
11667	Sulawesi Tengah	Sosoat	(OC-208)
11668	Sulawesi Tengah	Sosoatmatanga	(OC-208)
11669	Sulawesi Tengah	Sosomon	(OC-236)
11670	Sulawesi Tengah	Sowong	(OC-208)
11671	Sulawesi Tengah	Stagal	(OC-236)
11672	Sulawesi Tengah	Sumangat	(OC-236)
11673	Sulawesi Tengah	Sumba (Morowali)	(OC-236)
11674	Sulawesi Tengah	Sumpala (Tojo Una-Una - Una-Una)	(OC-213)
11675	Sulawesi Tengah	Sumpala (Tojo Una-Una - Walea Kep.)	(OC-213)
11676	Sulawesi Tengah	Sumpala Kecil	(OC-213)
11677	Sulawesi Tengah	Sumpaladua	(OC-213)
11678	Sulawesi Tengah	Sumpalasatu	(OC-213)
11679	Sulawesi Tengah	Sumpalatiga	(OC-213)
11680	Sulawesi Tengah	Supangit	(OC-208)
11681	Sulawesi Tengah	Tabudurian	(OC-213)
11682	Sulawesi Tengah	Taduno (Banggai Kep.)	(OC-208)
11683	Sulawesi Tengah	Taduno (Banggai)	(OC-208)
11684	Sulawesi Tengah	Taduno Babasal	(OC-208)
11685	Sulawesi Tengah	Taduno Pauno	(OC-208)
11686	Sulawesi Tengah	Taduno Tanga	(OC-208)
11687	Sulawesi Tengah	Taduno Tatandak	(OC-208)
11688	Sulawesi Tengah	Tadunomatanga	(OC-208)
11689	Sulawesi Tengah	Taha	(OC-213)
11690	Sulawesi Tengah	Taipi	(OC-213)
11691	Sulawesi Tengah	Takal	(OC-208)
11692	Sulawesi Tengah	Takuhak	(OC-213)
11693	Sulawesi Tengah	Takulak	(OC-213)
11694	Sulawesi Tengah	Talam (Banggai Kep.)	(OC-208)
11695	Sulawesi Tengah	Talam (Banggai)	(OC-236)
11696	Sulawesi Tengah	Talam Babasal	(OC-208)
11697	Sulawesi Tengah	Talam Pauno	(OC-208)
11698	Sulawesi Tengah	Talatakoh	OC-213
11699	Sulawesi Tengah	Talawanga	(OC-213)
11700	Sulawesi Tengah	Talempo	(OC-213)
11701	Sulawesi Tengah	Talikan	(OC-208)
11702	Sulawesi Tengah	Tamaeloboang	(OC-208)
11703	Sulawesi Tengah	Tambangoniradua	(OC-213)
11704	Sulawesi Tengah	Tambangonisatu	(OC-213)
11705	Sulawesi Tengah	Tambangonitiga	(OC-213)
11706	Sulawesi Tengah	Tambaton	(OC-208)
11707	Sulawesi Tengah	Tambelan	(OC-208)
11708	Sulawesi Tengah	Tambun	(OC-213)
11709	Sulawesi Tengah	Tambun Barat	(OC-208)
11710	Sulawesi Tengah	Tambun baratdaya	(OC-208)
11711	Sulawesi Tengah	Tambun besar	(OC-208)

11712	Sulawesi Tengah	Tambun Tenggara	(OC-208)
11713	Sulawesi Tengah	Tamentak	(OC-213)
11714	Sulawesi Tengah	Tampelekan	(OC-236)
11715	Sulawesi Tengah	Tanalan Babasal	(OC-208)
11716	Sulawesi Tengah	Tanalan Pauno	(OC-208)
11717	Sulawesi Tengah	Tandaka	(OC-213)
11718	Sulawesi Tengah	Tangah (Morowali)	(OC-236)
11719	Sulawesi Tengah	Tangkejeng	(OC-213)
11720	Sulawesi Tengah	Tanoka	(OC-236)
11721	Sulawesi Tengah	Tapohulu	(OC-236)
11722	Sulawesi Tengah	Tarape	(OC-236)
11723	Sulawesi Tengah	Taring	(OC-236)
11724	Sulawesi Tengah	Tatangkorok	(OC-208)
11725	Sulawesi Tengah	Taule	(OC-213)
11726	Sulawesi Tengah	Taupan	(OC-213)
11727	Sulawesi Tengah	Telogo	(OC-213)
11728	Sulawesi Tengah	Tembang (Banggai)	(OC-236)
11729	Sulawesi Tengah	Tembelak	(OC-208)
11730	Sulawesi Tengah	Tende	(OC-236)
11731	Sulawesi Tengah	Tendedua	(OC-213)
11732	Sulawesi Tengah	Tendesatu	(OC-213)
11733	Sulawesi Tengah	Tendetiga	(OC-213)
11734	Sulawesi Tengah	Tenga (Parigi Moutong)	(OC-236)
11735	Sulawesi Tengah	Tengah (Banggai)	(OC-208)
11736	Sulawesi Tengah	Tengah (Morowali)	(OC-236)
11737	Sulawesi Tengah	Tengah (Tojo Una-Una)	(OC-213)
11738	Sulawesi Tengah	Tenggong	(OC-213)
11739	Sulawesi Tengah	Teo, Togong	(OC-236)
11740	Sulawesi Tengah	Tetapen	(OC-208)
11741	Sulawesi Tengah	Tetembonti	(OC-236)
11742	Sulawesi Tengah	Tibalat	(OC-208)
11743	Sulawesi Tengah	Tibodua	(OC-213)
11744	Sulawesi Tengah	Tibosatu	(OC-213)
11745	Sulawesi Tengah	Tibotiga	(OC-213)
11746	Sulawesi Tengah	Tiga (Banggai)	(OC-208)
11747	Sulawesi Tengah	Tiga (Morowali)	(OC-236)
11748	Sulawesi Tengah	Tiga Dalam	(OC-236)
11749	Sulawesi Tengah	Tiga Luar	(OC-236)
11750	Sulawesi Tengah	Tiga Tengah (Toli-Toli)	(OC-236)
11751	Sulawesi Tengah	Tikala	(OC-208)
11752	Sulawesi Tengah	Tikolobuaya	(OC-213)
11753	Sulawesi Tengah	Tikus (Banggai)	(OC-208)
11754	Sulawesi Tengah	Tilupang	(OC-213)
11755	Sulawesi Tengah	Timbokah	(OC-213)
11756	Sulawesi Tengah	Timpaus	OC-208
11757	Sulawesi Tengah	Timpo'o	(OC-213)
11758	Sulawesi Tengah	Timpusu	(OC-213)
11759	Sulawesi Tengah	Tinakin	(OC-208)
11760	Sulawesi Tengah	Tinakinlaut Dalam	(OC-208)
11761	Sulawesi Tengah	Tinakinlaut Luar	(OC-208)
11762	Sulawesi Tengah	Tinakitlaut Tengah	(OC-208)
11763	Sulawesi Tengah	Tinapalu	(OC-236)
11764	Sulawesi Tengah	Tingaru Barat	(OC-213)
11765	Sulawesi Tengah	Tingaru Timur	(OC-213)
11766	Sulawesi Tengah	Tinggilanga	(OC-236)
11767	Sulawesi Tengah	Tinopolandua	(OC-213)
11768	Sulawesi Tengah	Tinopolansatu	(OC-213)
11769	Sulawesi Tengah	Tira (Morowali)	(OC-236)
11770	Sulawesi Tengah	Tira (Tojo Una-Una)	(OC-213)
11771	Sulawesi Tengah	Tiu Bolindang	(OC-208)
11772	Sulawesi Tengah	Tiung	(OC-213)

11773	Sulawesi Tengah	Tjo	(OC-213)
11774	Sulawesi Tengah	Toada Kondong	(OC-208)
11775	Sulawesi Tengah	Toado	(OC-208)
11776	Sulawesi Tengah	Tobong	(OC-236)
11777	Sulawesi Tengah	Todinan	(OC-236)
11778	Sulawesi Tengah	Togian	OC-213
11779	Sulawesi Tengah	Togong Antulah	(OC-208)
11780	Sulawesi Tengah	Togong Batuampas	(OC-208)
11781	Sulawesi Tengah	Togong Boloki	(OC-208)
11782	Sulawesi Tengah	Togong Boyoko	(OC-208)
11783	Sulawesi Tengah	Togong Boyoko 1	(OC-208)
11784	Sulawesi Tengah	Togong Boyoko 2	(OC-208)
11785	Sulawesi Tengah	Togong Kansuil	(OC-208)
11786	Sulawesi Tengah	Togong Karatte	(OC-208)
11787	Sulawesi Tengah	Togong Kelapalima	(OC-208)
11788	Sulawesi Tengah	Togong Lantang	(OC-208)
11789	Sulawesi Tengah	Togong Mamangandean	(OC-208)
11790	Sulawesi Tengah	Togong Onitu	(OC-208)
11791	Sulawesi Tengah	Togong Ponga	(OC-208)
11792	Sulawesi Tengah	Togong Sali	(OC-208)
11793	Sulawesi Tengah	Togong Salinglabian	(OC-208)
11794	Sulawesi Tengah	Togong Sasalua	(OC-208)
11795	Sulawesi Tengah	Togong Sawaki	(OC-208)
11796	Sulawesi Tengah	Togong Tatandak	(OC-208)
11797	Sulawesi Tengah	Togong Utoyon	(OC-208)
11798	Sulawesi Tengah	Togongbabasal	(OC-208)
11799	Sulawesi Tengah	Togongbatu	(OC-208)
11800	Sulawesi Tengah	Togongboyoko	(OC-208)
11801	Sulawesi Tengah	Togongdoikendek Selatan	(OC-208)
11802	Sulawesi Tengah	Togongdoikendek Tengah	(OC-208)
11803	Sulawesi Tengah	Togongdoikendek Utara	(OC-208)
11804	Sulawesi Tengah	Togonglantiong	(OC-208)
11805	Sulawesi Tengah	Togongmobua	(OC-208)
11806	Sulawesi Tengah	Togongpasirputih Lua	(OC-208)
11807	Sulawesi Tengah	Togongpoisikmatanga	(OC-208)
11808	Sulawesi Tengah	Togongpotil Babasal	(OC-208)
11809	Sulawesi Tengah	Togongpotil Poisik	(OC-208)
11810	Sulawesi Tengah	Togonguno	(OC-208)
11811	Sulawesi Tengah	Togopi	(OC-213)
11812	Sulawesi Tengah	Toguan	(OC-236)
11813	Sulawesi Tengah	Tokogondi	(OC-213)
11814	Sulawesi Tengah	Tokoluan Pauno	(OC-208)
11815	Sulawesi Tengah	Tokonanaka	(OC-236)
11816	Sulawesi Tengah	Tokubet	(OC-208)
11817	Sulawesi Tengah	Tokulo	(OC-213)
11818	Sulawesi Tengah	Tolian	(OC-236)
11819	Sulawesi Tengah	Tolisetubono	(OC-208)
11820	Sulawesi Tengah	Tollobundu	(OC-208)
11821	Sulawesi Tengah	Tolobundu	(OC-208)
11822	Sulawesi Tengah	Tombolang	(OC-213)
11823	Sulawesi Tengah	Tomboti	(OC-208)
11824	Sulawesi Tengah	Tomini	(OC-236)
11825	Sulawesi Tengah	Tondo	(OC-213)
11826	Sulawesi Tengah	Tondokan	(OC-208)
11827	Sulawesi Tengah	Tondongidua	(OC-213)
11828	Sulawesi Tengah	Tondongiempat	(OC-213)
11829	Sulawesi Tengah	Tondongienam	(OC-213)
11830	Sulawesi Tengah	Tondongilima	(OC-213)
11831	Sulawesi Tengah	Tondongisatu	(OC-213)
11832	Sulawesi Tengah	Tondongitiga	(OC-213)
11833	Sulawesi Tengah	Tongaan	(OC-208)

11834	Sulawesi Tengah	Tonggobuk	(OC-208)
11835	Sulawesi Tengah	Tonggobuk	(OC-208)
11836	Sulawesi Tengah	Tongkabu	(OC-213)
11837	Sulawesi Tengah	Tongke	(OC-208)
11838	Sulawesi Tengah	Tongkubu	(OC-208)
11839	Sulawesi Tengah	Tongkulung	(OC-208)
11840	Sulawesi Tengah	Tonssidua	(OC-213)
11841	Sulawesi Tengah	Tonssisatu	(OC-213)
11842	Sulawesi Tengah	Toosan	(OC-236)
11843	Sulawesi Tengah	Topu	(OC-213)
11844	Sulawesi Tengah	Topu Besar	(OC-213)
11845	Sulawesi Tengah	Topu Kecil	(OC-213)
11846	Sulawesi Tengah	Toroh	(OC-213)
11847	Sulawesi Tengah	Torohdituno	(OC-213)
11848	Sulawesi Tengah	Torohpote	(OC-213)
11849	Sulawesi Tengah	Toropot	(OC-208)
11850	Sulawesi Tengah	Toropot Pauno	(OC-208)
11851	Sulawesi Tengah	Totogong	(OC-208)
11852	Sulawesi Tengah	Totogongo Babasal	(OC-208)
11853	Sulawesi Tengah	Totogongo Pauno	(OC-208)
11854	Sulawesi Tengah	Totuku Babasal	(OC-208)
11855	Sulawesi Tengah	Totuku Pauno	(OC-208)
11856	Sulawesi Tengah	Toulan Besar	(OC-208)
11857	Sulawesi Tengah	Toulan Kecil	(OC-208)
11858	Sulawesi Tengah	Towo	(OC-213)
11859	Sulawesi Tengah	Towo Barat	(OC-213)
11860	Sulawesi Tengah	Towo Timur	(OC-213)
11861	Sulawesi Tengah	Tubbor	(OC-213)
11862	Sulawesi Tengah	Tubbu	(OC-213)
11863	Sulawesi Tengah	Tuber	(OC-213)
11864	Sulawesi Tengah	Tudak	(OC-208)
11865	Sulawesi Tengah	Tudak Bulusan	(OC-208)
11866	Sulawesi Tengah	Tudak Matimbulan	(OC-208)
11867	Sulawesi Tengah	Tuguan	OC-236
11868	Sulawesi Tengah	Tullu	(OC-213)
11869	Sulawesi Tengah	Tumaisahali Dakadaka	(OC-236)
11870	Sulawesi Tengah	Tumaisahali Iseise	(OC-236)
11871	Sulawesi Tengah	Tumasahida, Togong	(OC-236)
11872	Sulawesi Tengah	Tumbak Babasal	(OC-208)
11873	Sulawesi Tengah	Tumbak Pauno	(OC-208)
11874	Sulawesi Tengah	Tumpangan	(OC-236)
11875	Sulawesi Tengah	Tunguan	(OC-236)
11876	Sulawesi Tengah	Tupai (Tojo Una-Una)	(OC-213)
11877	Sulawesi Tengah	Tupaidua	(OC-213)
11878	Sulawesi Tengah	Tupaisatu	(OC-213)
11879	Sulawesi Tengah	Tutuko	(OC-236)
11880	Sulawesi Tengah	Tuula	(OC-208)
11881	Sulawesi Tengah	Uadele	(OC-213)
11882	Sulawesi Tengah	Uaenggo	(OC-213)
11883	Sulawesi Tengah	Uajengi	(OC-213)
11884	Sulawesi Tengah	Uepiri	(OC-236)
11885	Sulawesi Tengah	Ulubasai	(OC-236)
11886	Sulawesi Tengah	Ulundoke	(OC-236)
11887	Sulawesi Tengah	Umbele	(OC-236)
11888	Sulawesi Tengah	Unauna	OC-213
11889	Sulawesi Tengah	Undu	(OC-213)
11890	Sulawesi Tengah	Ungka	(OC-213)
11891	Sulawesi Tengah	Urumdolom	(OC-213)
11892	Sulawesi Tengah	Uwebulung	(OC-236)
11893	Sulawesi Tengah	Vatumesara	(OC-236)
11894	Sulawesi Tengah	Vatusayanggi	(OC-236)

11895	Sulawesi Tengah	Vayau	(OC-213)
11896	Sulawesi Tengah	Vea	(OC-213)
11897	Sulawesi Tengah	Wakita	(OC-236)
11898	Sulawesi Tengah	Waleabahi	OC-213
11899	Sulawesi Tengah	Waleakodi	OC-213
11900	Sulawesi Tengah	Wamoha	(OC-213)
11901	Sulawesi Tenggara	Akamate	(OC-219)
11902	Sulawesi Tenggara	Amasita	(OC-219)
11903	Sulawesi Tenggara	Anano	OC-219
11904	Sulawesi Tenggara	Anano Arumba Assa	(OC-219)
11905	Sulawesi Tenggara	Anano Arumba Dua	(OC-219)
11906	Sulawesi Tenggara	Anano Arumba Paa	(OC-219)
11907	Sulawesi Tenggara	Anano Arumba Tolu	(OC-219)
11908	Sulawesi Tenggara	Bakaulestari	(OC-236)
11909	Sulawesi Tenggara	Bakealu	(OC-236)
11910	Sulawesi Tenggara	Bakuku	(OC-236)
11911	Sulawesi Tenggara	Baliara	(OC-236)
11912	Sulawesi Tenggara	Balu	(OC-236)
11913	Sulawesi Tenggara	Bangko Darat	(OC-236)
11914	Sulawesi Tenggara	Bangko Laut	(OC-236)
11915	Sulawesi Tenggara	Bangkomalampe	(OC-236)
11916	Sulawesi Tenggara	Barigau Barat	(OC-236)
11917	Sulawesi Tenggara	Barigau Selatan	(OC-236)
11918	Sulawesi Tenggara	Barigau Tengah	(OC-236)
11919	Sulawesi Tenggara	Barigau Timur	(OC-236)
11920	Sulawesi Tenggara	Barigau Utara	(OC-236)
11921	Sulawesi Tenggara	Basah	(OC-236)
11922	Sulawesi Tenggara	Batabataha	(OC-219)
11923	Sulawesi Tenggara	Batuata	OC-236
11924	Sulawesi Tenggara	Batubanawa	(OC-236)
11925	Sulawesi Tenggara	Batudua (Konawe Utara)	(OC-236)
11926	Sulawesi Tenggara	Batugumbar	(OC-236)
11927	Sulawesi Tenggara	Batukapal (Bau-Bau)	(OC-236)
11928	Sulawesi Tenggara	Batulonde	(OC-236)
11929	Sulawesi Tenggara	Batulonde Kecil	(OC-236)
11930	Sulawesi Tenggara	Batumandawu Dua	(OC-236)
11931	Sulawesi Tenggara	Batumandawu Satu	(OC-236)
11932	Sulawesi Tenggara	Batumandera Barat	(OC-236)
11933	Sulawesi Tenggara	Batumandera Timur	(OC-236)
11934	Sulawesi Tenggara	Batumandi (Bombana)	(OC-236)
11935	Sulawesi Tenggara	Batumandi (Kolaka)	(OC-236)
11936	Sulawesi Tenggara	Batumapara Madakka	(OC-236)
11937	Sulawesi Tenggara	Batumapara Matellu	(OC-236)
11938	Sulawesi Tenggara	Batumapara Matengnga	(OC-236)
11939	Sulawesi Tenggara	Batumapara Toroh	(OC-236)
11940	Sulawesi Tenggara	Batumatotoroh	(OC-236)
11941	Sulawesi Tenggara	Batusaangu	(OC-236)
11942	Sulawesi Tenggara	Batusori	(OC-236)
11943	Sulawesi Tenggara	Batutira	(OC-236)
11944	Sulawesi Tenggara	Bawulu	(OC-236)
11945	Sulawesi Tenggara	Belanbelan Besar	(OC-236)
11946	Sulawesi Tenggara	Belanbelan Kecil	(OC-236)
11947	Sulawesi Tenggara	Belle Barat	(OC-236)
11948	Sulawesi Tenggara	Belle Timur	(OC-236)
11949	Sulawesi Tenggara	Bembe (Bombana)	(OC-236)
11950	Sulawesi Tenggara	Bembulo Besar	(OC-236)
11951	Sulawesi Tenggara	Bembulo Kecil	(OC-236)
11952	Sulawesi Tenggara	Bembulo Selatan	(OC-236)
11953	Sulawesi Tenggara	Bembulo Utara	(OC-236)
11954	Sulawesi Tenggara	Bero	(OC-236)
11955	Sulawesi Tenggara	Binongko	OC-219

11956	Sulawesi Tenggara	Bokori	(OC-236)
11957	Sulawesi Tenggara	Bonemewanta	(OC-236)
11958	Sulawesi Tenggara	Bontubontu Barat	(OC-236)
11959	Sulawesi Tenggara	Bontubontu Timur	(OC-236)
11960	Sulawesi Tenggara	Botiwaunda	(OC-236)
11961	Sulawesi Tenggara	Buaya (Kolaka)	(OC-236)
11962	Sulawesi Tenggara	Bubulan	(OC-236)
11963	Sulawesi Tenggara	Bungaitundu Dua	(OC-236)
11964	Sulawesi Tenggara	Bungaitundu Satu	(OC-236)
11965	Sulawesi Tenggara	Bungi Napa	(OC-236)
11966	Sulawesi Tenggara	Bungi Salata	(OC-236)
11967	Sulawesi Tenggara	Bungintaburi	(OC-236)
11968	Sulawesi Tenggara	Bungkutoko	(OC-236)
11969	Sulawesi Tenggara	Buntuowaudu	(OC-236)
11970	Sulawesi Tenggara	Burung (Konawe Selatan)	(OC-236)
11971	Sulawesi Tenggara	Burung (Konawe Utara)	(OC-236)
11972	Sulawesi Tenggara	Buton (Sultra)	OC-236
11973	Sulawesi Tenggara	Canggoreng	(OC-236)
11974	Sulawesi Tenggara	Cempedak Atas	(OC-236)
11975	Sulawesi Tenggara	Cempedak Bawah	(OC-236)
11976	Sulawesi Tenggara	Dahudahu	(OC-236)
11977	Sulawesi Tenggara	Damalawa Besar	(OC-236)
11978	Sulawesi Tenggara	Damalawa Kecil	(OC-236)
11979	Sulawesi Tenggara	Dangedangea	(OC-236)
11980	Sulawesi Tenggara	Darawa	(OC-219)
11981	Sulawesi Tenggara	Djongkere	(OC-236)
11982	Sulawesi Tenggara	Djongkere Besar	(OC-236)
11983	Sulawesi Tenggara	Djongkere Kecil	(OC-236)
11984	Sulawesi Tenggara	Dudu Besar	(OC-236)
11985	Sulawesi Tenggara	Dudu Kecil	(OC-236)
11986	Sulawesi Tenggara	Furukapala	(OC-219)
11987	Sulawesi Tenggara	Gala	(OC-236)
11988	Sulawesi Tenggara	Gala Kecil	(OC-236)
11989	Sulawesi Tenggara	Galusa	(OC-236)
11990	Sulawesi Tenggara	Ghilei	(OC-236)
11991	Sulawesi Tenggara	Ghodo Dalam	(OC-236)
11992	Sulawesi Tenggara	Ghodo Luar	(OC-236)
11993	Sulawesi Tenggara	Ghodo Selatan	(OC-236)
11994	Sulawesi Tenggara	Ghodo Tengah	(OC-236)
11995	Sulawesi Tenggara	Ghodo Utara	(OC-236)
11996	Sulawesi Tenggara	Ghoghombio Selatan	(OC-236)
11997	Sulawesi Tenggara	Ghoghombio Utara	(OC-236)
11998	Sulawesi Tenggara	Ghole	(OC-236)
11999	Sulawesi Tenggara	Ghomenokuku	(OC-236)
12000	Sulawesi Tenggara	Giligili (Wakatobi)	(OC-219)
12001	Sulawesi Tenggara	Gililoho	(OC-219)
12002	Sulawesi Tenggara	Golagola	(OC-219)
12003	Sulawesi Tenggara	Gumbar	(OC-236)
12004	Sulawesi Tenggara	Hantu (Bombana)	(OC-236)
12005	Sulawesi Tenggara	Hari	(OC-236)
12006	Sulawesi Tenggara	Hari Kecil	(OC-236)
12007	Sulawesi Tenggara	Hetarusaa	(OC-219)
12008	Sulawesi Tenggara	Hoga	(OC-219)
12009	Sulawesi Tenggara	Hotoue	(OC-219)
12010	Sulawesi Tenggara	Ijo	(OC-236)
12011	Sulawesi Tenggara	Indo	(OC-236)
12012	Sulawesi Tenggara	Indolu	(OC-219)
12013	Sulawesi Tenggara	Jatu Montoru	(OC-236)

12014	Sulawesi Tenggara	Jompi	(OC-236)
12015	Sulawesi Tenggara	Jompi Selatan	(OC-236)
12016	Sulawesi Tenggara	Jompi Tengah	(OC-236)
12017	Sulawesi Tenggara	Jompi Utara	(OC-236)
12018	Sulawesi Tenggara	Kabaena	OC-236
12019	Sulawesi Tenggara	Kabarigau	(OC-236)
12020	Sulawesi Tenggara	Kabenta	(OC-236)
12021	Sulawesi Tenggara	Kadatua	OC-236
12022	Sulawesi Tenggara	Kafaoleale	(OC-236)
12023	Sulawesi Tenggara	Kaledupa	OC-219
12024	Sulawesi Tenggara	Kalekalei Luar	(OC-236)
12025	Sulawesi Tenggara	Kalekalei Tengah	(OC-236)
12026	Sulawesi Tenggara	Kalipopo	(OC-219)
12027	Sulawesi Tenggara	Kaliwu Liwuto	(OC-236)
12028	Sulawesi Tenggara	Kangka	(OC-219)
12029	Sulawesi Tenggara	Kaofe Kansopa	(OC-236)
12030	Sulawesi Tenggara	Kaofe Matagholeo	(OC-236)
12031	Sulawesi Tenggara	Kapal (Konawe Selatan)	(OC-236)
12032	Sulawesi Tenggara	Kapal Tengah	(OC-236)
12033	Sulawesi Tenggara	Kapal Timur	(OC-236)
12034	Sulawesi Tenggara	Kapal Utara	(OC-236)
12035	Sulawesi Tenggara	Kapola	(OC-236)
12036	Sulawesi Tenggara	Kapota	(OC-219)
12037	Sulawesi Tenggara	Karama (Konawe Utara)	(OC-236)
12038	Sulawesi Tenggara	Kasasi Besar	(OC-236)
12039	Sulawesi Tenggara	Kasasi Kecil	(OC-236)
12040	Sulawesi Tenggara	Katela (Muna)	(OC-236)
12041	Sulawesi Tenggara	Kaukomba	(OC-219)
12042	Sulawesi Tenggara	Kawikawia	(OC-236)
12043	Sulawesi Tenggara	Kawikawia Bara	(OC-236)
12044	Sulawesi Tenggara	Kawikawia Timbu	(OC-236)
12045	Sulawesi Tenggara	Kawoiwoi	(OC-219)
12046	Sulawesi Tenggara	Kayuangin	(OC-236)
12047	Sulawesi Tenggara	Kayuangin Tengah	(OC-236)
12048	Sulawesi Tenggara	Kayuangin Utara	(OC-236)
12049	Sulawesi Tenggara	Kayudakka	(OC-236)
12050	Sulawesi Tenggara	Kenteolo	(OC-219)
12051	Sulawesi Tenggara	Kerakera	(OC-219)
12052	Sulawesi Tenggara	Kerakera Hoga	(OC-219)
12053	Sulawesi Tenggara	Kobolehano	(OC-236)
12054	Sulawesi Tenggara	Kodadarano Barat	(OC-236)
12055	Sulawesi Tenggara	Kodadarano Tengah	(OC-236)
12056	Sulawesi Tenggara	Kodadarano Timur	(OC-236)
12057	Sulawesi Tenggara	Kogholifano	(OC-236)
12058	Sulawesi Tenggara	Kokoe	(OC-236)
12059	Sulawesi Tenggara	Kokomo	(OC-219)
12060	Sulawesi Tenggara	Kololampu	(OC-219)
12061	Sulawesi Tenggara	Kolowa Barat	(OC-236)
12062	Sulawesi Tenggara	Kolowa Timur	(OC-236)
12063	Sulawesi Tenggara	Komearate	(OC-236)
12064	Sulawesi Tenggara	Kontumodea	(OC-236)

12065	Sulawesi Tenggara	Kontumondawu	(OC-236)
12066	Sulawesi Tenggara	Koofano	(OC-236)
12067	Sulawesi Tenggara	Koropunda*	(OC-219)
12068	Sulawesi Tenggara	Kota	(OC-219)
12069	Sulawesi Tenggara	Kukusan (Kolaka)	(OC-236)
12070	Sulawesi Tenggara	La Banua	(OC-236)
12071	Sulawesi Tenggara	La Daru	(OC-236)
12072	Sulawesi Tenggara	La Kuteeno	(OC-236)
12073	Sulawesi Tenggara	Labangkele	(OC-236)
12074	Sulawesi Tenggara	Labengki Besar	(OC-236)
12075	Sulawesi Tenggara	Labengki Kecil	(OC-236)
12076	Sulawesi Tenggara	Labokeo	(OC-236)
12077	Sulawesi Tenggara	Labokeo Kecil	(OC-236)
12078	Sulawesi Tenggara	Labolusu*	(OC-219)
12079	Sulawesi Tenggara	Labuanbelanda	(OC-236)
12080	Sulawesi Tenggara	Labuani	(OC-236)
12081	Sulawesi Tenggara	Laburoko	(OC-236)
12082	Sulawesi Tenggara	Ladafi*	(OC-219)
12083	Sulawesi Tenggara	Lagili Besar	(OC-236)
12084	Sulawesi Tenggara	Lagili Kecil	(OC-236)
12085	Sulawesi Tenggara	Laiworu Selatan	(OC-236)
12086	Sulawesi Tenggara	Laiworu Tengah	(OC-236)
12087	Sulawesi Tenggara	Laiworu Utara	(OC-236)
12088	Sulawesi Tenggara	Lakantore	(OC-219)
12089	Sulawesi Tenggara	Lakantore Kiikii	(OC-219)
12090	Sulawesi Tenggara	Lakempa*	(OC-219)
12091	Sulawesi Tenggara	Laku	(OC-219)
12092	Sulawesi Tenggara	Lakurua	(OC-219)
12093	Sulawesi Tenggara	Lalowatu	(OC-236)
12094	Sulawesi Tenggara	Lamadi*	(OC-219)
12095	Sulawesi Tenggara	Lamalu	(OC-219)
12096	Sulawesi Tenggara	Lamanukia Selatan	(OC-236)
12097	Sulawesi Tenggara	Lamanukia Tengah	(OC-236)
12098	Sulawesi Tenggara	Lamanukia Utara	(OC-236)
12099	Sulawesi Tenggara	Lamba*	(OC-219)
12100	Sulawesi Tenggara	Lambase	(OC-236)
12101	Sulawesi Tenggara	Lambasina Besar	OC-236
12102	Sulawesi Tenggara	Lambasina Kecil	(OC-236)
12103	Sulawesi Tenggara	Lambubangkai	(OC-236)
12104	Sulawesi Tenggara	Lambunobanggai	(OC-236)
12105	Sulawesi Tenggara	Lambunopali	(OC-236)
12106	Sulawesi Tenggara	Lameboi	(OC-219)
12107	Sulawesi Tenggara	Lamisa*	(OC-219)
12108	Sulawesi Tenggara	Langkelangkea	(OC-219)
12109	Sulawesi Tenggara	Laokusi	(OC-236)
12110	Sulawesi Tenggara	Laowakainseghonu	(OC-236)
12111	Sulawesi Tenggara	Lapandulangi	(OC-236)
12112	Sulawesi Tenggara	Lara	(OC-236)
12113	Sulawesi Tenggara	Laronutee	(OC-219)
12114	Sulawesi Tenggara	Lasaido Besar	(OC-236)
12115	Sulawesi Tenggara	Lasaido Kecil	(OC-236)

12116	Sulawesi Tenggara	Lasalahi*	(OC-219)
12117	Sulawesi Tenggara	Lataru*	(OC-219)
12118	Sulawesi Tenggara	Latimbe*	(OC-219)
12119	Sulawesi Tenggara	Latoa	(OC-236)
12120	Sulawesi Tenggara	Laundu*	(OC-219)
12121	Sulawesi Tenggara	Lawulandi Besar	(OC-236)
12122	Sulawesi Tenggara	Lawulandi Kecil	(OC-236)
12123	Sulawesi Tenggara	Leluha	(OC-219)
12124	Sulawesi Tenggara	Lemo (Kolaka)	(OC-236)
12125	Sulawesi Tenggara	Lemo (Konawe Selatan)	(OC-236)
12126	Sulawesi Tenggara	Lemo (Muna - Lohio)	(OC-236)
12127	Sulawesi Tenggara	Lemo (Muna - Tongkuno)	(OC-236)
12128	Sulawesi Tenggara	Lemolemo (Buton Utara)	(OC-236)
12129	Sulawesi Tenggara	Lentea	(OC-219)
12130	Sulawesi Tenggara	Lentea Tomia	(OC-219)
12131	Sulawesi Tenggara	Liambawo Besar	(OC-236)
12132	Sulawesi Tenggara	Liambawo Kecil	(OC-236)
12133	Sulawesi Tenggara	Liambawo Sedang	(OC-236)
12134	Sulawesi Tenggara	Liambuta	(OC-219)
12135	Sulawesi Tenggara	Lima (Kolaka)	(OC-236)
12136	Sulawesi Tenggara	Lima Ise	(OC-236)
12137	Sulawesi Tenggara	Limamadawa Selatan	(OC-236)
12138	Sulawesi Tenggara	Limamadawa Tengah	(OC-236)
12139	Sulawesi Tenggara	Limamadawa Utara	(OC-236)
12140	Sulawesi Tenggara	Limboa	(OC-236)
12141	Sulawesi Tenggara	Lindaka	(OC-236)
12142	Sulawesi Tenggara	Liwotobari	(OC-236)
12143	Sulawesi Tenggara	Liwuto	(OC-236)
12144	Sulawesi Tenggara	Liwutoampodo	(OC-236)
12145	Sulawesi Tenggara	Liwutoarate	(OC-236)
12146	Sulawesi Tenggara	Liwutobari	(OC-236)
12147	Sulawesi Tenggara	Liwutongkidi	(OC-236)
12148	Sulawesi Tenggara	Liwuwandala Besar	(OC-236)
12149	Sulawesi Tenggara	Liwuwandala Kecil	(OC-236)
12150	Sulawesi Tenggara	Liwuwandala Sedang	(OC-236)
12151	Sulawesi Tenggara	Loho Kiikii	(OC-219)
12152	Sulawesi Tenggara	Loho Tooge	(OC-219)
12153	Sulawesi Tenggara	Lohomalalan Barat	(OC-236)
12154	Sulawesi Tenggara	Lohomalalan Selatan	(OC-236)
12155	Sulawesi Tenggara	Lohomalalan Timur	(OC-236)
12156	Sulawesi Tenggara	Lohomalalan Utara	(OC-236)
12157	Sulawesi Tenggara	Lontolonto	(OC-219)
12158	Sulawesi Tenggara	Lumuna Besar	(OC-236)
12159	Sulawesi Tenggara	Maghulo	(OC-236)
12160	Sulawesi Tenggara	Makalibuara	(OC-236)
12161	Sulawesi Tenggara	Makassar	(OC-236)
12162	Sulawesi Tenggara	Malangke	(OC-236)
12163	Sulawesi Tenggara	Maloang	(OC-236)
12164	Sulawesi Tenggara	Maloang Kecil	(OC-236)
12165	Sulawesi Tenggara	Mandike	(OC-236)
12166	Sulawesi Tenggara	Mangata	(OC-236)

12167	Sulawesi Tenggara	Mangulu	(OC-236)
12168	Sulawesi Tenggara	Maniang	(OC-236)
12169	Sulawesi Tenggara	Manui	OC-236
12170	Sulawesi Tenggara	Maobu	(OC-236)
12171	Sulawesi Tenggara	Mapara	(OC-236)
12172	Sulawesi Tenggara	Mapara Tengnga	(OC-236)
12173	Sulawesi Tenggara	Maparadidikki	(OC-236)
12174	Sulawesi Tenggara	Masaloka	(OC-236)
12175	Sulawesi Tenggara	Masalokaan	(OC-236)
12176	Sulawesi Tenggara	Masudu	(OC-236)
12177	Sulawesi Tenggara	Mataghontoghe Barat	(OC-236)
12178	Sulawesi Tenggara	Mataghontoghe Selatan	(OC-236)
12179	Sulawesi Tenggara	Mataghontoghe Timur	(OC-236)
12180	Sulawesi Tenggara	Mataghontoghe Utara	(OC-236)
12181	Sulawesi Tenggara	Matahora	(OC-219)
12182	Sulawesi Tenggara	Matandabulawa	(OC-236)
12183	Sulawesi Tenggara	Matanolatu Selatan	(OC-236)
12184	Sulawesi Tenggara	Matanolatu Utara	(OC-236)
12185	Sulawesi Tenggara	Mataradu	(OC-236)
12186	Sulawesi Tenggara	Matea	(OC-236)
12187	Sulawesi Tenggara	Matitingnga	(OC-236)
12188	Sulawesi Tenggara	Mauang Basah	(OC-236)
12189	Sulawesi Tenggara	Mauang Dikki	(OC-236)
12190	Sulawesi Tenggara	Mbangkele Selatan	(OC-236)
12191	Sulawesi Tenggara	Mbangkele Utara	(OC-236)
12192	Sulawesi Tenggara	Mbarambara	(OC-219)
12193	Sulawesi Tenggara	Mehaonuno (Buton - Mawasangka Tengah)	(OC-236)
12194	Sulawesi Tenggara	Mehaonuno (Buton - Mawasangka Timur)	(OC-236)
12195	Sulawesi Tenggara	Meong (Konawe Utara)	(OC-236)
12196	Sulawesi Tenggara	Moheru Biccue	(OC-236)
12197	Sulawesi Tenggara	Moheru Loppoe	(OC-236)
12198	Sulawesi Tenggara	Mongkeluno Selatan	(OC-236)
12199	Sulawesi Tenggara	Mongkeluno Utara	(OC-236)
12200	Sulawesi Tenggara	Mongkelunobatukolaso	(OC-236)
12201	Sulawesi Tenggara	Moramo.	(OC-236)
12202	Sulawesi Tenggara	Moromaho	OC-219
12203	Sulawesi Tenggara	Motaha	(OC-236)
12204	Sulawesi Tenggara	Moteterano Barat	(OC-236)
12205	Sulawesi Tenggara	Moteterano Selatan	(OC-236)
12206	Sulawesi Tenggara	Moteterano Tengah	(OC-236)
12207	Sulawesi Tenggara	Moteterano Timur	(OC-236)
12208	Sulawesi Tenggara	Moteterano Utara	(OC-236)
12209	Sulawesi Tenggara	Motongkano	(OC-236)
12210	Sulawesi Tenggara	Motonto Bahili	(OC-219)
12211	Sulawesi Tenggara	Motonto Tooge	(OC-219)
12212	Sulawesi Tenggara	Muna	OC-236
12213	Sulawesi Tenggara	Munante	(OC-236)
12214	Sulawesi Tenggara	Munante Kecil	(OC-236)
12215	Sulawesi Tenggara	Nambo Kidi	(OC-236)
12216	Sulawesi Tenggara	Nambonambo	(OC-236)
12217	Sulawesi Tenggara	Nanasi Selatan	(OC-236)

12218	Sulawesi Tenggara	Nanasi Utara	(OC-236)
12219	Sulawesi Tenggara	Napabale	(OC-236)
12220	Sulawesi Tenggara	Napabale Selatan	(OC-236)
12221	Sulawesi Tenggara	Napabale Tengah	(OC-236)
12222	Sulawesi Tenggara	Napabale Utara	(OC-236)
12223	Sulawesi Tenggara	Ndaa	(OC-236)
12224	Sulawesi Tenggara	Ngaro Bahiti	(OC-219)
12225	Sulawesi Tenggara	Niga	(OC-219)
12226	Sulawesi Tenggara	Niuniule	(OC-236)
12227	Sulawesi Tenggara	Nuabalaa Kiikii	(OC-219)
12228	Sulawesi Tenggara	Nuabalaa Tooge	(OC-219)
12229	Sulawesi Tenggara	Nuaindah	(OC-219)
12230	Sulawesi Tenggara	Nuamanggasa	(OC-219)
12231	Sulawesi Tenggara	Nuapatuno	(OC-219)
12232	Sulawesi Tenggara	Nuaponda	(OC-219)
12233	Sulawesi Tenggara	Nuataparoo	(OC-219)
12234	Sulawesi Tenggara	Nuawangkudu	(OC-219)
12235	Sulawesi Tenggara	Ocintonga	(OC-236)
12236	Sulawesi Tenggara	Oempu	(OC-236)
12237	Sulawesi Tenggara	Ompu	(OC-219)
12238	Sulawesi Tenggara	Onemeha	(OC-219)
12239	Sulawesi Tenggara	Oroho	(OC-219)
12240	Sulawesi Tenggara	Orudu*	(OC-219)
12241	Sulawesi Tenggara	Padamarang	OC-236
12242	Sulawesi Tenggara	Padeabesar	OC-236
12243	Sulawesi Tenggara	Pahara Tongatonga	(OC-219)
12244	Sulawesi Tenggara	Palioboru	(OC-236)
12245	Sulawesi Tenggara	Palioboru Kecil	(OC-236)
12246	Sulawesi Tenggara	Pande Bangka	(OC-219)
12247	Sulawesi Tenggara	Parindang	(OC-236)
12248	Sulawesi Tenggara	Parindang Maluaang	(OC-236)
12249	Sulawesi Tenggara	Parindang Masapa	(OC-236)
12250	Sulawesi Tenggara	Parindang Matetepi	(OC-236)
12251	Sulawesi Tenggara	Parindang Matotoroh	(OC-236)
12252	Sulawesi Tenggara	Pasikuta	(OC-236)
12253	Sulawesi Tenggara	Pasimadiki	(OC-236)
12254	Sulawesi Tenggara	Pasipadanga	(OC-236)
12255	Sulawesi Tenggara	Pasipibangkawang	(OC-236)
12256	Sulawesi Tenggara	Peropaea	(OC-236)
12257	Sulawesi Tenggara	Pisang (Kolaka)	(OC-236)
12258	Sulawesi Tenggara	Pondiana	(OC-236)
12259	Sulawesi Tenggara	Pondiana Utara	(OC-236)
12260	Sulawesi Tenggara	Pugekabali Bahili	(OC-219)
12261	Sulawesi Tenggara	Pugekabali Tooge	(OC-219)
12262	Sulawesi Tenggara	Pusua Nubeka	(OC-219)
12263	Sulawesi Tenggara	Pusua Nubeka	(OC-219)
12264	Sulawesi Tenggara	Pusua Nulimalima	(OC-219)
12265	Sulawesi Tenggara	Rangku	(OC-236)
12266	Sulawesi Tenggara	Ransaweta	(OC-236)
12267	Sulawesi Tenggara	Rengku Dalam	(OC-236)
12268	Sulawesi Tenggara	Rengku Kecil	(OC-236)

12269	Sulawesi Tenggara	Rengku Luar	(OC-236)
12270	Sulawesi Tenggara	Roa	(OC-219)
12271	Sulawesi Tenggara	Rokaru	(OC-236)
12272	Sulawesi Tenggara	Rorou	(OC-219)
12273	Sulawesi Tenggara	Ruarua	(OC-236)
12274	Sulawesi Tenggara	Rukaru Besar	(OC-236)
12275	Sulawesi Tenggara	Rukaru Kecil	(OC-236)
12276	Sulawesi Tenggara	Runduma	OC-219
12277	Sulawesi Tenggara	Sagori	(OC-236)
12278	Sulawesi Tenggara	Sahabi	(OC-219)
12279	Sulawesi Tenggara	Sampakera	(OC-236)
12280	Sulawesi Tenggara	Sampalu	(OC-219)
12281	Sulawesi Tenggara	Sampalu Besar	(OC-236)
12282	Sulawesi Tenggara	Sampalu Kecil	(OC-236)
12283	Sulawesi Tenggara	Sampalu Selatan	(OC-236)
12284	Sulawesi Tenggara	Sampalu Utara	(OC-236)
12285	Sulawesi Tenggara	Sampua Bahili Assa	(OC-219)
12286	Sulawesi Tenggara	Sampua Bahili Dua	(OC-219)
12287	Sulawesi Tenggara	Sampua Bahili Tolu	(OC-219)
12288	Sulawesi Tenggara	Sampua Taurengka	(OC-219)
12289	Sulawesi Tenggara	Sampua Tooge	(OC-219)
12290	Sulawesi Tenggara	Sampua Tooge Assa	(OC-219)
12291	Sulawesi Tenggara	Sampua Tooge Dua	(OC-219)
12292	Sulawesi Tenggara	Sampua Tooge Ganna	(OC-219)
12293	Sulawesi Tenggara	Sampua Tooge Tolu	(OC-219)
12294	Sulawesi Tenggara	Sanggaleang	(OC-236)
12295	Sulawesi Tenggara	Sangia Buri	(OC-236)
12296	Sulawesi Tenggara	Sangialanologhia	(OC-236)
12297	Sulawesi Tenggara	Santigi (Muna)	(OC-236)
12298	Sulawesi Tenggara	Sapati	(OC-219)
12299	Sulawesi Tenggara	Sapiri Biccue	(OC-236)
12300	Sulawesi Tenggara	Sapiri Loppoe	(OC-236)
12301	Sulawesi Tenggara	Saponda Darat	(OC-236)
12302	Sulawesi Tenggara	Saponda Laut	(OC-236)
12303	Sulawesi Tenggara	Sawa	(OC-219)
12304	Sulawesi Tenggara	Seloselo	(OC-219)
12305	Sulawesi Tenggara	Sikampali	(OC-236)
12306	Sulawesi Tenggara	Simpora	(OC-219)
12307	Sulawesi Tenggara	Simuang	(OC-236)
12308	Sulawesi Tenggara	Sisik (Konawe Utara)	(OC-236)
12309	Sulawesi Tenggara	Siumpu	OC-236
12310	Sulawesi Tenggara	Soppe	(OC-236)
12311	Sulawesi Tenggara	Sumanga (Wakatobi)	(OC-219)
12312	Sulawesi Tenggara	Sumbesumbenga Bahili	(OC-219)
12313	Sulawesi Tenggara	Sumbesumbenga Tooge	(OC-219)
12314	Sulawesi Tenggara	Taboang	(OC-236)
12315	Sulawesi Tenggara	Tadu Landolo	(OC-219)
12316	Sulawesi Tenggara	Tadulanahu	(OC-219)
12317	Sulawesi Tenggara	Tadupuka	(OC-219)
12318	Sulawesi Tenggara	Taintaia	(OC-219)
12319	Sulawesi Tenggara	Talaga Balano	(OC-236)

12320	Sulawesi Tenggara	Talaga Kidino	(OC-236)
12321	Sulawesi Tenggara	Talinga	(OC-236)
12322	Sulawesi Tenggara	Tambako	(OC-236)
12323	Sulawesi Tenggara	Tambiundalo	(OC-236)
12324	Sulawesi Tenggara	Tampunomeleura	(OC-236)
12325	Sulawesi Tenggara	Tangguro	(OC-236)
12326	Sulawesi Tenggara	Taparoo Liya	(OC-219)
12327	Sulawesi Tenggara	Tasipi	(OC-236)
12328	Sulawesi Tenggara	Tawatawaro	(OC-236)
12329	Sulawesi Tenggara	Teluktongkuno Barat	(OC-236)
12330	Sulawesi Tenggara	Teluktongkuno Selatan	(OC-236)
12331	Sulawesi Tenggara	Teluktongkuno Tengah	(OC-236)
12332	Sulawesi Tenggara	Teluktongkuno Timur	(OC-236)
12333	Sulawesi Tenggara	Teluktongkuno Utara	(OC-236)
12334	Sulawesi Tenggara	Teluktongkuno Utara Dalam	(OC-236)
12335	Sulawesi Tenggara	Teveu	(OC-219)
12336	Sulawesi Tenggara	Tiga (Muna)	(OC-236)
12337	Sulawesi Tenggara	Tinondo	(OC-236)
12338	Sulawesi Tenggara	Titiras	(OC-236)
12339	Sulawesi Tenggara	Tobea Besar	(OC-236)
12340	Sulawesi Tenggara	Tobea Kecil	(OC-236)
12341	Sulawesi Tenggara	Togo*	(OC-219)
12342	Sulawesi Tenggara	Tolandono	(OC-219)
12343	Sulawesi Tenggara	Tomea	OC-219
12344	Sulawesi Tenggara	Tonualadamba	(OC-219)
12345	Sulawesi Tenggara	Tonuapovelea	(OC-219)
12346	Sulawesi Tenggara	Tonuatolo	(OC-219)
12347	Sulawesi Tenggara	Towaha	(OC-219)
12348	Sulawesi Tenggara	Tukohkulai	(OC-236)
12349	Sulawesi Tenggara	Tukohkumbar	(OC-236)
12350	Sulawesi Tenggara	Tukohmadialang	(OC-236)
12351	Sulawesi Tenggara	Tukohmasigi	(OC-236)
12352	Sulawesi Tenggara	Tukohmataha	(OC-236)
12353	Sulawesi Tenggara	Tukohpadinding Basah	(OC-236)
12354	Sulawesi Tenggara	Tukohpadinding Karama	(OC-236)
12355	Sulawesi Tenggara	Tukohpadinding Kima	(OC-236)
12356	Sulawesi Tenggara	Tukohpadinding Kuitta	(OC-236)
12357	Sulawesi Tenggara	Tukohpadinding Kulelo	(OC-236)
12358	Sulawesi Tenggara	Tukohpote	(OC-236)
12359	Sulawesi Tenggara	Tukohtetera	(OC-236)
12360	Sulawesi Tenggara	Tutuko	(OC-219)
12361	Sulawesi Tenggara	Tuwutuwu	(OC-219)
12362	Sulawesi Tenggara	Ujuumbu	(OC-219)
12363	Sulawesi Tenggara	Ulusuo Biccue	(OC-236)
12364	Sulawesi Tenggara	Ulusuo Loppoe	(OC-236)
12365	Sulawesi Tenggara	Usuusu*	(OC-219)
12366	Sulawesi Tenggara	Wabanulakema	(OC-236)
12367	Sulawesi Tenggara	Wacuata	(OC-236)
12368	Sulawesi Tenggara	Wacubengki	(OC-236)
12369	Sulawesi Tenggara	Wacuea Waodeburi	(OC-236)
12370	Sulawesi Tenggara	Wacuea Witaitonga	(OC-236)

12371	Sulawesi Tenggara	Wadinangamanu	(OC-236)
12372	Sulawesi Tenggara	Wakao	(OC-236)
12373	Sulawesi Tenggara	Wakata Barat	(OC-236)
12374	Sulawesi Tenggara	Wakata Selatan	(OC-236)
12375	Sulawesi Tenggara	Wakata Tengah	(OC-236)
12376	Sulawesi Tenggara	Wakata Timur	(OC-236)
12377	Sulawesi Tenggara	Wakata Utara	(OC-236)
12378	Sulawesi Tenggara	Wakinamboro	(OC-236)
12379	Sulawesi Tenggara	Wandolola	(OC-236)
12380	Sulawesi Tenggara	Wangiwangi	OC-219
12381	Sulawesi Tenggara	Wansaringan	(OC-236)
12382	Sulawesi Tenggara	Waode Timu	(OC-219)
12383	Sulawesi Tenggara	Waode Waha	(OC-219)
12384	Sulawesi Tenggara	Wapuane Dalam	(OC-236)
12385	Sulawesi Tenggara	Wapuane Luar	(OC-236)
12386	Sulawesi Tenggara	Wasulewe	(OC-236)
12387	Sulawesi Tenggara	Watudo Dua	(OC-219)
12388	Sulawesi Tenggara	Watuduabae Matahora	(OC-219)
12389	Sulawesi Tenggara	Watugalasi	(OC-219)
12390	Sulawesi Tenggara	Watuhari	(OC-219)
12391	Sulawesi Tenggara	Watulumango	(OC-236)
12392	Sulawesi Tenggara	Watulumango Tengah	(OC-236)
12393	Sulawesi Tenggara	Watulumango Utara	(OC-236)
12394	Sulawesi Tenggara	Watumasimbasori	(OC-219)
12395	Sulawesi Tenggara	Watumerori	(OC-236)
12396	Sulawesi Tenggara	Watumoheru	(OC-236)
12397	Sulawesi Tenggara	Watumolomba	(OC-236)
12398	Sulawesi Tenggara	Watumolombu	(OC-219)
12399	Sulawesi Tenggara	Watumorappa	(OC-219)
12400	Sulawesi Tenggara	Watundoluboto	(OC-236)
12401	Sulawesi Tenggara	Watupobode	(OC-219)
12402	Sulawesi Tenggara	Watusa Asa	(OC-219)
12403	Sulawesi Tenggara	Watusahuu	(OC-219)
12404	Sulawesi Tenggara	Watusakau	(OC-219)
12405	Sulawesi Tenggara	Watutalatala	(OC-219)
12406	Sulawesi Tenggara	Watuto Tolu	(OC-219)
12407	Sulawesi Tenggara	Watutonga	(OC-219)
12408	Sulawesi Tenggara	Wause (Muna - Lohia)	(OC-236)
12409	Sulawesi Tenggara	Wause (Muna - Tongkuno)	(OC-236)
12410	Sulawesi Tenggara	Wawatu	(OC-236)
12411	Sulawesi Tenggara	Wawonga*	(OC-219)
12412	Sulawesi Tenggara	Wawosunggu	(OC-236)
12413	Sulawesi Tenggara	Wawosunggu Kecil	(OC-236)
12414	Sulawesi Tenggara	Wembe*	(OC-219)
12415	Sulawesi Tenggara	Witaitonga	(OC-236)
12416	Sulawesi Tenggara	Wowoni	OC-236
12417	Sulawesi Tenggara	Wubanolaa Kema	(OC-236)
12418	Sulawesi Tenggara	Wubanolaa Suana	(OC-236)
12419	Sulawesi Tenggara	Wurake*	(OC-219)
12420	Sulawesi Utara	Abadi	(OC-236)
12421	Sulawesi Utara	Anda	OC-210

12422	Sulawesi Utara	Anuling	(OC-236)
12423	Sulawesi Utara	Apeng Binuni	(OC-236)
12424	Sulawesi Utara	Apeng Dalai	(OC-236)
12425	Sulawesi Utara	Arengkambing	(OC-236)
12426	Sulawesi Utara	Ariaga	OC-210
12427	Sulawesi Utara	Armadores	OC-210
12428	Sulawesi Utara	Babi (Bolaang Mongondow)	(OC-236)
12429	Sulawesi Utara	Babi (Minahasa Tenggara)	(OC-236)
12430	Sulawesi Utara	Babi Kecil	(OC-236)
12431	Sulawesi Utara	Balingbaling	(OC-236)
12432	Sulawesi Utara	Balontohe	OC-210
12433	Sulawesi Utara	Bangka (Minahasa Utara)	(OC-236)
12434	Sulawesi Utara	Bangkoang	OC-236
12435	Sulawesi Utara	Batu Kapal Besar	(OC-236)
12436	Sulawesi Utara	Batu Kapal Kecil	(OC-236)
12437	Sulawesi Utara	Batubahoa	(OC-210)
12438	Sulawesi Utara	Batubalawo	(OC-236)
12439	Sulawesi Utara	Batubalontohe	(OC-236)
12440	Sulawesi Utara	Batubawaikang	(OC-210)
12441	Sulawesi Utara	Batubesar (Minahasa Utara)	(OC-236)
12442	Sulawesi Utara	Batudolohe	(OC-210)
12443	Sulawesi Utara	Batugosok	(OC-236)
12444	Sulawesi Utara	Batuguhita	(OC-236)
12445	Sulawesi Utara	Batugurinda	(OC-236)
12446	Sulawesi Utara	Batugurita	(OC-236)
12447	Sulawesi Utara	Batuhiang	(OC-210)
12448	Sulawesi Utara	Batukahemise	(OC-210)
12449	Sulawesi Utara	Batukalai	(OC-210)
12450	Sulawesi Utara	Batukamanga	(OC-236)
12451	Sulawesi Utara	Batukapal (Minahasa Utara)	(OC-236)
12452	Sulawesi Utara	Batukasaho	(OC-236)
12453	Sulawesi Utara	Batukemba	(OC-210)
12454	Sulawesi Utara	Batukolokolo	(OC-210)
12455	Sulawesi Utara	Batukuhia	(OC-236)
12456	Sulawesi Utara	Batuliang	(OC-210)
12457	Sulawesi Utara	Batuliangdisi	(OC-210)
12458	Sulawesi Utara	Batulogas	(OC-236)
12459	Sulawesi Utara	Batuluha	(OC-210)
12460	Sulawesi Utara	Batumalokong	(OC-210)
12461	Sulawesi Utara	Batumananinta	(OC-210)
12462	Sulawesi Utara	Batumapaha	(OC-236)
12463	Sulawesi Utara	Batumeja (Minahasa Utara)	(OC-236)
12464	Sulawesi Utara	Batumeo	(OC-236)
12465	Sulawesi Utara	Batunderang	(OC-210)
12466	Sulawesi Utara	Batunepo	(OC-236)
12467	Sulawesi Utara	Batunihaweng	(OC-236)
12468	Sulawesi Utara	Batunolo	(OC-210)
12469	Sulawesi Utara	Batunona	(OC-236)
12470	Sulawesi Utara	Batupaliaheng (Kep. Sangihe)	(OC-210)
12471	Sulawesi Utara	Batupaliaheng (Sitaro)	(OC-236)
12472	Sulawesi Utara	Batupandita	(OC-236)

12473	Sulawesi Utara	Batupehe	(OC-210)
12474	Sulawesi Utara	Batupuikang	(OC-236)
12475	Sulawesi Utara	Batupuki Sewenahe	(OC-236)
12476	Sulawesi Utara	Batupuki Timuhe	(OC-236)
12477	Sulawesi Utara	Batupuntieng	(OC-210)
12478	Sulawesi Utara	Batusalambeang	(OC-210)
12479	Sulawesi Utara	Batusalana (Kep Sangihe)	(OC-210)
12480	Sulawesi Utara	Batusalana (Sitaro)	(OC-236)
12481	Sulawesi Utara	Batusambo	(OC-210)
12482	Sulawesi Utara	Batusenggelohe (Kep Sangihe)	(OC-210)
12483	Sulawesi Utara	Batusenggelohe (Sitaro)	(OC-236)
12484	Sulawesi Utara	Batusinggelohi	(OC-236)
12485	Sulawesi Utara	Batusohong	(OC-236)
12486	Sulawesi Utara	Batutadinting	(OC-210)
12487	Sulawesi Utara	Batutebe	(OC-210)
12488	Sulawesi Utara	Batutentumbangho	(OC-210)
12489	Sulawesi Utara	Batutimondo	(OC-210)
12490	Sulawesi Utara	Batutonggeng Kanuku	(OC-236)
12491	Sulawesi Utara	Batutuang	(OC-236)
12492	Sulawesi Utara	Batutulang	(OC-236)
12493	Sulawesi Utara	Batuwingkong	(OC-210)
12494	Sulawesi Utara	Batuwingkung	(OC-210)
12495	Sulawesi Utara	Batuwola	(OC-236)
12496	Sulawesi Utara	Batuwola Kadodo	(OC-210)
12497	Sulawesi Utara	Batuwora Gheghuwa	(OC-210)
12498	Sulawesi Utara	Bebalang	(OC-210)
12499	Sulawesi Utara	Beeng Darat	(OC-210)
12500	Sulawesi Utara	Beeng Laut	(OC-210)
12501	Sulawesi Utara	Belakangkuda	(OC-236)
12502	Sulawesi Utara	Bentenan	(OC-236)
12503	Sulawesi Utara	Biaro / Wanua Biato	OC-210
12504	Sulawesi Utara	Binteluhang	(OC-210)
12505	Sulawesi Utara	Bohoi Besar	(OC-236)
12506	Sulawesi Utara	Bohoi Kecil	(OC-236)
12507	Sulawesi Utara	Bongkil	(OC-236)
12508	Sulawesi Utara	Bongko, Punten	(OC-236)
12509	Sulawesi Utara	Bowongdeke	(OC-210)
12510	Sulawesi Utara	Buang	OC-210
12511	Sulawesi Utara	Bukide	OC-210
12512	Sulawesi Utara	Bukidebatu	(OC-210)
12513	Sulawesi Utara	Bukidelapango	(OC-210)
12514	Sulawesi Utara	Bulu	(OC-236)
12515	Sulawesi Utara	Bunaken	OC-236
12516	Sulawesi Utara	Burung (Bitung)	(OC-236)
12517	Sulawesi Utara	Burung (Minahasa Selatan)	(OC-236)
12518	Sulawesi Utara	Burung (Minahasa Utara)	(OC-236)
12519	Sulawesi Utara	Dagho Kadio	(OC-210)
12520	Sulawesi Utara	Dakokayu	(OC-236)
12521	Sulawesi Utara	Dakupang	(OC-210)
12522	Sulawesi Utara	Damar (Bolaang Mongondow Utara)	(OC-236)
12523	Sulawesi Utara	Dane	(OC-210)

12524	Sulawesi Utara	Dokole	(OC-210)
12525	Sulawesi Utara	Dua (Bitung)	(OC-236)
12526	Sulawesi Utara	Dulunge	(OC-210)
12527	Sulawesi Utara	Dumarchen	OC-210
12528	Sulawesi Utara	Dumarehe	(OC-210)
12529	Sulawesi Utara	Ehise	(OC-210)
12530	Sulawesi Utara	Empulage	(OC-210)
12531	Sulawesi Utara	Enggahai Besar	(OC-210)
12532	Sulawesi Utara	Enggahai Kecil	(OC-210)
12533	Sulawesi Utara	Entanamahamu	(OC-210)
12534	Sulawesi Utara	Gangga	(OC-236)
12535	Sulawesi Utara	Garat	(OC-209)
12536	Sulawesi Utara	Gerama	OC-209
12537	Sulawesi Utara	Gogabola	(OC-236)
12538	Sulawesi Utara	Gomala	(OC-236)
12539	Sulawesi Utara	Gunatin	(OC-236)
12540	Sulawesi Utara	Guntur	(OC-236)
12541	Sulawesi Utara	Hogow	(OC-236)
12542	Sulawesi Utara	Ibantong	(OC-236)
12543	Sulawesi Utara	Inise	(OC-210)
12544	Sulawesi Utara	Intata	(OC-209)
12545	Sulawesi Utara	Kaburuang	OC-209
12546	Sulawesi Utara	Kakorotan	(OC-209)
12547	Sulawesi Utara	Kalama	(OC-210)
12548	Sulawesi Utara	Kalea	(OC-210)
12549	Sulawesi Utara	Kapuliha	(OC-236)
12550	Sulawesi Utara	karakelong	OC-209
12551	Sulawesi Utara	Karakitang / Kahakitang	OC-210
12552	Sulawesi Utara	Karatung / Ginimbale	OC-209
12553	Sulawesi Utara	Kasab	(OC-236)
12554	Sulawesi Utara	Kawalusu / Kawaluso	OC-210
12555	Sulawesi Utara	Kawio	OC-210
12556	Sulawesi Utara	Kayutelor	(OC-236)
12557	Sulawesi Utara	Kelapa (Bolaang Mongondow)	(OC-236)
12558	Sulawesi Utara	Kelapadua	(OC-236)
12559	Sulawesi Utara	Kelapasatu	(OC-236)
12560	Sulawesi Utara	Kemboleng	(OC-210)
12561	Sulawesi Utara	Keramat (Bolaang Mongondow Utara)	(OC-236)
12562	Sulawesi Utara	Kinabuhutan	(OC-236)
12563	Sulawesi Utara	Kinawuudan	(OC-236)
12564	Sulawesi Utara	Kineongan	(OC-236)
12565	Sulawesi Utara	Kolongan	(OC-236)
12566	Sulawesi Utara	Komang (Minahasa Utara - Likupang Barat)	(OC-236)
12567	Sulawesi Utara	Komang (Minahasa Utara - Likupang Timur)	(OC-236)
12568	Sulawesi Utara	Kukusan (Minahasa Tenggara)	(OC-236)
12569	Sulawesi Utara	Kumeke	(OC-236)
12570	Sulawesi Utara	Laga Besar	(OC-236)
12571	Sulawesi Utara	Laga Kecil	(OC-236)
12572	Sulawesi Utara	Lamontang	(OC-236)
12573	Sulawesi Utara	Lampu (Bolaang Mongondow)	(OC-236)
12574	Sulawesi Utara	Laotongang	(OC-210)

12575	Sulawesi Utara	Laweang (Kep. Sangihe)	(OC-210)
12576	Sulawesi Utara	Laweang (Sitaro)	(OC-236)
12577	Sulawesi Utara	Lembeh	OC-236
12578	Sulawesi Utara	Lenggis	(OC-210)
12579	Sulawesi Utara	Liang (Kep. Sangihe)	(OC-210)
12580	Sulawesi Utara	Lihaga	(OC-236)
12581	Sulawesi Utara	Lipang	OC-210
12582	Sulawesi Utara	Lungguhe	(OC-210)
12583	Sulawesi Utara	Mahangsumangi	(OC-210)
12584	Sulawesi Utara	Mahangsumangi Kadodo	(OC-210)
12585	Sulawesi Utara	Mahengetang	(OC-210)
12586	Sulawesi Utara	Mahoro	(OC-236)
12587	Sulawesi Utara	Mahumu	(OC-210)
12588	Sulawesi Utara	Mahumu Kadodo	(OC-210)
12589	Sulawesi Utara	Makalehi (Minahasa Utara)	(OC-236)
12590	Sulawesi Utara	Makalehi (Sitaro)	OC-210
12591	Sulawesi Utara	Makoahe	(OC-210)
12592	Sulawesi Utara	Maliha	(OC-210)
12593	Sulawesi Utara	Malo	OC-209
12594	Sulawesi Utara	Mandolang	(OC-236)
12595	Sulawesi Utara	Mangindano	(OC-210)
12596	Sulawesi Utara	Mangupung	OC-209
12597	Sulawesi Utara	Mantehage	OC-236
12598	Sulawesi Utara	Manterawu	OC-236
12599	Sulawesi Utara	Manumpitaeng	(OC-236)
12600	Sulawesi Utara	Marampit	OC-209
12601	Sulawesi Utara	Marore	(OC-210)
12602	Sulawesi Utara	Maselung	(OC-210)
12603	Sulawesi Utara	Masetang	(OC-210)
12604	Sulawesi Utara	Matutuang	OC-210
12605	Sulawesi Utara	Meares	OC-210
12606	Sulawesi Utara	Memanu	(OC-210)
12607	Sulawesi Utara	Menadotua	OC-236
12608	Sulawesi Utara	Mendaku	(OC-210)
12609	Sulawesi Utara	Mendempuge	(OC-210)
12610	Sulawesi Utara	Miangas	(OC-209)
12611	Sulawesi Utara	Molosing	(OC-236)
12612	Sulawesi Utara	Nain Besar	(OC-236)
12613	Sulawesi Utara	Nain Kecil	(OC-236)
12614	Sulawesi Utara	Napokering	(OC-236)
12615	Sulawesi Utara	Napombarru	(OC-209)
12616	Sulawesi Utara	Nenas (Bolaang Mongondow)	(OC-236)
12617	Sulawesi Utara	Nenung	(OC-210)
12618	Sulawesi Utara	Nitu	(OC-210)
12619	Sulawesi Utara	Nunuka	(OC-236)
12620	Sulawesi Utara	Nusa (Kep. Sangihe)	(OC-210)
12621	Sulawesi Utara	Nusa Mararum	(OC-209)
12622	Sulawesi Utara	Nusa Mawawo	(OC-209)
12623	Sulawesi Utara	Nusadarua	(OC-236)
12624	Sulawesi Utara	Nusadarua Mundung Sawunahi	(OC-236)
12625	Sulawesi Utara	Nusadarua Mundung Timuhi	(OC-236)

12626	Sulawesi Utara	Nusadarua Raki	(OC-236)
12627	Sulawesi Utara	Nusadarua Wahe	(OC-236)
12628	Sulawesi Utara	Pahepa	(OC-236)
12629	Sulawesi Utara	Pakolor	(OC-236)
12630	Sulawesi Utara	Paniki (Bolaang Mongondow)	(OC-236)
12631	Sulawesi Utara	Paniki (Minahasa Utara)	(OC-236)
12632	Sulawesi Utara	Para (Kep. Sangihe)	OC-210
12633	Sulawesi Utara	Pasige	OC-210
12634	Sulawesi Utara	Poa (Kep. Sangihe)	(OC-210)
12635	Sulawesi Utara	Pondan Mointok	(OC-236)
12636	Sulawesi Utara	Pondan Moloben	(OC-236)
12637	Sulawesi Utara	Powteng	(OC-236)
12638	Sulawesi Utara	Pulau Racun	(OC-236)
12639	Sulawesi Utara	Punge Dua	(OC-210)
12640	Sulawesi Utara	Punge Empat	(OC-210)
12641	Sulawesi Utara	Punge Enam	(OC-210)
12642	Sulawesi Utara	Punge Lima	(OC-210)
12643	Sulawesi Utara	Punge Satu	(OC-210)
12644	Sulawesi Utara	Punge Tiga	(OC-210)
12645	Sulawesi Utara	Punten	(OC-236)
12646	Sulawesi Utara	Punteng	(OC-236)
12647	Sulawesi Utara	Puntieng	(OC-210)
12648	Sulawesi Utara	Putih	(OC-236)
12649	Sulawesi Utara	Putus (Bitung)	(OC-236)
12650	Sulawesi Utara	Putus (Minahasa Tenggara)	(OC-236)
12651	Sulawesi Utara	Putus Dua	(OC-236)
12652	Sulawesi Utara	Putus Satu	(OC-236)
12653	Sulawesi Utara	Putus Tiga	(OC-236)
12654	Sulawesi Utara	Ruang	OC-210
12655	Sulawesi Utara	Sahaung	(OC-236)
12656	Sulawesi Utara	Sakede	(OC-210)
12657	Sulawesi Utara	Salahuenge	(OC-210)
12658	Sulawesi Utara	Salangka	(OC-236)
12659	Sulawesi Utara	Salehe	(OC-210)
12660	Sulawesi Utara	Salengkere	(OC-210)
12661	Sulawesi Utara	Salibabu	OC-209
12662	Sulawesi Utara	Sambayang, Napo	(OC-236)
12663	Sulawesi Utara	Sambo	(OC-210)
12664	Sulawesi Utara	Sambo Kadodo	(OC-210)
12665	Sulawesi Utara	Sanggeluhang	OC-210
12666	Sulawesi Utara	Sangihe	OC-210
12667	Sulawesi Utara	Sangkeles	(OC-236)
12668	Sulawesi Utara	Santigi (Minahasa Tenggara)	(OC-236)
12669	Sulawesi Utara	Sara Besar	(OC-209)
12670	Sulawesi Utara	Sara Kecil	(OC-209)
12671	Sulawesi Utara	Sarena Besar	(OC-236)
12672	Sulawesi Utara	Sarena Besar Utara	(OC-236)
12673	Sulawesi Utara	Sarena Kecil	(OC-236)
12674	Sulawesi Utara	Sarena Kecil Selatan	(OC-236)
12675	Sulawesi Utara	Sarena Kecil Timur	(OC-236)
12676	Sulawesi Utara	Sarena Kecil Utara	(OC-236)

12677	Sulawesi Utara	Seha Kodio	(OC-236)
12678	Sulawesi Utara	Seha Kolabo	(OC-236)
12679	Sulawesi Utara	Sepatu (Minahasa Selatan)	(OC-236)
12680	Sulawesi Utara	Sermela	(OC-236)
12681	Sulawesi Utara	Siau (Sitaro)	(OC-236)
12682	Sulawesi Utara	Siha	OC-210
12683	Sulawesi Utara	Siladeng	OC-236
12684	Sulawesi Utara	Singkaha (Minahasa Utara)	(OC-236)
12685	Sulawesi Utara	Singkaha (Sitaro)	(OC-236)
12686	Sulawesi Utara	Strat Kecil	(OC-236)
12687	Sulawesi Utara	Sunggile Darua	(OC-236)
12688	Sulawesi Utara	Sunggile Simbau	(OC-236)
12689	Sulawesi Utara	Sunggile Tatellu	(OC-236)
12690	Sulawesi Utara	Sura (Kep. Sangihe)	(OC-210)
12691	Sulawesi Utara	Susulina	(OC-236)
12692	Sulawesi Utara	Tagulandang	(OC-236)
12693	Sulawesi Utara	Tahami	(OC-210)
12694	Sulawesi Utara	Tahanusang Kambing	(OC-236)
12695	Sulawesi Utara	Tahulandang	OC-210
12696	Sulawesi Utara	Talise	(OC-236)
12697	Sulawesi Utara	Tandukuhang	(OC-236)
12698	Sulawesi Utara	Tapahing, Napo	(OC-236)
12699	Sulawesi Utara	Tapurung	(OC-210)
12700	Sulawesi Utara	Tarete	(OC-210)
12701	Sulawesi Utara	Tehang	(OC-210)
12702	Sulawesi Utara	Tengah (Bolaang Mongondow)	(OC-236)
12703	Sulawesi Utara	Tikus (Bolaang Mongondow Utara)	(OC-236)
12704	Sulawesi Utara	Tikus (Bolaang Mongondow)	(OC-236)
12705	Sulawesi Utara	Tikus (Minahasa Selatan)	(OC-236)
12706	Sulawesi Utara	Tindila	(OC-236)
12707	Sulawesi Utara	Toademanandu	(OC-210)
12708	Sulawesi Utara	Tonggenglahang Kadio	(OC-236)
12709	Sulawesi Utara	Tonggenglahang Labo	(OC-236)
12710	Sulawesi Utara	Tonggengnapoto	(OC-236)
12711	Sulawesi Utara	Tudunya	(OC-236)
12712	Sulawesi Utara	Tulang (Minahasa Tenggara)	(OC-236)
12713	Sulawesi Utara	Tumbonang Kodio	(OC-236)
12714	Sulawesi Utara	Tumbonang Kolabo	(OC-236)
12715	Sumatera Barat	Aie	(OC-262)
12716	Sumatera Barat	Amanna	(OC-215)
12717	Sumatera Barat	Anso	(OC-262)
12718	Sumatera Barat	Atei	(OC-215)
12719	Sumatera Barat	Aua Gadang	(OC-262)
12720	Sumatera Barat	Aua Ketek	(OC-262)
12721	Sumatera Barat	Babi (Sumbar)	(OC-262)
12722	Sumatera Barat	Babi Ketek	(OC-262)
12723	Sumatera Barat	Bakatmenuang	(OC-215)
12724	Sumatera Barat	Bakatpeigu	(OC-215)
12725	Sumatera Barat	Barekai	(OC-215)
12726	Sumatera Barat	Baringin	(OC-262)
12727	Sumatera Barat	Batuajeng Ketek	(OC-262)

12728	Sumatera Barat	Batubadatuih	(OC-262)
12729	Sumatera Barat	Batubalaie	(OC-262)
12730	Sumatera Barat	Batubasanggua	(OC-262)
12731	Sumatera Barat	Batudandang	(OC-262)
12732	Sumatera Barat	Batudandang Selatan	(OC-262)
12733	Sumatera Barat	Batudandang Utara	(OC-262)
12734	Sumatera Barat	Batukareta	(OC-262)
12735	Sumatera Barat	Batumandi Ateh	(OC-262)
12736	Sumatera Barat	Batumandi Tangah	(OC-262)
12737	Sumatera Barat	Batunago	(OC-262)
12738	Sumatera Barat	Batuputi	(OC-262)
12739	Sumatera Barat	Baturakikrakik	(OC-262)
12740	Sumatera Barat	Baturimau	(OC-262)
12741	Sumatera Barat	Batusironjong	(OC-262)
12742	Sumatera Barat	Batuula	(OC-262)
12743	Sumatera Barat	Berikopek	(OC-215)
12744	Sumatera Barat	Berikuret	(OC-215)
12745	Sumatera Barat	Beriloga Sabeu	(OC-215)
12746	Sumatera Barat	Beriloga Sigoiso	(OC-215)
12747	Sumatera Barat	Beriulou	(OC-215)
12748	Sumatera Barat	Beuasak	(OC-215)
12749	Sumatera Barat	Bindalang	OC-262
12750	Sumatera Barat	Bintangua	(OC-262)
12751	Sumatera Barat	Bitoyat Sabeu	(OC-215)
12752	Sumatera Barat	Bitoyat Sigoiso	(OC-215)
12753	Sumatera Barat	Botiek	(OC-215)
12754	Sumatera Barat	Bugeisigoiso	(OC-215)
12755	Sumatera Barat	Bukkusimapususitka Barek	(OC-215)
12756	Sumatera Barat	Bukkusimapususitka Piok	(OC-215)
12757	Sumatera Barat	Bukkusimapususitka Yaman	(OC-215)
12758	Sumatera Barat	Bulak	(OC-215)
12759	Sumatera Barat	Cingkuak	(OC-262)
12760	Sumatera Barat	Cubadak	(OC-262)
12761	Sumatera Barat	Gosongampiangparak	(OC-262)
12762	Sumatera Barat	Harimau	(OC-262)
12763	Sumatera Barat	Ibanlaut	(OC-215)
12764	Sumatera Barat	Ikan	(OC-262)
12765	Sumatera Barat	Jujuat	(OC-215)
12766	Sumatera Barat	Kapokapo	(OC-262)
12767	Sumatera Barat	Karabak Gadang	(OC-262)
12768	Sumatera Barat	Karabak Ketek	(OC-262)
12769	Sumatera Barat	Karamajat	(OC-215)
12770	Sumatera Barat	Karanggo	(OC-262)
12771	Sumatera Barat	Kasiak	(OC-262)
12772	Sumatera Barat	Kasiak Gadang	(OC-262)
12773	Sumatera Barat	Kasiakbungus	(OC-262)
12774	Sumatera Barat	Kasiaksibonta	(OC-262)
12775	Sumatera Barat	Kasiaktaratak	(OC-262)
12776	Sumatera Barat	Kasik	(OC-215)
12777	Sumatera Barat	Katangkatang	(OC-262)
12778	Sumatera Barat	Koroniki	(OC-215)

12779	Sumatera Barat	Kumbang (Pesisir Selatan)	(OC-262)
12780	Sumatera Barat	Labatjau	(OC-215)
12781	Sumatera Barat	Labuhansundai	(OC-262)
12782	Sumatera Barat	Langgairak	(OC-215)
12783	Sumatera Barat	Laplap	(OC-215)
12784	Sumatera Barat	Lebuat Sabeu	(OC-215)
12785	Sumatera Barat	Lebuat Sigoiso	(OC-215)
12786	Sumatera Barat	Libbut	(OC-215)
12787	Sumatera Barat	Logui	(OC-215)
12788	Sumatera Barat	Lumut (Kep. Mentawai)	(OC-215)
12789	Sumatera Barat	Mainu (Kep. Mentawai)	(OC-215)
12790	Sumatera Barat	Malitau	(OC-215)
12791	Sumatera Barat	Marak	(OC-262)
12792	Sumatera Barat	Maseai	(OC-215)
12793	Sumatera Barat	Masusu	(OC-215)
12794	Sumatera Barat	Maturugougou	(OC-215)
12795	Sumatera Barat	Niau	(OC-215)
12796	Sumatera Barat	Nibuang Utara	(OC-262)
12797	Sumatera Barat	Nibuangapiapi	(OC-262)
12798	Sumatera Barat	Nibuangbatukalang	(OC-262)
12799	Sumatera Barat	Nibuangcubadak	(OC-262)
12800	Sumatera Barat	Nibuangsungainipah	(OC-262)
12801	Sumatera Barat	Nibung Ateh	(OC-262)
12802	Sumatera Barat	Nibung Bawah	(OC-262)
12803	Sumatera Barat	Nukok	(OC-215)
12804	Sumatera Barat	Nyamuk (Pesisir Selatan)	(OC-262)
12805	Sumatera Barat	Nyangnyang	(OC-215)
12806	Sumatera Barat	Pacabla	(OC-215)
12807	Sumatera Barat	Pacabla Sigoiso	(OC-215)
12808	Sumatera Barat	Pagai Selatan	OC-215
12809	Sumatera Barat	Pagai Utara	OC-215
12810	Sumatera Barat	Pagang	(OC-262)
12811	Sumatera Barat	Pananggalat Sabeu	(OC-215)
12812	Sumatera Barat	Pananggalat Sigoiso	(OC-215)
12813	Sumatera Barat	Pandan (Padang)	OC-262
12814	Sumatera Barat	Panderai	(OC-215)
12815	Sumatera Barat	Pangka	(OC-262)
12816	Sumatera Barat	Panjang (Sumbar)	(OC-262)
12817	Sumatera Barat	Panjangsaibi	(OC-215)
12818	Sumatera Barat	Panyu	(OC-262)
12819	Sumatera Barat	Pasumpahan	(OC-262)
12820	Sumatera Barat	Pela (Kep. Mentawai)	(OC-215)
12821	Sumatera Barat	Pieh	(OC-262)
12822	Sumatera Barat	Pigago	(OC-262)
12823	Sumatera Barat	Pisang Gadang	OC-262
12824	Sumatera Barat	Pisang Ketek	(OC-262)
12825	Sumatera Barat	Pitoiat Sabeu	(OC-215)
12826	Sumatera Barat	Pitoiat Sigoiso	(OC-215)
12827	Sumatera Barat	Pubagguuat	(OC-215)
12828	Sumatera Barat	Putoutougat	(OC-215)
12829	Sumatera Barat	Raggi (Paggai Selatan)	(OC-215)

12830	Sumatera Barat	Raggi (Sikakap)	(OC-215)
12831	Sumatera Barat	Rangehrangerak	(OC-215)
12832	Sumatera Barat	Rarabugei	(OC-215)
12833	Sumatera Barat	Rausabeu	(OC-215)
12834	Sumatera Barat	Rausimaipok	(OC-215)
12835	Sumatera Barat	Rausitkalaut	(OC-215)
12836	Sumatera Barat	Sanding	OC-215
12837	Sumatera Barat	Sao	(OC-262)
12838	Sumatera Barat	Semangki Gadang	(OC-262)
12839	Sumatera Barat	Semangki Ketek	(OC-262)
12840	Sumatera Barat	Setan	(OC-262)
12841	Sumatera Barat	Setan Gadang	(OC-262)
12842	Sumatera Barat	Setan Ketek	(OC-262)
12843	Sumatera Barat	Siamila	(OC-215)
12844	Sumatera Barat	Siatanusa	(OC-215)
12845	Sumatera Barat	Siatjak Bulat Sigoiso	(OC-215)
12846	Sumatera Barat	Siatjak Sabeu	(OC-215)
12847	Sumatera Barat	Siatjak Sigoiso	(OC-215)
12848	Sumatera Barat	Sibarubaru	(OC-215)
12849	Sumatera Barat	Siberut	OC-215
12850	Sumatera Barat	Sibigeu	(OC-215)
12851	Sumatera Barat	Sibitti	(OC-215)
12852	Sumatera Barat	Sibonta	(OC-262)
12853	Sumatera Barat	Sibuntasungaipinang	(OC-262)
12854	Sumatera Barat	Siburu	(OC-215)
12855	Sumatera Barat	Sigogoa	(OC-215)
12856	Sumatera Barat	Sigulagula	(OC-215)
12857	Sumatera Barat	Sikatsila	(OC-215)
12858	Sumatera Barat	Sikuai	(OC-262)
12859	Sumatera Barat	Silabulabu Sabeu	(OC-215)
12860	Sumatera Barat	Silabulabu Sigoiso	(OC-215)
12861	Sumatera Barat	Siloina	(OC-215)
12862	Sumatera Barat	Simaileppet	(OC-215)
12863	Sumatera Barat	Simakakkang	(OC-215)
12864	Sumatera Barat	Simaleguk Sabeu	(OC-215)
12865	Sumatera Barat	Simaleguk Sigoiso	(OC-215)
12866	Sumatera Barat	Simasingitngit	(OC-215)
12867	Sumatera Barat	Simasit	(OC-215)
12868	Sumatera Barat	Simungguk	(OC-215)
12869	Sumatera Barat	Siniai	(OC-215)
12870	Sumatera Barat	Sinrayu	(OC-262)
12871	Sumatera Barat	Siopa Sabeu	(OC-215)
12872	Sumatera Barat	Siopa Sigoiso	(OC-215)
12873	Sumatera Barat	Sipura	OC-215
12874	Sumatera Barat	Sirandah	(OC-262)
12875	Sumatera Barat	Sironjong Gadang	(OC-262)
12876	Sumatera Barat	Sironjong Ketek	(OC-262)
12877	Sumatera Barat	Siruamata	(OC-215)
12878	Sumatera Barat	Siruso	(OC-215)
12879	Sumatera Barat	Sitkeleleu	(OC-215)
12880	Sumatera Barat	Solaut	(OC-215)

12881	Sumatera Barat	Soumang	(OC-215)
12882	Sumatera Barat	Soumang Pagai Selatan	(OC-215)
12883	Sumatera Barat	Taitaitanopo	OC-215
12884	Sumatera Barat	Talena	(OC-262)
12885	Sumatera Barat	Taluo (Pasaman)	(OC-262)
12886	Sumatera Barat	Tamiang	(OC-262)
12887	Sumatera Barat	Tangah (Pariaman)	(OC-262)
12888	Sumatera Barat	Tangahtiku	(OC-262)
12889	Sumatera Barat	Taraju	(OC-262)
12890	Sumatera Barat	Tobbou	(OC-215)
12891	Sumatera Barat	Toran	OC-262
12892	Sumatera Barat	Tumbang	(OC-215)
12893	Sumatera Barat	Ujuang	(OC-262)
12894	Sumatera Barat	Ujuangtiku	(OC-262)
12895	Sumatera Barat	Ula	(OC-262)
12896	Sumatera Barat	Umatsiteut	(OC-215)
12897	Sumatera Barat	Unggeh	(OC-262)
12898	Sumatera Selatan	Alanggantang	(OC-262)
12899	Sumatera Selatan	Alangtikus	(OC-262)
12900	Sumatera Selatan	Betet	(OC-262)
12901	Sumatera Selatan	Borang	(OC-262)
12902	Sumatera Selatan	Brendam	(OC-262)
12903	Sumatera Selatan	Burung (Sumsel)	(OC-262)
12904	Sumatera Selatan	Deltaaersalek	(OC-262)
12905	Sumatera Selatan	Deltaaersugihan	(OC-262)
12906	Sumatera Selatan	Deltatelang	(OC-262)
12907	Sumatera Selatan	Deltaupang	(OC-262)
12908	Sumatera Selatan	Gundul (Sumsel)	(OC-262)
12909	Sumatera Selatan	Kalong (Sumsel)	(OC-262)
12910	Sumatera Selatan	Kemaro	(OC-262)
12911	Sumatera Selatan	Kerto	(OC-262)
12912	Sumatera Selatan	Ketiu	(OC-262)
12913	Sumatera Selatan	Kramat (Sumsel)	(OC-262)
12914	Sumatera Selatan	Lopak Besak	(OC-262)
12915	Sumatera Selatan	Lopak Kecik	(OC-262)
12916	Sumatera Selatan	Maspari	(OC-262)
12917	Sumatera Selatan	Payung (Sumsel)	(OC-262)
12918	Sumatera Selatan	Salahnamo	(OC-262)
12919	Sumatera Selatan	Selatcemara	(OC-262)
12920	Sumatera Selatan	Singgris	(OC-262)
12921	Sumatera Utara	Adam	(OC-161)
12922	Sumatera Utara	Alifa	(OC-161)
12923	Sumatera Utara	Asu (Nias Selatan)	(OC-161)
12924	Sumatera Utara	Asu (Nias)	(OC-161)
12925	Sumatera Utara	Bais	(OC-161)
12926	Sumatera Utara	Bakar	(OC-245)
12927	Sumatera Utara	Balikhi	(OC-161)
12928	Sumatera Utara	Balogiasite	(OC-161)
12929	Sumatera Utara	Bangke (Sibolga)	(OC-245)
12930	Sumatera Utara	Bangke (Tapanuli Utara)	(OC-245)
12931	Sumatera Utara	Baohi	(OC-161)

12932	Sumatera Utara	Barogan	(OC-161)
12933	Sumatera Utara	Basake Sebua	(OC-161)
12934	Sumatera Utara	Basake Seideide	(OC-161)
12935	Sumatera Utara	Batu (Nias Selatan)	(OC-161)
12936	Sumatera Utara	Batuah	(OC-245)
12937	Sumatera Utara	Batuajung	(OC-245)
12938	Sumatera Utara	Batuapi Sebua	(OC-161)
12939	Sumatera Utara	Batuapi Sideide	(OC-161)
12940	Sumatera Utara	Batubaniang	(OC-245)
12941	Sumatera Utara	Batuhitam (Tapanuli Tengah)	(OC-245)
12942	Sumatera Utara	Batulayar (Tapanuli Tengah)	(OC-245)
12943	Sumatera Utara	Batumakele	(OC-161)
12944	Sumatera Utara	Batumandi (Mandailing Natal)	(OC-245)
12945	Sumatera Utara	Batumandi (Nias Selatan)	(OC-161)
12946	Sumatera Utara	Batumandi (Tapanuli Tengah)	(OC-245)
12947	Sumatera Utara	Baturusa Gadang	(OC-245)
12948	Sumatera Utara	Baturusa Ketek	(OC-245)
12949	Sumatera Utara	Batutongga	(OC-245)
12950	Sumatera Utara	Batuubi	(OC-245)
12951	Sumatera Utara	Bawa	(OC-161)
12952	Sumatera Utara	Berhala (Serdang Bedagai)	(OC-245)
12953	Sumatera Utara	Biang	(OC-161)
12954	Sumatera Utara	Bintuang	(OC-161)
12955	Sumatera Utara	Bogi	(OC-161)
12956	Sumatera Utara	Boji	(OC-161)
12957	Sumatera Utara	Buayo (Mandailing Natal)	(OC-245)
12958	Sumatera Utara	Buni	(OC-161)
12959	Sumatera Utara	Bunijikho	(OC-161)
12960	Sumatera Utara	Burung (Labuan Batu)	(OC-245)
12961	Sumatera Utara	Dundun	(OC-245)
12962	Sumatera Utara	Fari'i	(OC-161)
12963	Sumatera Utara	Gabaya	(OC-161)
12964	Sumatera Utara	Gadang	(OC-245)
12965	Sumatera Utara	Ganeu	(OC-161)
12966	Sumatera Utara	Gito	(OC-161)
12967	Sumatera Utara	Goso (Nias)	(OC-161)
12968	Sumatera Utara	Gosobaohi	(OC-161)
12969	Sumatera Utara	Gosoene	(OC-161)
12970	Sumatera Utara	Gosolahewa	(OC-161)
12971	Sumatera Utara	Gosouma	(OC-161)
12972	Sumatera Utara	Hachina	(OC-161)
12973	Sumatera Utara	Hamutala	(OC-161)
12974	Sumatera Utara	Harapan Cincin	(OC-245)
12975	Sumatera Utara	Hayo	(OC-161)
12976	Sumatera Utara	Heruwanga	(OC-161)
12977	Sumatera Utara	Hibao Sebua	(OC-161)
12978	Sumatera Utara	Hibao Sideide	(OC-161)
12979	Sumatera Utara	Hinako	OC-161
12980	Sumatera Utara	Horasa	(OC-161)
12981	Sumatera Utara	Ilik	(OC-245)
12982	Sumatera Utara	Imana	(OC-161)

12983	Sumatera Utara	Ingawan	(OC-245)
12984	Sumatera Utara	Jambe	(OC-245)
12985	Sumatera Utara	Janggi	(OC-245)
12986	Sumatera Utara	Jimase	(OC-161)
12987	Sumatera Utara	Juragan	(OC-245)
12988	Sumatera Utara	Kaderui	(OC-245)
12989	Sumatera Utara	Kalimantung Nagodang	(OC-245)
12990	Sumatera Utara	Kalimantung Namenek	(OC-245)
12991	Sumatera Utara	Kampai	(OC-245)
12992	Sumatera Utara	Kao	(OC-161)
12993	Sumatera Utara	Kapecong	(OC-245)
12994	Sumatera Utara	Karang (Tapanuli Tengah)	(OC-245)
12995	Sumatera Utara	Karang Jambe	(OC-245)
12996	Sumatera Utara	Karanganjing	(OC-161)
12997	Sumatera Utara	Karonggo	(OC-245)
12998	Sumatera Utara	Kasi	(OC-161)
12999	Sumatera Utara	Kasi Timur	(OC-161)
13000	Sumatera Utara	Katadok	(OC-161)
13001	Sumatera Utara	Ketek	(OC-245)
13002	Sumatera Utara	Labu (Mandailing Natal)	(OC-245)
13003	Sumatera Utara	Lafau	(OC-161)
13004	Sumatera Utara	Laga	(OC-161)
13005	Sumatera Utara	Lajohene	(OC-161)
13006	Sumatera Utara	Lalibo	(OC-161)
13007	Sumatera Utara	Langu	(OC-161)
13008	Sumatera Utara	Latoega	(OC-161)
13009	Sumatera Utara	Lawandra	(OC-161)
13010	Sumatera Utara	Lipan (Tapanuli Tengah)	(OC-245)
13011	Sumatera Utara	Lipatkain	(OC-245)
13012	Sumatera Utara	Lorang	(OC-161)
13013	Sumatera Utara	Lulua	(OC-161)
13014	Sumatera Utara	Maha	(OC-161)
13015	Sumatera Utara	Makole	(OC-161)
13016	Sumatera Utara	Makora	(OC-161)
13017	Sumatera Utara	Malau Dua	-
13018	Sumatera Utara	Malau Satu	-
13019	Sumatera Utara	Mangkir Gadang	(OC-245)
13020	Sumatera Utara	Mangkir Ketek	(OC-245)
13021	Sumatera Utara	Mao	(OC-161)
13022	Sumatera Utara	Maole Sabua	(OC-161)
13023	Sumatera Utara	Maole Sideide	(OC-161)
13024	Sumatera Utara	Maole Tengah	(OC-161)
13025	Sumatera Utara	Maole Ujung	(OC-161)
13026	Sumatera Utara	Marit	(OC-161)
13027	Sumatera Utara	Marompak	(OC-245)
13028	Sumatera Utara	Masa	(OC-161)
13029	Sumatera Utara	Mause	(OC-161)
13030	Sumatera Utara	Memong	(OC-161)
13031	Sumatera Utara	Mursala/Musala	OC-245
13032	Sumatera Utara	Musi	(OC-161)
13033	Sumatera Utara	Nias	OC-161

13034	Sumatera Utara	Nujagia	(OC-161)
13035	Sumatera Utara	Nujakali	(OC-161)
13036	Sumatera Utara	Nujalalai	(OC-161)
13037	Sumatera Utara	Nujambolo	(OC-161)
13038	Sumatera Utara	Nujaohi	(OC-161)
13039	Sumatera Utara	Ole	-
13040	Sumatera Utara	Ole	(OC-245)
13041	Sumatera Utara	Ongah Labuhan	(OC-245)
13042	Sumatera Utara	Onolimbu	(OC-161)
13043	Sumatera Utara	Owo	(OC-161)
13044	Sumatera Utara	Palintangan	(OC-245)
13045	Sumatera Utara	Pandang	(OC-245)
13046	Sumatera Utara	Pane (Tapanuli Tengah)	(OC-245)
13047	Sumatera Utara	Panjang (Langkat)	(OC-245)
13048	Sumatera Utara	Panjang (Tapanuli Tengah)	(OC-245)
13049	Sumatera Utara	Pentamuan	(OC-161)
13050	Sumatera Utara	Pinang (Nias Selatan)	(OC-161)
13051	Sumatera Utara	Pini	OC-161
13052	Sumatera Utara	Pono	(OC-161)
13053	Sumatera Utara	Porlak	(OC-245)
13054	Sumatera Utara	Porling	(OC-245)
13055	Sumatera Utara	Pune	(OC-245)
13056	Sumatera Utara	Puti	(OC-245)
13057	Sumatera Utara	Rawa	(OC-245)
13058	Sumatera Utara	Rubiah (Mandaling Natal)	(OC-245)
13059	Sumatera Utara	Sadakah	(OC-245)
13060	Sumatera Utara	Salahnama (Batubara)	(OC-245)
13061	Sumatera Utara	Samaleko	(OC-161)
13062	Sumatera Utara	Sambilan	(OC-245)
13063	Sumatera Utara	Sambulale	(OC-161)
13064	Sumatera Utara	Samosir	-
13065	Sumatera Utara	Sapuraga	(OC-161)
13066	Sumatera Utara	Sarangbaung	(OC-161)
13067	Sumatera Utara	Sarimas	(OC-245)
13068	Sumatera Utara	Sarudik	(OC-245)
13069	Sumatera Utara	Selingkar	(OC-245)
13070	Sumatera Utara	Senau	(OC-161)
13071	Sumatera Utara	Sibandang	(OC-245)
13072	Sumatera Utara	Sibaranu	(OC-161)
13073	Sumatera Utara	Sibele	(OC-161)
13074	Sumatera Utara	Sideide	(OC-161)
13075	Sumatera Utara	Sifanana Sebua	(OC-161)
13076	Sumatera Utara	Sifanana Sideide	(OC-161)
13077	Sumatera Utara	Sigata	(OC-161)
13078	Sumatera Utara	Sigolonggolong	(OC-161)
13079	Sumatera Utara	Siite	(OC-161)
13080	Sumatera Utara	Sikantan	(OC-245)
13081	Sumatera Utara	Silabulabu Godang	(OC-245)
13082	Sumatera Utara	Silabulabu Namenek	(OC-245)
13083	Sumatera Utara	Simakonde	(OC-161)
13084	Sumatera Utara	Simamora	-

13085	Sumatera Utara	Simondang	(OC-161)
13086	Sumatera Utara	Simuk	OC-161
13087	Sumatera Utara	Sipika	(OC-161)
13088	Sumatera Utara	Sitaban Barat	(OC-245)
13089	Sumatera Utara	Situngkus	(OC-245)
13090	Sumatera Utara	Sokongsiembang	(OC-245)
13091	Sumatera Utara	Sorkam	(OC-245)
13092	Sumatera Utara	Sorobuna	(OC-161)
13093	Sumatera Utara	Tagaga	(OC-161)
13094	Sumatera Utara	Tagawa Sebua	(OC-161)
13095	Sumatera Utara	Tagawa Sideide	(OC-161)
13096	Sumatera Utara	Talam (Tapanuli Tengah)	(OC-245)
13097	Sumatera Utara	Taliwa'a	(OC-161)
13098	Sumatera Utara	Taluo (Mandailing Natal)	(OC-245)
13099	Sumatera Utara	Tamang	(OC-245)
13100	Sumatera Utara	Tanahbala	OC-161
13101	Sumatera Utara	Tanahmasa	OC-161
13102	Sumatera Utara	Tangah (Mandailing Natal)	(OC-245)
13103	Sumatera Utara	Tareba Sebua	(OC-161)
13104	Sumatera Utara	Tareba Seideide	(OC-161)
13105	Sumatera Utara	Tarida	(OC-245)
13106	Sumatera Utara	Tarida Menek	(OC-245)
13107	Sumatera Utara	Tello	(OC-161)
13108	Sumatera Utara	Telotelo Sebua	(OC-161)
13109	Sumatera Utara	Telotelo Sideide	(OC-161)
13110	Sumatera Utara	Tofu	(OC-161)
13111	Sumatera Utara	Tolong	(OC-161)
13112	Sumatera Utara	Tolping	-
13113	Sumatera Utara	Tulas	-
13114	Sumatera Utara	Ular (Nias Selatan)	(OC-161)
13115	Sumatera Utara	Uma (Nias)	(OC-161)
13116	Sumatera Utara	Ungge (Mandailing Natal)	(OC-245)
13117	Sumatera Utara	Ungge (Tapanuli Tengah)	(OC-245)
13118	Sumatera Utara	Wunga	(OC-161)
13119	Sumatera Utara	Zoma Sebua	(OC-161)
13120	Sumatera Utara	Zoma Sideide	(OC-161)

108 SCOTLAND

I. O. S. A.

ISLANDS OF SCOTLAND AWARD

Last revised: 15 May 2005

Ref.No	Name	Island Group	Permission may be required	Lat. deg N	Long. deg W
CL01	Arran	Clyde	n	55.58	5.25
CL02	Bute	Clyde	n	55.83	5.07
CL03	Great Cumbrae	Clyde	n	55.77	4.92
CL04	Little Cumbrae	Clyde	y	55.72	4.95
CL05	Ailsa Craig	Clyde	y	55.25	5.12
CL06	Holy Island	Clyde	y	55.52	5.07
CL07	Pladda	Clyde	y	55.43	5.12
CL08	Sanda	Clyde	y	55.28	5.58
CL09	Davaar	Clyde	y	55.42	5.54
CL10	Inchmarnock	Clyde	y	55.79	5.16
CL11	Lady Isle	Clyde	y	55.53	4.73
CL12	Horse Island	Clyde	y	55.65	4.84
CL13	Burnt Islands (Bute)	Clyde	y	55.93	5.17
CL14	Eilean Dubh (Bute)	Clyde	n	55.93	5.18
FL01	Lismore	Firth of Lorne	n	56.51	5.50
FL02	Kerrera	Firth of Lorne	n	56.40	5.54
FL03	Seil	Firth of Lorne	n	56.30	5.62
FL04	Luing	Firth of Lorne	n	56.24	5.64
FL05	Scarba	Firth of Lorne	y	56.18	5.71
FL06	Garvellachs	Firth of Lorne	y	56.23	5.78
FL07	Lunga	Firth of Lorne	y	56.22	5.70
FL08	Shuna (E of Luing)	Firth of Lorne	y	56.22	5.60

FL09	Eilean Macaskin	Firth of Lorne	y	56.13	5.56
FL10	Eilean Righ	Firth of Lorne	y	56.16	5.54
FL11	Eilean Mhic-Chrion	Firth of Lorne	y	56.18	5.54
FL12	Shuna (NW of Appin)	Firth of Lorne	y	56.59	5.39
FL13	Torsa (NE of Luing)	Firth of Lorne	y	56.26	5.62
FL14	Easdale (W of Seil)	Firth of Lorne	y	56.29	5.66
OL01	Flannan	Outliers	y	58.28	7.58
OL02	St. Kilda	Outliers	y	57.82	8.58
OL03	North Rona	Outliers	y	59.12	5.83
OL04	Sula Sgeir	Outliers	y	59.10	6.13
FF01	Isle of May	Firth of Forth	y	56.19	2.56
FF02	Bass Rock	Firth of Forth	y	56.08	2.64
FF03	Craigleith	Firth of Forth	y	56.07	2.71
FF04	Fidra	Firth of Forth	y	56.07	2.78
FF05	Inchkeith	Firth of Forth	y	56.03	3.13
FF06	Inchcolm	Firth of Forth	y	56.03	3.30
FF07	Inchmickery	Firth of Forth	y	56.01	3.27
FF08	Lamb Island	Firth of Forth	y	56.07	2.75
FF09	Cramond Island	Firth of Forth	n	55.99	3.29
SF01	Hestan	Solway Firth	y	54.83	3.81
SF02	Little Ross	Solway Firth	y	54.77	4.08
SF03	Islands of Fleet	Solway Firth	y	54.82	4.22
SH01	Mainland	Shetland and Fair Isle	n	60.10	1.27
SH02	Unst	Shetland and Fair Isle	n	60.73	0.87
SH03	Yell	Shetland and Fair Isle	n	60.57	1.10
SH04	Fetlar	Shetland and Fair Isle	n	60.60	0.87
SH05	Whalsay	Shetland and Fair Isle	n	60.35	0.97
SH06	Bressay	Shetland and Fair Isle	n	60.15	1.08
SH07	Foula	Shetland and Fair Isle	n	60.13	2.07
SH08	Out Skerries	Shetland and Fair Isle	n	60.42	0.77
SH09	Fair Isle	Shetland and Fair Isle	n	59.54	1.63

SH10	Mousa	Shetland and Fair Isle	y	60.00	1.17
SH11	Noss	Shetland and Fair Isle	y	60.15	1.02
SH12	Vaila	Shetland and Fair Isle	y	60.20	1.59
SH13	Vementry	Shetland and Fair Isle	y	60.33	1.46
SH14	Papa Stour	Shetland and Fair Isle	y	60.33	1.70
SH15	Hascosay	Shetland and Fair Isle	y	60.61	0.99
SH16	Hildasay	Shetland and Fair Isle	y	60.15	1.36
SH17	Papa Little	Shetland and Fair Isle	y	60.33	1.39
SH18	Uyea (N of Mainland)	Shetland and Fair Isle	y	60.62	1.43
SH19	Balta (E of Unst)	Shetland and Fair Isle	y	60.74	0.79
SH20	Bigga (SW of Yell)	Shetland and Fair Isle	y	60.49	1.19
SH21	Trondra (W of Mainland)	Shetland and Fair Isle	y	60.12	1.29
SH22	West Burra (W of Mainland)	Shetland and Fair Isle	y	60.09	1.32
SH23	East Burra (W of Mainland)	Shetland and Fair Isle	y	60.08	1.31
SH24	Oxna (W of Mainland)	Shetland and Fair Isle	y	60.12	1.37
SH25	Papa (W of Mainland)	Shetland and Fair Isle	y	60.12	1.34
SH26	Linga (Olna Firth)	Shetland and Fair Isle	y	60.36	1.36
SH27	Linga (E of Yell)	Shetland and Fair Isle	y	60.67	0.98
SH28	West Linga (W of Whalsay)	Shetland and Fair Isle	y	60.36	1.04
SH29	Muckle Roe (W of Mainland)	Shetland and Fair Isle	y	60.37	1.42
OR01	Mainland	Orkney Islands	n	58.98	3.08
OR02	Westray	Orkney Islands	n	59.30	2.95
OR03	Papa Westray	Orkney Islands	n	59.35	2.89
OR04	North Ronaldsay	Orkney Islands	n	59.37	2.42
OR05	South Ronaldsay	Orkney Islands	n	58.82	2.93
OR06	Hoy	Orkney Islands	n	58.83	3.28
OR07	Shapinsay	Orkney Islands	n	59.05	2.85
OR08	Stronsay	Orkney Islands	n	59.12	2.60
OR09	Rousay	Orkney Islands	n	59.15	3.03
OR10	Sanday	Orkney Islands	n	59.25	2.57
OR11	Eday	Orkney Islands	n	59.17	2.78

OR12	Egilsay	Orkney Islands	n	59.16	2.92
OR13	Flotta	Orkney Islands	n	58.83	3.12
OR14	Burray	Orkney Islands	n	58.85	2.90
OR15	Swona	Orkney Islands	y	58.74	3.06
OR16	Switha	Orkney Islands	y	58.80	3.10
OR17	Fara	Orkney Islands	y	58.84	3.17
OR18	Cava	Orkney Islands	y	58.88	3.17
OR19	Copinsay	Orkney Islands	y	58.90	2.67
OR20	Graemsay	Orkney Islands	n	58.93	3.29
OR21	Gairsay	Orkney Islands	y	59.08	2.98
OR22	Wyre	Orkney Islands	n	59.12	2.97
OR23	Faray	Orkney Islands	y	59.22	2.83
OR24	Eynhallow	Orkney Islands	y	59.15	3.12
OR25	Auskerry	Orkney Islands	y	59.03	2.57
OR26	Lamb Holm	Orkney Islands	n	58.89	2.89
OR27	Glims Holm	Orkney Islands	n	58.88	2.91
OR28	Hunda	Orkney Islands	y	58.85	2.98
OR29	Calf of Eday (NE of Eday)	Orkney Islands	y	59.24	2.73
OR30	Hellier Holm (SW of Shapinsay)	Orkney Islands	y	59.02	2.90
OR31	Linga Holm (NW of Stronsay)	Orkney Islands	y	59.13	2.67
OR32	Muckle Green Holm (SW of Eday)	Orkney Islands	y	59.13	2.83
OR33	Holm of Scockness (E of Rousay)	Orkney Islands	y	59.17	2.95
OR34	Papa Stronsay (NE of Stronsay)	Orkney Islands	y	59.15	2.59
OR35	Holm of Grimbister	Orkney Islands	n	59.03	3.06
OR36	Damsay	Orkney Islands	n	59.01	3.06
OH01	Lewis and Harris	Outer Hebrides	n	58.10	6.72
OH02	North Uist	Outer Hebrides	n	57.60	7.33
OH03	South Uist	Outer Hebrides	n	57.25	7.35
OH04	Benbecula	Outer Hebrides	n	57.45	7.33
OH05	Berneray (N of N Uist)	Outer Hebrides	n	57.72	7.18
OH06	Monach Islands	Outer Hebrides	y	57.52	7.62

OH07	Vatersay	Outer Hebrides	n	56.93	7.53
OH08	Mingulay	Outer Hebrides	y	56.81	7.64
OH09	Eriskay	Outer Hebrides	n	57.08	7.29
OH10	Sandray	Outer Hebrides	y	56.89	7.52
OH11	Barra	Outer Hebrides	n	56.98	7.45
OH12	Great Bernera	Outer Hebrides	n	58.22	6.83
OH13	Scarp	Outer Hebrides	y	58.02	7.13
OH14	Taransay	Outer Hebrides	y	57.90	7.01
OH15	Pabbay	Outer Hebrides	y	57.77	7.23
OH16	South Berneray	Outer Hebrides	y	56.78	7.64
OH17	South Pabbay	Outer Hebrides	y	56.85	7.58
OH18	Shiant Islands	Outer Hebrides	y	57.89	6.36
OH19	Boreray	Outer Hebrides	y	57.71	7.28
OH20	Killegray	Outer Hebrides	n	57.74	7.08
OH21	Ensay	Outer Hebrides	y	57.77	7.08
OH22	Eilean Lubhard	Outer Hebrides	y	58.00	6.43
OH23	Seaforth	Outer Hebrides	y	58.00	6.72
OH24	Mealista	Outer Hebrides	y	58.08	7.13
OH25	Scalpay (Harris)	Outer Hebrides	n	57.87	6.67
OH26	Baleshare	Outer Hebrides	n	57.53	7.36
OH27	Grimsay	Outer Hebrides	n	57.49	7.24
OH28	Vallay (NW of N Uist)	Outer Hebrides	y	57.66	7.41
OH29	Kirkibost	Outer Hebrides	y	57.56	7.42
OH30	Ronay	Outer Hebrides	y	57.49	7.18
OH31	Wiay (NE of S Uist)	Outer Hebrides	y	57.40	7.21
OH32	Little Bernera	Outer Hebrides	y	58.27	6.87
OH33	Eilean Chaluim Chille (E of Lewis)	Outer Hebrides	y	58.10	6.44
OH34	Calvay (NE of Eriskay)	Outer Hebrides	y	57.09	7.27
OH35	Fiaray (N of Barra)	Outer Hebrides	y	57.07	7.44
OH36	Fuday (NE of Barra)	Outer Hebrides	y	57.05	7.39
OH37	Fuiay (E of Barra)	Outer Hebrides	y	57.00	7.37

NH01	Canna	Inner Hebrides	y	57.06	6.52
NH02	Rhum	Inner Hebrides	y	57.00	6.32
NH03	Eigg	Inner Hebrides	y	56.90	6.15
NH04	Tiree	Inner Hebrides	n	56.50	6.88
NH05	Coll	Inner Hebrides	n	56.62	6.57
NH06	Muck	Inner Hebrides	y	56.83	6.25
NH07	Skye	Inner Hebrides	n	57.38	6.30
NH08	Ascrib Islands	Inner Hebrides	y	57.59	6.52
NH09	Rona	Inner Hebrides	y	57.53	5.97
NH10	Raasay	Inner Hebrides	n	57.37	6.03
NH11	Pabay (Skye)	Inner Hebrides	y	57.27	5.86
NH12	Crowlin Islands	Inner Hebrides	y	57.34	5.83
NH13	Longay	Inner Hebrides	y	57.31	5.89
NH14	Wiay (Skye)	Inner Hebrides	y	57.34	6.50
NH15	Mull	Inner Hebrides	n	56.43	5.95
NH16	Iona	Inner Hebrides	n	56.33	6.42
NH17	Treshnish Islands	Inner Hebrides	y	56.48	6.42
NH18	Ulva	Inner Hebrides	y	56.48	6.22
NH19	Colonsay	Inner Hebrides	n	56.07	6.22
NH20	Oronsay	Inner Hebrides	y	56.02	6.25
NH21	Jura	Inner Hebrides	n	55.92	6.00
NH22	Islay	Inner Hebrides	n	55.75	6.17
NH23	Texa	Inner Hebrides	y	55.62	6.14
NH24	Gigha	Inner Hebrides	n	55.67	5.75
NH25	Cara	Inner Hebrides	y	55.63	5.75
NH26	Soay	Inner Hebrides	y	57.16	6.19
NH27	Little Colonsay	Inner Hebrides	y	56.45	6.26
NH28	Gometra	Inner Hebrides	y	56.49	6.29
NH29	Staffa	Inner Hebrides	y	56.43	6.34
NH30	Scalpay (Skye)	Inner Hebrides	y	57.30	5.97
NH31	Trodday	Inner Hebrides	y	57.73	6.30

NH32	Fladda	Inner Hebrides	y	57.74	6.43
NH33	Mingay (Skye)	Inner Hebrides	y	57.52	6.64
NH34	Isay	Inner Hebrides	y	57.52	6.65
NH35	Eorsa (Mull)	Inner Hebrides	y	56.47	6.09
NH36	Calve Island (Mull)	Inner Hebrides	y	56.62	6.04
NH37	Inch Kenneth	Inner Hebrides	y	56.44	6.16
NH38	Harlosh (W of Skye)	Inner Hebrides	y	57.36	6.53
NH39	Tarner (W of Skye)	Inner Hebrides	y	57.36	6.49
NH40	Oronsay (SE of Skye)	Inner Hebrides	y	57.15	5.79
NH41	Eilean Flodigarry (NE of Skye)	Inner Hebrides	y	57.66	6.23
NH42	Staffin Islands (NE of Skye)	Inner Hebrides	y	57.64	6.20
NH43	Jura Small Isles (SE of Jura)	Inner Hebrides	y	55.84	5.93
NH44	Eilean Imersay (SE of Islay)	Inner Hebrides	y	55.64	6.09
NH45	Orsay (Islay) (W of Islay)	Inner Hebrides	y	55.67	6.51
NH46	Gigalum (SE of Gigha)	Inner Hebrides	y	55.65	5.74
SC01	Pentland Skerries	Scottish Coastal Islands	y	58.69	2.92
SC02	Stroma	Scottish Coastal Islands	y	58.68	3.12
SC03	Neave	Scottish Coastal Islands	y	58.55	4.29
SC04	Eilean Nan Ron	Scottish Coastal Islands	y	58.56	4.34
SC05	Rabbit Islands	Scottish Coastal Islands	y	58.54	4.39
SC06	Eilean Hoan	Scottish Coastal Islands	y	58.57	4.67
SC07	Handa	Scottish Coastal Islands	y	58.38	5.20
SC08	Oldany	Scottish Coastal Islands	y	58.26	5.26
SC09	Gruinard	Scottish Coastal Islands	y	57.89	5.47
SC10	Summer Isles	Scottish Coastal Islands	y	58.01	5.40
SC11	Isles of Ewe	Scottish Coastal Islands	y	57.83	5.63
SC12	Eilean Horrisdale	Scottish Coastal Islands	y	57.70	5.71
SC13	Longa	Scottish Coastal Islands	y	57.73	5.80
SC14	Isle Martin	Scottish Coastal Islands	y	57.95	5.23
SC15	Shona (Moidart)	Scottish Coastal Islands	y	56.80	5.86
SC16	Oronsay (Loch Sunart)	Scottish Coastal Islands	y	56.66	5.93

SC17	Carna (Loch Sunart)	Scottish Coastal Islands	y	56.66	5.89
SC18	Soyea Island (W of Lochinver)	Scottish Coastal Islands	y	58.14	5.32
SC20	Isle Ristol (N of Summer Isles)	Scottish Coastal Islands	y	58.04	5.44
SC21	Eilean Mullagrach (N of Summer Isles)	Scottish Coastal Islands	y	58.05	5.46
SC22	Eilean Ghlais (N of Summer Isles)	Scottish Coastal Islands	y	58.03	5.47

123 BERMUDA

I.O.T.A. LIST. I.O.T.A. LIST.

SMALL ISLAND,S LIST FROM 123 DIV.BERMUDA..

1 ST GEORGES ISLAND.

2 ST DAVID,S ISLAND u.s. naval air station bermuda. and bermuda air port are situated here.

3 ORDNANCE ISLAND just off penno,s wharf.

4 A GROUP OF 7 SMALL ISLAND,S in st georges harbour.

5 A GROUP OF 6 SMALL ISLAND,S in st georges channel.

6 1 SMALL ISLAND situated just outside of whale bone bay.

7 PAGET ISLAND.

8 2 SMALL ISLAND,S IN BETWEEN GATES FORT [town cut battery]and paget is

9 1 SMALL ISLAND IN BETWEEN SMITH,S ISLAND and gunner bay.

10 1 SMALL ISLAND IN SMITH SOUND.

11 2 SMALL ISLAND,S IN DOLLY,S BAY.

12 1 SMALL ISLAND IN TABACCO BAY.

13 A GROUP OF 3 SMALL ISLAND,S IN ANNIE,S BAY.

14 NONSUCH ISLAND HAS A GROUP OF 5 SMALL ISLAND,S.

15 A GROUP OF 12 SMALL ISLAND,S IS SITUATED SOUTH OF ANNIE,S BAY.

16 CASTLE ISLAND HAS A GROUP OF 5 ISLAND,S.

17 CONEY ISLAND.

18 A GROUP OF 3 SMALL ISLAND,S IN BAILEYS BAY.

==========

HARRINGTON SOUND.

19 GIBBET ISLAND IS SITUATED AT THE MOUTH OF HARRINGTON SOUND.

20 TRUNK ISLAND IS A GROUP OF 3 ISLAND,S.

21 HALLS ISLAND.

==========

22 COBBLER,S ISLAND [stag rocks] is a group of 9 island,s

23 2 SMALL ISLAND,S OF SPANISH POINT.

24 A GROUP OF 7 ISLAND,S AT MILL SHARES.

25 A GROUP OF 7 ISLAND,S AT POINT SHARES.

SALTUS ISLAND.

A GROUP OF 4 ISLAND,S IN HAMILTON HARBOUR.

WHITE,S ISLAND.

HINSON ISLAND

A GROUP OF 3 ISLAND,S IN BETWEEN HINSON ISLAND AND BELMONT WHARF.

DYER ISLAND

PORTS ISLAND HAS A GROUP OF 5 ISLAND,S

LONG ISLAND HAD A GROUP OF 6 ISLAND,S

GAMMA ISLAND HAS A GROUP OF 5 ISLAND,S

NELLY ISLAND

ALPHA ISLAND

HAWKINS ISLAND PLUS ONE SMALL ISLAND.

LAMBDA ISLAND HAS A GROUP OF 4 ISLAND,S

PEARL ISLAND.

BURT ISLAND AND 1 SMALL ISLAND.

DARREL ISLAND AND 1 SMALL ISLAND.

GRACE ISLAND.just east of u.s. naval air station annex.

1 SMALL ISLAND WEST OF BURGESS POINT.

A GROUP OF 5 SMALL ISLAND,S IN LITTLE SOUND.

FIVE STAR ISLAND.

1 SMALL ISLAND IN BETWEEN JENNING BAY AND FRANK,S BAY.

SUMMERSET ISLAND.

WATFORD ISLAND

BOAZ ISLAND.

IRELAND ISLAND SOUTH.

IRELAND ISLAND NORTH

A GROUP OF 3 ISLAND,S WEST OF IRELAND ISLAND SOUTH.

A GROUP OF 4 ISLAND,S WEST OF IRELAND ISLAND NORTH.

1 SMALL ISLAND WEST OF GREY,S BRIDGE.

A GROUP OF 3 SMALL ISLAND,S OF MANGROVE BAY.

A GROUP OF 6 SMALL ISLAND,S IN ELY,S HARBOUR.

1 SMALL ISLAND JUST OFF WHECK HILL.

1 SMALL ISLAND OF STOVELL BAY.

161 POLAND

SP. I. A.

POLISH ISLANDS AWARD

Islands list updated at April 20 1997

SP.I.A. I S L A N D I.O.T.A.

SZ-001 Uznam (Usedom) EU-129

SZ-002 Wolin EU-132

SZ-003 Karsibor EU-132

SZ-004 Chrzaszczewska NOT VALID

SZ-005 Wielki Krzek EU-132

SZ-006 Maly Krzek EU-132

SZ-007 Wiszowa Kepa EU-132

SZ-008 Ladko EU-132

SZ-009 Trzcinice EU-132

SZ-010 Wolcza Kepa EU-132

SZ-011 Gesia Kepa EU-132

SZ-012 Warnie Kepy EU-132

SZ-013 Konski Smug EU-132

SZ-014 Wydrza Kepa EU-132

SZ-015 Koprzywskie Legi EU-132

SZ-016 Bielawik EU-132

SZ-017 Mielin EU-132

SZ-018 Chelminek NOT VALID

SZ-019 Gardzka Kepa NOT VALID

SZ-020 Adamowa (Lysa) NOT VALID

SZ-021 Lysa NOT VALID

SZ-022 Chabrow NOT VALID

SZ-023 Owcza Kepa EU-132

SZ-024 Kozia Broda EU-132

SZ-025 Tatarak EU-132

SZ−026 Ikar EU−132

SZ−027 Bobrowa EU−132

SZ−028 Zabie Oko NOT VALID

SZ−029 Liliowa NOT VALID

SZ−030 Orzechowy Gaj NOT VALID

GD−001 Sobieszewska NOT VALID

GD−002 Portowa NOT VALID

GD−003 Zulawska NOT VALID

TOTAL LISTED ISLANDS: 33

207 SAINT MARTIN / 348 SINT MARTEEN

Island	IOTA
Rocher de l'Indien	NA−105
Baie des Froussards	NA−105
Ilet Pinel	NA−105
Little key	NA−105
Caye verte	NA−105
Numerous small island in between baie Lucas and Dawn beach	NA−105
Guana key	NA−105
Numerous small island's in Philipsburg great bay	NA−105
Little key	I.W.I.
Great key	I.W.I.
Numerous small island's of pointe Pirouette	I.W.I.

195 GRENADA

1	Glover island (Ramier island) old ruined whaling station (This island is situated just of coast about 2 km from point salines international airport)
2	Hog island (This island is situated in Wobburn bay [clarks court bay])
3	Calivigny island is about 1 km from Hog island (this island is just off petit calivigny pt)
4	Adam island just off pt egmont
5	Gary island is situated at the mouth of Egmont harbour (petit Calivigny harbour)
6	Small island's with no name's are situated at petit bacaye bay (Marquis pt. Requin pt. Requin bay. Galby bay Menere bay plus 3 islands off pte du petit trou)
7	Bacolet island (Hope island) is situated in gt Bacolet bay
8	Marquis island is situated St Andrews bay
9	Telescope rock island (is situated near telescope pt)
10	Pearls rock (Conference island) situated in conference bay
11	Black rock island (Anthony island) situated in Antoine bay just off artiste pt
12	Sandy island is situated in Grenada bay
13	Green island is situated just off bedford pt
14	Suger Loaf (Levera island) is situated in levera bay
15	London Bridge island is two island's situated about 5 km from Suger Loaf island

315 UKRAINE

U I A - D I R E C T O R Y (Last edition - 01.06.2017)

Total - 382 isls. Activited (*) - 219 isls.

1. S E A :

1.1. A Z - A Z O V Sea [HE, DO,KR, ZP] * - 07

---

*AZ-001 Liapina I. [DO] *AZ-002 Malyi Dzendzyk I. [ZP]

AZ-003 Dzendzyk I. [ZP] *AZ-004 Kosa Biriuchyi I. [HE/ZP]

AZ-005 Kosa Obitochna I. [ZP] AZ-006 Utinyi I. [ZP]

AZ-007 Papanin I. [HE] AZ-008 Kamyshi [HE]

*AZ-009 Verbludka I. [HE] AZ-010 Verbliuzhyi I. [HE]

AZ-011 Peresyp' I. [ZP] *AZ-012 Churiuk I. [HE]

*AZ-013 Kuiuk-Tuk I [HE] *AZ-014 Kryachynyi I. [HE]

AZ-015 Zelenovskyj I. [HE] AZ-016 Russkyi I. [KR]

AZ-017 Martynyi I. [KR] AZ-018 Kitai I. [HE]

AZ-019 Lysyi I. [HE]

Note: QSOs with the islands numbered: AZ-016, AZ-017 valid until 21.03.2014.

1.2. B S - B L A C K Sea [HE, MY, OD/YO, KR] * - 17

---

*BS-001 Babin I. (1) [HE] *BS-002 Berezan' I. (1) [MY]

*BS-003 Velykyi I. [HE] *BS-004 Dzarylgach I. [HE]

*BS-005 Dovhyi I. (1) [MY] BS-006 Yehorlyts'ki Is. [HE]

*BS-007 Zmiinyi I. (3) [OD] *BS-008 Kalanchacks'ki Is.(1) [HE]

BS-009 Kins'kyi I. [HE] BS-010 Korabel'-Kamin' Rocks [KR]

*BS-011 Kruhlyi I. [MY] *BS-012 Lebyazh'yi Is. [KR]

*BS-013 Orlov I. (1) [HE] BS-014 Pervomais'kyi I. [MY]

*BS-015 Sybirs'ki Is. [HE] *BS-016 Smolenyi I. (1) [HE]

*BS-017 Tendrivs'ka Kosa I. [HE] BS-018 Maiors'ki Is. [KR]

BS-019 Rus'kyi I. [KR BS-020

BS-021 *BS-022 Ustrichni Is. [HE]

*BS-023 Skaly Bily Kamni (Adalar)[KR] BS-024 Orlov-2 Is. [HE]

BS-025 Verbky Isl [HE] BS-026 Tendra Isl [HE]

*BS-027 Yanushev Isl [HE] BS-028 Ternov Isl [HE]

BS-029 Karzhinskyi isl [HE] *BS-030 Fericirii I. [OD/YO]

Note: QSO with the islands numbered: BS-010, BS-012, BS-018, BS-019, BS-023

valid until 21.03.2014.

==========

2. R I V E R :

2.1. D E - D E S N A River [CR, KO, SU] * - 04

---

*DE-001 "Litnyk" I. [KO] *DE-002 Teliachyi I. [CR]

*DE-003 "Chulagiv" I. [CR/SU] DE-004 Molodezhnyi I. [CR]

*DE-005 Proreznoy I. [CR] DE-006 Zhavinka I. [CR]

DE-007 Malyi I. [CR] DE-008 "Pliazhnyi" I. [CR]

DE-009 "Otlichnyi" I. [CR]

2.2. D N - D N I P R O River [CH, CR, HE, DN, KI, KO, KV, PO, SU, ZP] * - 112

---

*DN-001 Bilohrudyi I. [HE] *DN-002 Velykyi Potiomkin I. [HE]

*DN-003 Karantynnyi I. [HE] *DN-004 Malyi Potiomkin I. [HE]

*DN-005 Vil'khovyi (Ol'khovyi) I.[HE] *DN-006 Khortytsia I. [ZP]

*DN-007 Kuchugury I. [DN] *DN-008 Dubovyi I. [DN]

DN-009 Lenin I. [ZP] *DN-010 Tavolzhans'kyi I. [ZP]

DN-011 Kozlov I. [ZP] DN-012 Velykyi Mahortet I. [DN]

*DN-013 Kodachek I. [DN] DN-014 Kamianuvatyi I. [DN]

*DN-015 Starukha I. [DN] *DN-016 Shevs'ki Is. [DN]

*DN-017 Monastyrs'kyi I. [DN] *DN-018 Zelenyi I. (nr Dnipro) [DN]

*DN-019 Bezimennyi ("Ljubovi") I.[DN] DN-020 Horilyi I. [DN]

DN-021 Obukhivs'kyi I. [DN] DN-022 Divochyi I. [DN]

DN-023 Kamianystyi I. [DN] DN-024 Kriachynyi I. [DN]

DN-025 Pohorilyi I. [DN] DN-026 Zelenyi I. (nr Dnipro) [DN]

DN-027 Anhelina I. [PO] *DN-028 Horodok I. [PO]

DN-029 Novoriazhs'ki Kuchuhury I[PO] *DN-030 Vyshniaky I. [PO]

DN-031 Sviata Kosa I. [KI] *DN-032 Moskal' I. [KI/PO]

DN-033 Baidak I. [KI] *DN-034 Zasukha I. [PO]

DN-035 Velykyi Kriachok I. [PO] DN-036 Kriachkovs'kyi I. [PO]

DN-037 Durnyi Kut I. [PO] *DN-038 Strilets'kyi I. [PO]

*DN-039 Shelamai I. [PO] *DN-040 Dymkin I. [PO]

*DN-041 Zelenyi I.(nr Kremenchuk)[PO] DN-042 Kriachyna I. [PO]

DN-043 Didok I. [PO] *DN-044 Lypivs'ki Is. [KI]

*DN-045 Zhovnino I. [PO] *DN-046 Veremiyevs'kyi I. [PO]

DN-047 Halyts'kyi I. [PO] DN-048 Kulishev'skyi I. [PO]

*DN-049 Britany I. [HE] *DN-050 Lvivs'kyi I. [HE]

*DN-051 Pravednyi I. [CR] DN-052 Dievs'kyi I. [DN]

DN-053 Svyniachyi I. [DN] *DN-054 Mirovyi I. [DN]

*DN-055 Namystanka I. [DN] *DN-056 Moika I. [DN]

DN-057 Ternik I. [DN] DN-058 Sergiivs'kyi I. [DN]

DN-059 Samars'kyi I. [DN] DN-060 Malyi Mahortet I. [DN]

DN-061 Bilyi I. [ZP] *DN-062 Truhanov I. [KV]

DN-063 Ol'hins'kyi I. [KV] DN-064 Kozachyi I. [KO]

DN-065 Ol'hin I. [KO] *DN-066 Vodnikiv I. [KO]

DN-067 Dykyi I. [KO] DN-068 Roslavs'kyi I. [KO]

*DN-069 Trypil's'kyi I. [KO] *DN-070 Monashs'ka Kosa I. [KO]

*DN-071 "Maiak" I. [KO] *DN-072 Kozats'kyi I. [HE]

*DN-073 Zhukov I. [KO] DN-074 Vasyl'kiv I. [HE]

*DN-075 Velykyi I. [HE] *DN-076 Bakais'kyi I. [HE]

*DN-077 Cherkes'kyi I. [HE] *DN-078 Martynivs'ka Kosa I. [HE]

*DN-079 Velykyi Sokolin I. [HE] *DN-080 Haps'kyi I. [HE]

*DN-081 Kruhlyi I. [HE] *DN-082 Malyi Sokolin I. [HE]

*DN-083 Kovtunivs'kyi I. [HE] DN-084 Tender I. [HE]

*DN-085 Stvornyi I. [HE] *DN-086 Solodkyi I. [HE]

DN-087 Zabych I. [HE] *DN-088 Buhaz I. [HE]

*DN-089 Kozulihs'kyi I. [HE] DN-090 Proserec'kyi I. [HE]

*DN-091 Domahs'kyi I. [HE] DN-092 Verbky Isl.{Del.See BS-025)

*DN-093 Somova Kosa I. [HE] DN-094 Tendra Isl (Del.See BS-026)

DN-095 Yanyshev Isl.(Del.See BS-027) DN-096 Toloka I [HE]

*DN-097 Nestryha I. [HE] DN-098 Borshchovyi I. [HE]

DN-099 Kut I. [HE] *DN-100 Pavliukivs'ki Is [KI]

*DN-101 Val'kivs'kyi I. [KO] *DN-102 "Starosil'skyi" I. [KO]

*DN-103 Velykyi I. [KO] *DN-104 "Pischanyi" I. [KO]

*DN-105 Muromets I. [KV] *DN-106 Dolbets'kyi I [KV]

*DN-107 Venecianskyi I. [KV] *DN-108 Malyi I. [KV]

DN-109 Velykyi I. [KV] DN-110 Pokal I. [KO]

*DN-111 Baidy I. [ZP] *DN-112 Voronyi I. [KI]

*DN-113 Koniachi Is. [KI] *DN-114 Lysiachyi I. [KI]

DN-115 Erik I. [KI] DN-116 Fantaziia I. [PO]

*DN-117 Malozh I. [CR] *DN-118 Kazennyi I. [CR]

*DN-119 Zmytnycia Is. [KI] DN-120 Bilyi I. [ZP]

DN-121 Sidlastyi I. [ZP] *DN-122 Chaplins'kyi I. [KI]

*DN-123 Kam'ianyi I. [KI] DN-124 Sukacheva ("Slavy") I.[DN]

*DN-125 Chervonyi Vodnik I. [DN] *DN-126 Aleksiivs'kyi I. [DN]

DN-127 Bolhars'kyi I. [DN] DN-128 Dyka Kosa I. [DN]

DN-129 Stanovyi I. [DN] DN-130 Kornetivs'kyi I. [ZP]

DN-131 Antoniv I. [ZP] DN-132 Rozstebin I. [ZP]

DN-133 Okhy-Wzdohy Is. [ZP] DN-134 Chornyi I. [ZP]

*DN-135 Try stohy Is. [ZP] *DN-136 Dubovyi I. [ZP]

DN-137 Kokhannia I.(Tiasmyn r.) [CH] DN-138 Marusyn I. (Tiasmyn r.[CH]

DN-139 Zahreblia I.(Tiasmyn r.) [CH] *DN-140 Blyz'kyi I. [KV]

*DN-141 Bezimennyi I. [KV] *DN-142 Malyi I. (Desenka r.) [KV]

DN-143 Halernyi I. [KV] *DN-144 "Paustovskyi" I.(Rosr)[KO]

*DN-145 "Kutok" I. (Psel r. [SU] *DN-146 "Generals'kyi" I. [KO]

*DN-147 Kazydub I. [PO] *DN-148 "Shelestov" I. [KO]

*DN-149 "Patona" I. [KV] *DN-150 "Yunosti" I. [KV]

*DN-151 "Rovzhi" I. [KO] *DN-152 "Rybnyi" I. [KO]

DN-153 "Sosnovyi" I. [KO] DN-154 "Pischana Kosa" I. [KO]

DN-155 Lebekhivka I. [PO] DN-156 Petrenky I. [PO]

DN-157 Holi Is. [PO] DN-158 "Zhabotky" I. [CR]

*DN-159 "Zagatka" I. [CR] DN-160 "Kryvulia" I. [CR]

*DN-161 "Pidkova" I. [KO] *DN-162 "Buket" I. [KO]

*DN-163 "Koropivka" I. [KV] *DN-164 Prosered I. [KO]

*DN-165 Kruhlyk I. [HE] *DN-166 "Gadiucha Kosa" I. [HE]

*DN-167 Maly Koniachi Is. [KI] DN-168 "Molodniahi" I. [HE]

DN-169 "Krasnikovs'kyi" I. [HE] DN-170 "Sobachka" I. [CH]

DN-171 "Kruhlyk" I. [CH] DN-172 "Shelestov" I. [CH]

DN-173 "Prosered" I. [CH] DN-174 "Zmiinyi" I. [CH]

*DN-175 Ryzhye Isl [KV] *DN-176 Nickolaya Isl [KV]

*DN-177 Zmiinyi Isl [HE] *DN-178 Strelka Isl [HE]

*DN-179 Gawanskyi I [HE] *DN-180 Kozacke Selisce Isl [HE]

*DN-181 Maly Lipovski isl [KI] *DN-182 Krysinyi isl [HE]

*DN-183 Voronyi isl [HE] *DN-184 Staruha isl [CR]

DN-185 Vershina isl [CR] *DN-186 Lopuhovatyi isl [KV]

DN-187 Hilche isl [KO] *DN-188 Maly Zhovnino [PO]

*DN-189 Novyj isl [CR] DN-190 Vorontsova isl [KI]

DN-191 Zelenyi I. [CH] DN-192 “Milicejskyi” I. [CH]

2.2. D R - D N I S T E R River [TE, CN] * - 01

DR-001 "Kokhannia" I. [TE] *DR-002 "Repuzhyns'kyi" I. [CN]

DR-003 "Doroshovets'kyi" I. [CN] DR-004 "Bridons'kyi" I. [CN]

DR-005 "Samushins'kyi" I. [CN] DR-006 "Onuts'kyi" I. [CN]

DR-007 "Bernovs'kyi" I. [CN]

2.4. D U - D U N A I (D A N U B E) River [OD] * - 15

---

*DU-001 Poludenyi I. (3) [OD] DU-002 Kubanskyi I. [OD]

*DU-003 Ankudinov I. (3) [OD] *DU-004 Ochakivs'kyi I. (3) [OD]

*DU-005 Peschanyi I. (3) [OD] *DU-006 Stambul's'kyi I. (3) [OD]

DU-007 Kolesivs'ki Is. [OD] *DU-008 Kislyts'kyi I. [OD]

DU-009 Katin'ka I. [OD] *DU-010 Velykyi Daller I. [OD]

DU-011 Yermakov I. [OD] DU-012 Kurils'ki Is. [OD]

DU-013 Polunychnyi I. [OD] *DU-014 Bielhorods'kyi I. [OD]

*DU-015 Shabash I. [OD] DU-016 Limba I. [OD]

*DU-017 Prorvin I. [OD] *DU-018 Salmanivs'kyi I. [OD]

DU-019 Potapivs'ka Kosa I. [OD] *DU-020 Stepovyi I. [OD]

*DU-021 Plavuchyi I. [OD] *DU-022 Matros'kyi I. [OD]

*DU-023 Savits'koho I. [OD] DU-024 Mashen'ka I. [OD]

DU-025 Malyi Tataru I. [OD] DU-026 Malyi Daller I. [OD]

DU-027 Kubanu I. [OD] DU-028 Tsyhanskyi I. [OD]

DU-029 Zavodnyns'kyi I. [OD] DU-030 Hnieushev I. [OD]

DU-031 Maikan I. [OD]

2.5. I N - I N G U L E T S River [HE,KI] * - 02

---

*IN-001 Schuchyi I [KI] *IN-002 Poplavok I. [KI]

IN-003 Petrivskyi I. [KI] IN-004 Kamyshovyi I. [KI]

2.6. P B - P I V D E N N Y I B U H River [KI, MY, VI] * - 03

---

*PB-001 Festival'nyi I. [VI] *PB-002 Konstantynivs'ka Batar. I.[MY]

PB-003 "Ovars'kyi" I. [MY] *PB-004 "Kokhannia" I. [KI/VI]

2.7. P R - P R I P' I A T ' River [CR, RI, VO] * - 04

PR-001 Velykyi Skhidnyi I. [CR] PR-002 Pivdennyi I. (Uzh r.) [CR]

PR-003 Boroda I. [CR] *PR-004 Zhuravlykha I [RI]

*PR-005 Stohod I. [RI] *PR-006 Prykladnyky I [RI]

*PR-007 Bilyi I. [RI]

2.8. R O - R O S ' River [KO] * - 01

---

*RO-001 Detstva I. [KO] RO-002 Zelenyi I. [KO]

2.9. S D - S I V E R S ' K Y I D O N E T S ' River [DO, HA, LU] * - 23

---

*SD-001 "Rusanivs'kyi" I. [DO] *SD-002 "Zakitnyi" I. [DO]

*SD-003 "Maiaky" I. [DO] *SD-004 "Prishyb" I. [DO]

*SD-005 "Donets'kyi" I. [DO] *SD-006 "Nyzhnii" I. [LU]

*SD-007 "Kryms'kyi" I. [LU]

*SD-008 "Nezbuvshykhsia nadii" I.(Oskol r.) [HA]

*SD-009 "Slavians'kyi" I. [DO] *SD-010 "Shchiurovs'kyi" I. [DO]

SD-011 Tist I. [LU] *SD-012 "Velykyi Shchiurov" I. [DO]

*SD-013 "Besedikha" I. [HA]

*SD-014 "Zhuravlivs'kyi" I. (Kharkiv r.) [HA]

*SD-015 "Malyi Shchiurov" I. [DO] *SD-016 "Vil'khovyi sadok" I. [HA]

*SD-017 "Raigorods'kyi" I. [DO] *SD-018 "Bila Prystan'" I. [HA]

SD-019 "Piskunivs'kyi" I. [DO] SD-020 "Kryva Luka" I. [DO]

*SD-021 Horilyi I. [HA] SD-022 Raevskyi I. [LU]

*SD-023 Rybachyi I. [DO] *SD-024 Tishina I. [DO]

*SD-025 Privolskyi I. [LU] SD-026

SD-027 “Ostrov” i. [HA] SD-028 “Khoropov” I. [HA]

*SD-029 “Ljahovyy”I. [HA] SD-030 “Zadashkovoe”I. [HA]

SD-031 “Krugljak”I. [HA] *SD-032 “Shevljuga”I. [HA]

SD-033 “Limanskiy”I. [HA] SD-034 “Bol’shaja Petlja” I. [HA]

SD-035 “Malaja Petljia”I. [HA] SD-036 “Greblja”I. [HA]

SD-037 “Mlyn”I. [HA] SD-038 “Homutki”I. [HA]

SD-039 “Pervyy Gorelyy”I. [HA] SD-040 “Soldatskiy”I. [HA]

SD-041 “Zajachiy”I. [HA]

2.10. S L - S L U C H River [HM, RI, ZH] * - 04

---

*SL-001 "Bil'chaky" I. [RI] *SL-002 Kolki I. [RI]

*SL-003 Perebrody I. [RI] *SL-004 Kilikiev I. [HM]

2.11. S T - S T R Y J River [LV]

ST-001 "Kochujuschij" I. [LV]

2.12. S U - S U L A River [CH, PO, SU] * - 07

---

*SU-001 "Romaniv" I. [CH] *SU-002 "Tretyi Topolinyi" I. [CH]

SU-003 "Druhyi Sosnovyi" I. [CH] SU-004 "Gorbivka" I. [CH]

SU-005 SU-006

SU-007 *SU-008 "Liashchivka" I. [CH]

*SU-009 Lebichivka I. [PO] *SU-010 Galitskyj I. [PO]

*SU-011 Petrenki I. [PO] *SU-012 Kulishevka I. [PO]

==========

3. L A K E :

3.1. BiL - B I L E Lake [VO] * - 01

---

*BiL-001 "Bilyi" I. [VO]

3.2. BlL - B l a k i t n i Lakes [DO]

BlL-001 "Blakitnyi" I. [DO]

3.3. ChL - C H E R V O N O O S K I L' S' K E Lake [DO] * - 03

---

*ChL-001 Lozovyi I. [DO] *ChL-002 Malyi Lozovyi I. [DO]

ChL-003 "Nevezinnia" I. [DO] *ChL-004 "Mrii" I. [DO]

3.4. DiL - D I B R O V A Lake [DO] * - 02

---

*DiL-001 Velykyi Dibrova [DO] *DiL-002 Malyi Dibrova [DO]

3.5. ErL - EROK Lake [DO] * - 02

---

*ErL-001 Nizhnyi Homut I. [DO] *ErL-002 Homut I. [DO]

3.6. KrL - K R Y M N O Lake [VO] * - 01

---

*KrL-001 Krymno I. [VO]

3.7. KuL - K U H U R A U I Lake [OD] * - 03

---

*KuL-001 Strilka I. [OD] KuL-002 Pischanyi I. [OD]

*KuL-003 Kruhlyi I. [OD] KuL-004 Ispartytsia I. [OD]

*KuL-005 Shkel'ka I. [OD]

3.8. LiL - L I U B' I A Z' Lake [VO] * - 01

---

*LiL-001 "Liub'iaz's'kyi" I. [VO]

3.9. NoL - N O B E L' Lake [RI] * - 04

---

*NoL-001 "Pestia" I. [RI] *NoL-002 "Lypna" I. [RI]

*NoL-003 "Ostrovok" I. [RI] *NoL-004 "Petrovs'kyi" I. [RI]

3.10. OsL - O S T R O V S ' K E Lake [RI] * - 01

---

*OsL-001 "Ostrovs'kyi" I. [RI]

3.11. PeL - P E C H E N I Z' K E Lake [HA] * - 03

---

*PeL-001 "Kuba" I. [HA] *PeL-002 Kulakovs'kyi I. [HA]

*PeL-003 Khvoinyi I. [HA]

3.12. SvL - S V I T I A Z' Lake [VO] * - 01

---

*SvL-001 Svitiaz' I. [VO]

3.13. VoL - V O L I A N S' K E Lake [VO] * - 02

---

*VoL-001 "Volians'kyi" I. [VO] *VoL-002 "Malyi Volians'kyi" I. [VO]

==========

4. S T R A I T :

4.1. K S - K E R C H Strait [KR] * - 01

---

*KS-001 Kosa Tuzla I. [KR]

Note . QSO with the island KS-001 valid until 21.03.2014.

==========

5. A N T A R C T I C A :

5.1. A N - A N T A R C T I C A Station [AN] * - 01

---

*AN-001 "Academician Vernadskyi" station [Galindez I.] (4) - after 07.02.96

Note: "(...)" - for IOTA:

1. EU-179: BS-001, BS-002, BS-005, BS-008, BS-013, BS-016.

2. EU-180: BS-012, KS-001.

3. EU-182: BS-007, DU-001, DU-003, DU-004, DU-005, DU-006.

4. AN-006: AN-001.

==========

328 CROATIA

- List of islands

CI	Name on the map 1:25000	Name on nautic map	Location	Latitude	Longitude	IOTA	Note
1	Aba D.	Aba V.	nr. Kornat	43° 51' 55,6" N	15° 12' 48,9" E	EU-170	
2	Arkanđel	Arkanđel	nr. Drvenik Mali	43° 28' 20,5" N	16° 01' 41,0" E	EU-016	
3	Arta M.	Arta M.	nr. Murter	43° 51' 12,2" N	15° 33' 41,2" E	EU-170	
4	Arta V.	Arta V.	nr. Murter	43° 51' 21,0" N	15° 32' 40,1" E	EU-170	
5	Babac	Babac	nr. Pašman	43° 57' 21,6" N	15° 24' 11,6" E	EU-170	
6	Badija	Badija	nr. Korčula	42° 57' 14,3" N	17° 09' 39,4" E	EU-016	
7	Biševo	Biševo	nr. Vis	42° 58' 44,0" N	16° 01' 00,0" E	EU-016	
8	Bodulaš	Bodulaš	Medulin gulf	44° 47' 28,1" N	13° 56' 53,8" E	Not	
9	Borovnik	Borovnik	nr. Kornat	43° 48' 39,7" N	15° 15' 12,8" E	EU-170	
10	O. Brač	Brač		43° 20' 00,0" N	16° 40' 00,0" E	EU-016	
11	Ceja	Ceja	Medulin gulf	44° 47' 05,6" N	13° 56' 00,0" E	Not	
12	O. Cres	Cres		44° 51' 21,4" N	14° 24' 29,6" E	EU-136	
13	O. Čiovo	Čiovo	nr. Split	43° 30' 00,0" N	16° 18' 00,0" E	Not	
14	Dolfin	Dolfin	nr. Pag	44° 41' 29,6" N	14° 41' 28,1" E	EU-170	
15	Dolin	Dolin	nr. Rab	44° 42' 16,5" N	14° 49' 20,8" E	EU-136	
16	Drvenik M.	Drvenik M.		43° 26' 56,5" N	16° 04' 48,7" E	EU-016	
17	O. Drvenik Veliki	Drvenik V.		43° 26' 31,6" N	16° 08' 53,0" E	EU-016	
18	Dugi Otok	Dugi Otok		44° 00' 00,0" N	15° 04' 00,0" E	EU-170	
19	Fenera	Fenera	Medulin gulf	44° 46' 18,1" N	13° 56' 48,6" E	EU-110	
20	Galijola	Galijola	nr. Unije	44° 43' 40,9" N	14° 10' 29,5" E	EU-136	
21	Galun	Galun		44° 56' 23,0" N	14° 40' 32,8" E	EU-136	
22	Gangarol	Gangarol		43° 54' 04,1" N	15° 20' 35,3" E	EU-170	
23	Glamoč	Glamoč		43° 53' 53,9" N	15° 15' 06,1" E	EU-170	
24	Goli o.	Goli		44° 50' 28,9" N	14° 37' 33,5" E	EU-136	
25	Zapadni Gr.	Greben Zapadni		44° 19' 45,4" N	14° 41' 40,1" E	EU-170	
26	Grujica	Grujica		44° 24' 38,0" N	14° 34' 08,9" E	EU-136	
27	O. Gustac	Gustac	nr. Lavsa	43° 44' 48,4" N	15° 23' 00,1" E	EU-170	
28	O. Hvar	Hvar		43° 09' 00,0" N	16° 42' 00,0" E	EU-016	
29	Ilovik	Ilovik		44° 27' 07,4" N	14° 33' 03,7" E	EU-136	
30	O. Ist	Ist		44° 16' 24,1" N	14° 45' 38,0" E	EU-170	
31	Otok Iž	Iž		44° 03' 00,0" N	15° 07' 00,0" E	EU-170	
32	Jabuka	Jabuka		43° 05' 28,0" N	15° 27' 37,8" E	EU-016	
33	O. Jakljan	Jakljan		42° 44' 33,5" N	17° 48' 47,3" E	EU-016	
34	Kakan	Kakan		43° 41' 36,0" N	15° 39' 37,0" E	EU-170	
35	Kaprije	Kaprije		43° 41' 52,0" N	15° 42' 03,9" E	EU-170	
36	Kasela	Kasela		43° 44' 27,7" N	15° 23' 24,9" E	EU-170	
37	Katina	Katina		43° 53' 01,7" N	15° 13' 13,1" E	EU-170	
38	O. Koločep	Koločep		42° 40' 30,0" N	18° 00' 30,0" E	EU-016	
39	Koludarc	Koludarc		44° 33' 02,5" N	14° 26' 02,6" E	EU-136	
40	Kopište	Kopište		42° 45' 07,6" N	16° 43' 21,5" E	EU-016	
41	O. Korčula	Korčula		42° 57' 00,0" N	16° 50' 00,0" E	EU-016	
42	O. Kornat	Kornat		43° 48' 00,0" N	15° 20' 00,0" E	EU-170	
43	Košara	Košara		43° 53' 14,8" N	15° 24' 00,3" E	EU-170	
44	Krapanj	Krapanj		43° 40' 22,6" N	15° 54' 50,2" E	Not	
45	Krasnica	Krasnica		44° 54' 34,6" N	13° 43' 47,9" E	EU-110	
46	O. Krk	Krk		45° 05' 22,3" N	14° 36' 51,0" E	EU-136	
47	Kurba M.	Kurba M.		43° 55' 21,0" N	15° 15' 54,1" E	EU-170	
48	O. Kurba Vela	Kurba V.		43° 41' 41,8" N	15° 29' 49,9" E	EU-170	
49	V. Laganj	V. Laganj	nr. Rab	44° 43' 06,2" N	14° 39' 58,2" E	EU-170	

- List of islands

CI	Name on the map 1:25000	Name on nautic map	Location	Latitude	Longitude	IOTA	Note
50	Lastovnjaci group	Lastovnjaci group					Deleted
51	O. Lastovo	Lastovo		42° 45' 00, " N	16° 52' 00,0" E	EU-016	
52	Lavdara Vela	Lavdara		43° 56' 01,1" N	15° 12' 36,3" E	EU-170	
53	O. Lavsa	Lavsa		43° 44' 57,5" N	15° 22' 13,7" E	EU-170	
54	O. Levrnaka	Levrnaka		43° 49' 15,0" N	15° 15' 05,1" E	EU-170	
55	Logorun	Logorun		43° 44' 38,8" N	15° 44' 57,8" E	Not	
56	O. Lokrum	Lokrum		42° 37' 28,8" N	18° 07' 16,1" E	EU-016	
57	Lopud	Lopud		42° 41' 13,3" N	17° 57' 02,1" E	EU-016	
58	O. Lošinj	Lošinj		44° 31' 17,4" N	14° 28' 57,0" E	EU-136	
59	Lunga	Lunga	nr. Vrsar	45° 08' 28,9" N	13° 35' 01,1" E	EU-110	
60	Lunga	Lunga	nr. Kornat	43° 43' 40,5" N	15° 25' 09,4" E	EU-170	
61	M. Orjule	Male Orjule		44° 29' 19,1" N	14° 33' 54,3" E	EU-136	
62	M. Srakane	Male Srakane		44° 33' 50,2" N	14° 19' 53,7" E	EU-136	
63	Otok M. Brijun	M. Brijun		44° 56' 03,6" N	13° 44' 42,6" E	EU-110	
64	Mana	Mana		43° 48' 02,1" N	15° 16' 14,9" E	EU-170	
65	O. Maun	Maun		44° 25' 30,3" N	14° 55' 26,8" E	EU-170	
66	Mišjak	Mišjak	nr. Pag	44° 18' 04,7" N	15° 11' 31,8" E	Not	
67	O. Mišnjak Veli	Mišnjak V.		43° 40' 17,9" N	15° 44' 21,5" E	EU-170	
68	O. Mljet	Mljet		42° 44' 26,8" N	17° 33' 36,5" E	EU-016	
69	O. Molat	Molat		44° 12' 45,5" N	14° 52' 58,0" E	EU-170	
70	Morovnik	Morovnik		44° 25' 50,2" N	14° 44' 07,8" E	EU-170	
71	Mrčara	Mrčara		42° 46' 07,5" N	16° 47' 19,9" E	EU-016	
72	Mrkan	Mrkan		42° 34' 28,9" N	18° 11' 39,7" E	EU-016	
73	Murtar	Murtar		44° 33' 01,5" N	14° 25' 24,4" E	EU-136	
74	O. Murter	Murter		43° 47' 36,7" N	15° 37' 09,0" E	Not	
75	Murvenjak	Murvenjak		43° 49' 47,9" N	15° 31' 03,0" E	EU-170	
76	Obonjan	Obonjan		43° 40' 48,0" N	15° 47' 08,4" E	EU-170	
77	Oključ	Oključ		43° 41' 41,0" N	15° 28' 27,0" E	EU-170	
78	O. Olib	Olib		44° 22' 29,9" N	14° 47' 14,3" E	EU-170	
79	Olipa	Olipa		42° 45' 45,8" N	17° 46' 21,2" E	Not	
80	Oruda	Oruda		44° 32' 56,0" N	14° 34' 58,2" E	EU-136	
81	Ošljak	Ošljak	nr. Ugljan	44° 04' 31,4" N	15° 12' 38,4" E	EU-170	
82	O. Pag	Pag		44° 20' 00,0" N	15° 00' 00,0" E	EU-170	
83	Pakleni Group	Pakleni group					Deleted
84	Palagruža	Palagruža		42° 23' 31,0" N	16° 15' 31,0" E	EU-090	
85	O. Pašman	Pašman		43° 57' 00,0" N	15° 20' 00,0" E	EU-170	
86	Piškera	Piškera		43° 45' 59,8" N	15° 20' 23,7" E	EU-170	
87	O. Planik	Planik		44° 22' 40,9" N	14° 51' 32,6" E	EU-170	
88	O. Plavnik	Plavnik		44° 58' 08,5" N	14° 31' 36,3" E	EU-136	
89	Pločica	Pločica	nr. Korčula	43° 01' 44,3" N	16° 49' 07,4" E	EU-016	
90	Porer	Porer	S. of Pula	44° 45' 26,2" N	13° 53' 27,7" E	EU-110	
91	O. Premuda	Premuda		44° 19' 26,7" N	14° 37' 55,1" E	EU-170	
92	Prežba	Prežba		42° 46' 04,0" N	16° 49' 00,0" E	EU-016	
93	Proizd	Proizd		42° 59' 05,5" N	16° 36' 58,4" E	EU-016	
94	Prvić	Prvić	nr. Šibenik	43° 43' 42,9" N	15° 47' 43,9" E	EU-170	
95	Prvić	Prvić	nr. Krk	44° 54' 51,6" N	14° 47' 47,7" E	EU-136	
96	O. Rab	Rab		44° 45' 48,0" N	14° 47' 00,0" E	EU-136	
97	Radelj	Radelj		43° 50' 35,7" N	15° 34' 01,4" E	EU-170	
98	Rašip V.	Rašip V.		43° 46' 40,5" N	15° 18' 15,0" E	EU-170	

IOCA - List of islands

CI	Name on the map 1:25000	Name on nautic map	Location	Latitude	Longitude	IOTA	Note
99	Rava	Rava		44° 01' 12,1" N	15° 04' 13,1" E	EU-170	
100	Ravni Žakan	Ravni Žakan		43° 43' 37,0" N	15° 26' 03,7" E	EU-170	
101	Ražanac V.	Ražanac V.		44° 18' 57,3" N	15° 21' 08,5" E	Not	
102	Rivanj	Rivanj		44° 09' 22,9" N	15° 02' 08,8" E	EU-170	
103	Sestrica V.	Sestrica V.	nr. Kornat	43° 51' 06,6" N	15° 12' 24,9" E	EU-170	
104	O. Sestrunj	Sestrunj		44° 09' 23,0" N	15° 00' 00,0" E	EU-170	
105	O. Silba	Silba		44° 22' 42,2" N	14° 41' 46,5" E	EU-170	
106	Sit	Sit		43° 55' 31,5" N	15° 18' 12,3" E	EU-170	
107	Smokvica Vela	Smokvica V.	nr. Kornat	43° 43' 43,5" N	15° 28' 32,6" E	EU-170	
108	Susak	Susak		44° 30' 35,7" N	14° 18' 02,5" E	EU-136	
109	Sušac	Sušac		42° 46' 00,0" N	16° 31' 00,0" E	EU-016	
110	Crveni otok	Sv. Andrija	nr. Rovinj	45° 03' 30,8" N	13° 37' 28,5" E	EU-110	
111	O. Sv. Grgur	Sv. Grgur		44° 52' 23,1" N	14° 44' 52,1" E	EU-136	
112	Sv. Ivan	Sv. Ivan		45° 02' 47,2" N	13° 37' 24,2" E	EU-110	
113	Sv. Ivan	Sv. Ivan na pučini		45° 02' 32,1" N	13° 36' 51,9" E	EU-110	
114	Sv. Jerolim	Sv. Jerolim	Brijuni islands	44° 53' 54,7" N	13° 47' 14,5" E	EU-110	
115	Sv. Juraj	Sv. Juraj	nr. Vrsar	45° 08' 54,5" N	13° 35' 40,2" E	Not	
116	Sv. Katarina	Sv. Katarina	nr. Rovinj	45° 04' 36,7" N	13° 37' 44,5" E	Not	
117	O. Sv. Marko	Sv. Marko	nr. Krk	45° 15' 06,3" N	14° 33' 42,8" E	EU-136	
118	Sv. Nikola	Sv. Nikola	nr. Poreč	45° 13' 24,1" N	13° 35' 06,6" E	EU-110	
119	Sv. Petar	Sv. Petar		44° 27' 53,9" N	14° 33' 09,9" E	EU-136	
120	Svetac	Sv. Andrija	W. of Vis island	43° 01' 32,3" N	15° 45' 13,6" E	EU-016	
121	Šilo V.	Šilo V.	nr. Kornat	43° 51' 13,5" N	15° 13' 44,0" E	EU-170	
122	O. Šipan	Šipan		42° 43' 22,2" N	17° 52' 58,7" E	EU-016	
123	Škarda	Škarda		44° 17' 04,8" N	14° 42' 22,5" E	EU-170	
124	O. Škrda	Škrda		44° 28' 35,2" N	14° 51' 38,3" E	EU-170	
125	Škulj	Škulj		43° 43' 17,6" N	15° 27' 19,9" E	EU-170	
126	O. Šolta	Šolta		43° 24' 00,0" N	16° 15' 00,0" E	EU-016	
127	Šćedro	Šćedro		43° 05' 16,4" N	16° 42' 08,3" E	EU-016	
128	Tetovišnjak V.	Tetovišnjak V.		43° 43' 21,7" N	15° 35' 40,4" E	EU-170	
129	Tijat	Tijat		43° 43' 20,5" N	15° 45' 51,8" E	EU-170	
130	Tramerka	Tramerka		44° 13' 23,4" N	14° 46' 34,5" E	EU-170	
131	V. Sestrica	Tri Sestrice	nr.Rivanj	44° 11' 05,5" N	14° 59' 22,5" E	EU-170	
132	Trstenik	Trstenik	nr. Cres	44° 40' 02,5" N	14° 34' 41,9" E	EU-136	
133	Tun Veli	Tun V.		44° 10' 58,6" N	14° 55' 14,3" E	EU-170	
134	O. Ugljan	Ugljan		44° 05' 00,0" N	15° 10' 00,0" E	EU-170	
135	O. Unije	Unije		44° 39' 07,6" N	14° 14' 49,2" E	EU-136	
136	V. Sikavac	V. Sikavac		44° 18' 08,8" N	15° 13' 40,1" E	EU-170	
137	O. V. Orjule	V. Orjule		44° 29' 56,7" N	14° 33' 23,8" E	EU-136	
138	V. Srakane	V. Srakane		44° 34' 56,6" N	14° 18' 31,5" E	EU-136	
139	Otok V. Brijun	V. Brijuni		44° 54' 44,5" N	13° 45' 52,5" E	EU-110	
140	Veruda	Veruda		44° 49' 41,6" N	13° 50' 30,0" E	Not	
141	Vir	Vir		44° 18' 20,0" N	15° 03' 00,0" E	EU-170	
142	O. Vis	Vis		43° 03' 00,0" N	16° 10' 00,0" E	EU-016	
143	O. Vrgada	Vrgada		43° 51' 07,5" N	15° 30' 10,8" E	EU-170	
144	Vrhovnjaci Group	Vrhovnjaci group					Deleted
145	Zabodaski o.	Zabodaski		44° 33' 05,2" N	14° 24' 09,1" E	EU-136	
146	Zeča	Zeča		44° 46' 27,3" N	14° 18' 40,0" E	EU-136	
147	Zečevo	Zečevo	nr. Pag	44° 17' 39,1" N	15° 11' 57,4" E	Not	

IOCA - List of islands

CI	Name on the map 1:25000	Name on nautic map	Location	Latitude	Longitude	IOTA	Note
148	O. Zlarin	Zlarin		43° 41' 00,0" N	15° 51' 00,0" E	EU-170	
149	O. Zmajan	Zmajan		43° 41' 36,1" N	15° 45' 08,4" E	EU-170	
150	Zverinac	Zverinac		44° 09' 25,8" N	14° 55' 29,5" E	EU-170	
151	O. Žirje	Žirje		43° 39' 04,0" N	15° 40' 00,0" E	EU-170	
152	Žižanj	Žižanj		43° 52' 55,7" N	15° 25' 30,9" E	EU-170	
153	Zminjak	Žminjak		43° 50' 24,6" N	15° 34' 45,3" E	EU-170	
154	O. Žut	Žut		43° 51' 50,0" N	15° 20' 00,0" E	EU-170	
155	Balkun	Balkun	nr. Šolta	43° 23' 31,0" N	16° 11' 41,6" E	EU-016	
156	Blitvenica	Blitvenica		43° 37' 29,9" N	15° 34' 29,0" E	EU-170	
157	Bobara	Bobara		42° 35' 11,7" N	18° 10' 32,6" E	EU-016	
158	Bratin	Bratin		42° 44' 47,0" N	16° 47' 54,5" E	EU-016	
159	Brusnik	Brusnik		43° 00' 18,7" N	15° 48' 04,1" E	EU-016	
160	O. V. Brušnjak	Brušnjak V.		44° 23' 14,1" N	14° 59' 40,4" E	EU-170	
161	V. Budikovac	Budikovac V.		43° 01' 37,2" N	16° 14' 38,6" E	EU-016	
162	Češvinica	Česvinica		42° 46' 09,6" N	16° 58' 54,5" E	EU-016	
163	Crkvina	Crkvina		42° 45' 07,2" N	17° 48' 36,2" E	EU-016	
164	Ćutin Veli	Ćutin V.		44° 43' 23,8" N	14° 29' 18,5" E	EU-136	
165	Daksa	Daksa		42° 40' 06,5" N	18° 03' 25,9" E	EU-016	
166	Dobri O.	Dobri		43° 09' 09,4" N	16° 21' 37,3" E	EU-016	
167	Drvenik	Drvenik		43° 39' 51,5" N	15° 52' 48,8" E	EU-170	
168	Fenoliga	Fenoliga		44° 46' 01,4" N	13° 54' 04,4" E	EU-110	
169	Figarola	Figarola		45° 05' 38,3" N	13° 37' 16,7" E	Not	
170	Fržital	Fržital		45° 11' 27,2" N	13° 34' 29,9" E	EU-110	
171	Grbavac	Grbavac		43° 33' 54,6" N	15° 52' 38,0" E	EU-016	
172	O. Greben	Greben	nr. Vis	43° 03' 02,5" N	16° 15' 58,7" E	EU-016	
173	Greben	Grebeni	nr. Dubrovnik	42° 39' 04,2" N	18° 02' 50,2" E	EU-016	
174	Host	Host		43° 04' 31,7" N	16° 12' 11,1" E	EU-016	
175	Jerolim	Jerolim		43° 09' 33,7" N	16° 26' 03,8" E	EU-016	
176	Kameni Žakan	Kameni Žakan		43° 43' 06,1" N	15° 26' 19,3" E	EU-170	
177	Kluda	Kluda		43° 28' 33,8" N	16° 10' 06,1" E	EU-016	
178	Kormati	Kormati		44° 56' 44,0" N	14° 37' 47,0" E	EU-136	Two islets
179	Kosmač V.	Kosmač V.		43° 28' 21,8" N	16° 02' 29,8" E	EU-016	
180	Kosmeč	Kosmeč		42° 44' 45,5" N	17° 49' 23,9" E	EU-016	
181	Kotež	Kotež		44° 54' 01,3" N	13° 47' 53,1" E	Not	
182	Kozjak	Kozjak		44° 28' 38,2" N	14° 32' 35,8" E	EU-136	
183	Kraljevac	Kraljevac		43° 28' 42,1" N	16° 13' 06,5" E	EU-016	
184	Krbela Vela	V. Krbela		43° 39' 33,3" N	15° 54' 39,1" E	Not	
185	Kručica	Kručica		42° 45' 35,5" N	16° 58' 05,0" E	EU-016	
186	Levan	Levan		44° 47' 54,7" N	13° 59' 05,5" E	EU-110	
187	Lukovnjak	Lukovnjak		43° 34' 36,4" N	15° 52' 15,5" E	EU-016	
188	Lukvenjak	Lukvenjak		43° 32' 02,5" N	15° 56' 52,0" E	Not	
189	Lutrošnjak	Lutrošnjak		44° 21' 49,7" N	14° 34' 28,1" E	EU-170	
190	Majsan	Majsan		42° 57' 32,4" N	17° 11' 31,6" E	EU-016	
191	M. Plavnik	M. Plavnik		44° 58' 27,9" N	14° 32' 47,9" E	EU-136	
192	Marinkovac	Marinkovac		43° 09' 29,6" N	16° 25' 13,0" E	EU-016	
193	Maslinovik	Maslinovik		43° 34' 12,6" N	15° 53' 57,7" E	EU-016	
194	Lirica	Lirica		42° 52' 26,0" N	17° 25' 36,1" E	Not	
195	Mrtovnjak	Mrtovnjak	nr. Kurba Vela	43° 42' 27,0" N	15° 32' 05,8" E	EU-170	
196	Muljica V.	Muljica		43° 28' 26,8" N	16° 00' 38,1" E	EU-016	

IOCA - List of islands

CI	Name on the map 1:25000	Name on nautic map	Location	Latitude	Longitude	IOTA	Note
197	Oblik	Oblik	nr. Zlarin	43° 39' 08,1" N	15° 53' 46,7" E	EU-170	
198	Orud	Orud		43° 25' 04,9" N	16° 07' 26,2" E	EU-016	
199	V. Paržanj	V. Paržan		43° 02' 08,1" N	16° 15' 21,5" E	EU-016	
200	Petrovac	Petrovac		42° 45' 24,9" N	16° 57' 20,1" E	EU-016	
201	Pijavica	Pijavica		43° 28' 32,0" N	16° 11' 23,7" E	EU-016	
202	Pišćena Vela	Pišćena V.		43° 28' 23,5" N	16° 10' 29,0" E	EU-016	
203	Pohlib	Pohlib	nr. Olib	44° 23' 42,0" N	14° 53' 34,6" E	EU-170	
204	Pokonji Dol	Pokonji Dol		43° 09' 20,6" N	16° 27' 09,3" E	EU-016	
205	Pulari	Pulari		45° 03' 22,0" N	13° 39' 52,4" E	Not	
206	Rudula	Radula		43° 23' 30,8" N	16° 10' 56,1" E	EU-016	
207	Ravnik	Ravnik		43° 01' 03,1" N	16° 13' 34,4" E	EU-016	
208	Ruda	Ruda		42° 42' 28,4" N	17° 55' 45,3" E	EU-016	
209	Saplun	Saplun		42° 46' 40,5" N	16° 59' 15,1" E	EU-016	
210	Šekovac	Šekovac	nr. Premantura	44° 46' 40,6" N	13° 55' 36,6" E	Not	
211	V. Sestrica	Sestrica V.	nr. Rovinj	45° 01' 59,2" N	13° 40' 28,5" E	EU-110	
212	Smokvica Vela	Smokvica V.	nr. Rogoznica	43° 30' 47,6" N	15° 56' 25,9" E	EU-016	
213	Stipanska	Stipanska		43° 24' 11,4" N	16° 10' 29,6" E	EU-016	
214	Stomorina	Štomorina		42° 46' 21,5" N	16° 57' 52,3" E	EU-016	
215	Sturag	Sturag		45° 03' 02,4" N	13° 37' 34,7" E	EU-110	
216	Sv. Andrija	Sv. Andrija	nr. Dubrovnik	42° 38' 45,1" N	17° 57' 06,3" E	EU-016	
217	Sv. Fumija	Sv. Fumija		43° 28' 41,0" N	16° 13' 59,0" E	EU-016	
218	O. Sv. Klement	Sv. Klement	nr. Hvar	43° 09' 51,9" N	16° 21' 38,3" E	EU-016	
219	Svilan	Svilan		43° 32' 18,8" N	15° 53' 19,5" E	EU-016	
220	Tajan V.	Tajan Velji	nr. Lastovo	42° 48' 56,7" N	16° 59' 30,1" E	EU-016	
221	Tajan	Tajan	nr. Jakljan	42° 45' 27,8" N	17° 47' 52,3" E	EU-016	
222	Tmara	Tmara		43° 37' 47,9" N	15° 54' 06,4" E	EU-170	
223	Tramerčica	Tramerčica		44° 13' 12,1" N	14° 47' 44,3" E	EU-170	
224	V. Školj	Školj V.	nr. Ugljan	44° 01' 48,5" N	15° 12' 41,7" E	EU-170	
225	Visoki	Visoki		44° 46' 33,3" N	14° 20' 56,2" E	EU-136	
226	Vlašnik	Vlašnik		42° 45' 13,9" N	16° 47' 59,8" E	EU-016	
227	Vodenjak	Vodenjak	nr. Ist	44° 15' 46,2" N	14° 43' 59,3" E	EU-170	
228	Vodnjak V.	Vodnjak V.	nr. Hvar	43° 10' 20,0" N	16° 18' 53,8" E	EU-016	
229	Zaglav	Zaglav	nr. Cres	44° 55' 15,2" N	14° 17' 17,9" E	EU-136	
230	Zečevo	Zečevo	nr. Krk	44° 59' 45,0" N	14° 50' 03,8" E	EU-136	
231	Hr. Kukuljar	Hr. Kukuljar		43° 45' 35,2" N	15° 38' 02,4" E	EU-170	
232	Mrduja	Mrduja		43° 20' 17,8" N	16° 24' 35,4" E	EU-016	
233	Planjak	Planjak	nr. Korčula	42° 56' 43,3" N	17° 10' 02,3" E	EU-016	
234	Vrnik	Vrnik		42° 56' 07,0" N	17° 10' 11,3" E	EU-016	
235	Sutvara	Sutvara		42° 56' 21,8" N	17° 11' 31,0" E	EU-016	
236	V. Kneža	Kneža V.		42° 58' 48,2" N	17° 03' 11,2" E	EU-016	
237	V. Sestrica	Sestrice	nr. Korčula	42° 57' 44,7" N	17° 12' 29,4" E	EU-016	
238	Gojak	Gojak		42° 57' 24,4" N	17° 12' 05,2" E	EU-016	
239	Bisače	Bisače		42° 56' 09,7" N	17° 12' 12,9" E	EU-016	
240	Gubavac	Gubavac	nr. Korčula	42° 55' 55,4" N	17° 10' 59,9" E	EU-016	
241	Mrtovnjak	Mrtovnjak	nr. Rava	44° 02' 18,9" N	15° 02' 24,8" E	EU-170	
242	Mrtonjak	Mrtonjak	nr. Dugi Otok	43° 57' 15,6" N	15° 10' 39,7" E	EU-170	
243	Tukoščak	Tukošćak		43° 57' 43,1" N	15° 10' 13,7" E	EU-170	
244	Obun	Obun		43° 51' 04,3" N	15° 27' 30,9" E	EU-170	
245	Kozina	Kozina		43° 52' 04,6" N	15° 29' 12,4" E	EU-170	

IOCA - List of islands

CI	Name on the map 1:25000	Name on nautic map	Location	Latitude	Longitude	IOTA	Note
246	Bavljenac	Bavljenac		43° 42' 11,2" N	15° 43' 38,3" E	EU-170	
247	Košarica	Maslinjak	nr. Pašman	43° 53' 22,8" N	15° 24' 40,2" E	EU-170	
248	Samograd	Samograd		43° 41' 15,9" N	15° 33' 26,0" E	EU-170	
249	Sedlo	Sedlo		43° 39' 28,6" N	15° 33' 26,8" E	EU-170	
250	Skala V.	Skala V.		43° 54' 50,0" N	15° 15' 32,8" E	EU-170	
251	Maslinjak	Maslinjak	nr. Kornat	43° 47' 57,1" N	15° 17' 42,2" E	EU-170	
252	M. Brušnjak	Brušnjak M.		44° 23' 51,6" N	14° 58' 35,4" E	EU-170	
253	Golac	Golac	nr. Dugi Otok	44° 11' 15,2" N	14° 50' 44,3" E	EU-170	
254	Borovnik	Borovnik	nr. Murter	43° 47' 07,1" N	15° 39' 53,8" E	Not	
255	Ljutac	Ljutac		43° 47' 21,0" N	15° 39' 31,0" E	Not	
256	Maslinjak	Maslinjak	west of Murter	43° 50' 11,8" N	15° 33' 19,6" E	EU-170	
257	Dužac V.	Dužac V.		43° 56' 27,3" N	15° 24' 18,3" E	EU-170	
258	Galešnjak	Galešnjak		43° 58' 41,5" N	15° 23' 00,8" E	EU-170	
259	Muntan	Muntan		43° 56' 57,8" N	15° 23' 36,8" E	EU-170	
260	Planac	Planac		43° 56' 14,2" N	15° 25' 36,1" E	EU-170	
261	Sv. Katarina	Sv. Katarina	nr. Pašman	43° 55' 56,4" N	15° 25' 48,2" E	EU-170	
262	Dubovac	Dubovac		42° 55' 33,3" N	17° 28' 29,1" E	Not	
263	Galičak	Galičak	nr. Pelješac	42° 56' 09,2" N	17° 28' 31,0" E	Not	
264	Maslinovac	Maslinovac	nr. Pelješac	42° 55' 10,6" N	17° 29' 30,2" E	Not	
265	Pučenjak	Pučenjak		42° 55' 41,3" N	17° 29' 49,4" E	Not	
266	Tajan	Tajan	nr. Pelješac	42° 55' 20,1" N	17° 30' 13,1" E	Not	
267	Gustac	Gustac	nr. Kornat	43° 46' 31,4" N	15° 20' 57,8" E	EU-170	
268	V. Školj	V. Školj	nr. Vrsar	45° 10' 37,4" N	13° 35' 06,1" E	EU-110	
269	Južni Gr.	Greben Južni		44° 19' 06,7" N	14° 42' 38,8" E	EU-170	
270	Srednji Gr.	Greben Srednji		44° 19' 26,9" N	14° 42' 09,6" E	EU-170	
271	Sestrice	Sestrice	nr. Ist	44° 15' 24,8" N	14° 43' 51,6" E	EU-170	Two rocks
272	Mišnjak	Mišnjak	nr. Ugljan	44° 01' 33,5" N	15° 16' 10,9" E	EU-170	
273	Idula	Jidula		44° 09' 45,9" N	15° 03' 23,4" E	EU-170	
274	V. Dajna	Dajna V.		43° 48' 34,3" N	15° 21' 44,1" E	EU-170	
275	V. Dajnica	Dajnice V.		43° 48' 16,7" N	15° 22' 30,6" E	EU-170	
276	O. Babuljaš V.	Babuljaši V.		43° 52' 28,5" N	15° 21' 10,3" E	EU-170	
277	Galijolica	Galijolica		43° 52' 34,7" N	15° 22' 13,8" E	EU-170	
278	Galija	Galija	Brijuni islands	44° 55' 03,9" N	13° 43' 43,8" E	EU-110	
279	Gaz	Gaz		44° 56' 15,1" N	13° 43' 06,9" E	EU-110	
280	Grunj	Grunj		44° 54' 49,9" N	13° 43' 04,0" E	EU-110	
281	Obljak	Obljak	Brijuni islands	44° 56' 15,2" N	13° 43' 27,2" E	EU-110	
282	Pusti o.	Pusti Otok		44° 54' 40,1" N	13° 44' 51,9" E	EU-110	
283	Vrsar	Vrsar		44° 54' 01,8" N	13° 44' 24,0" E	EU-110	
284	Palacol	Palacol		44° 32' 28,5" N	14° 35' 41,5" E	EU-136	
285	Lukovac	Mag		44° 43' 56,3" N	14° 51' 30,9" E	EU-136	
286	Dužac	Dužac	nr. Kakan	43° 43' 24,5" N	15° 37' 02,1" E	EU-170	
287	Školjić	Školjić	nr. Vir	44° 17' 05,8" N	15° 08' 17,2" E	EU-170	
288	V. Arženjak	Arženjak V.		42° 46' 58,5" N	16° 59' 25,2" E	EU-016	
289	O. Velji Golubinjak	Golubinjak V.		42° 45' 51,7" N	16° 59' 43,6" E	EU-016	
290	Srednji Lukovac	Lukovci		42° 46' 27,3" N	16° 57' 12,5" E	EU-016	
291	Trumbuja	Trumbuja		44° 47' 32,9" N	13° 55' 32,6" E	Not	
292	Panitula M.	Panitula M.		43° 45' 16,1" N	15° 21' 13,0" E	EU-170	
293	Merara	Merara		43° 28' 47,0" N	16° 02' 02,4" E	Not	
294	Artica	Artica V.		43° 51' 56,7" N	15° 31' 39,2" E	EU-170	

IOCA - List of islands

CI	Name on the map 1:25000	Name on nautic map	Location	Latitude	Longitude	IOTA	Note
295	Galera	Galera		43° 28' 19,5" N	16° 11' 11,9" E	EU-016	
296	Krknjaš Veli	Krknjaš V.		43° 26' 10,2" N	16° 10' 39,2" E	EU-016	
297	Krknata	Krknata		43° 57' 54,1" N	15° 08' 19,9" E	EU-170	
298	Utra	Utra		44° 05' 24,2" N	14° 59' 23,7" E	EU-170	
299	Bršćak	Bršćak		44° 10' 53,3" N	14° 51' 16,6" E	EU-170	
300	G. Aba	Gornja Aba	nr. Kornat	43° 53' 21,2" N	15° 14' 00,5" E	EU-170	
301	Garmenjak M.	Garmenjak M.	nr. Dugi otok	43° 52' 26,0" N	15° 10' 37,0" E	EU-170	
302	Garmenjak V.	Garmenjak V.	nr. Dugi otok	43° 52' 04,9" N	15° 10' 57,1" E	EU-170	
303	Krava	Krava	nr. Dugi otok	43° 57' 46,4" N	15° 08' 49,5" E	EU-170	
304	Luški o.	Luški		43° 59' 38,9" N	15° 05' 18,0" E	EU-170	
305	Magarčić	Magarčić		44° 07' 40,0" N	14° 55' 41,8" E	EU-170	
306	Maslinovac	Maslinovac	nr. Rava	44° 00' 05,7" N	15° 05' 25,7" E	EU-170	
307	Mežanj	Mežanj		44° 05' 33,4" N	14° 55' 04,9" E	EU-170	
308	Veli Planatak	Planatak V.		44° 07' 02,1" N	14° 57' 02,5" E	EU-170	
309	V. Kotula	V. Kotula		43° 52' 03,8" N	15° 27' 11,0" E	EU-170	
310	Benušić	Benušić		44° 15' 14,1" N	14° 46' 18,3" E	EU-170	
311	Križica	Križica		44° 18' 14,6" N	14° 44' 02,7" E	EU-170	
312	Maslinjak	Maslinjak	nr. Ist	44° 14' 49,3" N	14° 45' 14,8" E	EU-170	
313	Veli o.	Beli		44° 04' 44,0" N	15° 03' 21,5" E	EU-170	
314	Fulija	Fulija		44° 00' 59,3" N	15° 06' 50,5" E	EU-170	
315	Glurović	Glurović		44° 03' 50,8" N	15° 04' 14,8" E	EU-170	
316	Knežak	Knežak		44° 02' 21,1" N	15° 08' 06,5" E	EU-170	
317	Kudica	Kudica		44° 01' 51,5" N	15° 06' 13,0" E	EU-170	
318	Mrtovnjak	Mrtovnjak	nr.Iž	44° 00' 37,0" N	15° 10' 30,5" E	EU-170	
319	Rutnjak	Rutnjak		44° 03' 10,5" N	15° 07' 18,8" E	EU-170	
320	Dužac	Dužac	nr. Ist	44° 15' 07,9" N	14° 44' 07,7" E	EU-170	
321	Sridnji	Sridnji		44° 04' 01,5" N	15° 03' 56,0" E	EU-170	
322	Tomešnjak	Temešnjak		44° 00' 35,5" N	15° 09' 39,5" E	EU-170	
323	Borovnjak M.	Borovnjak M.		43° 41' 54,9" N	15° 40' 10,6" E	EU-170	
324	Borovnjak V.	Borovnjak V.		43° 42' 05,0" N	15° 39' 45,7" E	EU-170	
325	Kamešnjak M.	Kamešnjak M.		43° 40' 20,3" N	15° 42' 03,0" E	EU-170	
326	Kamešnjak V.	Kamešnjak V.		43° 40' 22,3" N	15° 41' 29,8" E	EU-170	
327	Dupinić V.	Dupinići V.		43° 42' 21,5" N	15° 42' 47,6" E	EU-170	
328	Kraljak	Kraljak		43° 40' 57,1" N	15° 44' 05,5" E	EU-170	
329	Prčevac	Prčevac		43° 43' 22,6" N	15° 41' 21,6" E	EU-170	
330	Mišnjak Mali	Mišnjak M.		43° 40' 08,7" N	15° 45' 33,5" E	EU-170	
331	Crklica	Crklica		42° 53' 39,4" N	16° 47' 42,6" E	EU-016	
332	Kosor	Kosor		42° 54' 02,3" N	16° 45' 43,7" E	EU-016	
333	Sridnjak	Sridnjak	nr. Korčula	42° 53' 41,0" N	16° 48' 15,1" E	EU-016	
334	Vrhovnjak	Vrhovnjak		42° 53' 42,9" N	16° 48' 58,4" E	EU-016	
335	Lukovac	Lukovac	nr. Korčula	42° 53' 53,2" N	16° 42' 06,4" E	EU-016	
336	Stupa	Stupa		42° 53' 38,6" N	16° 47' 14,1" E	EU-016	
337	Veli Pržnjak	Pržnjak V.		42° 54' 11,5" N	16° 41' 40,6" E	EU-016	
338	Kamenjak	Kamenjak	nr. Korčula-west	42° 58' 10,0" N	16° 39' 26,6" E	EU-016	
339	Ošjak	Ošjak		42° 57' 37,9" N	16° 40' 53,4" E	EU-016	
340	Trstenik	Trstenik	nr. Korčula	42° 54' 52,3" N	16° 40' 28,8" E	EU-016	
341	Zvirinovik	Zvirinovik		42° 54' 34,3" N	16° 43' 54,2" E	EU-016	
342	Abica	Aba M.	nr. Kornat	43° 51' 25,9" N	15° 12' 43,3" E	EU-170	
343	Ravna Sika	Ravna Sika	nr. Kornat	43° 44' 45,3" N	15° 25' 31,1" E	EU-170	

IOCA - List of islands

CI	Name on the map 1:25000	Name on nautic map	Location	Latitude	Longitude	IOTA	Note
344	Prišnjak Veli	Prišnjak V.	nr. Kornat	43° 44' 16,5" N	15° 24' 07,8" E	EU-170	
345	Koritnjak	Koritnjak		43° 46' 55,4" N	15° 20' 14,2" E	EU-170	
346	Rašip M.	Rašip M.		43° 47' 17,9" N	15° 17' 25,6" E	EU-170	
347	Tovarnjak	Tovarnjak	nr. Kornat	43° 50' 17,3" N	15° 14' 24,1" E	EU-170	
348	Buč Veli	Buč V.		43° 52' 47,3" N	15° 14' 12,2" E	EU-170	
349	Obručan V.	Obručan V.		43° 50' 02,9" N	15° 13' 35,7" E	EU-170	
350	Svršata V.	Svršata V.		43° 51' 38,4" N	15° 16' 33,8" E	EU-170	
351	Garmenjak Mali	Garmenjak M.	nr. Kurba Vela	43° 42' 27,2" N	15° 27' 49,2" E	EU-170	
352	Garmenjak Veli	Garmenjak V.	nr. Kurba Vela	43° 42' 14,5" N	15° 27' 36,7" E	EU-170	
353	Gominjak	Gominjak		43° 43' 22,5" N	15° 24' 34,5" E	EU-170	
354	Vodenjak	Vodenjak	nr. Kurba Vela	43° 43' 43,4" N	15° 23' 53,8" E	EU-170	
355	Skrižanj V.	SkrIžanj V.		43° 41' 55,0" N	15° 31' 42,0" E	EU-170	
356	Lavdara Mala	Lavdara M.		43° 55' 00,3" N	15° 13' 48,4" E	EU-170	
357	Mrtovac	Mrtovac		43° 49' 31,8" N	15° 13' 47,0" E	EU-170	
358	V. Osir	V. Osir		44° 35' 26,9" N	14° 25' 10,5" E	EU-136	
359	Hr. Šilo	Hr. Šilo	nr. Male Srakane	44° 33' 30,0" N	14° 20' 36,3" E	EU-136	
360	M. Sikavac	M. Sikavac		44° 17' 51,2" N	15° 14' 06,5" E	EU-170	
361	Borovac	Borovac	nr. Mljet- Prožura	42° 44' 20,5" N	17° 39' 02,7" E	EU-016	
362	Glavat	Glavat	nr. Mljet	42° 48' 19,2" N	17° 21' 31,8" E	EU-016	
363	Kobrava	Kobrava		42° 47' 20,0" N	17° 25' 00,4" E	EU-016	
364	Lukovac	Lukovac	nr. Mljet	42° 42' 07,7" N	17° 39' 49,9" E	EU-016	
365	Moračnik	Moračnik		42° 47' 45,9" N	17° 24' 00,0" E	EU-016	
366	V. Školj	Planjak	nr. Mljet-Prožura	42° 44' 03,2" N	17° 39' 02,2" E	EU-016	
367	Pomeštak	Pomeštak		42° 47' 34,4" N	17° 20' 33,9" E	EU-016	
368	Prećski Školj	Preč		42° 41' 48,8" N	17° 41' 21,8" E	EU-016	
369	Tajnik	Tajnik		42° 47' 26,0" N	17° 23' 51,9" E	EU-016	
370	Brguljski o.	Brguljski		44° 13' 25,8" N	14° 49' 59,7" E	EU-170	
371	Obljak	Obljak	nr. Molat	44° 13' 57,6" N	14° 47' 04,3" E	EU-170	
372	Tovarnjak	Tovarnjak	nr. Molat	44° 14' 14,1" N	14° 52' 48,7" E	EU-170	
373	V. Školj	V. Školj	nr. Molunat	42° 26' 36,6" N	18° 25' 51,4" E	Not	
374	Prišnjak	Prišnjak	nr. Murter	43° 49' 33,7" N	15° 33' 37,3" E	Not	
375	Vinik V.	Vinik V.		43° 50' 03,1" N	15° 34' 52,2" E	Not	
376	Gira	Gira		43° 49' 38,6" N	15° 30' 05,5" E	EU-170	
377	Sestrica Vela	Sestrica V.	nr. Zlarin	43° 40' 34,0" N	15° 47' 43,5" E	EU-170	
378	Sestrica Mala	Sestrica M.	nr. Zlarin	43° 39' 57,1" N	15° 48' 38,6" E	EU-170	
379	Lucmarinjak	Lucmarinjak		43° 41' 01,0" N	15° 29' 03,3" E	EU-170	
380	Hr. Kurjak	Hr. Kurjak		44° 24' 14,8" N	14° 45' 22,1" E	EU-170	
381	Šip	Šip	nr. Olib	44° 25' 06,3" N	14° 45' 17,2" E	EU-170	
382	Planičić	Planičić		44° 21' 45,1" N	14° 52' 30,6" E	EU-170	
383	Kamenjak	Kamenjak	nr. Premuda	44° 21' 16,3" N	14° 34' 49,8" E	EU-170	
384	Hr. Masarine	Hr. Masarine		44° 19' 59,2" N	14° 35' 35,8" E	EU-170	
385	Lupac	Lupac		43° 43' 01,8" N	15° 48' 42,4" E	EU-170	
386	O. V. Paranak	Paranak V.		44° 07' 25,5" N	15° 02' 24,5" E	EU-170	
387	Sr. Sestrica	Tri sestrice	nr.Rivanj	44° 10' 34,8" N	15° 00' 02,9" E	EU-170	
388	M. Sestrica	Tri Sestrice	nr.Rivanj	44° 10' 15,3" N	15° 00' 38,2" E	EU-170	
389	Balabra M.	Balabra M.		43° 56' 47,1" N	15° 16' 47,1" E	EU-170	
390	Balabra V.	Balabra V.		43° 56' 21,2" N	15° 16' 24,8" E	EU-170	
391	Brušnjak	Brušnjak	nr. Sit	43° 55' 26,1" N	15° 16' 56,0" E	EU-170	
392	Šćitna	Šćitna		43° 54' 35,7" N	15° 19' 38,0" E	EU-170	

- List of islands

CI	Name on the map 1:25000	Name on nautic map	Location	Latitude	Longitude	IOTA	Note
393	Gusti Školj	Gusti Školj		45° 09' 47,4" N	13° 35' 05,2" E	EU-110	
394	Polebrnjak	Polebrnjak		43° 24' 04,0" N	16° 11' 42,9" E	EU-016	
395	Grmej	Grmej		43° 23' 46,1" N	16° 11' 04,2" E	EU-016	
396	Saskinja	Saskinja		43° 23' 55,0" N	16° 11' 55,0" E	EU-016	
397	Obljak	Obljak	nr. Korčula	42° 54' 12,7" N	16° 45' 00,4" E	EU-016	
398	Veli Školj	V. Školj	nr. Mljet-Vrh Mljeta	42° 42' 20,4" N	17° 44' 52,5" E	EU-016	
399	M. Barjak	Barjak M.		43° 03' 08,5" N	16° 02' 22,1" E	EU-016	
400	V. Barjak	Barjak V.		43° 03' 15,1" N	16° 02' 40,1" E	EU-016	
401	Oblik	Oblik	nr. Vrgada	43° 50' 15,0" N	15° 30' 20,7" E	EU-170	
402	Obrovanj	Obrovanj		43° 50' 29,2" N	15° 29' 52,9" E	EU-170	
403	Šipnata	Šipnata		43° 50' 46,3" N	15° 29' 05,6" E	EU-170	
404	Školjić V.	V. Školjić	nr. Vrgada	43° 50' 29,5" N	15° 30' 44,5" E	EU-170	
405	Sparušnjak	Sparešnjak		44° 08' 11,4" N	14° 57' 07,1" E	EU-170	
406	Šilo	Šilo	nr. Zverinac	44° 08' 34,4" N	14° 56' 21,2" E	EU-170	
407	Bakul	Bakul		43° 37' 15,7" N	15° 42' 49,1" E	EU-170	
408	Gušteranski	Gušteranski		43° 38' 43,6" N	15° 42' 48,2" E	EU-170	
409	Hrbošnjak	Hrbošnjak	nr. Žirje	43° 38' 45,3" N	15° 44' 18,2" E	EU-170	
410	Koromašna	Koromašna		43° 39' 23,3" N	15° 41' 05,5" E	EU-170	
411	Mažirina	Mažirina		43° 37' 38,1" N	15° 44' 25,7" E	EU-170	
412	Škrovada	Škrovada		43° 37' 35,6" N	15° 40' 51,7" E	EU-170	
413	Tegina	Tegina		43° 50' 06,7" N	15° 35' 18,3" E	Not	
414	O. Žutska Aba	Žutska Aba		43° 49' 36,8" N	15° 22' 10,3" E	EU-170	
415	Bisaga V.	Bisaga V.	nr. Žut	43° 52' 05,3" N	15° 20' 22,7" E	EU-170	
416	Gustac	Gustac	nr. Žut	43° 52' 14,2" N	15° 19' 58,9" E	EU-170	
417	Kamenar	Kamenar		43° 49' 03,4" N	15° 22' 30,1" E	EU-170	
418	Tovarnjak	Tovarnjak	nr. Žut	43° 52' 38,7" N	15° 20' 06,0" E	EU-170	
419	V. Lagan	Lagnići	nr. Dugi Otok	44° 09' 52,2" N	14° 48' 29,7" E	EU-170	
420	Zečevo	Zečevo	nr. Hvar	43° 11' 24,9" N	16° 41' 40,6" E	EU-016	
421	Karantunić	Karantunić		44° 00' 27,8" N	15° 14' 22,2" E	EU-170	
422	Ravan	Ravan		43° 39' 37,1" N	15° 44' 26,6" E	EU-170	
423	Čavlin	Čavlin		43° 44' 05,5" N	15° 34' 53,8" E	EU-170	
424	Tetovišnjak M.	Tetovišnjak M.		43° 43' 05,0" N	15° 36' 10,4" E	EU-170	
425	Borovac	Borovac	nr. Hvar	43° 10' 22,0" N	16° 19' 57,7" E	EU-016	
426	Paržanj	Paržanj		43° 10' 20,9" N	16° 19' 34,8" E	EU-016	
427	Planikovac	Planikovac		43° 09' 41,5" N	16° 24' 57,0" E	EU-016	
428	Otoci Lukavci	Lukavci		43° 04' 58,8" N	16° 35' 09,3" E	EU-016	Two rocks
429	Dvainka	Dvainka		43° 39' 12,7" N	15° 52' 52,2" E	EU-170	
430	Rakitan	Rakitnjak		43° 39' 29,8" N	15° 53' 13,7" E	EU-170	
431	Mačaknar	Mačaknar		43° 24' 46,9" N	16° 08' 07,0" E	EU-016	
432	Črnikovac	Črnikovac		44° 15' 15,0" N	14° 45' 26,9" E	EU-170	
433	Kamenjak	Kamenjak	nr. Ist	44° 14' 49,1" N	14° 46' 01,6" E	EU-170	
434	O. Puh	Puh		43° 40' 33,7" N	15° 29' 43,7" E	EU-170	
435	Kameni Puh	Kameni Puh		43° 40' 38,9" N	15° 30' 42,7" E	EU-170	
436	Sokol	Sokol		43° 39' 49,2" N	15° 47' 15,7" E	EU-170	
437	Rogačič	Rogačić	nr. Korčula	42° 57' 21,4" N	17° 10' 14,4" E	EU-016	
438	Frašker	Frašker		44° 49' 11,2" N	13° 50' 48,8" E	Not	
439	Dugo	Dugo		43° 38' 42,1" N	15° 49' 05,5" E	EU-170	
440	Komorica	Komorica		43° 38' 55,6" N	15° 50' 23,9" E	EU-170	
441	Kosmerka	Kosmerka		43° 38' 01,1" N	15° 36' 13,8" E	EU-170	

IOCA - List of islands

CI	Name on the map 1:25000	Name on nautic map	Location	Latitude	Longitude	IOTA	Note
442	Vrtlac	Vrtlac	nr. Žirje	43° 37' 25,6" N	15° 36' 32,0" E	EU-170	
443	Galiola	Galiola	nr. Ist	44° 14' 46,2" N	14° 44' 15,9" E	EU-170	
444	Tun Mali	Tun M.		44° 11' 39,4" N	14° 53' 56,6" E	EU-170	
445	Altiježˇ	Altiježˇ		45° 11' 48,7" N	13° 34' 07,8" E	EU-110	
446	Purara	Purara		43° 41' 47,0" N	15° 26' 14,2" E	EU-170	
447	Ražanac M.	Ražanac M.		44° 19' 00,1" N	15° 20' 07,8" E	Not	
448	Glavat	Glavat	nr. Lastovo	42° 45' 55,5" N	17° 08' 44,3" E	EU-016	
449	G. Sestrica	Sestrice V.	nr. Lastovo	42° 45' 26,2" N	17° 04' 28,6" E	EU-016	
450	D. Vlašnik	Smokvica		42° 45' 43,1" N	17° 06' 22,2" E	EU-016	
451	Sr. Vlašnik	Vlašnik Srednji		42° 45' 46,3" N	17° 06' 48,0" E	EU-016	
452	Prduša Vela	Prduša V.		43° 42' 49,1" N	15° 27' 07,5" E	EU-170	
453	Pod Kopište	Pod Kopište		42° 45' 45,8" N	16° 43' 28,3" E	EU-016	
454	Pod Mrčaru	Pod Mrčaru		42° 46' 44,9" N	16° 46' 29,5" E	EU-016	
455	Knezačić	Knežačić		44° 14' 53,2" N	14° 47' 19,6" E	EU-170	
456	Raparašnjak	Raparašnjak		43° 40' 53,4" N	15° 35' 10,9" E	EU-170	
457	Murvica	Murvica		43° 27' 58,4" N	16° 03' 24,8" E	EU-016	
458	Hr. Mulo	Hr. Mulo		43° 30' 52,4" N	15° 55' 06,9" E	EU-016	
459	Bisaga	Bisaga	nr. Murter	43° 46' 42,4" N	15° 40' 31,6" E	Not	
460	Jaz	Jaz		43° 32' 30,7" N	15° 55' 59,5" E	Not	
461	M. Palagruža	M. Palagruža		43° 23' 16,0" N	16° 16' 18,9" E	EU-090	
462	Galijula	Galijula	nr. Palagruža	42° 22' 38,1" N	16° 20' 19,6" E	EU-090	
463	Supetar	Supetar		42° 35' 41,8" N	18° 12' 06,9" E	Not	
464	Mišnjak	Mišnjak	nr. Šipan	42° 45' 30,4" N	17° 49' 51,8" E	EU-016	
465	Trimulić V.	Trstikovac		43° 54' 21,5" N	15° 15' 05,9" E	EU-170	
466	Stambedar	Stambedar		43° 08' 42,9" N	16° 22' 48,8" E	EU-016	
467	Vlaka	Vlaka		43° 10' 08,2" N	16° 21' 53,8" E	EU-016	
468	Gojca	Gojca		43° 10' 02,4" N	16° 24' 18,6" E	EU-016	
469	Gališnik	Gališnik		43° 09' 55,1" N	16° 26' 17,2" E	EU-016	
470	Duga	Duga		43° 11' 46,6" N	16° 24' 20,4" E	EU-016	
471	Komornik	Komornik		43° 57' 58,3" N	15° 23' 42,4" E	EU-170	
472	Garmenjak	Garmenjak		43° 58' 16,7" N	15° 21' 52,3" E	EU-170	
473	V. Stupa	Stupe V.		42° 57' 45,8" N	17° 11' 13,8" E	EU-016	
474	Lučnjak	Lučnjak		42° 57' 39,4" N	17° 10' 14,4" E	EU-016	
475	Kamenjak	No name on map	nr. Korčula-east	42° 56' 27,7" N	17° 09' 50,6" E	Not	
476	Lukar	Lukar		44° 26' 06,9" N	14° 59' 48,4" E	EU-170	
477	Panitula V.	Panitula V.		43° 45' 26,8" N	15° 20' 39,3" E	EU-170	
478	Sušica	Sušica		43° 49' 41,2" N	15° 15' 06,1" E	EU-170	
479	Balun	Balun		43° 48' 21,4" N	15° 15' 14,7" E	EU-170	
480	Plešćina	Plešćina		43° 48' 28,6" N	15° 16' 11,7" E	EU-170	
481	Brskvenjak	Brskvenjak		43° 53' 20,6" N	15° 14' 51,2" E	EU-170	
482	Pinizelić	Pinizelić		43° 53' 17,7" N	15° 15' 30,1" E	EU-170	
483	Bikarijica	Bikarijica		43° 53' 18,9" N	15° 21' 07,2" E	EU-170	
484	Runjava Kotula	Runjava Kotula		43° 52' 06,6" N	15° 27' 27,9" E	EU-170	
485	Artina	Artina		43° 51' 46,8" N	15° 30' 08,6" E	EU-170	
486	Visovac	Visovac		43° 49' 42,2" N	15° 32' 20,0" E	EU-170	
487	Gubavac V.	Gubavaci	nr. Arta Vela	43° 50' 53,9" N	15° 33' 08,6" E	EU-170	
488	Prišnjak M.	Prišnjak M.	nr. Radelj	43° 50' 49,3" N	15° 33' 33,8" E	EU-170	
489	Žavinac V.	Žavinac V.		43° 53' 30,3" N	15° 31' 23,0" E	Not	
490	V. Školj	V. Školj	nr. Pakoštane	43° 54' 08,1" N	15° 30' 10,8" E	Not	

IOCA - List of islands

CI	Name on the map 1:25000	Name on nautic map	Location	Latitude	Longitude	IOTA	Note
491	Ričul	Ričul		43° 58' 34,9" N	15° 23' 20,4" E	EU-170	
492	Bisaga V.	Bisaga V.	nr. Pašman	43° 58' 54,2" N	15° 22' 49,3" E	EU-170	
493	Vrtlić	Vrtlić	nr. Kurba Vela	43° 41' 33,4" N	15° 32' 46,7" E	EU-170	
494	Plitki Kukuljar	Vodnjak	Kukuljari isls.	43° 45' 40,7" N	15° 37' 27,1" E	EU-170	
495	Visoki Kukuljar	Babuljak	Kukuljari isls	43° 45' 36,9" N	15° 37' 47,9" E	EU-170	
496	Dražemanski V.	Dražemanski V.		43° 45' 23,0" N	15° 40' 35,0" E	EU-170	
497	Lukovnik	Lukovnik		43° 45' 04,8" N	15° 44' 27,8" E	Not	
498	Prišnjak	Prišnjak	nr. Tribunj	43° 45' 06,3" N	15° 43' 28,1" E	EU-170	
499	Sovljak	Sovljak		43° 45' 31,2" N	15° 43' 11,5" E	EU-170	
500	Smokvica	Smokvica	nr. Primošten	43° 35' 34,9" N	15° 54' 43,3" E	EU-170	
501	Crnac	Crnac		42° 45' 14,2" N	16° 44' 43,8" E	EU-016	
502	V. Maslinjak	Maslovnjak Veli		42° 46' 40,9" N	16° 49' 47,9" E	EU-016	
503	Otočac	Otočac	nr. Korčula	42° 54' 06,4" N	16° 49' 52,0" E	EU-016	
504	Crnikovac V.	Crnikovac V.		43° 49' 13,1" N	15° 21' 05,8" E	EU-170	
505	Rončić	Rončić		43° 54' 19,9" N	15° 16' 26,4" E	EU-170	
506	Blitvica	Blitvica	nr. Žut	43° 49' 42,3" N	15° 22' 50,7" E	EU-170	
507	Burnji Školj	Gornji Školj	Telašćica bay	43° 55' 20,3" N	15° 08' 26,4" E	EU-170	
508	Korotan	Korotan		43° 53' 29,9" N	15° 11' 05,6" E	EU-170	
509	Kopara	Kopara	Rogoznica	43° 31' 29,3" N	15° 58' 16,1" E	Not	Not valid
510	Jančar	Jančar		43° 43' 08,3" N	15° 25' 52,2" E	EU-170	
511	Maslinjak	Maslinjak	nr. Žut	43° 53' 08,4" N	15° 18' 34,2" E	EU-170	
512	Babina Guzica	Babina Guzica		43° 42' 35,1" N	15° 29' 52,3" E	EU-170	
513	Božikovac	Božikovac		43° 55' 56,7" N	15° 15' 09,4" E	EU-170	
514	Maman	Maman		44° 48' 43,8" N	14° 41' 43,1" E	EU-136	
515	Maslinovac	Maslinovac	nr. Pomena - Mljet	42° 48' 12,8" N	17° 22' 33,0" E	EU-016	
516	Ovrata	Ovrata		42° 47' 38,0" N	17° 24' 38,1" E	EU-016	
517	Gangaro	Gangaro		43° 51' 55,1" N	15° 26' 17,4" E	EU-170	
518	Goljak	Goljak		42° 57' 13,6" N	17° 27' 25,0" E	Not	
519	Lovorikovac	Lovorikovac		42° 55' 36,8" N	17° 29' 06,7" E	Not	
520	Zaklopatica	Zaklopatica		42° 46' 28,6" N	16° 52' 31,4" E	EU-016	
521	M. Kneža	Kneža M.		42° 58' 38,6" N	17° 02' 51,6" E	EU-016	
522	M. Arženjak	Arženjak M.		42° 46' 54,3" N	16° 59' 11,4" E	EU-016	
523	M. Golubinjak	Golubinjak M.		42° 45' 52,8" N	16° 59' 25,9" E	EU-016	
524	Srednjak	Srednjak		42° 57' 01,7" N	17° 27' 00,7" E	Not	
525	Hr. Geravac	Hr. Geravac		42° 55' 44,7" N	17° 28' 50,7" E	Not	
526	Kokošar	Kokošar		42° 54' 50,7" N	17° 30' 55,9" E	Not	
527	Gubavac	Gubavac	nr. Pelješac	42° 54' 51,8" N	17° 29' 30,1" E	Not	
528	Sv. Justina	Sv. Justina		43° 54' 11,9" N	15° 30' 29,0" E	Not	
529	Babuljaš	Babuljaš	nr. Pakoštane	43° 54' 15,9" N	15° 29' 55,2" E	Not	
530	Školjić	Školjić	nr. Pašman	43° 58' 37,9" N	15° 21' 24,8" E	EU-170	
531	Bisaga M.	Bisaga M.	nr. Pašman	43° 58' 50,0" N	15° 22' 41,6" E	EU-170	
532	Oštarije	Oštarije		43° 54' 43,4" N	15° 28' 07,9" E	EU-170	
533	Frmić	Frmić		43° 56' 51,3" N	15° 24' 49,6" E	EU-170	
534	Ćavatul	Čavatul		43° 56' 17,6" N	15° 24' 43,0" E	EU-170	
535	Dužac M.	Dužac M.		43° 56' 39,4" N	15° 23' 58,9" E	EU-170	
536	Žavinac M.	Žavinac M.		43° 53' 36,5" N	15° 31' 08,1" E	Not	
537	Trstikovac	Trimulić V.		43° 54' 31,0" N	15° 14' 56,1" E	EU-170	
538	O. Badanj	Badanj		42° 44' 23,8" N	17° 37' 12,5" E	Not	Not valid
539	Senjevac	Senjevci		42° 44' 06,0" N	17° 39' 17,1" E	EU-016	Two rocks

- List of islands

CI	Name on the map 1:25000	Name on nautic map	Location	Latitude	Longitude	IOTA	Note
540	Galičnjak	Galičnjak		42° 44' 27,6" N	17° 38' 16,3" E	EU-016	
541	Ogiran	Ogiran		42° 42' 49,8" N	17° 33' 27,4" E	EU-016	
542	Brnjestrovac	Brnjestrovac		42° 43' 01,1" N	17° 36' 01,3" E	EU-016	
543	Kosmač	Kosmač	nr. Mljet	42° 42' 20,9" N	17° 40' 47,9" E	EU-016	
544	Tresorka	Trasorka		44° 29' 39,0" N	14° 32' 28,9" E	EU-136	
545	Hr. V. Volić	Hr. Volići		43° 05' 08,2" N	16° 11' 35,5" E	EU-016	
546	Hrbošnjak	Hrbošnjak	nr. Murter	43° 46' 32,7" N	15° 39' 53,2" E	Not	
547	Dražemanski M.	Dražemanski M.		43° 45' 40,3" N	15° 40' 28,5" E	EU-170	
548	Maslinjak	Maslinjak	east of Murter	43° 46' 05,2" N	15° 40' 49,4" E	Not	
549	Sustipanac	Sustipanac		43° 49' 45,5" N	15° 37' 59,1" E	Not	
550	Vinik M.	Vinik M.		43° 49' 50,2" N	15° 35' 04,9" E	Not	
551	Školjic	Školjić	nr. Murter-Hramina cove	43° 49' 18,4" N	15° 34' 14,0" E	Not	Not valid
552	Tužbina	Tužbina		43° 47' 20,4" N	15° 36' 36,9" E	Not	
553	Smokvica Mala	Smokvica M.	nr. Rogoznica	43° 31' 06,3" N	15° 56' 33,1" E	EU-016	
554	M. Osir	M. Osir		44° 35' 55,8" N	14° 25' 07,2" E	EU-136	
555	Premanturski Školjić	Premanturski		44° 49' 03,2" N	13° 54' 31,9" E	Not	
556	Pomerski Školjić	Pomerski		44° 49' 26,5" N	13° 54' 47,3" E	Not	
557	Gnalić	Gnalić		43° 53' 06,3" N	15° 28' 06,8" E	EU-170	
558	Ošljak M.	Ošljak M.		43° 52' 35,3" N	15° 26' 49,9" E	EU-170	
559	Hr. Did	Hr. Did		43° 53' 43,0" N	15° 18' 20,2" E	EU-170	
560	Buč M.	Buč M.		43° 52' 41,2" N	15° 14' 32,0" E	EU-170	
561	Hr. Galija	Hr. Galija	Kaštela bay	43° 31' 55,2" N	16° 25' 07,6" E	Not	
562	Blitvica	Blitvica	nr. Kornat	43° 46' 19,1" N	15° 21' 19,5" E	EU-170	
563	Hr. Kamičić	Hr. Kamičić	nr. Piškera	43° 46' 06,7" N	15° 21' 05,3" E	EU-170	
564	Veseljuh	Veseljuh		43° 45' 51,4" N	15° 21' 55,4" E	EU-170	
565	Osinj	Osinj		43° 00' 17,1" N	17° 28' 05,0" E	Not	
566	Gubovac	Gubovac	nr. Ploče	43° 00' 14,3" N	17° 27' 47,7" E	Not	
567	Mrkanac	Mrkanac		42° 34' 09,7" N	18° 12' 09,2" E	EU-016	
568	Ošljak V.	Ošljak V.		43° 52' 32,0" N	15° 26' 17,9" E	EU-170	
569	M. Kotula	Kotula M.		43° 52' 11,3" N	15° 26' 50,3" E	EU-170	
570	Bisaga M.	Bisaga M.	nr. Žut	43° 51' 51,1" N	15° 20' 34,0" E	EU-170	
571	Skala M.	Skala M.		43° 54' 32,1" N	15° 15' 55,0" E	EU-170	
572	Pelin	Pelin		43° 55' 34, " N	15° 16' 50, " E	EU-170	
573	Vrtlac	Vrtlac	nr. Sestrunj	44° 12' 03,4" N	14° 55' 37,8" E	EU-170	
574	Fraškerić	Fraškerić		44° 49' 22,7" N	13° 50' 31,5" E	Not	
575	Supinić	Supinić		44° 55' 44,1" N	13° 43' 34,5" E	EU-110	
576	Supin	Supin		44° 55' 58,5" N	13° 43' 22,8" E	EU-110	
577	Figarolica	Figarolica	nr. Rovinj	45° 05' 33,0" N	13° 37' 08,6" E	Not	
578	Banjol	Banjol		45° 04' 23,9" N	13° 36' 40,1" E	EU-110	
579	Sv. Marko	Sv. Marko	Brijuni islands	44° 56' 35,3" N	13° 43' 19,4" E	EU-110	
580	Pisulj	Pisulj		45° 01' 09,9" N	13° 41' 52,1" E	Not	
581	Gustinja	Gustinja		45° 00' 56,2" N	13° 40' 53,7" E	EU-110	
582	Veštar	Veštar		45° 02' 47,4" N	13° 40' 41,8" E	Not	
583	Hr. Stinive	Hr. Stinive		42° 59' 21,7" N	16° 43' 17,7" E	EU-016	Two rocks
584	Levanić	Levanić		44° 47' 29,8" N	13° 58' 56,2" E	EU-110	
585	Galiner	Galiner		45° 09' 10,7" N	13° 35' 39,3" E		
586	Hr. Orlandin	Hr. Orlandin		45° 09' 21,9" N	13° 35' 14,3" E		
587	Tuf	Tuf		45° 09' 56,8" N	13° 35' 37,6" E		
588	Tovarjež	Tovarjež		45° 10' 04,7" N	13° 34' 55,3" E	EU-110	

- List of islands

CI	Name on the map 1:25000	Name on nautic map	Location	Latitude	Longitude	IOTA	Note
589	Školjić	Školjić	nr. Funtana	45° 10' 17,3" N	13° 35' 29,0" E		
590	Lisac	Lisac		44° 55' 46,8" N	14° 54' 58,3" E		
591	D. Školj	Donji Školj	Telašćica bay	43° 55' 12,3" N	15° 08' 08,4" E		
592	Trimulić Mali	Trimulići M.		43° 54' 28,5" N	15° 14' 40,0" E	EU-170	
593	Hr. Pohlib	Hr. Pohlib	dike to Dugi Otok	43° 57' 01,6" N	15° 09' 06,0" E		Not valid
594	Hr. Ravica	Hr. Ravica		44° 00' 23,6" N	15° 05' 20,0" E		
595	Školjić	Školjić	nr.Iž	44° 00' 51,8" N	15° 09' 12,6" E		
596	M. Aba	M. Aba		43° 53' 13,9" N	15° 14' 21,4" E		
597	Hr. Kamičić	Hr. Kamičić	nr. Buč Veli	43° 52' 30,8" N	15° 14' 43,2" E		
598	Hr. Taljurić	Hr. Taljurić		43° 51' 50,0" N	15° 11' 37,0" E		
599	Dragunara	Dragunara		43° 51' 39,5" N	15° 13' 17,1" E	EU-170	
600	Ula	Artica M.		43° 52' 01,4" N	15° 31' 55,3" E		
601	Čerigul	Ćerigul		43° 43' 38,6" N	15° 36' 40,4" E	EU-170	
602	Hr. Kablinac	Hr. Kablinac		43° 42' 56,6" N	15° 36' 29,4" E		
603	Klještac	Klještac		42° 56' 20,5" N	17° 33' 32,8" E		
604	Galovac	Galovac		44° 05' 05,1" N	15° 11' 19,4" E		
605	Lakal	Lakal		45° 09' 36,9" N	13° 35' 33,0" E	EU-110	
606	Hr. Reverol	Hr. Reverol		45° 10' 25,8" N	13° 34' 43,7" E		
607	Regata	Regata		45° 12' 38,8" N	13° 34' 54,7" E	EU-110	
608	Žontuja	Žontuja		45° 12' 19,3" N	13° 34' 48,7" E		
609	Barbaran	Barbaran		45° 13' 47,3" N	13° 35' 09,1" E		
610	Karbula	Karbula		45° 13' 36,7" N	13° 34' 53,1" E		
611	Hr. Muntrav	Hr. Muntrav		45° 03' 58,3" N	13° 37' 26,1" E		
612	V. Piruzi	Piruzi V.		45° 03' 28,7" N	13° 38' 22,1" E		
613	M. Piruzi	Piruzi M.		45° 03' 33,0" N	13° 38' 08,0" E		
614	Babuljaš M.	Babuljaši M.		43° 52' 36,8" N	15° 21' 00,6" E	EU-170	
615	Lukarica	Ravna Sika	nr. Žut	43° 52' 07,0" N	15° 21' 09,8" E	EU-170	
616	Bisaga	Bisaga V.	nr. Kornat	43° 48' 32,5" N	15° 16' 56,4" E	EU-170	
617	Bisagica	Bisagica	nr. Kornat	43° 48' 11,0" N	15° 17' 24,9" E	EU-170	
618	M. Babuljaš	Babuljaš M.	nr. Mana	43° 48' 01,4" N	15° 17' 16,3" E	EU-170	
619	V. Babuljaš	Babuljaš V.		43° 47' 55,5" N	15° 17' 02,3" E	EU-170	
620	Rašipić	Rašipić		43° 47' 00,3" N	15° 17' 58,4" E	EU-170	
621	Sestrica M.	Sestrica M.	nr. Kornat	43° 50' 58,4" N	15° 12' 47,8" E	EU-170	
622	Hr. Škrpinjak	Hr. Škrpinjak		42° 56' 32,3" N	17° 11' 29,9" E		
623	M. Stupa	Stupe Male		42° 57' 46,6" N	17° 11' 28,1" E	EU-016	
624	Borovac	Borovac	nr. Hvar	43° 09' 35,9" N	16° 24' 27,3" E		
625	Hr. Lengva	Hr. Lengva		43° 10' 33,2" N	16° 19' 30,1" E		
626	Hr. Karbun	Hr. Karbun		43° 10' 34,5" N	16° 18' 51,7" E		
627	Vodnjak M.	Vodnjak M.	nr. Hvar	43° 10' 29,4" N	16° 18' 39,0" E	EU-016	
628	Hr. Baba	Hr. Baba	nr. Hvar	43° 10' 05,5" N	16° 23' 42,3" E		
629	Travna	Travna		43° 10' 32,6" N	16° 19' 03,5" E	EU-016	
630	Babuljak	Babuljak	nr. Žirje	43° 37' 20,7" N	15° 36' 49,6" E		
631	Prokladnica	Prokladnica		43° 37' 54,8" N	15° 36' 26,6" E		
632	Ravna Sika	Ravna Sika	nr. Žirje	43° 39' 38,5" N	15° 44' 49,0" E		
633	Mikavica	Mikavica		43° 40' 43,7" N	15° 36' 53,5" E		
634	Politrenica	Politrenica		43° 39' 43,5" N	15° 43' 56,8" E		
635	Gumanac	Gumanac	nr. Kaprije	43° 40' 30,5" N	15° 43' 49,5" E		
636	Oštrica	Oštrica		43° 41' 43,4" N	15° 42' 53,4" E		
637	Dupinić M.	Dupinići M.		43° 42' 38,5" N	15° 42' 40,9" E		

IOCA - List of islands

CI	Name on the map 1:25000	Name on nautic map	Location	Latitude	Longitude	IOTA	Note
638	Galijica	Galijica		44° 02' 02,7" N	15° 02' 26,5" E		
639	Pohliba	Hr. Po Hliba	nr. Dugi Otok	44° 03' 03,6" N	15° 02' 00,2" E		
640	Mali o.	Mali		44° 04' 18,1" N	15° 03' 50,5" E		
641	Tatišnjak	Tatišnjak		44° 06' 24,4" N	14° 57' 23,5" E		
642	Mali Planatak	Planatak M.		44° 06' 50,0" N	14° 57' 01,2" E	EU-016	
643	M. Paranak	Paranak M.		44° 07' 47,5" N	15° 02' 17,2" E		
644	Golac	Golac	nr. Ugljan	44° 01' 41,6" N	15° 13' 32,9" E		
645	Bisage	Bisage	nr. Ugljan	44° 01' 22,5" N	15° 13' 10,5" E		
646	Hr. Krbarić	Hr. Krbarić		43° 53' 51,0" N	15° 15' 46,7" E		
647	Borovnik	Borovnik	nr. Sit	43° 55' 36,9" N	15° 17' 15,8" E		
648	Krbelica	Krbelica		43° 37' 55,1" N	15° 54' 52,6" E		
649	Barilac	Barilac		43° 33' 32,9" N	15° 53' 53,8" E	EU-016	
650	Školjić M.	M. Školjić	nr. Vrgada	43° 50' 21,4" N	15° 31' 04,5" E		
651	Vrtlić	Vrtlić	nr. Vrgada	43° 49' 22,6" N	15° 30' 48,7" E		
652	Lončarić	Lončarić		43° 49' 27,2" N	15° 30' 32,6" E		
653	Rakita	Rakita		43° 50' 36,5" N	15° 29' 43,3" E		
654	Kamičić	Kamičić od Kozine	nr. Kozina	43° 52' 03,1" N	15° 29' 29,6" E		
655	Hr. Mišine	Hr. Mišine		43° 48' 42,9" N	15° 33' 52,8" E		
656	Kamenica	Kamenica		43° 42' 26,2" N	15° 46' 45,0" E		
657	M. Sestrica	Sestrica M.	nr. Rovinj	45° 02' 05,7" N	13° 40' 10,4" E		
658	Hr. Čerin	Hr. Čerin		42° 54' 00,9" N	16° 47' 22,1" E	EU-016	
659	Baričevac	Barićevac		44° 09' 11,4" N	14° 51' 07,6" E		
660	Bijelac	Bijelac		42° 45' 28,4" N	16° 40' 44,2" E	EU-016	
661	Kolona	Kolona		45° 00' 18,5" N	14° 42' 52,2" E		
662	Porer	Porer	N of Brijuni isl.	44° 59' 35,5" N	13° 42' 17,1" E		
663	Revera	Revera		45° 03' 06,0" N	13° 39' 37,8" E		
664	V. Školj	V. Školj	nr. Črvar	45° 16' 51,5" N	13° 34' 24,3" E		
665	Samunćel	Samunćel		44° 40' 32,9" N	14° 15' 17,5" E		
666	Mišnjak	Mišnjak	nr. Unije	44° 39' 34,8" N	14° 17' 06,3" E		
667	V. Školjić	Školjić	nr. Krk-Soline bay	45° 09' 46,9" N	14° 36' 47,3" E		
668	O. Košljun	Košljun		45° 01' 33,8" N	14° 37' 07,2" E		
669	Hr. Pregaznik	Hr. Pregaznik		44° 46' 37,8" N	14° 18' 08,3" E		
670	Hr. Mišar	Hr. Mišar	nr. Zeča	44° 46' 28,8" N	14° 19' 06,4" E		
671	Škojić	Školjić	nr. Lošinj-cape Osor	44° 42' 45,8" N	14° 20' 53,6" E		
672	Ćutin Mali	Ćutin M.		44° 43' 24,4" N	14° 29' 35,1" E		
673	Hr. Biskupići	Hr. Biskupići		44° 58' 18,8" N	14° 38' 07,4" E		
674	Hr. Kamenjak	Hr. Kamenjak	nr. Krk	45° 04' 17,8" N	14° 44' 04,1" E		
675	Hridi	Hr. Matanovo		45° 00' 11,7" N	14° 47' 45,0" E		Two rocks
676	Hr. Njivica	Hr. Njivica	nr. Prvić	44° 54' 04,6" N	14° 46' 56,4" E		
677	Hr. M. Goli	Hr. M. Goli		44° 49' 24,1" N	14° 49' 39,2" E		
678	Sv. Marin	Sv. Marin		45° 07' 12,8" N	14° 47' 53,8" E		
679	Hr. Sv.Anton	Hr. Sv.Anton		45° 05' 48,1" N	14° 50' 23,3" E		Not valid
680	Hr. Mag	Hr. Mag		44° 43' 26,3" N	14° 52' 07,7" E		Three rocks
681	Hr. Njivica	Hr. Njivica	nr. Rab	44° 46' 39,7" N	14° 47' 51,7" E		
682	Hr. Rapost	Hr. Rapost		44° 47' 49,1" N	14° 46' 05,0" E		
683	Hr. Lukovac	Hr. Lukovac	nr. Rab	44° 49' 15,5" N	14° 44' 47,7" E		
684	Hr. Kaštelina	Hr. Kaštelina		44° 49' 17,7" N	14° 45' 13,5" E		Three rocks
685	Hr. Stolac	Hr. Stolac		44° 49' 56,1" N	14° 45' 24,9" E		Three rocks
686	Hr. Balina	Hr. Balina		44° 50' 48,5" N	14° 45' 06,5" E		Not valid

- List of islands

CI	Name on the map 1:25000	Name on nautic map	Location	Latitude	Longitude	IOTA	Note
687	Hr. Boljkovac	Hr. Boljkovac		44° 48' 04,1" N	14° 41' 48,3" E		
688	M. Laganj	M. Laganj	nr. Rab	44° 42' 49,0" N	14° 40' 33,7" E		
689	Školjić	Školjić	nr. Unije	44° 38' 08,8" N	14° 14' 08,9" E		
690	Karbarus	Karbarus		44° 35' 25,1" N	14° 22' 02,7" E		
691	Školjić	Školjić	nr. Male Orjule	44° 28' 54,8" N	14° 33' 48,6" E		
692	Hr. Bik	Hr. Bik		44° 32' 33,1" N	14° 37' 06,8" E		
693	Hr. Žnjorcak	Hr. Žnjorcak	nr. Oruda	44° 33' 27,9" N	14° 35' 00,0" E		
694	Hr. Mažunel	Hr. Mažunel		44° 41' 54,6" N	14° 41' 16,5" E		
695	Hr. Hripa	Hr. Hripa		44° 20' 14,6" N	14° 35' 14,6" E		
696	Plitka Sika	Plitka sika		44° 19' 47,6" N	14° 35' 54,3" E		
697	Bračići	Bračić		44° 19' 36,5" N	14° 36' 10,1" E		Two rocks
698	Hr. Križica	Hr. Križica	nr. Ist	44° 18' 06,1" N	14° 44' 20,8" E		
699	M. Dolfin	M. Dolin		44° 41' 21,7" N	14° 41' 47,9" E		
700	Hr. Oštar	Hr. Oštar		44° 41' 19,9" N	14° 41' 54,1" E		
701	Hr. Fučin	Hr. Fučin		44° 24' 30,1" N	14° 48' 53,9" E		
702	O. Mišnjak	Mišnjak	nr. Pag	44° 29' 57,2" N	14° 53' 46,1" E		
703	Hr. Triget	Hr. Triget		44° 36' 39,7" N	14° 52' 49,9" E		
704	Školjići	Školjići	nr. Dolin	44° 41' 06,0" N	14° 50' 33,1" E		Two rocks
705	Hr. Pohlib	Hr. Pohlib	nr. Rab	44° 41' 49,8" N	14° 50' 28,6" E		
706	Hr. Žigljen	Hr. Žigljen		44° 34' 54,9" N	14° 57' 06,4" E		
707	Hr. Kovač	Hr. Kovač		44° 33' 16,8" N	15° 01' 40,4" E		
708	Mali Greben	M. Greben		44° 32' 49,9" N	15° 02' 39,0" E		
709	Hr. Crikveni Gaj	Hr. Crikveni Gaj		44° 32' 33,3" N	15° 02' 56,4" E		
710	Zakučenica	Zakučenica		44° 31' 34,6" N	15° 01' 29,0" E		
711	V. Školj	V. Školj	nr. Pag	44° 30' 51,0" N	14° 58' 29,9" E		
712	Hr. Karavanić	Hr. Karavanić		44° 30' 58,7" N	14° 59' 25,3" E		
713	Hr. V. Maškalić	Hr. Maškalić V.		44° 28' 28,6" N	15° 03' 26,7" E		
714	Hr. M. Maškalić	Hr. Maškalić M.		44° 28' 15,8" N	15° 03' 36,9" E		
715	Hridi Šestakovci	Hr. Šestakovaci		44° 27' 01,2" N	15° 06' 02,9" E		Four rocks
716	Hr. Konj	Hr. Konj		44° 25' 16,0" N	15° 12' 45,9" E		
717	Hr. Orlić	Hr. Orlić	nr. Ražanac	44° 19' 29,0" N	15° 17' 15,9" E		
718	D. Školj	Donji Školj	nr. Ražanac	44° 19' 07,8" N	15° 20' 50,5" E		
719	Hr. Volovak	Hr. Volovak		44° 16' 02,0" N	15° 09' 36,6" E		Two rocks
720	Hr. Funestrala	Hr. Funestrala		44° 15' 07,7" N	14° 44' 37,1" E		
721	Rižnjak	Rižnjak		44° 15' 40,9" N	14° 49' 59,6" E		
722	Hr. Krivnjak	Hr. Krivnjak		44° 15' 13,0" N	14° 49' 15,9" E		
723	Hr. Sičica	Hr. Sičica		44° 15' 07,6" N	14° 49' 47,6" E		
724	Lušnjak	Lušnjak		44° 14' 57,6" N	14° 50' 06,1" E		
725	Mladinj	Mladin	Mladinj	44° 14' 00,3" N	14° 51' 59,0" E		
726	Trata	Trata		44° 12' 42,7" N	14° 55' 16,4" E		
727	Kamenjak	Kamenjak	nr. Molat	44° 12' 47,6" N	14° 55' 08,5" E		
728	Bivošćak	Bivošćak		44° 13' 39,3" N	14° 55' 31,4" E		
729	Hr. Škrpelji	Hr. Škrpelji		44° 15' 59,3" N	15° 29' 51,2" E		
730	V. Školj	V. Školj	Novigradsko more	44° 12' 29,5" N	15° 29' 24,1" E		
731	Hr. Zališće	Hr. Zališće		44° 12' 25,3" N	15° 34' 11,9" E		
732	Karinski Školj	Karinski Školj		44° 09' 08,7" N	15° 36' 13,8" E		
733	Obručan M.	Obručan M.		43° 50' 08,4" N	15° 13' 14,3" E	EU-170	
734	Šilo Malo	Šilo Malo	nr. Kornat	43° 50' 43,4" N	15° 14' 10,3" E	EU-170	
735	Školjić	Školjić	nr. Katina	43° 52' 56,8" N	15° 12' 53,9" E		Not valid

IOCA - List of islands

CI	Name on the map 1:25000	Name on nautic map	Location	Latitude	Longitude	IOTA	Note
736	Ravna Sika	Ravna Sika	nr. Sit	43° 54' 21,3" N	15° 17' 38,9" E	EU-170	
737	Hr. Baba	Hr. Baba	nr. Sit	43° 54' 04,0" N	15° 18' 07,9" E	EU-170	
738	Svršata M.	Svršata M.		43° 51' 29,6" N	15° 17' 11,8" E		
739	Arapovac	Arapovac		43° 47' 42,4" N	15° 17' 57,5" E	EU-170	
740	Hr. Kamičići	Hr. Kamičići	nr. Mana	43° 47' 34,5" N	15° 16' 55,5" E		Two rocks
741	Hr. Kaselica	Hr. Kaselica		43° 44' 11,7" N	15° 23' 39,7" E		
742	Klobučar	Klobučar		43° 44' 22,3" N	15° 22' 55,9" E	EU-170	
743	Brušnjak	Brušnjak	nr. Kornat	43° 48' 00,1" N	15° 22' 17,3" E	EU-170	
744	M. Dajnica	Dajnice Male		43° 48' 21,9" N	15° 22' 37,2" E		
745	M. Dajna	Dajna M.		43° 48' 31,6" N	15° 22' 05,9" E		
746	Crnikovac Mali	Crnikovac M.		43° 49' 03,7" N	15° 21' 19,3" E		
747	Hr. Kalafatić	Hr. Kalafatić	nr. Črnikovac	43° 49' 06,3" N	15° 20' 45,9" E		
748	Hr. Dinarići V.	Hridi Dinarići	nr.Žut	43° 50' 30,4" N	15° 22' 34,5" E	EU-170	
749	Sanđela	Sanđela		43° 51' 46,2" N	15° 21' 27,3" E	EU-170	
750	Orlić	Orlić	nr. Pašman	43° 54' 00,6" N	15° 24' 21,9" E		
751	Krpeljina	Krpeljina		43° 45' 16,0" N	15° 24' 21,0" E	EU-170	
752	Bisaga	Bisaga	nr. Kornat - cape Opat	43° 44' 43,5" N	15° 25' 16,8" E		
753	Prišnjak Mali	Prišnjak M.	nr. Lunga	43° 44' 09,2" N	15° 24' 22,7" E		
754	Žakanac	Žakanac		43° 43' 16,9" N	15° 25' 38,2" E		
755	Smokvica Mala	Smokvica M.	nr. Kornat	43° 43' 25,2" N	15° 29' 15,3" E	EU-170	
756	Hr. Kamičić	Hr. Kamičić	nr. Kukuljari	43° 45' 45,8" N	15° 37' 11,4" E		
757	Prduša Mala	Prduša M.		43° 42' 32,7" N	15° 27' 10,5" E		
758	Hr. Volić	Hr. Volić	nr. Kurba Vela	43° 42' 04,7" N	15° 25' 46,7" E		
759	Hr. Klint	Hr. Klint		43° 41' 32,7" N	15° 26' 38,0" E		
760	Puh Gornji	Gornji Puh		43° 40' 27,0" N	15° 29' 56,2" E	EU-170	
761	Vodeni Puh	Vodeni Puh		43° 40' 33,5" N	15° 31' 08,3" E	EU-170	
762	Skrižanj M.	Skrižanj M.		43° 42' 03,5" N	15° 31' 10,4" E	EU-170	
763	Hr. Mala Mare	Hr. M. Mare		43° 42' 46,8" N	15° 38' 03,3" E		
764	Hr. Bačvica	Hr. Bačvica	nr. Žirje	43° 40' 20,8" N	15° 33' 33,6" E		
765	Nozdra	Nozdra		43° 40' 09,8" N	15° 35' 35,3" E		
766	Hr. Balkun	Hr. Balkun	nr. Žirje	43° 37' 58,0" N	15° 36' 00,4" E		
767	Galebinjak	Galebinjak		43° 40' 49,3" N	15° 45' 45,8" E		
768	Kamičac	Kamičac	nr. Zlarin	43° 38' 58,0" N	15° 50' 17,7" E		
769	Vrtljača	Vrtljača		43° 39' 29,9" N	15° 49' 38,4" E		
770	Krbela Mala	M. Krbela		43° 39' 33,3" N	15° 54' 12,8" E		
771	Mumonja	Mumonja		43° 39' 05,9" N	15° 53' 14,5" E		
772	Melevrin	Melevrin		43° 29' 28,7" N	15° 58' 50,9" E		
773	Hr. Muljica	Hr. Muljica		43° 28' 43,4" N	16° 00' 08,7" E		
774	Kosmač M.	Kosmač M.		43° 28' 28,7" N	16° 02' 21,3" E		
775	Malta	Malta		43° 27' 13,5" N	16° 06' 43,8" E		
776	Krknjaš Mali	Krknjaš M.		43° 26' 25,4" N	16° 10' 44,8" E		
777	Hr. Vinišće	Hr. Vinišće		43° 28' 32,3" N	16° 08' 02,9" E		
778	Čelice	Čelice		43° 30' 02,7" N	16° 11' 36,8" E		Two rocks
779	Balkun	Balkun	nr. Čiovo	43° 28' 25,9" N	16° 11' 41,6" E		
780	Zaporinovac	Zaporinovac		43° 28' 44,0" N	16° 12' 33,5" E		
781	Pišćena Mala	Pišćena M.		43° 28' 21,8" N	16° 10' 44,5" E		
782	Kamičić	Kamičić	nr. Šolta	43° 23' 03,9" N	16° 11' 45,7" E		
783	Hr. Totac	Hr. Totac		42° 58' 53,9" N	16° 01' 23,7" E		
784	Hr. Kamik	Hr. Kamik	nr. Biševo	42° 57' 18,5" N	16° 00' 14,2" E		

- List of islands

CI	Name on the map 1:25000	Name on nautic map	Location	Latitude	Longitude	IOTA	Note
785	Hr. Kamik	Hr. Kamik	nr. Barjak Veli	43° 03' 33,7" N	16° 03' 27,0" E		
786	Hr. Kamik	Hr. Kamik	nr. Vis-Okljućina cove	43° 04' 40,3" N	16° 06' 58,5" E		
787	Hr. Krava	Hr. Krava	nr. Vis	43° 04' 39,6" N	16° 13' 08,2" E		
788	Hr. Pločica	Hr. Pločica	nr. Vis-Smokova cove	43° 03' 55,3" N	16° 15' 34,0" E		
789	Hr. Pupak	Hr. Pupak	nr. Vis	43° 02' 45,2" N	16° 15' 48,6" E		
790	Hr. Zuberka	Hr. Zuberka		43° 02' 35,7" N	16° 15' 46,6" E		
791	Hr. Pločica	Hr. Pločica	nr. Vis-Zaglav cove	43° 02' 22,6" N	16° 14' 32,8" E		
792	M. Paržanj	M. Paržan		43° 02' 17,3" N	16° 15' 04,2" E	EU-016	
793	M. Budikovac	Budikovac M.		43° 01' 29,7" N	16° 14' 15,6" E	EU-016	
794	Hr. Rudinica	Hr. Rudinica		43° 17' 22,4" N	16° 52' 59,4" E		
795	Hr. Biskup	Hr. Biskup		43° 08' 20,2" N	16° 33' 04,1" E		
796	Pločice	Pločice	nr. Hvar	43° 08' 44,7" N	16° 23' 06,2" E		Two rocks
797	Hr. Žuč	Hr. Žuč	nr. Makarska	43° 13' 38,3" N	17° 05' 49,5" E		
798	Hr. Naplovci	Hr. Naplovci	nr. Korčula	42° 58' 02,6" N	16° 49' 30,9" E	EU-016	Two rocks
799	Hr. Gorčik	Hr. Gorčik		42° 59' 34,4" N	16° 38' 58,5" E		
800	Hr. Izvanjski	Hr. Izvanjski		42° 59' 42,2" N	16° 37' 17,5" E		
801	Hr. Prvi	Hr. Prvi		42° 59' 26,4" N	16° 37' 23,9" E		
802	Gubeša	Gubeša	nr. Vela Luka	42° 58' 16,1" N	16° 40' 16,5" E		
803	Hr. Čančir	Hr. Čančir		42° 55' 40,4" N	16° 38' 14,0" E		
804	M. Pržnjak	Pržnjak M.		42° 54' 24,1" N	16° 41' 17,8" E	EU-016	
805	Hr. Gredica	Hr. Gredica		42° 54' 12,3" N	16° 42' 11,0" E	EU-016	
806	M. Rutvenjak	Rutvenjak M.		42° 46' 24,3" N	16° 47' 51,0" E		
807	V. Rutvenjak	Rutvenjak V.		42° 46' 15,0" N	16° 47' 47,5" E	EU-016	
808	Hr. Blaca	Hr. Blaca		42° 57' 40,8" N	16° 51' 48,4" E		
809	Hr. Baba	Hr. Baba	nr. Pelješac	42° 59' 25,0" N	17° 03' 25,2" E		
810	Mulić	Mulić		42° 57' 57,8" N	17° 05' 37,3" E		
811	Divna	Divna		43° 01' 10,8" N	17° 11' 54,8" E		
812	Hr. Crna Seka Donja	Hr. Crna Seka Donja		42° 47' 40,4" N	17° 19' 51,6" E		
813	Hr. Šij	Hr. Šij		42° 47' 22,7" N	17° 19' 14,7" E		
814	Hr. Štit	Hr. Štit		42° 46' 19,7" N	17° 19' 56,7" E		
815	Hr. Mrkjenta	Hr. Mrkjenta		42° 45' 53,7" N	17° 08' 05,3" E		
816	G. Vlašnik	Vlašnik Gornji		42° 45' 50,0" N	17° 07' 10,0" E		
817	Obrovac	Mrkjenta		42° 45' 38,7" N	17° 05' 43,3" E		
818	Sr. Sestrica	Sestrice Male	nr. Lastovo	42° 45' 32,4" N	17° 04' 21,8" E		
819	D. Sestrica	Bratac		42° 45' 25,2" N	17° 04' 14,8" E		
820	Hr. Uska	Hr. Uska		42° 43' 53,7" N	16° 52' 34,8" E		
821	Barje	Za Barje		42° 45' 27,9" N	16° 56' 27,8" E		
822	Hr. Mrkljenta Bijela	Hr. Mrkljenta Bijela		42° 45' 47,6" N	17° 07' 03,6" E		
823	Hr. Mrkljenta Crna	Hr. Mrkljenta Crna		42° 47' 35,6" N	17° 00' 11,0" E		Two rocks
824	Tajan M.	Tajan M.	nr. Lastovo	42° 48' 57,0" N	16° 59' 13,6" E		
825	Veliki Školj	V. Školj	Cape Rep Kleka	42° 54' 05,1" N	17° 37' 19,2" E		
826	M. Školj	M. Školj	nr. cape Klek	42° 54' 37,1" N	17° 36' 13,3" E		
827	Dingački Školj	Dingački Školj		42° 54' 41,9" N	17° 22' 07,6" E		
828	Hr. Šeperka	Hr. Seperka		42° 44' 43,9" N	17° 36' 41,8" E		
829	Hr. Kula	Hr. Kula		42° 47' 11,6" N	17° 26' 03,8" E		
830	Hr. Crna Seka	Hr. Crna Seka	nr. Mljet	42° 48' 07,7" N	17° 22' 13,8" E		
831	Vanji Školj	Vanji školj		42° 45' 09,0" N	17° 24' 00,5" E		
832	Hr. Maharac	Hr. Maharac		42° 44' 43,9" N	17° 28' 10,4" E		
833	Hr. Galeb	Hr. Galeb		42° 45' 34,3" N	17° 46' 15,7" E		

IOCA - List of islands

CI	Name on the map 1:25000	Name on nautic map	Location	Latitude	Longitude	IOTA	Note
834	Crna Seka	Crna Seka	nr. Jakljan	42° 45' 13,5" N	17° 47' 12,9" E		
835	Bogutovac	Bogutovac		42° 47' 49,7" N	17° 47' 51,5" E		
836	O. Goleč	Goleč		42° 44' 59,1" N	17° 47' 04,8" E		
837	Hr. Ruda	Hr. Ruda		42° 42' 42,5" N	17° 55' 41,4" E		
838	Hr. Sutmiho	Hr. Sutmiho		42° 41' 54,3" N	17° 56' 50,2" E		
839	V. Skupio	V. Skupio		42° 40' 18,0" N	17° 57' 53,2" E		
840	Hr. Mrkijente (No name on map)	Hr. Mrkijente	nr. Mljet	42° 43' 09,8" N	17° 42' 50,4" E		
841	O. M. Školj	M. Školj	nr. Mljet-Vrh Mljeta	42° 42' 12,8" N	17° 44' 40,2" E		
842	Hr. Šuperka	Hr. Šuperka		42° 35' 29,5" N	18° 12' 25,5" E		Two rocks
843	Hr. Rasohe	No name on map		43° 37' 33,4" N	15° 43' 45,6" E		Not valid
844	Hr. Galijola	No name on map	nr. Prvić	43° 42' 51,6" N	15° 48' 07,2" E		
845	M. Školj	No name on map	nr. Črvar	45° 16' 34,2" N	13° 34' 18,3" E		
846	Hr. Sarafel	No name on map		45° 13' 16,6" N	13° 35' 26,2" E		
847	Hr. Žontujić	No name on map		45° 12' 22,2" N	13° 34' 50,0" E		
848	Butaceja	No name on map		45° 12' 11,5" N	13° 34' 45,3" E		
849	Hr. Orada	No name on map		45° 11' 42,7" N	13° 34' 24,0" E		
850	Bili Školj	No name on map		45° 11' 31,3" N	13° 34' 46,9" E		
851	Figarolica	No name on map	nr. Funtana	45° 09' 47,1" N	13° 35' 51,2" E		
852	Otoci Salamun	No name on map		45° 09' 28,5" N	13° 36' 09,4" E		Two islets
853	Mrlučica	No name on map		45° 09' 25,1" N	13° 36' 00,7" E		
854	Cavata	No name on map		45° 03' 23,2" N	13° 36' 17,0" E		
855	Galopun	No name on map		45° 08' 35,5" N	13° 35' 22,2" E		
856	Koversada	No name on map		45° 07' 59,6" N	13° 35' 53,4" E		
857	Samer	No name on map		45° 03' 44,0" N	13° 37' 23,0" E		
858	Maškin	No name on map		45° 03' 18,3" N	13° 37' 32,8" E		
859	O. Katarina	No name on map		44° 52' 28,0" N	13° 49' 23,1" E		
860	Andrija	No name on map		44° 52' 15,3" N	13° 49' 31,7" E		
861	Sika	No name on map	nr. Cape Marlera	44° 49' 04,5" N	14° 00' 05,1" E		Not valid
862	Hrid	No name on map	nr. Kavran	44° 53' 39,7" N	14° 01' 13,7" E		Not valid
863	Hr. Podolci	No name on map		44° 40' 07,8" N	14° 25' 03,1" E		Not valid
864	Hr. Crni	No name on map		45° 09' 37,2" N	14° 37' 35,0" E		
865	M. Školjić	No name on map	nr. Krk-Soline bay	45° 09' 36,9" N	14° 37' 50,8" E		
866	Školjići	No name on map	nr. Rab-cape Stojan	44° 51' 04,4" N	14° 43' 51,9" E		
867	Sridnjak	No name on map	nr. Rab	44° 48' 41,7" N	14° 42' 03,5" E		
868	Šailovac	No name on map		44° 48' 35,1" N	14° 42' 19,7" E		
869	Hr. Čapljinac	No name on map		44° 48' 14,4" N	14° 42' 55,3" E		Not valid
870	Hr. Lončina	No name on map		44° 47' 45,6" N	14° 42' 11,3" E		Not valid
871	Hr. Zababa	No name on map		44° 33' 59,2" N	14° 51' 48,0" E		
872	Hrid	No name on map	nr. Rab-Vidilaka	44° 44' 48,7" N	14° 50' 32,9" E		
873	Sv. Juraj	No name on map	nr. Rab	44° 45' 13,7" N	14° 45' 58,3" E		
874	Hr. Krklant	No name on map	nr. Rab	44° 45' 25,7" N	14° 49' 41,0" E		
875	Galebovi Otoci	No name on map	nr. Goli otok	44° 49' 31,1" N	14° 49' 33,5" E		Two rocks
876	Hr. Macinj	No name on map	nr. Goli otok	44° 50' 58,7" N	14° 48' 58,4" E		Two rocks
877	Školjići	No name on map	nr. Prvić	44° 56' 04,1" N	14° 46' 27,4" E		
878	Hrid	No name on map	nr. Cres - Zela cove	44° 55' 04,9" N	14° 27' 51,3" E		
879	Školjići	No name on map	nr. Rab - cape Saramić	44° 50' 15,7" N	14° 45' 53,9" E		Three rocks
880	Hridi	No name on map	nr. Krk-cape Škuljica	44° 56' 27,2" N	14° 46' 03,9" E		
881	Hrid	No name on map	nr. Oruda	44° 32' 39,7" N	14° 35' 16,0" E		
882	Hr. Vanula	No name on map		44° 38' 43,2" N	14° 30' 49,3" E		

- List of islands

CI	Name on the map 1:25000	Name on nautic map	Location	Latitude	Longitude	IOTA	Note
883	Školjić	No name on map	nr. Silba	44° 21' 33,0" N	14° 41' 59,8" E		
884	Okljućić	No name on map		44° 09' 33,1" N	14° 50' 21,9" E		
885	Hr. Skrivalica	No name on map		44° 15' 57, " N	14° 47' 51, " E		
886	Školjić	No name on map	nr. Ugljan	44° 06' 21,8" N	15° 06' 21,6" E		
887	Hr. Vratolom	No name on map		44° 28' 52,1" N	15° 04' 28,1" E		
888	Pohliba	No name on map	nr. Ugljan	44° 02' 09,0" N	15° 12' 24,4" E		
889	M. Lagan	No name on map	nr. Dugi otok	44° 42' 48,3" N	14° 40' 16,9" E		
890	Hr. Katinica	No name on map		43° 52' 52,3" N	15° 13' 51,7" E		
891	Galijola	No name on map	Telašćica bay	43° 53' 37,4" N	15° 10' 52,3" E		
892	Hr. Gozdenjak	No name on map		43° 54' 00,3" N	15° 10' 14,0" E		
893	Farfarikulac	No name on map		43° 54' 43,7" N	15° 09' 07,2" E		
894	Zornik	No name on map		43° 51' 10,0" N	15° 14' 15,3" E		
895	Smokvenjak	No name on map		43° 50' 57,1" N	15° 14' 18,3" E		
896	Hr. Prišnjak	No name on map	nr. Kornat	43° 50' 13,2" N	15° 14' 16,1" E		
897	Hr. Škanj V.	No name on map		43° 45' 18,6" N	15° 20' 57,5" E		
898	Hr. Škanj M.	No name on map		43° 45' 19,1" N	15° 21' 03,5" E		
899	Hr. Gizela	No name on map		43° 46' 29,8" N	15° 21' 14,8" E		
900	Hr. Kalafatin Gr.	No name on map		43° 46' 36,2" N	15° 21' 38,0" E		
901	Golić	No name on map	nr. Kornat	43° 48' 47,5" N	15° 16' 32,8" E		
902	Strižnjak	No name on map		43° 49' 08,3" N	15° 16' 50,8" E		
903	Hr. Dinarić M.	No name on map	nr.Žut	43° 50' 36,9" N	15° 22' 26,4" E		
904	Desetinjak Južni	No name on map		43° 42' 21,8" N	15° 27' 43,7" E		
905	Desetinjak G.	No name on map		43° 42' 37,3" N	15° 27' 43,9" E		
906	Desetinjak D.	No name on map		43° 42' 31,9" N	15° 27' 31,9" E		
907	Lanđinić	No name on map		43° 54' 19,2" N	15° 23' 10,1" E		
908	Kamičić	No name on map	nr. Vrgada	43° 50' 55,5" N	15° 33' 35,9" E		
909	Gubavac M.	No name on map	nr. Arta Vela	43° 50' 54,3" N	15° 33' 18,6" E		
910	Hr. Splićak	No name on map		43° 50' 37,2" N	15° 36' 23,5" E		
911	M. Školj	No name on map	Novigradsko more	44° 12' 31,0" N	15° 28' 24,7" E		
912	Hr. Gajina	No name on map	Novigradsko More	44° 11' 33,0" N	15° 33' 44,0" E		
913	Školjić	No name on map	Novigradsko More	44° 10' 41,9" N	15° 31' 04,7" E		
914	Školjić	No name on map	nr. Murter-Jezera	43° 47' 00,8" N	15° 39' 11,0" E		
915	Mimonjak	No name on map		43° 46' 40,3" N	15° 40' 54,2" E		
916	Škrovadica	No name on map		43° 37' 59,9" N	15° 40' 32,6" E		
917	Hr. Ročni	No name on map		43° 43' 11,7" N	15° 51' 07,7" E		
918	Hr. Kraplun	No name on map		43° 40' 45,1" N	15° 54' 10,5" E		
919	Hr. Kalebinjak	No name on map		43° 30' 48,9" N	15° 56' 49,1" E		
920	Planka	No name on map		43° 29' 37,5" N	15° 58' 26,2" E		
921	Školjić	No name on map	nr. Rogoznica	43° 30' 51,0" N	15° 58' 18,5" E		
922	Hrid	No name on map	nr. Rogoznica	43° 31' 46,0" N	15° 58' 16,7" E		
923	Školjić	No name on map	nr. Arkanđel	43° 29' 14,1" N	16° 01' 21,9" E		
924	Vela Sika	No name on map		43° 28' 35,1" N	16° 09' 45,9" E		
925	Tražet	No name on map		43° 28' 42,4" N	16° 09' 57,3" E		
926	Hrid	No name on map	nr. Balkun-Čiovo	43° 28' 26,5" N	16° 12' 09,7" E		
927	Hrid	No name on map	nr. Šolta-Tatinja cove	43° 22' 00,9" N	16° 16' 50,8" E		
928	Hrid	No name on map	nr. Šolta-Tatinja cove	43° 22' 08,0" N	16° 17' 05,5" E		
929	Hr. Naplovac	No name on map	nr. Šolta	43° 20' 02,7" N	16° 21' 53,0" E		
930	Školjić	No name on map	Kaštela bay	43° 31' 20,1" N	16° 24' 54,2" E		
931	Barbarinac	No name on map	Kaštela bay	43° 32' 08,9" N	16° 26' 45,0" E		Five rocks

IOCA - List of islands

CI	Name on the map 1:25000	Name on nautic map	Location	Latitude	Longitude	IOTA	Note
932	Hr. Šilo	No name on map	Kaštela bay	43° 31' 46,7" N	16° 26' 28,8" E		
933	Hr. Pernikoza	No name on map		42° 59' 39,6" N	16° 00' 33,9" E		
934	M. Gatula	No name on map	nr. Biševo	42° 57' 22,9" N	16° 00' 07,7" E		
935	Hr. Zlatni Kamik	No name on map	nr. Svetac	43° 00' 56,7" N	15° 44' 48,6" E		
936	Hr. Kamik	No name on map	nr. Svetac	43° 01' 05,8" N	15° 42' 39,6" E		
937	Hr. M. Volić	No name on map		43° 05' 02,5" N	16° 11' 27,6" E		
938	Hr. Sanak	No name on map		43° 01' 36,0" N	16° 14' 17,4" E		
939	Hr. Gambur	No name on map		43° 01' 59,6" N	16° 15' 10,3" E		
940	Hr. Gubavac	No name on map	nr. Ploče	43° 00' 13,3" N	17° 28' 04,1" E		
941	Hr. Gubeša	No name on map	nr. Korčula-Karbuni bay	42° 54' 27,4" N	16° 44' 32,4" E		
942	Hr. Dubrovnjak	No name on map		42° 54' 14,0" N	16° 45' 19,0" E		
943	Hr. Bad	No name on map		42° 54' 20,7" N	16° 46' 05,8" E		
944	Hr. Knežić	No name on map		42° 55' 35,8" N	17° 10' 54,5" E		
945	Hr. Baretica	No name on map		42° 56' 51,4" N	17° 09' 44,4" E		
946	M. Sestrica	No name on map	nr. Korčula	42° 57' 40,5" N	17° 12' 39,6" E		
947	Hr. Majsanić	No name on map		42° 57' 38,5" N	17° 11' 40,9" E		
948	Hr. Uš	No name on map		42° 57' 07,1" N	17° 08' 45,0" E		
949	Pupak	No name on map	nr. Palagruža	42° 23' 36,9" N	16° 14' 45,4" E		
950	Hr. Volići	No name on map	nr. Palagruža	43° 23' 34,9" N	16° 14' 53,1" E		Three rocks
951	Hr. Gaće	No name on map	nr. Palagruža	42° 23' 18,7" N	16° 16' 19,1" E		
952	Hr. Baba	No name on map	nr. Palagruža	42° 23' 10,6" N	16° 16' 35,2" E		
953	Makarac	No name on map		42° 45' 33,3" N	16° 49' 11,9" E		
954	M. Maslinjak	No name on map		42° 46' 33,3" N	16° 49' 24,9" E		
955	M. Hljeb	No name on map		42° 46' 39,5" N	16° 49' 45,5" E		
956	V. Hljeb	No name on map		42° 46' 44,2" N	16° 49' 49,9" E		
957	O. Tovari	No name on map		42° 46' 46,2" N	16° 49' 52,3" E		Three rocks
958	Mali Lukovac	No name on map		42° 46' 33,0" N	16° 57' 04,4" E		
959	V. Lukovac	No name on map	nr. Lastovo	42° 46' 28,0" N	16° 57' 29,8" E		
960	Kamik od Tramontane	No name on map	nr. Palagruža	43° 23' 19,5" N	16° 16' 29,9" E		
961	Galicija	No name on map		42° 47' 29,0" N	17° 20' 06,1" E		
962	Sv. Marija	No name on map		42° 46' 06,6" N	17° 21' 36,6" E		
963	Hr. Ploča	No name on map	nr. Mljet	42° 48' 17,0" N	17° 23' 02,8" E		
964	Borovac	No name on map	nr. Mljet-Glavat	42° 48' 08,9" N	17° 21' 38,5" E		
965	Utrnji Školj	No name on map		42° 45' 41,5" N	17° 23' 51,6" E		
966	Hr. Maslinovac	No name on map	nr. Mljet-Pomena	42° 48' 12,9" N	17° 22' 38,1" E		
967	Školjić	No name on map	nr. Moračnik - Mljet	42° 47' 53,7" N	17° 23' 54,1" E		
968	Hr. Križice	No name on map	nr. Mljet	42° 47' 00,0" N	17° 26' 31,1" E		
969	Golić	No name on map	nr. Mljet	42° 42' 17,3" N	17° 41' 01,8" E		
970	Bisaci	No name on map	nr. Mali Ston	42° 50' 30,9" N	17° 43' 31,3" E		
971	V. Školj	No name on map	nr. Mali Ston	42° 50' 31,6" N	17° 43' 23,7" E		
972	Škrpun	No name on map	Mali Ston	42° 50' 29,4" N	17° 43' 02,5" E		
973	Crkvica	No name on map		42° 50' 36,5" N	17° 43' 12,8" E		
974	Hr. Stupica	No name on map		42° 50' 41,2" N	17° 43' 26,1" E		
975	Školjić	No name on map	nr. Mali Ston	42° 51' 12,2" N	17° 42' 12,1" E		
976	O. Života	No name on map		42° 51' 43,8" N	17° 41' 38,4" E		
977	Banja	No name on map		42° 52' 00,1" N	17° 41' 11,7" E		
978	Gospin Školj	No name on map		42° 56' 47,3" N	17° 26' 52,7" E		
979	Mirište	No name on map		42° 53' 16,5" N	17° 26' 40,1" E		
980	Kosmač	No name on map	nr. Pelješac	42° 53' 08,9" N	17° 26' 39,7" E		

- List of islands

CI	Name on the map 1:25000	Name on nautic map	Location	Latitude	Longitude	IOTA	Note
981	Hr. Barabanat	No name on map		42° 42' 18,7" N	17° 58' 58,7" E		
982	Hr. Krastavi	No name on map	nr. Šipan	42° 42' 42,0" N	17° 54' 55,0" E		
983	Hr. M. Školj	No name on map	nr. Šipan	42° 42' 36,8" N	17° 55' 12,4" E		
984	Hr. Plosni	No name on map	nr. Šipan	42° 42' 38,6" N	17° 55' 08,2" E		
985	Lučin Kmn	No name on map		42° 41' 17,9" N	17° 55' 25,0" E		
986	Hr. Školjić	No name on map	nr. Lopud	42° 40' 49,5" N	17° 56' 04,7" E		
987	Hr. Kuk	No name on map		42° 40' 29,5" N	17° 56' 20,0" E		Two rocks
988	Hr. M. Skupio	No name on map		42° 40' 29,0" N	17° 57' 27,8" E		Two rocks
989	Hr. Jabuka	No name on map	nr. Koločep	42° 39' 39, " N	18° 01' 21, " E		
990	Vješala	No name on map	nr. Dubrovnik	42° 39' 06,6" N	18° 03' 01,5" E		
991	Kantenari	No name on map	nr. Dubrovnik	42° 39' 05,1" N	18° 03' 09,0" E		
992	Hridi	No name on map	nr. Dubrovnik-Petka	42° 39' 03,8" N	18° 03' 44,8" E		
993	H. Jabuka	No name on map	nr. Dubrovnik	42° 38' 54,7" N	18° 03' 41,0" E		
994	Hr. Trava	No name on map		42° 35' 06,7" N	18° 10' 44,8" E		
995	Hr. Hljeb	No name on map	nr. Cavtat	42° 35' 04,1" N	18° 10' 51,1" E		
996	Ražnjić	No name on map		42° 35' 01,6" N	18° 11' 00,4" E		
997	Hr. Sustjepan	No name on map		42° 34' 44, " N	18° 12' 55, " E		
998	Supetrić	No name on map	nr. Molunat	42° 26' 43,1" N	18° 26' 07,4" E		
999	Hr. Opančar	No name on map		42° 44' 50,9" N	15° 47' 47,0" E		
1000	Hr. Oplovac	No name on map		42° 59' 46,7" N	17° 02' 50,7" E		Two rocks
1001	Zaglavić	No name on map	nr. Iž	44° 02' 53,0" N	15° 07' 06,1" E		
1002	Hr. Maskatur	No name on map	nr. Košljun	45° 01' 10,3" N	14°37' 17,9" E		
1003	Uljanik	No name on map	nr. Pula	44° 52' 53,0" N	13°50' 12,4" E		
1004	Kamik od Oštra	No name on map	Palagruža group	42° 23' 21,5" N	16° 16' 13,8" E		
1005	Hr. Lopata	No name on map	nr. Klek	42° 56' 03,7" N	17° 33' 55,1" E		
1006	Hrid	No name on map	nr. Komorica	43° 38' 55,6" N	15° 50' 23,9" E		
1007	Mišnjak	No name on map	nr. Rab	44° 42' 13,0" N	14° 51' 48,0" E		



At the 2019 Friedrichsafen Ham Radio Fair, Germany it was announced that a further six new IOTA groups are to be added to the IOTA Directory. As follows:

Following the decision to split the 5 yearly review of the IOTA list into two parts, we announced the first tranche of six new IOTA groups at the RSGB Convention, Milton Keynes on 14 October 2018. The plan mentioned at the time was to add the second tranche at Ham Radio Friedrichshafen in June 2019. At the event's IOTA Forum on Saturday, 22 June this took place with the announcement of a further six new groups. The review has now completed its work; the next one is scheduled for 2024.

These new groups have provisional numbers. This means that they will need to be

confirmed by an operation taking place after 22 June 2019 that meets the 1000 QSO and other normal validation requirements. Only after confirmation of the group number will credit for past operations be considered.

The addition of these six groups takes the total of groups that have confirmed or provisional IOTA numbers to 1172. Of these 1131 have seen activity, the remaining 41 have not. The number of unnumbered groups remains at 33. A number of these will be withdrawn in due course to keep within the programme cap of 1200 groups set long ago by the Management Team as a firm policy decision.

AS-206 JA0, 1, 2, 7 Honshu's Coastal Islands East, Japan (qualifying islands to be added from Directory for these prefixes). A new group, created by splitting the current AS-117 Honshu's Coastal Islands in accordance with the 'large island' criterion that allows more than one coastal island group. There has been considerable activity from both groups. The entry/title of AS-117 Honshu's Coastal Islands has been changed to JA3, 4, 9 Honshu's Coastal Islands West with the above-mentioned islands transferred to AS-206.

AS-207 R0K Chukchi Sea Coast Centre group, Chukotskiy Avtonomnyy Okrug, Russia – Asia (=Kosa Dvukh Pilotov). Valid for the Arctic Islands Award. New 'unofficial/coastal island group', created by splitting the current AS-174 Chukchi Sea Coast West group. There has been no known previous amateur radio activity. This island does not currently appear in the listing for AS-174 Chukchi Sea Coast West group although it did many years back (it was deleted for lack of a map).

OC-298 FO Tatakoto Atoll, Tuamotu Islands, French Polynesia (=Tatakoto). New 'remote island group'. This island was previously part of OC-066 Tuamotu Archipelago but is separated from the other islands in this large group by at least 154 km. There have been some four previous operations. Tatakoto will be deleted from OC-066 Tuamotu Archipelago without any change to the latter's group name or co-ordinates.

OC-299 V6 Yap East group, State of Yap, FSM (=Elato, Lamotrek, Olimarao, Pikelot, Satawal, West Fayu). New 'remote island group'. These islands were previously part of OC-

132 East Yap group but are separated from the remaining islands in that group by at least 160.5 km. There has been no known previous amateur radio activity. These islands will be deleted from OC-132 East Yap group which will now consist of Eauripik, Faraulep, Gaferut, Ifalik and Woleai and be renamed as Yap Centre group.

OC-300 T31 McKean and Nikumaroro Atolls, Phoenix Islands, Central Kiribati, Kiribati (=McKean, Nikumaroro). New 'remote island group'. These islands were previously part of OC-043 Phoenix Islands but are separated from the remaining islands in that group by at least 230 km. There has been no known previous amateur radio activity. These islands will be deleted from OC-043 Phoenix Islands which will now consist of Birnie, Enderbury, Kanton, Manra, Orona and Rawaki.

SA-101 CE0 Alejandro Selkirk Island, Juan Fernandez Archipelago, Chile (=Alejandro Selkirk). New 'remote island group'. This island was previously part of SA-005 Juan Fernandez Archipelago but is separated from the remaining islands in that group by some 159 km. There has been no known previous amateur radio activity. This island will be deleted from SA-005 group which will now consist of Robinson Crusoe and Santa Clara and be renamed as Juan Fernandez Archipelago (Robinson Crusoe Island).

IOTA Management
Islands On The Air (IOTA) Ltd